



THE
**CEYLON GOVERNMENT
 GAZETTE**

No. 7,765 - FRIDAY, MARCH 7, 1930.

Published by Authority.

PART III.—LANDS.

(Separate paging is given to each Part in order that it may be filed separately.)

	PAGE		PAGE
Land Settlement Notices :—		Land Sales by the Settlement Officer :—	
Preliminary Notices	232	Western Province	—
Final Orders	—	Central Province	—
Land Sales by the Government Agents :—		Southern Province	—
Western Province	—	Northern Province	—
Central Province	243	Eastern Province	—
Southern Province	244	North-Western Province	247
Northern Province	—	North-Central Province	—
Eastern Province	—	Province of Uva	—
North-Western Province	245	Province of Sabaragamuwa	—
North-Central Province	—	Land Acquisition Notices	250
Province of Uva	—	Land Resumption Notices	251
Province of Sabaragamuwa	246	Land Development Notices	251

COLOMBO :

A. C. RICHARDS, ACTING GOVERNMENT PRINTER, CEYLON.

PRELIMINARY NOTICES.

Kalutara Notice No, 10,357.

Notice under "The Waste Lands Ordinances of 1897, 1899, 1900, 1903, and 1927."

TAKE notice that unless within three months from March 7, 1930, the persons, if any, who claim any interest in the lands hereinafter mentioned or in any one or more of such lands or to some interest therein make claim in person or in writing to the said lands or to any of them or to some interest therein to T. G. Willett, Esq., Special Officer appointed under section 28 of "The Waste Lands Ordinances of 1897, 1899, 1900, 1903, and 1927," at his office at Colombo :

Such Special Officer, in pursuance of the powers vested in him by the said Ordinances, will declare by writing under his hand that the said lands, or such of them as to which no claim has been made, are the property of the Crown.

T. G. WILLETT,
Special Officer.

NOTE.—(a) Any other information in respect of such lands can be obtained from the Settlement Officer, and plans of them from the Surveyor-General.

(b) A claim to a right of way over the said lands or any of them is a claim to an interest in the land or lands.

(c) No lot situated within the boundaries mentioned below, which has not been included in the list of noticed lots, will be dealt with under this notice, and no claim need be made in respect of any such lot.

Description of the Lands referred to.

The following lots situate in the village of Mahagama North, in the Gangaboda pattu of Pasdum korale east of the Kalutara District, in the Western Province, all of which lots fall within the boundaries :—

North : The village limit of Diyagaduwa, the village limit of Diyagaduwa (part of Maha-ela), the village limit of Pahala Welgama.

East : The village limits of Pahala Welgama and Ihalawelgama.

South : The village limits of Ihala Welgama and Mahagama South.

West : The village limits of Kudaligama and Nahalla (part of Galwak-ela).

Block survey preliminary plan No. 135.

Lot.	Name of Land.	Extent, A. R. P.	Lot.	Name of Land.	Extent, A. R. P.
1	Maha-ela <i>alias</i> Kalawellawa-ela (half area)	0 1 11	101	Dawatagahalanda (reservation for paddy)	0 0 33
2	Mahaelewaturationa <i>alias</i> Kalawellawaturana	6 0 28	105	Dawatagahalanda (reservation for stream)	0 1 13
3	Galleli-dola	0 0 23	106	Lihinigangula-dola	0 0 20
3½	Do.	0 0 7	109	Footpath	0 0 13
4	Mahaelewaturationa	0 2 10	114	Footpath and reservation	0 0 4
5	Do.	1 1 1	117	Footpath	0 0 1
6	Depa-ela	0 0 21	129	Path	0 0 36
7	Mahaelewaturationa	8 3 9	132	Do.	0 0 6
10	Depa-ela	0 0 11	135	Footpath	0 0 7
14	Maha-ela	0 2 14	137	Do.	0 0 4
15	Lunukotukanda, Maha-arambekanda	181 2 7	141	Do. (abandoned)	0 0 10
18	Maha-ela	0 0 12	142	Demoderaowitekumbura	0 0 39
20	Depa-ela	0 0 29	143	Footpath	0 0 8
21	Tennepitagodella	9 0 15	150	Delgahawattepitakattiya (reservation for road)	0 0 3
22	Raththanadeniya	0 1 11	152	Illukketiyalawala (reservation for road)	0 0 11
23	Tennepitagodella	0 3 0	153	Road	0 1 3
31	Pelangahakumbura	0 0 26	159	Illukketiyalanda (reservation for road)	0 1 0
32	Mutuhayegodella	0 2 1	163	Footpath	0 0 1
33	Depa-ela	0 2 39	164	Illukketiyalanda	0 2 1
35	Maha-ela	0 0 36	166	Do.	6 0 6
37	Lunukotukandepauladeniya	0 0 28	167	Illukketiye-dola	2 1 4
40	Lunukotukandepaulakattiya <i>alias</i> Kandabodakumburegodekele	0 0 14	172	Road	0 0 7
42	Kandabodahena	0 0 19	179	Delgahalanda <i>alias</i> Gansabhawawatta	4 3 27
43	Kandabodahena	0 0 18	181	Footpath	0 0 3
44	Lunukotukandepauladeniya	0 0 37	182	Getagahawatta (path and reservation)	0 0 6
48	Road	0 0 4	182½	Lunukotukanda <i>alias</i> Degirekanda (old reservation for road)	0 0 17
49	Lunubotukandepaulakattiya <i>alias</i> Kandabodakumburegodekele	0 0 35	185	Footpath	0 0 5
60	Maha-arambegulana	0 2 23	186	Bagirakandapaulakattiya <i>alias</i> Illukketilawala (reservation for stream, includes footpath)	0 2 2
61	Do.	0 1 37	187	Illukketikanda	6 3 17
62	Galakumburepitakattiyegodella <i>alias</i> Maha-arambekanda	1 0 13	188	Road	3 1 0
66	Illukketiya-dola	0 0 35	189	Malawa-ela	0 1 34
67	Demoderawattepanla	1 0 11	189½	Do.	0 0 10
68	Demoderawattepaulakattiya	0 1 19	190	Lunukotukanda	46 0 13
79	Footpath	0 0 1	191	Kukuluwelle-ela	0 1 39
83	Footpath and reservation	0 0 25	192	Kukuluwelle-ela, Wawullene-dola	2 1 24
89	Kohiladeniya	1 0 31	193	Illukketikanda	192 1 11
93	Footpath	0 0 3			
95	Maha-ela	0 0 20			
96	Footpath	0 0 12			
100	Dawatagahakumburegodella	1 0 10			

Lot.	Name of Land.	Extent, A. R. P.	Lot.	Name of Land.	Extent, A. R. P.
194	Bagirikandedeniya	1 3 35	316	Galakpahalagodella (réserve) along paddy field)	0 1 6
195	Bagirikandewatta	0 1 27	317	Galakpahalakele, Mappalkandu- yaya	33 3 21
196	Illukketikanda, Bagirakanda	178 3 17	318	Footpath	0 0 8
201	Giatte-dola	0 0 20	325	Mappalkanda, Nayakanduyaya	117 0 36
206	Gangodiadolakanda (reserved for Public Works Department quarry)	0 0 8	326	Mappalkandekelle <i>alias</i> Gulumura- gahalanda	2 0 24
212	Devaradhagodewatta	0 2 24	328	Immillakanda	1 0 2
214	Do.	0 2 5	329	Immillakandekelle	0 0 38
215	Do.	0 1 30	330	Immillakandedeniya, Bopathiya- owita	0 1 11
218	Immillawatta <i>alias</i> Polwatta	1 1 18	337	Walakadawattagodella, Walakada- wattakanda	1 2 34
220	Path	0 0 6	348	Dagirakanda (reservation for road)	0 0 15
222½	Footpath	0 0 2	351	Footpath	0 0 2
225	Boragodewattepitakattiya	1 3 2	354	Mananegodella (path and reserva- tion)	0 0 6
233	Palagalalanda (reservation for paddy)	0 1 9	355	Mananelanda (footpath and reser- vation)	0 0 14
234	Palagalalanda	1 0 2	356	Mananegodella	0 0 12
236	Ellakanda, Dikhenakele, Palagal- kanda, Kanagalkanda, Galwa- kelewaturanyaya	596 3 21	357	Katukurundugahawattepitakattiya	2 0 14
237	Galwak-ela (half area)	5 3 9	358	Katukurundugahaepitawatta	0 0 18
242	Footpath	0 0 36	365	Naya-dola	0 1 6
246	Beligahawattepitakattiya	0 2 15	367	Ketakeralagahawatta (path and reservation)	0 0 7
247	Galpottekele	0 1 26	370	Footpath	0 0 1
261	Nayakandepaulakattiya	0 0 11	373	Mananeihalakattiya	0 2 13
269	Gangodia-dola	0 0 22	374	Mananedeniya	0 0 33
270	Kahatagahalanda	2 0 23	375	Mananelanda	0 1 5
272	Do.	3 0 10	379	Manangoda	0 2 22
274	Bagiradeniya	0 0 36	380	Manankanda	25 1 38
276	Bagirakumburegodella	0 1 0	383	Footpath and reservation	0 3 17
277	Bagirakandapaulakattiya	0 1 17	391	Udawiledeniya	0 1 8
278	Degirikandepauladeniya	0 0 28	392	Udawilewatta	0 2 6
284	Path	0 0 9	408	Dagiriakumburepitakattiya	0 0 6·6
286	Gangodiyawattepitakattiya	0 0 24	429	Godakumburewatta	0 0 1·3
287	Do.	0 0 32	447	Wattehoda-arawepitakattiya	0 0 9·4
288	Do.	0 0 38	454	Keenagahawatta	0 0 2·1
292	Path	1 3 12	455	Do.	0 0 3·2
295	Mappalkandekelle and Immilla- kandekelle	38 0 12	456	Galakumburepahalakattiya	0 0 1·8
296	Immillakandepaula	0 0 10	457	Do.	0 0 2·5
297	Weelahe-dola	0 1 34	465	Lunubotukanda	0 2 6·7
299	Weelahaimulleowita	0 0 10	466	Do.	0 0 12·6
302	Arawedeniya	0 2 2			
303	Kanaththe-dola	0 0 15			
310	Minuwanwila-dola	0 0 33			
311	Dunugasdeniyekumbura	0 3 5			
312	Footpath	0 0 7			
313	Do.	0 0 14			
					1,517 3 3·2

Kalutara S. O. 2—1930.

Kalutara Notice No. 10,358.

Notice under "The Waste Lands Ordinances of 1897, 1899, 1900, 1903, and 1927."

TAKE notice that unless within three months from March 7, 1930, the persons, if any, who claim any interest in the lands hereinafter mentioned or in any one or more of such lands or to some interest therein make claim in person or in writing to the said lands or to any of them or to some interest therein to J. Light, Esq., Special Officer appointed under section 28 of "The Waste Lands Ordinances of 1897, 1899, 1900, 1903, and 1927," at his office at Colombo:

Such Special Officer, in pursuance of the powers vested in him by the said Ordinances, will declare by writing under his hand that the said lands, or such of them as to which no claim has been made, are the property of the Crown.

J. LIGHT,
Special Officer.

NOTE.—(a) Any other information in respect of such lands can be obtained from the Settlement Officer, and plans of them from the Surveyor-General.

(b) A claim to a right of way over the said lands or any of them is a claim to an interest in the land or lands.

(c) No lot situated within the boundaries mentioned below, which has not been included in the list of noticed lots, will be dealt with under this notice, and no claim need be made in respect of any such lot.

Description of the Lands referred to.

The following lots situate in the village of Halowita, in the Maha pattu north of the Pasdun korale east of the Kalutara District, in the Western Province, all of which lots fall within the boundaries:—

North: The village limit of Pimbura.

East: The village limit of Omatta (part of Panwila-dola), the village limit of Omatta.

South: The village limit of Omatta, the village limit of Kekulandala.

West: The village limit of Delpa, the village limit of Delpa (part of Berawa-dola), the village limit of Delpa, the village limit of Pimbura.

Block survey preliminary plan No. 129.

Lot.	Name of Land.	Extent, A. R. P.	Lot.	Name of Land.	Extent, A. R. P.
1	Welaihaladeniya	0 2 1	31	Stream	0 0 6
2	Do.	0 2 17	35	Neluketi-dola	0 2 31
3	Ela	0 0 28	36	Halowitakanda, Handagirikanda	137 3 18
4	Wilakoladeniyekanda, Panwilahenekele, Atorawemukalana	78 1 2	38	Footpath	0 0 8
6	Panwila-dola (part of)	0 1 8	45	Wilakoladeniyekanda, Gorakgahakandekele	0 2 39
7	Footpath	0 0 18	47	Footpath	0 0 6
8	Tun-dola, Delpe-ela	2 3 27	51	Berawa-dola (part of)	0 0 27
9	Ikkarambe-dola	0 0 25	53	Do.	1 0 26
13	Footpath	0 0 23			
19	Wilakoladeniyekanda, Gorokgahakandekele	2 1 21			226 1 9

Kalutara S. O. 3—1930.

Kalutara Notice No. 10,359.

Notice under "The Waste Lands Ordinances of 1897, 1899, 1900, 1903, and 1927."

TAKE notice that unless within three months from March 7, 1930, the persons, if any, who claim any interest in the lands hereinafter mentioned or in any one or more of such lands or to some interest therein make claim in person or in writing to the said lands or to any of them or to some interest therein to T. G. Willett, Esq., Special Officer appointed under section 28 of "The Waste Lands Ordinances of 1897, 1899, 1900, 1903, and 1927," at his office at Colombo:

Such Special Officer, in pursuance of the powers vested in him by the said Ordinances, will declare by writing under his hand that the said lands, or such of them as to which no claim has been made, are the property of the Crown.

T. G. WILLETT,
Special Officer.

NOTE.—(a) Any other information in respect of such lands can be obtained from the Settlement Officer, and plans of them from the Surveyor-General.

(b) A claim to a right of way over the said lands or any of them is a claim to an interest in the land or lands.

(c) No lot situated within the boundaries mentioned below, which has not been included in the list of noticed lots, will be dealt with under this notice, and no claim need be made in respect of any such lot.

Description of the Lands referred to.

The following lots situate in the village of Diyakaduwa, in the Gangaboda pattuwa of Pasdun korale east of the Kalutara District, in the Western Province, all of which lots fall within the boundaries:—

North: The village limits of Govinna and Bulatsinhala (part of Kuda-ganga).

East: The village limit of Bulatsinhala (part of Kuda-ganga), the village limits of Pahala Welgama and Mahagama.

North (part of Maha-ela).

South: The village limit of Mahagama North.

West: The village limits of Nahalla and Retiyala (parts of Galwak-ela and Kuda-ganga).

Block survey preliminary plan No. 136.

Lot.	Name of Land.	Extent, A. R. P.	Lot.	Name of Land.	Extent, A. R. P.
5	Weragan-ela	0 1 37	54	Footpath	0 1 3
10	Weraganhena	0 0 13	54½	Olalgodakanda (reservation for footpath)	0 0 15
14	Thotakolliye-ela	0 1 22	55	Ditto <i>alias</i> Horagahakotaliyegodella (reservation for footpath)	0 0 26
15	Kalugalkandepaula	0 1 7	57	Panwilahenegodella (do.)	0 1 6
16	Nagahakandekele, Kalugalkandepaula, Weraganhena, Dorakandehena, Amuhingodelleyaya	271 1 24	59	Kaluwaladeniyegodella	1 0 15
19	Maha-ela	2 2 26	61	Henduwaladeniya	1 2 27
20½	Yalawita	1 3 10	62	Henduelagodella <i>alias</i> Hendiwala-godella	1 0 12
21	Thotakolliye-ela	0 1 16	64	Maha-ela	0 0 6
26	Panu-ela	0 0 28	67	Do.	0 0 10
28	Kuda-ganga (part of)	34 3 18	70	Kalualahena (reservation for path)	0 3 2
29	Bimmehena, Gabbiligodahena, Dambalegodella	25 3 37	70½	Do. (reservation for road)	0 0 22
30	Footpath	0 0 25	73	Maha-laokanda (reservation for Maha-ela)	0 3 26
30½	Do.	0 0 4	75	Maha-ela	1 1 20
31	Dambale-ela	0 3 23	78	Maragahakele	3 1 13
32	Delgahawattihena (reservation for stream)	0 2 25	79	Udakiriwan-dola	0 1 35
34	Dambalegodella	1 0 18	83	Dorakandeheneowita	0 1 13
35	Ditto, Dambalehena (reservation for river)	2 2 19	84	Dorakandehenedeniya	0 0 20
38	Dambaladeniya	1 1 5	86	Path and reservation	0 1 14
39	Dambalehena (reservation for path)	0 0 13	90	Maragahakele	1 3 18
40	Dambalehena	3 0 24	92	Footpath	0 0 10
41	Footpath	0 0 12	93	Maragahagodella (reservation for footpath)	0 2 18
42	Dry stream	0 0 13	93½	Welipothahenegodakattiya	0 2 14
46	Muruthellehena, Dambalehena, Watu-rana, Amuneliyaddehena, Hendueladeniyegodella, Olwalgodakandehena	114 2 33	94	Footpath	0 0 30
47	Muruthelle-ela	0 0 21	96	Do.	0 0 6
49	Muruthellehena (reservation for river)	5 2 25	97	Maragahahena	0 2 29
50	Kotale-ela	0 1 5	107	Nahinnagahawattepitakattiya (path and reservation)	0 0 10
			108	Footpath	0 0 30
			109	Galpothahenepitakattiya	0 0 18

Lot.	Name of Land.	Extent, A. R. P.	Lot.	Name of Land.	Extent, A. R. P.
112	Galpothehene-dola ..	0 0 32	181	Mahadiganagodella ..	1 2 22
113	Footpath ..	0 0 10	182	Do. ..	0 1 10
116	Kiraelahenedeniya (reservation for stream) ..	0 1 36	184	Do. ..	0 1 32
118	Kiraelehena (reservation for path) ..	0 0 30	186	Millagahawattehena ..	0 1 19
119	Kiraelehena ..	1 1 37	187	Millagahawattepitakattiya ..	1 1 32
120	Niyagodawera-ela and Elle-dola ..	3 1 0	192	Kalualabinneowita ..	2 2 1
122	Footpath ..	0 0 8	194	Kaluwalahena (reservation for path) ..	0 0 30
123	Kira-ela ..	0 0 37	195	Do. ..	0 3 5
125	Kiraelahenedeniya (path and reservation) ..	0 0 10	199	Footpath ..	0 0 2
126	Footpath ..	0 0 10	200	Kaluwaladeniya ..	3 3 18
127	Puhuwalahenegodella ..	9 0 25	201	Kaluwalahena ..	2 0 3
132	Puhuwalahena (path and reservation) ..	0 0 15	202	Kaluwalagodella, Kalualahena, Raththanagodella ..	35 0 11
137	Do (do. do.) ..	0 0 24	204	Panwiladeniya ..	1 0 32
140	Puhuwalahenegankanda (do. do.) ..	0 0 33	207	Olalgodakandehena, Kalawellawaturana, Raththanagodella ..	41 1 13
142	Footpath ..	0 0 6	208	Kalawellawa-ela <i>alias</i> Maha-ela (part of) ..	1 0 29
144	Galwakelewaturana ..	11 0 19	209	Kanuketiye-ela ..	0 0 37
145	Galwak-ela (part of) ..	3 1 23	210	Kalawellawaturana <i>alias</i> Mahaelawaturana ..	1 1 28
146	Ellekandekele, Ellekandepaulekele, Ellekandepaulehena, Kiraelehena-yaya ..	124 3 30	212	Depa-ela ..	0 0 11
147	Ellekanda, Ellekandekele ..	65 2 2	220	Footpath ..	0 0 5
148	Niyagodawera-ela ..	1 1 37	259	Udumullegodella <i>alias</i> Minuwanwilagodella ..	13 1 27
149	Ellekandekele, Kabaragalakandekele, Niyagodaweraokanda, Dikhene-kanduyaya ..	143 0 20	260	Footpath ..	0 0 13
167	Kabaragalakandepaula ..	0 3 4			960 1 5
179	Egodapottagodella ..	0 1 6			

Kalutara S. O. 4—1930.

Kalutara Notice No. 10,360.**Notice under "The Waste Lands Ordinances of 1897, 1899, 1900, 1903, and 1927."**

TAKE notice that unless within three months from March 7, 1930, the persons, if any, who claim any interest in the land hereinafter mentioned or to some interest therein make claim in person or in writing to the said land or to some interest therein to T. G. Willett, Esq., Special Officer appointed under section 28 of "The Waste Lands Ordinances of 1897, 1899, 1900, 1903, and 1927," at his office at Colombo:

Such Special Officer, in pursuance of the powers vested in him by the said Ordinances, will declare by writing under his hand that the said land, to which no claim has been made, is the property of the Crown.

T. G. WILLETT,
Special Officer.

NOTE.—(a) Any other information in respect of such land can be obtained from the Settlement Officer, and plan of it from the Surveyor-General.

(b) A claim to a right of way over the said land is a claim to an interest in the land.

(c) No lot situated within the boundaries mentioned below, which has not been included in the list of noticed lots, will be dealt with under this notice, and no claim need be made in respect of any such lot.

Description of the Land referred to.

The land commonly called or known as Eriyagahadeniya, situate in the village of Kamburawala, in the Maha pattu south of the Pasdun korale east of the Kalutara District, in the Western Province, containing in extent 1 acre 1 rood and 11 perches, and shown as lot 7 in block survey preliminary plan No. 114; and bounded as follows: on the north by the village limit of Lathpandura in Maha pattu north and the village limit of Badureliya; on the east by the village limit of Badureliya, the village limit of Badureliya (part of road from Agalawatta to Badureliya), the village limit of Badureliya; on the south by the village limit of Magura, the village limit of Magura (parts of Kotuwhena-dola and Batahena-dola), the village limits of Magura and Kurupita, the village limit of Kurupita (part of Dikdeniya-dola); on the west by the village limit of Yakupitiya in Maha pattu north (part of Mara-dola).

Kalutara S. O. 5—1930.

Kalutara Notice No. 10,361.**Notice under "The Waste Lands Ordinances of 1897, 1899, 1900, 1903, and 1927."**

TAKE notice that unless within three months from March 7, 1930, the persons, if any, who claim any interest in the lands hereinafter mentioned or in any one or more of such lands or to some interest therein make claim in person or in writing to the said lands or to any of them or to some interest therein to J. Light, Esq., Special Officer appointed under section 28 of "The Waste Lands Ordinances of 1897, 1899, 1900, 1903, and 1927," at his office at Colombo:

Such Special Officer, in pursuance of the powers vested in him by the said Ordinances, will declare by writing under his hand that the said lands, or such of them as to which no claim has been made, are the property of the Crown.

J. LIGHT,
Special Officer.

NOTE.—(a) Any other information in respect of such lands can be obtained from the Settlement Officer, and plans of them from the Surveyor-General.

(b) A claim to a right of way over the said lands or any of them is a claim to an interest in the land or lands.

(c) No lot situated within the boundaries mentioned below, which has not been included in the list of noticed lots, will be dealt with under this notice, and no claim need be made in respect of any such lot.

Description of the Lands referred to.

The following lots situate in the village of Molkawa, in the Gangaboda pattuwa of Pasdun korale east of the Kalutara District, in the Western Province, all of which lots fall within the boundaries:—

North: The village limit of Paragoda (part of Kukuluganga).

East: The village limit of Pelanda Topo P. P. 2 (part of Ma-dola), the village limit of Pelanda Topo P. P. 2.

South: The village limit of Pelanda Topo P. P. 2, the village limit of Pelanda B. S. P. P. 132, the village limit of Pelanda B. S. P. P. 132 (part of Pelan-ganga), the village limit of Pelanda B. S. P. P. 132.

West: The village limit of Paragoda (parts of Maguru-ganga and Kukuluganga).

Block survey preliminary plan No. 133 W. P.

Lot.	Name of Land.	Extent, A. R. P.	Lot.	Name of Land.	Extent, A. R. P.
1	Part of Kukuluganga	23 1 0	102	Kaniwilwalagodellekela	0 2 31
5	Path	0 6 13	108	Delowitamanadeniya, Dadth-kattiyamandiyadeniya	6 1 18
7	Footpath	0 0 27	110	Footpath	0 1 11
8	Do.	0 0 34	111	Mananakumburedeniya	12 2 5
16	Gorakahagodella	0 1 5	112	Suduwelimanaganodella	2 3 27
18	Kokgodemukalana	4 0 14	113	Suduwelimanadeniya	2 1 16
19	Delowita	2 1 28	114	Suduwelimanapitakattiya	0 2 19
20	Footpath	0 6 14	115	Karawuwemukalana	17 0 33
22½	Kajugahagodella	1 3 18	116	Sanchiathayakumburahaladeniya	1 0 17
23	Beraliyagahabimma-ela (dry stream)	0 2 17	117	Sanchiathayakumburainalakattiya-deniya	2 2 29
23½	Amukotuweowita	0 2 24	118	Karauwamukalana	2 0 36
24	Beraliyagahabimmedeniya, Kotu-elawaturanadeniya	1 3 33	119	Karauwamukalanadeniya	0 0 33
26	Kotu-ela, Kussege-ela (dry stream)	1 0 0	120	Karauwamukalanadeniyagodella	0 2 24
27	Edandagegodakele	3 0 33	121	Do.	0 1 33
29	Footpath	0 0 33	122	Karauwamukalanadeniya	4 0 13
36	Ebraanagoda (reservation for footpath)	0 0 24	123	Do.	1 1 14
39	Ebraanagodakele	0 2 38	124	Do.	1 0 23
42	Ebraanagoda (reservation for footpath)	0 0 39	125	Neduruketiyemukalana	1 3 30
43	Footpath	0 1 10	126	Water-course (dry)	0 0 2
45	Horegodamukalana	41 2 30	128	Footpath	0 0 15
46	Hcregodadeniya	0 2 25	131	Watchanagamoalagoda, Poratotowita (reservation along Pelan-ganga)	0 2 11
47	Berawa-ela	1 3 16	131B	Do. (ditto and Poratota-ela)	0 2 39
48	Berawa-elawaturana	2 2 1	131C	Do. (reservation along Poratotota-ela)	0 1 12
53	Puwakketiya-ela (dry stream)	0 1 0	133	Poratota-ela (dry stream)	0 3 11
60	Footpath	0 0 23	135	Neduruketiyemukalana	167 0 36
62	Bogahahenemukalana	69 1 17	136	Footpath	0 1 5
64	Nagaha-ela	0 0 37	137	Neduruketiyemukalana	53 3 31
65	Footpath	0 0 31	138	Footpath	0 0 13
65½	Do.	0 0 11	146	Pelanmodarawaladeniya	1 1 39
66	Ma-dola (part of)	1 0 11	141	Kukuluganga and Maguru-ganga (parts of)	15 2 12
67	Kamiliyakandemukalana, Ethikadamukalana, Diyangirimukalana, Yalamedimukalana	270 0 29	144	Footpath	0 0 8
68	Maha-ela, Diyangiri-dola	3 2 13	146	Do.	0 0 19
69	Footpath	0 0 39	147	Magurawakawala (water-hole)	0 3 3
72	Anda-dola	0 0 24	149	Maha-ela (dry stream)	0 0 23
73	Peragahahenowita	0 3 24	151	Uduwakanda (reservation for Maguru-ganga)	0 0 26
76	Panwila	0 1 18	152	Uduwakandeowita	1 0 24
78	Udakumbure-ela	1 1 10	153	Mahabadamuwegoda, Badamuwegodella, Galahitimukalana	173 1 7
79½	Udakumburekele (reservation for ela)	0 1 13	154	Pethehekandaowita	9 3 5
81	Nugaowitakele, Wewatennamukalana	12 3 17	155	Pelan-ganga	10 1 31
85	Halpanikele	1 3 36	157	Pallebadamuwaowita, Badamuwagowita	15 3 10
88	Karauwamukalana	194 0 35	159	Pelan-ganga (part of)	0 1 33
91	Karagahagodelladeniya	1 0 7			
93	Pallowitakumburaismattakattiya-deniya	0 1 21			
95	Kumarugewatta	0 2 37			
96	Kumarugewattapitakattiyadeniya	4 3 29			
99	Kanthumulladeniya	0 2 31			
106	Kanthumulle-ela	0 2 39			
					1,166 1 15

Kalutara S. O. 6—1930.

Kalutara Notice No. 10,362.

Notice under "The Waste Lands Ordinances of 1897, 1899, 1900, 1903, and 1927."

TAKE notice that unless within three months from March 7, 1930, the persons, if any, who claim any interest in the lands hereinafter mentioned or in any one or more of such lands or to some interest therein make claim in person or in writing to the said lands or to any of them or to some interest therein to J. Light, Esq., Special Officer appointed under section 28 of "The Waste Lands Ordinances of 1897, 1899, 1900, 1903, and 1927," at his office at Colombo:

Such Special Officer, in pursuance of the powers vested in him by the said Ordinances, will declare by writing under his hand that the said lands, or such of them as to which no claim has been made, are the property of the Crown.

J. LIGHT,
Special Officer.

NOTE.—(a) Any other information in respect of such lands can be obtained from the Settlement Officer, and plans of them from the Surveyor-General.

(b) A claim to a right of way over the said lands or any of them is a claim to an interest in the land or lands.

(c) No lot situated within the boundaries mentioned below, which has not been included in the list of notified lots, will be dealt with under this notice, and no claim need be made in respect of any such lot.

Description of the Lands referred to.

The following lots situate in the village of Girikola, in Maha pattu north of Pasdun korale east of the Kalutara District, in the Western Province, all of which lots fall within the boundaries:—

North: The village limit of Weyangalla in the Gangaboda pattuwa (part of Yawitta-dola); the village limit of Mahagama South in the Gangaboda pattuwa (Pallegulankande-dola).

East: The village limit of Mahagama South in the Gangaboda pattuwa, the village limit of Pimbura, the village limit of Pimbura (part of Galwak-ela).

South: The village limit of Pimbura (Delgahakumburekanda-dola), the village limits of Pimbura and Udawela, the village limit of Udawela (Halgahamulle-dola), the village limits of Udawela and Helambe.

West: The village limit of Helambe (Panwilahena-dola), the village limits of Helambe and Kudaligama, the village limit of Weyangalla in the Gangaboda pattuwa.

Block survey preliminary plan No. 137.

Lot.	Name of Land.	Extent, A. R. P.	Lot.	Name of Land.	Extent, A. R. P.
1	Galaudakandedeniya	0 2 18	91	Landewattehena (old reservation for stream)	1 0 31
2	Petigalahenedeniya	1 1 15	93	Kandegalakele, Egodakandekela, Landewattehena	18 1 8
3	Yawitta-dola (half area)	5 2 37	95	Kandegalakele, (reservation for stream)	0 1 6
4	Galaudakandekela, Panwilahenekeleyaya	276 0 21	100	Delgahaowita	1 2 25
5	Battewatta-dola	0 0 12	101	Delgahaowita (reservation for footpath)	0 0 23
11	Udumullekele	11 0 22	108	Kapukumburakandekela (reservation for minor road)	0 1 37
19	Galketiyaakele, Amuhankanattakele (part of old reservation for stream)	0 3 27	109	Delgahakumburekele (reservation for stream)	2 3 29
23	Footpath	0 0 21	111	Potuwila-dola	0 1 20
28	Peele-dola	0 0 34	118	Kitupileowita, Weralugahaowitayaya	5 1 17
31	Welakoladeniya-dola	0 0 9	119	Galwak-ela (half area)	1 1 39
32	Ginipitikandehena (footpath and reservation)	0 1 21	122	Minor road (District Road Committee)	2 2 14
37	Kandegalakele, Ginipitikandekele	13 2 15	128	Radagodakanda	4 3 18
44	Footpath	0 0 6	132	Halgahamula-dola	0 0 3
47	Bamburumulle-dola	0 0 12	147	Halpenaowita	1 0 17
48	Kandegalakele, Bewilahenyaya	86 0 34	153	Adderaowita	0 3 21
54	Kandagalkandehena (reservation for path)	0 0 34	155	Footpath	0 0 7
57	Bewilahena (old reservation for stream)	0 1 28	158	Berawagure-dola	0 0 4
58	Footpath	0 0 3	159	Mahawatta	0 2 12
61	Bebillakele	10 0 11	160	Mahawatta (footpath and reservation)	0 0 8
63	Bebillakele (old reservation for stream and path)	1 3 0	161	Footpath	0 0 5
67	Bebillahena (footpath and reservation)	0 0 22	167	Mahawala (water-hole)	0 0 18
68	Bebillakele	1 1 14	181	Porondiyaowita	1 1 38
72	Bewilahena (old reservation for road)	0 0 25	183	Kottetandaowita	6 2 8
74	Bewilahena	0 1 19	184	Galwak-ela	1 3 18
75	Footpath	0 0 10	185	Egodawekandeaowita (old reservation for stream)	1 2 6
77	Bewilahena	0 2 25	188	Kallangoda-dola	0 0 36
80	Footpath	0 0 6	189	Do.	0 0 21
85	Bewilahenepitakattiva	0 0 33	193	Galwak-ela (half area)	0 1 15
87	Kandegala-dola	0 0 7			
90	Halgahamulle-dola	0 0 20			466 3 19

Kalutara S. O. 7—1930.

Kalutara Notice No. 10,363.**Notice under "The Waste Lands Ordinances of 1897, 1899, 1900, 1903, and 1927."**

TAKE notice that unless within three months from March 7, 1930, the persons, if any, who claim any interest in the lands hereinafter mentioned or in any one or more of such lands or to some interest therein make claim in person or in writing to the said lands or to any of them or to some interest therein to J. Light, Esq., Special Officer appointed under section 28 of "The Waste Lands Ordinances of 1897, 1899, 1900, 1903, and 1927," at his office at Colombo:

Such Special Officer, in pursuance of the powers vested in him by the said Ordinances, will declare by writing under his hand that the said lands, or such of them as to which no claim has been made, are the property of the Crown.

J. LIGHT,
Special Officer.

NOTE.—(a) Any other information in respect of such lands can be obtained from the Settlement Officer, and plans of them from the Surveyor-General:

(b) A claim to a right of way over the said lands or any of them is a claim to an interest in the land or lands.

(c) No lot situated within the boundaries mentioned below, which has not been included in the list of noticed lots, will be dealt with under this notice, and no claim need be made in respect of any such lot.

Description of the Lands referred to.

The following lots situated in the village of Pimbura, in the Maha pattu north of the Pasdun korale east of the Kalutara District in the Western Province, all of which lots fall within the boundaries:—

North: The village limit of Girikola, the village limit of Mahagama South in Gangaboda pattuwa.

East: The village limit of Mahagama South in Gangaboda pattuwa, the village limits of Omatta and Halowita.

South: The village limit of Delpe, the village limit of Kekulandala (part of Galwak-ela), the village limit of Udawela.

West: The village limit of Udawela, the village limit of Girikola (part of Galwak-ela), the village limit of Girikola.

Block survey preliminary plan No. 128.

Lot.	Name of Land.	Extent, A. R. P.	Lot.	Name of Land.	Extent, A. R. P.
1	Tippelakandehena, Gallinakandehena	47 0 13	173	Ratmalgahaowita (reservation for road)	0 0 7
2	Tennepitahena <i>alias</i> Gallinahenekanda	18 0 26	174	Ratmalgahaowita	0 0 6
10	Pimbura Hospital premises	9 0 1	176	Do.	0 0 30
11	Mahakandepitakattiya	0 0 21	181	Main road	2 2 23
12	Mahakandedeniya	0 1 18	182	Pelaketiyaeheneowita	0 0 31
14	Path	0 0 21	182½	Do. (reservation for road)	0 0 15
17	Mahakandepitakattiya	0 0 13	183	Galwak-ela	1 0 14
18	Do.	0 1 0	184	Ganmahakumburedeniya, Tiriwanaowita, Midikolaowita, Medaowita, Godaowita	9 2 24
19	Mahakandepitakattiya <i>alias</i> Galgodella <i>alias</i> Olinnehenegodella	1 0 18	185	Bereliyagaha-dola	0 1 21
21	Mahakandekumburepitakattiya	0 0 31	185½	Do.	0 0 21
26	Amuhenedeniya	1 0 29	186	Gammahakumbureowita	1 3 26
27	Amuhenekanda, Tunpelihena	4 1 32	187	Gammahakumbura	1 1 19
28	Amuhena	0 0 29	189	Road	0 1 11
29	Lihini-dola	0 0 38	191	Welikumburedeniya	0 0 27
30	Udaowita	0 3 3	200	Footpath	0 0 1
32	Kurupitiyekanda	11 1 29	201	Wawlagalena-dola	0 1 1
33	Bereliyagaha-dola	3 0 7	206	Gorakagahakanda	9 3 26
34	Udadeniyepitakattiya	0 3 17	215	Hiriowita <i>alias</i> Hirikumbureowita, Welikumburedeniya	1 2 21
35	Udadeniya	0 1 6	216	Road	0 1 17
38	Tunpalihena	0 0 39	217	Ahuwatteliyaddeowita, Diganeowita, Hirikumbureowita, Kanuketiyeheha	2 1 4
39	Do.	0 1 36	218	Diganeowita (reservation for road)	0 0 22
40	Tiriwanagodella (reservation for stream)	0 1 35	219	Do.	0 2 9
42	Udadeniya	0 1 0	221	Gallinayegodahena (reservation for stream)	0 3 4
44	Naripendawatta	0 1 10	226	Pallekumbureowita	0 3 23
47	Millagahawatta	0 1 25	229	Diganeowita, Kimbulameruwaowita, Galowita, Owitiyakumbureowita	4 1 5
56	Watteboda-arawadeniya	0 1 10	230	Kanuketiyeowita (reservation for road)	0 0 19
57	Millagahawatta	0 1 19	231	Kanuketiyeowita, Owitiyakumbureowita, Kadurugahaowita, Jambugahaowita, Kimbulameruowita, Ktulpitaowita	3 1 37
58	Kahatagahawattepitakattiya	0 2 35	235	Kimbulameruwaowita, Owitiyaowita <i>alias</i> Owitiyakumbureowita, Galowita	2 0 8
60	Tennepitahenekanda, Ranabahu-leyakanda, Mahakanda, Punchikanda, Kondigala-arawakanda, Wilakoladeniyekanda, Panwilkanda	203 3 3	236	Kimbulameruwaowita, Owitiyaowita <i>alias</i> Owitiyakumbureowita, Galowita (reservation for road)	0 1 10
62	Kahatagahawatta	0 2 1	237	Galowita, Kimbulameruwaowita, Diganeowita (reservation for road)	0 2 12
65	Kahatagahapitakattiyedeniya	0 0 34	238	Footpath	0 0 2
66	Dry stream	0 0 14	239	Do.	0 0 2
70	Millagahawatta	0 0 30	240	Maddageowita	1 2 1
79	Gurugodayawattepitakattiya	1 2 37	241	Do.	1 1 7
93	Kondigala-araweowita	0 1 23	243	Paiyagalayakumbure-dola	0 0 28
95	Mahakandekele	1 1 5	246	Kajugahaowita	0 1 15
96	Road to cemetery	0 0 14	247	Galwak-ela	3 2 31
98	Liyangahawatta	0 1 32	252	Dry stream	0 0 2
99	Do.	1 1 1	254	Do.	0 0 9
103	Gallinakandehena	0 0 8	259	Paiyagalayakumbureowita	0 2 32
105	Kekunagahawattepitakattiya	0 1 14	261	Dry stream	0 0 10
107	Garindawatta	0 0 21	265	Palukurunduwatteowita	0 0 21
108	Garindahena-dola	0 0 14	266	Dry stream	0 0 2
109	Garindawatta	0 0 18	269	Kurunduwatta	0 0 11
111	Footpath	0 0 7	270	Galwak-ela (part of)	0 2 17
112	Kosgahaowita	0 1 1	296	Karanagodawayawatta (required for widening of road)	0 0 9 1
113	Do.	1 3 5	298	Liyangahawatta (required for widening of road)	0 0 4 5
115	Garindaowita	0 2 35	304	Mahawakandewatta	0 0 10 8
118	Footpath	0 0 15	305	Mahawakandekumbura	0 0 7 2
119	Galwak-ela (part of)	1 1 39	306	Mahawakandeowita	0 0 7 6
120	Okandeowita, Muttetukandaraowita	6 1 36	307	Tunpelihenewatta	0 1 26
126	Karanagodawayawatta, Millagahawattepitakattiya (reservation for footpath)	0 0 7	313	Main road (part of)	0 1 4
130	Wilabodayawatta	0 1 18			
131	Do.	1 2 19			
135	Kadirawatta	1 1 26			
138	Andagaha-dola	0 1 25			
140	Wilakoladeniya	0 1 6			
141	Footpath	0 0 15			
143	Lindaboda-arawa	0 1 24			
147	Footpath	0 0 24			
163	Millagaha asweddumepitakattiya	0 3 29			
164	Millagahawatta	0 0 39			
168	Bodihamigodellaowita, Arawegodella	0 3 10			
169	Pitawagureowita	4 2 3			
172	Delgahakumburakanda-dola	0 0 16			

390 3 22 2

Matale Notice No. 10,364.

Notice under "The Waste Lands Ordinances of 1897, 1899, 1900, 1903, and 1927."

TAKE notice that unless within three months from March 7, 1930, the persons, if any, who claim any interest in the lands hereinafter mentioned or in any one or more of such lands or to some interest therein make claim in person or in writing to the said lands or to any of them or to some interest therein to H. E. Jansz, Esq., Special Officer appointed under section 28 of "The Waste Lands Ordinances of 1897, 1899, 1900, 1903, and 1927," at his office at Colombo:

Such Special Officer, in pursuance of the powers vested in him by the said Ordinances, will declare by writing under his hand that the said lands, or such of them as to which no claim has been made, are the property of the Crown.

H. E. JANSZ,
Special Officer.

NOTE.—(a) Any other information in respect of such lands can be obtained from the Settlement Officer, and plans of them from the Surveyor-General.

(b) A claim to a right of way over the said lands or any of them is a claim to an interest in the land or lands.

(c) No lot situated within the boundaries mentioned below, which has not been included in the list of noticed lots, will be dealt with under this notice, and no claim need be made in respect of any such lot.

Description of the Lands referred to.

The following lots situate in the village of Talakiniyawa, in the Udugoda Pallesiya pattu of the Matale North division of the Matale District, in the Central Province, all of which lots fall within the boundaries:—

North: The village limit of Nilannoruwa.

East: The village limit of Nilannoruwa, the village limits of Kirioruwa and Kandewatta (part of Ambokka-oya).

South: The village limit of Millawana.

West: The village limits of Millawana, Kobbewehena, and Wehera.

Block survey preliminary plan No. 77.

Lot.	Name of Land.	Extent, A. R. P.	Lot.	Name of Land.	Extent, A. R. P.
23	Kosgahalandehena	1 1 32	118	Henkumburapillewehena	0 2 4
24	Lindakotuwehena	1 3 26	119	Galpothakumburahena	0 2 26
25	Puhumakulehena	2 0 7	120	Wahugelandahena	0 0 37
26	Lindakotuwehena	2 0 39	121	Do.	4 0 35
30	Do.	0 1 3	122	Reservation for footpath	0 1 9
31	Do.	1 0 21	123	Wahugelandemudunahena	1 1 30
32	Lindakotuwahenewatta	1 0 34	124	Do.	0 2 1
35	Kosgahalandahena	1 1 7	125	Wahugelandahena	2 3 0
37	Do.	1 2 29	126	Dambagahapitiya (cemetery)	0 3 33
38	Galkandamukalana	2 0 36	127	Galpothakumburahena	0 2 26
40	Panwala-ela	0 1 33	129	Wahugelandahena	0 3 13
41	Bunwaleyaya	8 2 25	130	Ulpatha (spring)	0 0 16
45	Veralugahamulahena, Hathupitiyehena	4 2 0	131	Wahugelandahena	1 3 14
47	Elapothehena	2 3 14	133	Galdigiliyahena	1 1 33
48	Do.	0 2 12	134	Wahugelandemudunahena	3 2 33
51	Yahalewattahena	6 2 27	135	Wahugelandenugagahamulahena	1 0 34
53	Galkandemukalana	1 1 18	136	Lolugahamullapitiyehena	1 1 16
55	Kosgahalandehena	1 0 4	137	Henyakumburapillewehena	2 1 7
57	Do.	1 0 34	138	Ihalakumburahena	1 2 16
74	Do.	2 1 20	139	Wahugelandahena	1 1 21
75	Do.	1 1 17	140	Do.	0 3 11
76	Do.	2 0 3	141	Do.	1 1 32
77	Do.	1 3 21	142	Siyambalagahakotuwapillewehena	0 3 3
78	Do.	2 1 2	143	Do.	0 1 30
79	Do.	0 2 24	144	Siyambalagahakotuweulpota	0 0 16
80	Do.	1 2 19	145	Siyambalagahakotuwapillewehena	0 0 15
81	Do.	5 1 6	146	Reservation for footpath	0 0 29
82	Do.	1 0 38	147	Siyambalagahakotuwapillewehena	0 0 25
84	Do.	0 3 29	148	Do.	0 3 21
85	Mahapanguwehena	2 0 0	159	Dalupothahena	4 1 36
86	Yahalewattahena	0 3 25	160	Do.	0 2 7
93	Kiulehena	0 1 29	161	Dalupothapilliewehena	0 0 23
94	Do.	0 1 29	163	Banagepitiyahena	2 1 7
95	Do.	0 1 5	164	Dehigahakanattahena	5 1 32
96	Kosgahalandahena	1 3 25	165	Vidanehalagedarahena	0 3 3
97	Kiulehena	0 1 0	173	Pangollahena, Ambagahamulahena, Kahatagahalandahena, Medakumburahena, Mahakumburahena	17 2 34
100	Do.	0 1 22	174	Ambagahamulahena	0 2 33
101	Do.	0 2 22	177	Wattagedarahena	0 0 26
102	Kosgahalandahena	0 3 10	178	Viharehena	1 2 5
103	Kethipanahena	1 2 17	179	Wattagedarahena	0 3 24
106	Do.	0 2 29	180	Do.	1 0 27
110	Road and reservation	0 0 20	181	Nikawarattahena	0 3 2
111	Getameeyahena	1 0 20	182	Do.	0 2 31
113	Do.	0 3 34	183	Getakosgahamulahena	0 3 26
114	Do.	0 2 13	184	Wattagedarahena	0 0 39
115	Do.	0 2 17	186	Ambagahamulahena	1 3 18
116	Do.	0 3 0			

Lot.	Name of Land.	Extent, A. R. P.	Lot.	Name of Land.	Extent, A. R. P.
188	Asweddumahena	0 2 10	239	Weewattehena	0 2 20
189	Polgahakotuwhahena	2 0 10	240	Weewattahena	0 2 32
190	Ihalawelehena	0 1 38	241	Edandagawagedarahena	0 1 6
191	Do.	6 3 13	242	Do.	0 1 16
193	Do.	0 0 37	243	Do.	0 1 23
194	Do.	1 1 28	245	Walpoodalugahamulahena	1 2 28
195	Polgahakotuwhahena	0 3 25	246	Rukkattanagahamulahena	0 1 15
196	Ihalawe-ela	0 1 35	247	Udawattehena	0 1 0
201	Egodagedarahena	1 0 23	243	Do.	1 1 32
202	Welakotuwhahena	2 3 23	250	Maragahamulahena	0 1 5
203	Egodakumburehena	0 1 30	251	Dikhehena	0 2 27
204	Do.	0 3 33	253	Egodawelepillewhena	1 0 8
210	Rodewattehena	0 0 34	256	Do.	0 0 34
213	Davatagahamulahena	0 3 33	260	Nagolle-ela	0 0 21
214	Rukkattanagahamulahena	0 3 23	261	Ambagahamulakenyaya	59 3 16
215	Mawatayayehena	1 0 14	265	Kongahamulahena (reservation for tank bund)	0 1 0
216	Do.	1 0 20	269	Bomeruwawewa (tank and bund)	8 3 13
217	Do.	2 0 28	281	Bomerukanda	14 1 32
218	Do.	0 1 29			
222	Kongahakotuwhahena	2 0 36			
226	Rodewattehena	1 0 36			
227	Kongahamulahena	0 2 36			
					265 1 18

(Exclusive of the Welemulla village, which is within Talakiriyawa village.)

Matale S. O. 4—1930.

Matale Notice No. 10,365.

Notice under "The Waste Lands Ordinances of 1897, 1899, 1900, 1903, and 1927."

TAKE notice that unless within three months from March 7, 1930, the persons, if any, who claim any interest in the lands hereinafter mentioned or in any one or more of such lands or to some interest therein make claim in person or in writing to the said lands or to any of them or to some interest therein to H. E. Jansz, Esq., Special Officer appointed under section 28 of "The Waste Lands Ordinances of 1897, 1899, 1900, 1903, and 1927," at his office at Colombo:

Such Special Officer, in pursuance of the powers vested in him by the said Ordinances, will declare by writing under his hand that the said lands, or such of them as to which no claim has been made, are the property of the Crown.

H. E. JANSZ,
Special Officer.

NOTE.—(a) Any other information in respect of such lands can be obtained from the Settlement Officer, and plans of them from the Surveyor-General.

(b) A claim to a right of way over the said lands or any of them is a claim to an interest in the land or lands.

(c) No lot situated within the boundaries mentioned below, which has not been included in the list of noticed lots, will be dealt with under this notice, and no claim need be made in respect of any such lot.

Description of the Lands referred to.

The following lots situate in the village of Millawana, in the Udugoda Pallesiya pattu of the Matale North division of the Matale District, in the Central Province, all of which lots fall within the boundaries:—

North: The boundary of the North-Western Province (part of Rambukpotha-oya), the village limit of Kendan-gamuwa (part of Kindi-ela), the village limit of Kobbewehera (part of Kindi-ela), the village limit of Kobbewehera (part of Paragahagolle-ela), the village limit of Kobbewehera, the village limit of Kobbewehera (Galmulle-ela), the village limit of Kobbewehera.

East: The village limit of Talakiriyawa, the village limit of Kandewatta (part of Ambokka-oya), the village limit of Dewarammulla (part of Ambokka-oya).

South: The village limit of Dewarammulla (part of Ambokka-oya), the village limit of Ambokka, the boundary of the North-Western Province, the boundary of the North-Western Province (part of Lulkade-ela).

West: The boundary of the North-Western Province (part of Lulkade-ela), the boundary of the North-Western Province (part of Rambukpotha-oya).

Block survey preliminary plan No. 72.

Lot.	Name of Land.	Extent, A. R. P.	Lot.	Name of Land.	Extent, A. R. P.
8	Moragolleyayehena	1 3 35	20	Urugunugalahena	1 0 30
9	Urugunugalahena	5 0 5	22	Gansabhawa road and reservation	5 0 8
9½	Galsarugolle-ela	0 0 32	23	Godawalepillewa	0 1 28
10	Urugunugalahena	4 3 10	24	Godawalepillewhena	1 0 1
11	Do.	2 3 37	25	Kalakayawattehena (cemetery)	1 0 19
13	Moragolleyedalupottehena	1 1 12	26	(Reservation for footpath)	0 0 9
14	Moragolleyaya	0 3 25	27	Kalakayawattehena	1 1 14
15	Kadawathegedarahena	2 0 38	29	Godawalehena	0 1 27
16	Ganewela-ela	3 1 24	60	Kandawattepillewa	0 2 19
17	Kalakayawattahena	2 1 32	61	Katupeleleyaya	8 3 15
19	Godawalehena	0 2 38	62	Damunugolleyaya	1 0 8

Lot.	Name of Land.	Extent, A. R. P.	Lot.	Name of Land.	Extent, A. R. P.
63	Damunugolleyaya	1 0 34	209	Mudunehena	0 3 0
64	Telambugahamulahena	1 0 4	210	Lindagawawattekarandagahamula- hena	0 3 8
65	Pillewehena	1 2 18	212	Lindagawagedarawattehena	0 3 10
66	Damunugolleyayehena	1 2 16	214	Kalugahamula-ela	1 0 22
67	Pahalameegahalandēlugedarahena	1 0 31	215	Karadamullehena	0 0 17
68	Pahalameegahalandedodanliyaddehena, Ridigahamulanyaya	5 2 15	216	Kammalwatta	0 1 15
69	Lindaewattehena	5 1 31	217	Ganegedarawatta	0 2 27
74	Wewpitiya (reservation for minor and Gansabhawa roads)	0 0 34	218	Ganegedarahena	0 1 21
75	Wewpitiyekapparagamulahena	2 3 18	220	Iddemullehena	0 0 14
77	Thalgodapitiyegedarahena	2 1 31	221	Thalgaswattehena	2 2 0
78	Wewpitiyehena (reservation for Gan- sabhawa road)	0 1 11	222	Nikatennehena	0 3 11
82	Dambagahamulayayehena	0 1 32	223	Kadiyagahamulahena	0 2 22
83	Dambagahamulayayelansakaragedara- hena	0 3 15	234	Gansabhawa road and reservation	0 3 15
84	Ehallamunedodanliyaddehena	0 3 0	235	Ginihapuwekahapenelagahamulahena	0 1 31
85	Ehalameegahalandewelangahamula- hena	0 3 22	237	Paluwatta	0 0 23
86	Ehalameegahalandegalawahena <i>alias</i> Dodanliyaddehena	4 1 38	238	Do.	1 0 22
87	Meegahalandehena	1 0 0	239	Bilingahamulawatta	0 1 18
88	Pahalameegahalandelansakaragedara- hena	0 3 32	240	Ukkuwelayayewatta	0 2 25
89	Pahalameegahalandēlugedarahena	0 1 28	241	Kalahagahagedarapillewa	0 0 31
90	Footpath and reservation	0 0 29	242	Elhena	2 0 26
94	Talakiriyagedarahena	1 2 7	243	Kalagahagedarawelepillewa	0 2 35
95	Babilegedarahena	0 2 12	244	Do.	2 0 17
96	Serugahamulahena	0 0 32	245	Tembiligahamulawattehena	0 2 15
97	Katupelelleyaya	0 2 22	246	Gonnagahalanda	3 1 17
98	Do.	0 0 27	247	Hambankarayayewatta	1 2 12
99	Katupelelleyayegongalehena	0 0 16	248	Ginihapuwehena	4 3 34
100	Do.	0 0 7	249	Do.	0 3 22
101	Katupelelleyaya	0 0 39	251	Para ahabadaginihapuwehena	0 2 18
108	Madigedarahena	0 1 12	267	Ganegedarahena	0 1 33
109	Gongaleulugedarahena	0 0 18	268	Kammalwatta	0 1 10
110	Gongalehena	0 0 35	270	Neketgedarahena	2 3 11
115	Pahalameegahalandepillewehena	2 1 12	271	Rilagalewattehena	0 0 13
116	Bebilegedarapillewa	0 3 25	272	Rilagala	8 2 15
117	Puwakgaswelehena	0 0 31	273	Wadiyawattekosgollehena	1 3 2
118	Heenuggalekahatagahamulahena	1 0 39	274	Wadiyawatteweragamuyahena	1 1 27
119	Wewelpandurehena	1 0 34	275	Gedigahamulahena	0 1 0
120	Do.	0 2 8	276	Do.	0 3 27
121	Heenuggalekahatagahamulahena	1 2 13	277	Dambagahagollehena	5 1 27
122	Heenuggaleambampolagedarahena	0 2 36	278	Wadiyawattegalwalamulahena	5 2 12
123	Weebaddegedarapillewehena	0 1 5	279	Wadiyawattehena	1 1 11
124	Heenuggalekahatagahamulagawahena	3 0 31	280	Nekatgedarawelepillewehena	0 2 9
125	Heenuggalehena	2 1 16	281	Kalagahamulahena	0 2 15
126	Paragahagollepillewehena	3 0 20	282	Stream	0 0 4
127	Wekandagawapillewa	0 0 34	283	Ambagahamulapillewa	0 0 29
128	Kahakotuwwattehena	0 3 24	284	Kalagahamulahena	1 1 22
134	Wewpitiyekahatagahamulahena (re- servation for Gansabhawa road)	0 0 17	285	Medalandehena	2 1 19
135	Gansabhawa road and reservation	0 3 21	286	Ganegedarawatta	0 2 0
136	Siyambalagahakotuwepilewa	1 0 25	288	Ambagahamulahena	1 0 26
137	Medapillewa <i>alias</i> Bogahamulahena	1 0 25	289	Thelambugahamulahena	0 1 17
138	Bogahamulahena	0 1 26	290	Balithiyannahena	5 1 3
139	Bogahamulahena	0 1 16	299	Gallindagawapallehahena	0 1 28
140	Beligahawattehena	1 1 26	300	Gallindalangagawapallehahena	0 0 35
141	Beligahahena	0 2 29	301	Kahatagahamulahena	0 1 37
142	Siyambalagahakotuwepilewa	0 2 16	302	Pihillaudahahena	6 0 10
145	Bebilegedarahena	0 1 28	303	Gonnagahalanda	2 1 15
146	Ambagahawattehena	0 3 32	304	Yapagedarahena	2 0 7
188	Nikatennehena	1 0 5	306	Pahlawelewatta	0 3 4
189	Waragaslanda	0 3 20	307	Elhena	0 3 8
190	Do.	0 3 19	308	Do.	1 0 3
191	Sallakotuwehena	0 3 5	309	Do.	0 2 23
193	Godakumburepillewa	0 3 35	310	Do.	0 2 17
194	Labuhena	3 3 37	311	Yapagedarawelepillewa	1 2 11
195	Do.	3 1 11	312	Yapagedarawatta	1 1 23
196	Dodangahamulahena <i>alias</i> Ugulwat- tiyehena	3 1 7	313	Do.	1 2 13
197	Bulathkotuwepilewehena	2 0 11	314	Helapitahena	3 2 15
200	Viharelangahena	0 1 21	315	Gallindalangaudahahena	0 3 19
201	Viharewattehena	0 2 37	316	Ambagahamulaudahahena	0 1 15
202	Do.	1 1 39	317	Elekosgahamulahena	0 0 24
203	Do.	0 3 3	326	Ambampolagederawattehena	0 1 16
204	Do.	0 1 10	327	Dewata path and reservation	0 1 1
205	Mudunehena	0 2 13	328	Ambampolagedarahena	0 1 1
206	Mudunekalagahamulahena <i>alias</i> Gedi- gahamulahena	4 1 33	329	Asgirigedarahena	0 1 17
			330	Udahadewatebogahamulahena	0 1 7
			331	Ulugedarahena	0 2 14
			332	Thalakiriyagedarahena	2 0 34
			333	Kotika-ambehena	0 2 27
			334	Do.	0 3 6
			335	Wegodapolagedarawatta	1 1 26
			336	Egodawatta	0 3 18
			336½	Do. (reservation for minor road)	0 0 18
			338	Lenawatta	0 1 17

Lot.	Name of Land.	Extent, A. R. P.	Lot.	Name of Land.	Extent, A. R. P.
338½	Lenawatta (reservation for minor road)	0 0 23	450	Kaluwakotuwehena	6 0 26
339	Lenawattehena	1 1 37	451	Kaluwakotuwepillewa	0 0 38
340	Lenawatta	0 3 30	452	Do.	0 1 1
340½	Lenawatta (reservation for minor road)	0 0 6	453	Galakumburekamatha (threshing-floor)	0 0 23
341	Heratgedarahena	0 3 4	455	Galakumburepillewa	1 3 33
342	Kalahotuwawehena	1 2 9	456	Pansalehena	5 1 3
344½	Kalahotuwawewatta (reservation for minor road)	0 0 9	457	Elhenpitiya	5 3 32
349	Ethdematagahahena	4 0 31	458	Elpitiyehena	1 2 10
350	Waduwegawatteudahahena	0 0 28	459	Elhenpitiya	1 3 29
351	Gedarawatteudahahena	0 0 21	460	Do. (cemtery)	1 0 21
352	Lansakaragedarawatteudahahena	0 1 1	461	Elhenpitiyehena	3 2 23
364	Bebilegedarawatta	0 3 24	462	Goluwawelehena	3 2 17
365	Kadawategedarahena	0 2 29	463	Path and reservation	0 1 15
367	Meegahadalupothehena	0 1 26	469	Bulugahamulahena	1 1 17
369	Medalandehena	1 2 25	470	Do.	1 1 21
370	Do.	2 1 35	471	Buwelikadehena	0 3 3
372	Wadiyawattehena	1 2 0	472	Minor road and reservation	6 3 8
373	Kandegala	1 2 18	482	Ambagaspihillepillewa	0 1 10
374	Kandedematagollehena	1 1 1	483	Petigelanda	1 3 18
375	Dambagollehena alias Dematagolle-bogahamulahena	2 1 26	498	Boraluwehena	0 3 10
376	Kandehena	2 2 19	499	Do.	0 2 39
377	Keppitigollewattehena	0 3 3	501	Do.	2 0 16
378	Kandatennehena	0 2 30	502	Palupanguwehena	2 3 24
379	Kandehena	1 0 16	503	Boraluwedematagahamulahena	2 0 16
380	Wadiyawattehena	1 1 19	504	Boraluwehena	2 2 11
381	Pangollehena	1 3 23	505	Gansabhawa road and reservation	1 1 26
382	Wadiyawattehena	0 2 20	507½	Welegodawatta (reservation for Gansabhawa road)	0 0 14
383	Do.	0 1 24	515	Udawattehena	0 1 35
384	Do.	1 0 16	516	Medalandehena	0 3 33
387	Pinhena	0 3 16	517	Beligahawatta, Alawatta	1 1 3
388	Medalandehena	2 3 23	523	Debelehena	0 0 27
389	Alawattehena	1 1 27	524	Do.	0 1 19
390	Rukattanagahamulahena (cemetery)	0 3 13	525½	Pangollehena	0 0 2
391	Welkotuwehena	0 3 13	526	Do.	0 1 18
392	Path (reservation for means of access to cemetery)	0 0 7	527	Footpath and reservation	0 0 19
393	Pihillegedarawelehena	0 3 22	529	Kahatagahamulahena	0 3 22
395	Meegahadalupothehena	0 2 4	530	Dombagahawattehena	0 3 7
398	Hambankara ayewattehena	0 1 27	531	Ulpothagawahena	1 0 31
399	Bogahamulapillewehena	0 1 16	532	Pansalewattehena	1 0 17
400	Dewata path and reservation	0 0 16	533	Keppittigollewattehena	1 3 8
402	Paragahamulawatta	0 1 28	534	Do.	0 2 12
403	Ethdematagahamulahena	1 1 29	535	Do. (reservation for paddy)	0 0 32
404	Ehalagaslanda	0 3 30	536	Keppitigollehena	0 0 19
405	Do.	0 2 21	537	Do.	1 1 10
406	Do.	0 2 2	538	Kollangollandehena	10 0 3
407	Galpotthehena	0 1 31	539	Kapukotuwehena	0 3 38
408	Kalahotuwawehena	0 2 23	542	Yatihagedarahena	0 1 24
409	Galpotthehena	0 2 30	543	Kapukotuwehena	0 3 38
410	Kongahamulahena	0 2 6	544	Nalugahamulahena	0 1 8
411	Kalahotuwawehena	0 2 33	548	Henayalaigedarawatta	0 0 38
412	Do.	0 2 9	549	Kohilawattehena	0 1 1
413	Do.	2 1 21	561	Do.	4 1 10
414	Bomerukandemukalana, Digiliyehena	36 1 38	562	Kapukotuwehena	0 1 35
415	Helambagahamulahena	19 3 21	563	Kollangollandehena	1 1 16
416	Galakumburehena	6 0 32	564	Meegahamulahena	1 0 30
419	Footpath and reservation	0 2 13	565	Medigodellehena	3 2 14
420	Rathrangeweudahahena	3 2 12	566	Pitakandehena	10 1 3
421	Rathrangewelepillewehena	0 2 1	567	Dombagahawattehena	1 3 35
422	Do.	1 0 17	568	Mahahinnemukalana	21 2 17
423	Lindakotuwehena	2 3 35	569	Mudunehena	16 3 28
425	Stream	0 0 10	570	Meegahamulahena	2 2 13
426	Ambagahanulatenna	1 1 22	571	Kollangollandehena	1 2 32
427	Footpath and reservation	0 0 17	572	Do.	0 3 35
428	Lindakumburehena	0 3 19	573	Kohilawattegala	0 2 34
429	Amunagawahena	3 0 13	574	Kohilawattehena	0 1 12
430	Oyagawahena	0 0 38	575	Do.	0 1 1
432	Amune-ela	0 1 1	576	Do.	0 2 27
434	Ambokka-oya (half acre)	0 2 3	577	Do.	0 0 14
435	Amunagawahena	0 1 9	579	Do.	0 1 16
437	Do.	1 0 1	581	Pihillawattehena	0 0 36
439	Do.	0 2 24	581½	Footpath and reservation	0 0 18
440	Dambagaspiyehena	2 3 38	582	Pihillagawahena	0 0 36
441	Rathrangewelepillewa	6 3 36	583	Do.	0 3 26
444	Kalugahapitiya	1 1 21	584	Pihillagawaulpotha (spring and reservation)	0 0 17
445	Oyakumburewelepillewehena	2 0 15	585	Pansalehena	0 3 21
446	Kongahamulawepelepillewa	1 0 33	591	Welegodahena	0 3 12
448	Ambokka-oya (part)	2 1 14	592	Do.	0 3 22
			593	Boraluwekolahanagalagawahena	1 1 11
			594	Maragahamulahena	0 3 6

Lot.	Name of Land.	Extent, A. R. P.	Lot.	Name of Land.	Extent, A. R. P.
596	Kongahamulahena ..	0 1 33	667	Dehiattehena ..	0 1 1
597	Do. (reservation for paddy)	0 0 13	668	Do. ..	0 2 23
600	Pothiliyeudahahena ..	1 1 16	669	Gamimehena ..	4 0 0
601	Keenagollemukalana ..	5 2 34	670	Kirawanellehena ..	3 1 7
602	Udumullehena ..	0 2 11	671	Kirawanelleulpaha (spring and reservation)	0 0 25
603	Udumullepillewa ..	1 0 5	672	Kirawanaelehena ..	0 3 13
604	Do. (reservation for paddy)	0 2 3	673	Rukattanagahamulahena ..	1 3 19
605½	Mugunuwelepillewewatta (reservation for minor road)	0 0 3	674	Kirawanelehena ..	0 3 9
615½	Goluwawelewatta (reservation for minor road)	0 0 8	675	Do. ..	0 2 39
617	Ambalanpitiyehena ..	2 0 27	676	Borapenwalehena ..	0 3 31
619	Naranwaturehena ..	0 1 7	677	Dehigahamulahena ..	2 2 15
619½	Ambalanpitiyewatta (reservation for minor road)	0 0 3	678	Mudugalemukalana ..	14 3 15
620½	Naranwaturewatta (reservation for minor road)	0 0 13	679	Borapenwalehena ..	2 1 4
621	Naranwaturehena ..	0 2 19	680	Kosgahadewelehena ..	0 2 24
622	Do. ..	1 2 27	681	Do. ..	0 3 12
623	Minor road and reservation	1 2 15	682	Do. ..	0 1 14
625	Galawalamulahena ..	2 1 24	683	Do. ..	0 1 38
626	Kolongahamulahena ..	0 1 28	684	Mudumehena ..	1 1 26
629	Boraluwehena ..	0 3 12	685	Medigodellehena ..	2 3 32
630	Mugunuwelehena ..	0 1 19	686	Hapugahamulahena ..	5 1 35
631	Galkamathagawahena ..	1 1 31	688	Stream ..	0 1 7
632	Asweddumehena ..	0 3 13	689	Getahinnemukalana ..	5 0 39
633	Naranwaturehena ..	1 1 16	690	Passandahena ..	6 2 20
634	Do. ..	0 2 28	691	Mala-dola ..	0 1 31
635	Do. ..	1 0 1	692	Kosgahadewelehena ..	1 0 7
636	Do. ..	1 1 1	693	Do. ..	0 3 0
637	Do. ..	0 2 27	694	Do. ..	0 2 30
639	Hemagastennehena ..	0 3 6	695	Do. ..	0 2 22
640	Dodanliyaddehena ..	0 0 30	696	Do. ..	1 3 9
641	Udumullehena ..	0 0 30	697	Do. ..	1 3 16
642	Do. ..	0 2 11	698	Galapawulahena ..	3 0 19
643	Do. ..	3 0 30	699	Kosgahadewelekumbura ..	0 3 3
644	Diyawarakawehena ..	5 3 2	700	Kosgahadewelehena ..	0 0 35
647	Kudugalapitiyetelambugahamulahena ..	2 0 0	702	Kongahamulahena ..	1 2 15
648	Pihillagawahena ..	1 0 27	703	Rankiriwelehena ..	0 2 11
649	Do. ..	0 1 38	718	Millawanemukalana ..	22 1 17
650	Do. ..	0 3 28	719	Pusweldola ..	0 1 28
651	Kohilawattehena ..	0 2 14	720	Lulkademillawanemukalana ..	34 2 29
652	Kolangollandehena ..	0 2 12	721	Lulkademala-ela ..	1 0 12
653	Do. ..	0 3 10	722	Footpath ..	0 0 7
654	Footpath and reservation	1 0 28	723	Galgoda-ela ..	0 2 14
655	Kolangollandehena ..	18 1 11	724	Footpath ..	0 0 18
656	Werallagollehena ..	1 1 6	725	Do. ..	0 0 2
657	Do. ..	0 3 33	726	Millawanemukalana ..	9 1 20
658	Do. ..	2 0 35	727	Diyadulgolle-ela ..	1 0 5
659	Do. ..	0 2 1	728	Millawanemukalana ..	59 0 1
660	Do. ..	2 3 5	729	Pelamoragolle-ela ..	0 3 31
661	Diyawarakawehena ..	1 3 0	730	Millawanemukalana ..	32 1 21
662	Keenagollemukalana ..	2 3 13	731	Gorakadole-ela ..	0 2 19
663	Hemagastennehena ..	2 2 0	732	Millawanemukalana ..	12 1 23
664	Hemagastennepansalehena ..	3 1 11	733	Gorakadole-ela ..	0 2 9
665	Hemagastennehena ..	2 2 19	734	Lulkademala-ela ..	0 0 20
666	Kongahamulahena ..	0 1 21	735	Millawanemukalana ..	7 2 20
				888 3 24	

Matale S. O. 5—1930.

LAND SALES IN THE CENTRAL PROVINCE.

Kandy No. 163.—The Government Agent, Central Province, will on Friday, May 2, 1930, at 10.30 A.M., at his office in the Kandy Kachcheri, put up to auction, for sale or settlement, or will otherwise dispose of, the under-mentioned portion of Crown land, in accordance with the regulations of Government regarding land sales. An allotment of land situated within the Municipal limits of Kandy of the Central Province.

Lot.	Name of Land.	Preliminary plan No. 8,783. Village—Buwelikada.	Name of Claimant.	Description.	Extent. A. R. P.
1	—	.. Crown Garden	0 0 6.85*

* To be transferred to Mr. W. E. Barber and his co-heirs in lieu of compensation for all damages caused to the remaining property by operations on lot 13 in P. P. 8,372.

Colonial Secretary's Office,
Colombo, March 5, 1930.

B. H. BOURDILLON,
Colonial Secretary.

LAND SALES IN THE SOUTHERN PROVINCE.

Galle No. 67.—The Government Agent, Southern Province, will on Friday, April 25, 1930, at 1.30 p.m., at his office in Galle Kacheheri, put up to auction, for sale or settlement, or will otherwise dispose of, the under-mentioned portions of Crown land, in accordance with the regulations of Government regarding land sales. Thirty allotments of land situated in the Gangaboda pattu division of the Galle District of the Southern Province.

Preliminary plan No. 13,621. Village—Diviture. Claimant—Crown.

Lot.	Name of Land.	Name of Applicant.	Description.	Extent.		Upset price per acre, Rs.
				A.	R. P.	
1	Hamingaladeniya	M. Ayaneris of Diviture	Paddy field (abandoned)	1	0 27	130
		Claimant—M. Ayaneris of Diviture.				
1A	Hamingaladeniya	M. Ayaneris of Diviture	Paddy field (abandoned)	0	0 7	130
		Preliminary plan No. 13,634. Village—Nattewala. Claimant—Crown.				
1	Millagahaduwa <i>alias</i> Wewegodakanda <i>alias</i> Godewattegodekanda	R. K. Babun and W. Dondias of Diviture	Low jungle	1	3 30	120
		Preliminary plan No. 13,640. Village—Diviture. Claimant—Crown.				
1	Welapahalamanana <i>alias</i> Kanatta	—	Low jungle	0	0 19	—*
2	Do.	—	do.	0	2 28	130
3	Do.	K. D. Kirineris of Ampegama	do.	2	0 18	132.50
		Claimant—M. H. Pedris of Diviture.				
4	Welapahalamananawatta	—	Garden Plantation	0	3 0	130 43
		Claimant—Crown.				
5	Welapahalamanana <i>alias</i> Kanatta	—	Low jungle	0	0 25	—*
		Preliminary plan No. 13,651. Village—Diviture. Claimant—Crown.				
1	Puwakgahahenekanatta	L. E. Charlis of Ampegama	Low jungle	2	0 12	230†
2	Do.	—	Chena	0	3 18	—*
3	Wandurupatheduwa <i>alias</i> Puwakgahahenekanatta	J. D. Kalansuriya of Halpatota	Low jungle	3	0 29	230†
4	Wandurupatheduwa <i>alias</i> Badukandakanatta	—	do.	1	2 17	230†
		Preliminary plan No. 13,948. Village—Ampegama. Claimant—Crown.				
5	Morahenadeniya	—	Deniya	1	0 2	160
8	Morahena	—	Patana	0	2 33	—*
12	Morahenadeniya	—	Deniya	0	1 8	160
		Preliminary plan No. 13,963. Village—Ihala Keembiya. Claimant—Crown.				
1	Pitadeniyemediduwa	O. Pichoris Appu of Ihala Keembiya.	Patana (kekill)	1	0 29	130
		Claimant—G. D. Jayasundera.				
2	Pitadeniya	—	Garden Plantation	0	2 20	130 53
		Claimant—Crown.				
3	Pitadeniyawatta	—	Garden Plantation	0	1 13	130 16.80
4	Pitadeniyakanda	—	Patana (kekill)	2	2 33	130
5	Pitadeniya	—	Garden Plantation	0	0 30	130 5.40
6	Pitadeniyakanda	—	Patana (kekill)	2	2 33	130
		Preliminary plan No. 14,007. Village—Ihala Keembiya. Claimant—G. K. A. S. de Silva of Ihala Keembiya.				
1	Galagawawatta	—	Garden Plantation	0	1 36	160 20.65
		Claimant—Crown.				
2	Kuppuwawattegodakanda	G. K. A. S. de Silva of Ihala Keembiya	Low jungle	0	3 34	160
3	Do.	—	do.	0	3 35	170
		Preliminary plan No. 12,759. Village—Diviture. Claimant—Crown.				
1	Pitakadakanda	A. K. C. de Silva of Baddegama	High jungle	4	0 21	215
2	Do.	—	Garden Plantation	0	1 27	210 40
		Claimants—M. K. Podisinnu and I. K. Thevis.				
3	Godagamawatta	—	Garden Plantation	0	2 38	210 22.25
		Claimant—M. K. Kornelis.				
4	Do.	—	Garden Plantation	0	1 3	210 37
		Claimant—Crown.				
5	Pitakadakanda	—	Jungle	0	1 3	—*
		Preliminary plan No. 13,409. Village—Ihala Keembiya. Claimant—Crown.				
4	Gerietakumburegodakanda	—	Low jungle	1	0 8	170

Preliminary plan No. 13,596. Village—Nattewala. Claimant—Crown.

Lot.	Name of Land.	Name of Applicant.	Description.	Extent.			Upset price per acre, Rs.
				A.	R.	P.	
1	Mahawattegodā <i>alias</i> Dola-ihalaudummullegoda <i>alias</i> Angaranwattegodakanda	W. Jayaneri of Naththewala	Jungle	0	3	24	190
2	Do.	—	do.	0	0	6	—*
3	Do.	W. D. K. de Silva of Naththewala	do.	0	3	27	190

Preliminary plan No. 13,888. Village—Mabotuwana. Claimant—T. W. Arnolis of Mabotuwana.

3	Gabbalegodakanda <i>alias</i> Kandewatta-addara	T. W. Arnolis of Mabotuwana	Garden Plantation	0	2	22	130 16.50
---	---	-----------------------------	-------------------	---	---	----	--------------

Preliminary plan No. 13,971. Village—Ihala Keembiya. Claimant—Crown.

1	Punchideniyedakebella <i>alias</i> Manantennekanda	M. S. Gunaratne of Galle	High jungle	6	1	33	150
2	Do.	—	do.	0	1	16	—*
3	Manantennewatta	—	Tea Plantation	0	3	23	130 60.50

* Reservation (not for sale).

† These lots will be sold with plumbago mining rights and if there are no bids they will be sold without plumbago mining rights at an upset price of Rs. 130 per acre.

Further particulars regarding these lands can be obtained from the Government Agent, Southern Province, and their plans from the Surveyor-General.

Colonial Secretary's Office,
Colombo, March 1, 1930.

B. H. BOURDILLON,
Colonial Secretary.

LAND SALES IN THE NORTH-WESTERN PROVINCE.

Puttalam No. 36.—The Assistant Government Agent, Puttalam, will on Monday, April 28, 1930, at 10 A.M., at the Kalpitiya Resthouse, put up to auction, for sale or settlement, or will otherwise dispose of, the under-mentioned portions of Crown land, in accordance with the regulations of Government regarding land sales. Thirty-nine allotments of land situated in the Kalpitiya division of the Puttalam District of the North-Western Province.

Lot.	Name of Land.	Preliminary plan No. 4,852. Village—Andankani.		Description.	Extent.		
		Name of Applicant.	Name of Claimant.		A.	R.	P.
66	Uppukali	K. Anthonipillai	Crown	Waste land	3	1	20
Preliminary plan No. 6,094. Village—Alankuda.							
13	Alankudatotam	—	K. P. S. Segu Sickander, A. M. Mohamado Ismail and others	Tobacco garden	0	2	20*
20	Do.	—	A. M. Mohamadu Ismail, and others	do.	2	0	30*
29	Do.	—	A. M. M. Abdul Hamido and others	do.	0	1	34*
30	Do.	—	do.	Coconut garden	0	1	12*
33	Alankudutottam <i>alias</i> Vilvellitottam	—	K. P. S. Segu Sickander and others	do.	0	3	35*
34	Alankudatotam	—	K. P. S. Kader Saibo and others	Tobacco garden	0	1	9*
47	Do.	—	Ana Muna Mohamado Ismail and others	do.	1	0	8*
48	Do.	—	do.	Coconut garden	0	0	16*
49	Do.	—	do.	do.	0	1	30*
50	Do.	—	do.	do.	0	0	22*
51	Do.	—	K. P. S. Segu Sickander and others	Old tobacco garden	0	0	24*
54	Do.	—	do.	Coconut garden	0	1	21*
55	Do.	—	Sana Suna Sellatamby Marikar and others	do.	0	1	0*
61	Do.	—	K. P. S. Segu Sickander and others	Tobacco garden	0	0	34*
62	Do.	—	Ana Muna Mohamado Ismail and others	Coconut garden	0	2	0*
63	Do.	—	K. P. S. Segu Sickander and others	Garden	0	0	16*
64	Do.	—	Ana Muna Abdul Hamido and others	Tobacco garden	0	0	26*
Preliminary plan No. 6,648. Village—Nuraicholai.							
1	Marawansenai <i>alias</i> Muraicholai estate	—	Crown and P. L. S. K. R. Letchumanan Chetty	Coconut estate	2	0	11
6	Nuraicholai estate <i>alias</i> Maiyaputtithotam	—	do.	Coconut estate and cart track	19	2	16*

Lot.	Name of Land.	Name of Applicant.	Name of Claimant.	Description.	Extent.		
					A.	R.	P.
7	Nuraicholai estate <i>alias</i> Aiyinthupangusenai	—	P. L. S. K. R. Letchimanan Chetty	Coconut estate	0	2	9*
8	Do.	—	do.	do.	2	1	13*
9	Do.	—	do.	do.	28	2	38*
10	Do.	—	Ditto and Crown	Reservation for road	1	0	19†
11	Do.	—	Crown and P. L. S. K. R. Letchu- manan Chetty	do.	0	1	15†
12	Do.	—	do.	do.	0	0	28†
13	Do.	—	do.	do.	0	2	12†
14	Do.	—	P. L. S. K. R. Letchumanan Chetty	Coconut estate	0	3	2*
15	Do.	—	do.	do.	12	1	19*
16	Do.	—	do.	do.	2	3	4*
17	Do.	—	do.	do.	1	3	13*
18	Do.	—	do.	do.	1	0	34*
19	Do.	—	do.	do.	4	2	29*
21	Do.	—	do.	do.	0	3	24*
22	Arsamarathyadi <i>alias</i> Nuracholai estate	—	Crown	Reservation along minor road	0	1	4†
25	Arsamarathyadi	—	P. L. S. K. R. Letchumanan Chetty	Tobacco gala	1	1	18*
26	Arsamarathyadi <i>alias</i> Nuracholai estate	—	do.	Coconut estate	0	3	3*
27	Rawuthankanathedi	—	do.	do.	0	1	29*
28	Bulathyadipoilathottam	—	do.	Tobacco gala	4	3	0*

* For issue of certificate of quiet possession.

† Reservation (nor for sale).

The upset price of these lots have been fixed from R. 31 to Rs. 106 per acre. Further particulars regarding these lots can be had from the Assistant Government Agent, Puttalam, and plans of them from the Surveyor-General.

Colonial Secretary's Office,
Colombo, March 4, 1930.

B. H. BOURDILLON,
Colonial Secretary.

LAND SALES IN THE PROVINCE OF SABARAGAMUWA.

Ratnapura No. 37.—The Government Agent, Province of Sabaragamuwa, will on Tuesday, April 29, 1930, at 10.30 A.M., at his office in Ratnapura, put up to auction, for sale or settlement, or will otherwise dispose of, the under-mentioned portions of Crown land, in accordance with the regulations of Government regarding land sales. Twenty allotments of land situated in the Ratnapura District of the Province of Sabaragamuwa.

Lot.	Name of Land.	Name of Applicant.	Village—Dapane, Kolonna korale.	Claimant—Crown.	Description.	Extent.		
						A.	R.	P.
1	Alupaluwawatta <i>alias</i> galamukalanewatta	Kabara-	Encroachment by S. G. Don Davith	..	Garden contains jak, bread- fruit, &c., 5 to 15 years old	1	3	8
Preliminary plan No. 3,864. Village—Pallegama, Kolonna korale. Claimant—Crown.								
4	Hingurearekele	..	W. Babunappuhamy	..	High jungle	10	0	4
5	Do.	..	H. Wijesuriya	..	do.	10	0	13
6	Do.	..	W. P. Lentice	..	do.	10	0	7
Preliminary plan No. 3,942. Village—Kella, Kolonna korale. Claimant—Crown.								
1	Gulana	..	Encroachment by G. Andris Appuhamy	..	Land contains few plantain bushes	0	0	11
2	Sepathaidunugahakele	..	—	..	Forest	7	1	15
3	Do.	..	P. M. A. Silva	..	do.	9	2	36
4	Do.	..	S. Ranasinghe	..	Chena	3	2	33
5	Do.	..	do.	..	Forest	6	1	14
6	Do.	..	M. S. Furlong	..	do.	5	2	20
7	Batalahengodakele	..	do.	..	do.	2	3	32
Final village plan No. 92. Village—Marapona, Nawadun korale. Claimant—Crown.								
110A	Watadeniyehena	..	Mr. S. S. Senaratne	..	Low jungle	0	3	27
110C	Do.	..	do.	..	do.	0	3	4
110E	Sikaradeniyehena	..	Mr. S. Malawana	..	do.	1	2	12
110F	Do.	..	Mr. A. E. Jayasekera	..	do.	2	0	19
Preliminary plan No. 4,008. Village—Ridiwita, Atakalan korale. Claimant—Crown; also claimed by Mr. J. W. Robertson.								
1	Welhadillehena and Galgodaman- diya	..	—	..	Low jungle	17	3	39
2	Do.	..	—	..	Partly planted with coco- nuts 8 years old	34	3	38
3	Do.	..	—	..	Paddy field	1	1	15
4	Do.	..	—	..	Low jungle	1	2	31
Claimant—Crown; also claimed by Gallindagoda temple.								
5	Welhadillehena and Galgodaman- diya	..	—	..	Low jungle	3	0	38

Note.—Lots 4, 5, and 6 in preliminary plan No. 3,864 will be sold subject to an irrigation rate of Rs. 2 per acre per annum, subject to revision at any time.

Upset price at Rs. 24 to Rs. 125 per acre. Further information respecting these lands may be obtained from the Government Agent, Province of Sabaragamuwa, and their plans from the Surveyor-General.

Colonial Secretary's Office,
Colombo, March 5, 1930.

B. H. BOURDILLON,
Colonial Secretary.

LAND SALES BY THE SETTLEMENT OFFICER.

NORTH-WESTERN PROVINCE.

No. 9,380, S. O.—The Land Settlement Officer will on Tuesday, May 6, 1930, at 9 A.M., at Kanogama Circuit Bungalow, put up to auction, for sale or settlement, or will otherwise dispose of, the under-mentioned portions of Crown land, in accordance with the regulations of Government regarding land sales. Thirty-two allotments of land situated in the Angomu korale of Dewamedhi hatpattu division of the Kurunegala District of the North-Western Province.

Lot.	Name of Land.	Block survey preliminary plan No. 2,435.—Hidawa. Name of Applicant or Claimant.	Description.	Extent.		
				A.	R.	P.
8	Kahatagahamulawatta, Bulugahamulawatta	(1) Rammithadurayalage Menika, (2) ditto Settuwa	Garden	1	2	33
9	Kongahamulawatta	(1) Panamparage Anne Fonseka, (2) Henage Anne Pieris	do.	3	0	23
12	Bulugahamulawatta <i>alias</i> Karuwalagahamulawatta	(1) Udayarlage Asnar Lebbe, (2) Abdul R. L. Aliethamby of Ketunugolla, (3) Segu Ismail Lebbe	do.	6	3	32
13	Talgahamulahena	(1) Udayarlage Asnar Lebbe, (2) Segu Ismail Lebbe of Kekuna- golla, (3) Aisa Umma of Kurikotuwa, (4) Pakir Tambylage Hou Umma, (5) Abdul R. L. Aliethamby of Ketunugolla	do.	2	0	36
16	Hidawagala estate	(1) N. L. S. A. A. Visuanathan Chetty, (2) Mrs. H. J. Peiris, (3) Abdul R. L. Aliethamby, (4) Segu Ismail Lebbe	do.	2	3	8
25	Kahatagahamulawatta	(1) Akkunapedidurayalage Horathali, (2) Kira, (3) Bandiya	do.	1	0	3
32	Makulagahamulawatta	Rammithadurayalage Happuwa Mahaduraya	do.	1	0	6
33	Keenagahamulawatta	(1) Akkunapedigurayalage Mitiya, (2) Sethuwa	do.	2	0	36
34	Kahatagahamulawatta	(1) Akkunapedidurayalage Pinni, (2) Sethuwa, (3) Garu, (4) Meniki, (5) Etugalpedidurayalage Dingira, (6) Rammita D. Dinga of Welivehera, care of the Head Teacher of Gonnawa <i>via</i> Kuliypitiya	do.	2	1	34
66	Meegahamulawatta	(1) Akkunapedidurayalage Pinni, (2) ditto Kira, (3) ditto Meniki, (4) ditto Jayathu	do.	0	3	12
68	Wattiyawatta	(1) Akkunapedidurayalage Pinni, (2) Kiri Bandiya <i>alias</i> Kiriya, (3) ditto Pinni, (4) ditto Dingira	do.	1	0	3
69	Kalugollahenawatta	Yalasinghage Baby Nona	do.	1	0	13
71	Kahatagahamulawatta	(1) Akkunapedidurayalage Bandiya, (2) ditto Horathali, (3) ditto Kira	do.	0	0	32
72	Talagahamulawatta	(1) Rammithadurayalage Happuwa, (2) ditto Jayathu, (3) ditto Baiya, (4) ditto Dingira, (5) ditto Punchi	do.	0	3	39
73	Paragahamulawatta	(1) Mrs. Anne Hudson Thambiraja, (2) R. Danforth, (3) Marasinpedige Ama, (4) ditto Luiya, (5) ditto Albina	do.	0	0	34
75	Milagahamulawatta, Dangahamulawatta	Akkunapedidurayalage Aruma	do.	1	3	2
84	Gangodahenawatta	(1) Akkunapedidurayalage Bandiya, (2) Happu, (3) Sarna, (4) Syma, (5) Bandiya, (6) Dinga	do.	0	2	18
86	Gangodahenawatta	(1) Mrs. Anne Hudson Thambiraja, (2) Arsaratnam Dansforth	do.	1	1	38
97	Schoolwatta <i>alias</i> Hida- wawewawatta	(1) Mrs. A. Hudson Tambiraja, (2) R. Danforth	do.	5	3	10
11	Hidawa estate	Crown, disputed by Mrs. A. Hudson Thambiraja	do.	0	0	37*
44	Hidawagala estate	Crown, encroachment by N. L. S. A. A. Visuanathan Chetty	do.	0	0	12*
48	Hidawa estate	Crown, encroachment by Mrs. A. Hudson Thambiraja	do.	0	0	19*
49	Do.	Crown, encroachment by Mrs. A. Hudson Thambiraja and her brother	do.	0	0	6*
50	Do.	do.	do.	0	0	8*
53	Hidawagala estate	Crown, encroachment by (1) N. L. S. A. A. Visuanathan Chetty, (2) Mrs. H. J. Peiris	do.	0	1	13*
54	Do.	Crown, disputed by N. L. S. A. A. Visuanathan Chetty	do.	0	3	5*
59	Do.	Crown, claimed by Mrs. H. J. Peiris, Gregory road, Colombo, and encroachment by N. L. S. A. A. Visuanathan Chetty	do.	0	0	7*
83	Gangodahenawatta	Crown, encroachment by H. Sarna and others	do.	0	0	11*
87	Gangodahenawatta	Crown and Mrs. Anne Hudson Thambiraja and her brother	do.	0	0	14*
82A	Galagawawatta	Crown, encroachment by Hakkunapedidurayalage Kira	do.	0	0	2*
82B	Hidawagalawatta	Crown, encroachment by Mrs. H. J. Peiris	do.	0	0	31*
82c	Do.	do.	do.	0	0	12*

* For lease only.

Upset price at Rs. 10 to Rs. 100 per acre. Further information regarding these lands can be obtained from the Land Settlement Officer, and plans of them from the Surveyor-General.

Colonial Secretary's Office,
Colombo, March 1, 1930.

B. H. BOURDILLON,
Colonial Secretary.

No. 9,381, S. O.—The Land Settlement Officer will on Saturday, May 3, 1930, at 9 A.M., at Kanogama Circuit Bungalow, put up to auction, for sale or settlement, or will otherwise dispose of, the under-mentioned portions of Crown land, in accordance with the regulations of Government regarding land sales. Five allotments of land situated in the Angomu korale of Dewamedhi hatpattu division of the Kurunegala District of the North-Western Province.

Lot.	Name of Land.	Block survey preliminary plan No. 2,441.—Kahatawilagedara.		Description.	Extent.		
		Name of Applicant or Claimant.			A.	R.	P.
6	Muwanihala estate	..	Crown and Hitihamy Mudiyanseleage Yahapathamy;	Garden	0	1	0
			encroachment by Mrs. H. J. Peiris				
21	Kongahamulawatta, Wewagawawatta	..	(1) Athige Palis Silva, (2) Don Charles Amaratunge, (3) M. K. K. Kader Barcha	do.	0	2	39
2	Galagawawatta	..	Hettikankanamalage Marisal Appuhami	do.	0	2	17
24	Muwanihala estate	..	Crown; encroachment by Mrs. H. J. Peiris	do.	0	1	16
22	Kongahamulawatta	..	Crown and (1) Athige Palis Silva, (2) Don Charles Amaratunge, (3) M. K. K. Kader Barcha	do.	0	0	10*

* For lease only.

Upset price at Rs. 10 to Rs. 100 per acre. Further information regarding these lands can be obtained from the Land Settlement Officer, and plans of them from the Surveyor-General.

Colonial Secretary's Office,
Colombo, March 1, 1930.

B. H. BOURDILLON,
Colonial Secretary.

No. 9,382, S. O.—The Land Settlement Officer will on Saturday, May 3, 1930, at 9 A.M., at Kanogama Circuit Bungalow, put up to auction, for sale or settlement, or will otherwise dispose of, the under-mentioned portions of Crown land, in accordance with the regulations of Government regarding land sales. Seven allotments of land situated in the Angomu korale of Dewamedhi hatpattu division of the Kurunegala District of the North-Western Province.

Lot.	Name of Land.	Block survey preliminary plan No. 2,442.—Ihala Radawa.		Description.	Extent.		
		Name of Applicant or Claimant.			A.	R.	P.
1	Gurugodewatta	..	(1) Jalappedidurayalage Poola, (2) ditto Ukkuwa, (3) A. Pelis Silva	Garden	0	0	23
4	Do.	..	(1) Ethige Palis Silva, (2) Ahamadu Lebbe Segu Mammadu Lebbe, (3) Shek Abdul Lebbe, (4) Jalatpedidurayalage Ukkuwa	do.	2	0	21
7	Bulugahamulawatta	..	Palliyage Arnolis Silva, disputed by (1) Jalatpedidurayalage Arumi, (2) ditto Ellie	do.	2	2	35
8	Meegahamulawatta	..	Don Carolis Appuhamy of Pannala	do.	2	0	38
19	Munhena	..	Jalappedidurayalage Balaya	Chena	3	0	29
33	Galwangediewatta	..	(1) Ditto Poola, (2) Don Charles Amaratunga and others	Garden	1	0	8
40	Paragahamulawatta	..	(1) Don Charles Amaratunga, (2) Dikkumburage Dias, (3) Jalatpedidurayalage Meniki, (4) ditto Moodi, (5) ditto Samadari, (6) ditto Ukku	do.	7	0	22

Upset price at Rs. 10 to Rs. 100 per acre. Further information regarding these lands can be obtained from the Land Settlement Officer, and plans of them from the Surveyor-General.

Colonial Secretary's Office,
Colombo, March 1, 1930.

B. H. BOURDILLON,
Colonial Secretary.

No. 9,383, S. O.—The Land Settlement Officer will on Monday, May 5, 1930, at 9 A.M., at Kanogama Circuit Bungalow, put up to auction, for sale or settlement, or will otherwise dispose of, the under-mentioned portions of Crown land, in accordance with the regulations of Government regarding land sales. Thirty-three allotments of land situated in the Angomu korale of Dewamedhi hatpattu division of the Kurunegala District of the North-Western Province.

Lot.	Name of Land.	Block survey preliminary plan No. 2,332.—Ihala Moragane.		Description.	Extent.		
		Name of Applicant or Claimant.			A.	R.	P.
1	Pahalawelahena	..	(1) Jayamaha Mudiyanseleage Menikrala, (2) Balasuriya Mudiyanseleage Mudalihamy, (3) ditto Banda, (4) ditto Kiri Banda, (5) Dewa Ratnayake Mudiyanseleage Mudalihamy, (6) ditto Ran Menika of Midellawa in Baladora korale	Chena	2	1	27
4	Andaragollahena	..	Herat Mudiyanseleage Tikiri Banda	Garden	0	3	6
15	Meegahamulawatta	..	Balasuriya Mudiyanseleage Banda	do.	1	0	27
16	Meegahamulahena	..	(1) Ditto Banda, (2) ditto Bandara Menika of Beyawalana	Chena	0	3	21

Lot.	Name of Land.	Name of Applicant or Claimant.	Description.	Extent.		
				A.	R.	P.
17	Bulugahamulawatta, Bogahamulawatta	(1) Handun Pathiraja Mudiyansele Ranhami, (2) ditto Punchi Banda	Garden	3	2	35
18	Kongahamulawatta	Ratnayake Mudiyansele Kiri Mudiyanse	do.	1	2	29
22	Meegahamulawatta	(1) Kasturi Mudiyansele Dingiri Menika, (2) Wickramasooriya Romiel Perera, School Master, (3) Kasturi Mudiyansele Appuhamy, (4) ditto Ranhamy, (5) ditto Dingiri Menika, (6) ditto Herat Banda, (7) ditto Banda, (8) ditto Punchi Banda	do.	0	3	31
23	Siyambalagahamulawatta	Kasthuri Mudiyansele Appuhami	do.	1	0	5
26	Wewwanewatta	(1) Balasuriya Mudiyansele Ukku Menika, (2) ditto Banda, (3) ditto Kiri Banda, (4) ditto Punchappuhamy, (5) ditto Dingiri Menika, (6) ditto Menikhamy	do.	0	2	8
27	Kanda-ahabodawatta	Balasuriya Mudiyansele Mudalihami	do.	0	0	34
41	Pinheña	Trustees of Kanuketiya and Kanapotuhera Temple	Chena	1	0	0
48	Kongahamulawatta	(1) Balasuriya Mudiyansele Punchi Appuhami, (2) ditto Podihamy, (3) ditto Appuhamy, (4) ditto Menikhamy, (5) Dewa Ratnayake Mudiyansele Ran Menika of Midellawa in Baladora korale	Garden	0	1	26
51	Dangahamulawatta	(1) Balasuriya Mudiyansele Bandara Menika, (2) ditto Ran Menika, (3) ditto Appuhamy, (4) ditto Banda, (5) ditto Ran Menika of Hittarapola	do.	0	3	29
54	Mawatahenawatta	Handunpathiraja Mudiyansele Punchi Menika	do.	0	1	18
56	Ehelagahamulawatta, Halgahamulawatta	Handun Pathiraja Mudiyansele Kiri Menika	do.	0	1	12
59	Bogahamulahena	(1) Handun Pathiraja Mudiyansele Puchirala, (2) Balasuriya Mudiyansele Appuhamy, (3) ditto Punchi Banda, (4) Kasturi Mudiyansele Menikhamy, (5) ditto Appuhamy	Chena	1	1	21
71	Ambagahamulawatta	(1) Handun Pathiraja Mudiyansele Puchirala, (2) ditto Ukku Banda, (3) ditto Dingiri Banda	Garden	0	1	20
72	Do.	Wijesundera Mudiyansele Dingiri Banda	do.	0	1	23
75	Kahatagahamulahena	(1) Balasuriya Mudiyansele Appuhami, (2) heirs of ditto Puchirala, (3) Balasuriya Mudiyansele Mudalihamy, (4) ditto Banda, (5) ditto Kiri Banda	Chena	0	2	30
76	Polgahamuleaswedumewatta	(1) Ratnayake Mudiyansele Kiri Mudiyanse, Vel-Vidane, (2) Jayasinghe Mudiyansele Bandahamy	Garden	2	1	29
81	Talagahamulawatta, Nugahamulawatta	Handun Pathiraja Mudiyansele Puchirala	do.	0	2	31
85	Kongahamulahena	(1) Sanaratgamage Don Varlis Appuhami, (2) Dewa Ratnayake Mudiyansele Ran Menika of Midellawa in Baladora korale	Chena	0	2	37
86	Kahatagahamulawatta	(1) Balasuriya Mudiyansele Appuhami, (2) heirs of Puchirala, (3) Balasuriya Mudiyansele Banda	Garden	3	0	35
87	Pinbagalagawahena	(1) Balasuriya Mudiyansele Appuhami, (2) ditto Banda, (3) Handunpathiraja Mudiyansele Kiri Banda	Chena	3	0	22
90	Bulugahamulawatta	(1) Handunpathiraja Mudiyansele Kiri Banda, (2) Balasuriya Mudiyansele Appuhami, (3) ditto Banda, (4) Wijesundera Mudiyansele Dingiri Banda	Garden	1	0	6
49	Kongahamulawatta	Crown, encroachment by (1) Balasuriya Mudiyansele Punchi Appuhami, (2) ditto Podihamy, (3) ditto Appuhami, (4) ditto Menikhamy, (5) Dewa Ratnayake Mudiyansele Ran Menika of Midellawa in Baladora korale	do.	0	0	4*
50	Dangahamulawatta	Crown, encroachment by (1) Balasuriya Mudiyansele Bandara Menika, (2) ditto Ran Menika, (3) ditto Appuhamy, (4) ditto Banda, (5) ditto Ran Menika of Hittarapola	Garden	0	0	19*
53	Mawatahenawatta	Crown, encroachment by Handun Pathiraja Mudiyansele Punchi Menika	do.	0	0	5*
55	Ehelagahamulawatta, Halgahamulawatta	Crown, encroachment by Handun Pathiraja Mudiyansele Kiri Menika	do.	0	0	5*
70	Ambagahamulawatta	Crown, encroachment by (1) Handun Pathiraja Mudiyansele Puchirala, (2) ditto Dingiri Banda, (3) ditto Ukku Banda	do.	0	1	1*
77	Polgahamuleaswedumawatta	Encroachment by (1) Ratnayake Mudiyansele Kiri Mudiyanse Vel-Vidane, (2) Jayasinghe Mudiyansele Bandahamy	do.	0	0	22*
82	Talagahamulawatta	Handun Pathiraja Mudiyansele Puchirala	do.	0	0	12*
89	Bulugahamulawatta	(1) Handunpathiraja Mudiyansele Kiri Banda, (2) Balasuriya Mudiyansele Appuhami, (3) ditto Banda	do.	0	0	8*

* For lease only.

Upset price at Rs. 10 to Rs. 100 per acre. Further information regarding these lands can be obtained from the Land Settlement Officer, and plans of them from the Surveyor-General.

Colonial Secretary's Office,
Colombo, March 1, 1930.

B. H. BOURDILLON,
Colonial Secretary.

LAND ACQUISITION NOTICES.

HAVING been duly directed by the Governor, with the advice of the Executive Council, acting under the provisions of "The Land Acquisition Ordinance of 1876," section 6, to take order for the acquisition of the following land, required for a public purpose, namely, for erecting an incinerator and making a dumping ground, to wit:—

Lot.	Name of Land.	Description.	Village—Narangomuwa. Name of Claimant.	Extent.		
				A.	R.	P.
159A	Hiriketagodellehena	Chena	K. A. Thiamma	0	1	3.7

I hereby give public notice, as required by section 7, that the Government proposes to take possession of the land. All persons interested in the aforesaid land are hereby required to appear personally or by agent before me at the Matale Kachcheri on March 31, 1930, at 10 A.M., and to state the nature of their respective interests in the land, and the amount and particulars of their claims to compensation for such interests.

The Kachcheri,
Matale, February 26, 1930.

C. E. JONES,
Assistant Government Agent.

HAVING been duly directed by the Governor, with the advice of the Executive Council, acting under the provisions of "The Land Acquisition Ordinance of 1876," section 6, to take order for the acquisition of the following land, required for a public purpose, namely, for the Yakkatuwa proposed reserve, to wit:—

Lot.	Name of Land.	Description.	Village—Kiripedda. Name of Claimant.	Extent.		
				A.	R.	P.
1	Boralugodawatta	Rubber 5 years old	Don Gabriel de Vas Gunasekera of Elpitiya	0	0	28

I hereby give public notice, as required by section 7, that the Government proposes to take possession of the land. All persons interested in the aforesaid land are hereby required to appear personally or by agent before me at Galle Kachcheri on April 4, 1930, at 2 P.M., and to state the nature of their respective interests in the land, and the amount and particulars of their claims to compensation for such interests.

The Kachcheri,
Galle, March 4, 1930.

M. M. WEDDERBURN,
Government Agent.

It is hereby notified for the information of the public that the inquiry under the Land Acquisition Ordinance of 1876 in respect of the following land required for a public purpose, viz., for improving Aiyanakerni lane, to wit:—

Preliminary plan No. 3,490.

Situation: Division No. 5, Trincomalee.

Lot No. 1, Pillayarkovilvalavu.

Description: Garden containing plantain cultivation.

Names of claimants: The trustees of Veeragathipillaiyar temple, Trincomalee.

Extent: 4.85 perches

is postponed for April 3, 1930, at 2 P.M.

The Kachcheri,
Trincomalee, February 27, 1930.

J. R. WALTERS,
Assistant Government Agent.

HAVING been duly directed by the Governor, with the advice of the Executive Council, acting under the provisions of "The Land Acquisition Ordinance of 1876," section 6, to take order for the acquisition of the following lands, required for a public purpose, namely, for a road, to wit:—

Extract 1 of block survey preliminary plan No. 2,384. Village—Karambe in Katuwanna korale in Wannu hatpattu, Kurunegala District.

Lot.	Name of Land.	Description.	Name of Claimant.	Extent.		
				A.	R.	P.
115	—	Gansabhawa road	The incumbent priest and dayakayas of Karambe temple	0	0	17
119	—	Do.	do.	0	0	21
125	—	Do.	do.	0	0	35

I hereby give public notice, as required by section 7, that the Government proposes to take possession of the lands. All persons interested in the aforesaid lands are hereby required to appear personally or by agent before me at the Maho Rest-house on March 29, 1930, at 10 A.M., and to state the nature of their respective interests in the lands, and the amount and particulars of their claims to compensation for such interests.

The Kachcheri,
Kurunegala, March 4, 1930.

W. J. L. ROGERSON,
Additional Government Agent

LAND RESUMPTION NOTICE.

WHEREAS the allotment of land described in the schedule hereunto annexed, containing in extent 186 acres, situated in the village of Rambuka, in the Uda pattuwa of Kukul Korale of the Ratnapura District of the Province of Sabaragamuwa, which has been alienated by and on behalf of the Crown, appears to me to have been abandoned by the owners thereof for the last 8 years and upwards; and whereas such owners or any persons lawfully claiming under them cannot be ascertained, notwithstanding all diligent and reasonable inquiries thereunto made by me.

Now know all men concerned that I, Cyril Leonard Wickramesinghe, Government Agent of the Province of Sabaragamuwa, by virtue of the powers vested in me by the Ordinance No. 4 of 1887, and with the sanction of His Excellency the Governor, do hereby declare that if no claim to the said land by or on behalf of any person able to establish a title thereunto is made to me on or before the 31st day of March, 1931, the same will be resumed by the Crown in terms of the second section of the said Ordinance.

Given under my hand, this First day of February, One thousand Nine hundred and Thirty.

The Kachcheri,
Ratnapura, February 1, 1930.

C. L. WICKREMESINGHE,
Acting Government Agent.

Schedule referred to.

Land described in Title Plan No. 94,919. Name of estate—Melbrake.

Bounded on the north by Crown forest and the korale boundary of Atakalan korale; east by land shown in title plan No. 94,916; south by land shown in title plan No. 94,924; west by Crown forest; sold by the Crown to J. J. Grialinton, Esq., on the following dates:—

P. P. No.	Lot No.	T. P. No.	Date of Sale.
3,204	5070	94,919	March 11, 1874

LAND DEVELOPMENT NOTICES.

No. 20, Badulla District—Andawela Village.

NOTICE is hereby given that an extent of about 25 acres of Crown land shown in the annexed sketch is available for development in economic products. The land is believed to be suitable for tea.

It is situated between the 5th and 6th mileposts along Badulla-Bandarawela main road.

Government is prepared to consider applications for the whole or portions of this land upon the ordinary 99 years' agricultural lease (Form G. A.—C. 27A). A scheme of survey into blocks of suitable sizes will be decided on after the applications have been received. The usual reservations will be left for streams, roads, &c. Applicants should state the number of acres they desire to take on lease. A deposit at the rate of Rs. 3 per acre should accompany each application. This deposit will be refunded if a lease is not offered to an applicant or will be taken as part of the premium if he purchases a lease.

It is proposed to restrict competition in the first instance to persons who have applied and deposited fees under this notice. Government does not, however, bind itself to accept any application and reserves the right at the sale of the leases to restrict bidding for lots under a certain size to certain classes of persons and to decide the number of lots or extent of land that may be taken up by any one applicant.

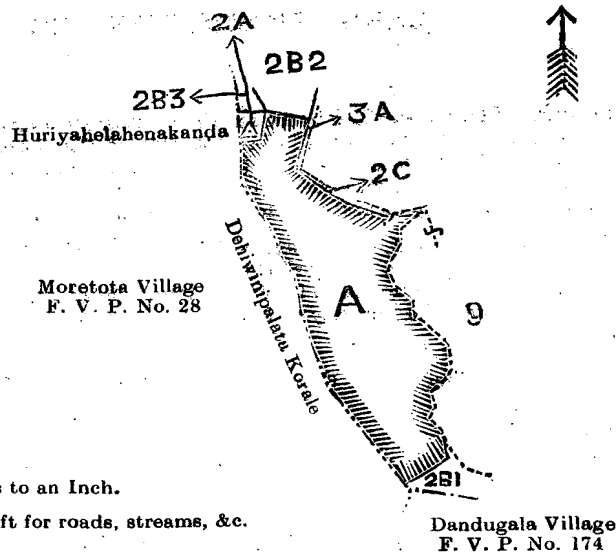
Applications for land under this notice should be addressed to the Government Agent, Uva, and will be received up to the end of April, 1930.

Further information regarding this land may be obtained on application at the Badulla Kachcheri, where a plan of the land may be inspected.

Plans of the land on the 16-chain scale may be purchased from the Surveyor-General for Re. 1 each.

Controller of Revenue's Office,
Colombo, March 1, 1930.

C. V. BRAYNE,
Additional Controller of Revenue.



Scale of 16 Chains to an Inch.

NOTE.—Reservations will be left for roads, streams, &c.

Dandugala Village
F. V. P. No. 174

SKETCH OF
LAND AVAILABLE FOR DEVELOPMENT
IN ECONOMIC PRODUCTS
IN EXTENT ABOUT 25 ACRES
(SHADED AREA)
IN ANDAWELA VILLAGE F. V. P. NO. 22
BOGODA KORALE
YATIKINDA DIVISION
BADULLA DISTRICT
UVA

A = Lot 2s approximate extent

A. R. P.
25 2 34

No. 21, Badulla District—Kairatnagama Village.

NOTICE is hereby given that an extent of about 12 acres of Crown land shown in the annexed sketch is available for development in economic products. The land is believed to be suitable for tea cultivation.

It is situated between the 4th and 5th mileposts on the Badulla-Bandarawela road and in close proximity to Rokatenna estate.

Government is prepared to consider applications for the whole or portions of this land upon the ordinary 99 years' agricultural lease (Form G.A.—C.27A). A scheme of survey into blocks of suitable sizes will be decided on after the applications have been received. The usual reservations will be left for streams, roads, &c. Applicants should state the number of acres they desire to take on lease. A deposit at the rate of Rs. 3 per acre should accompany each application. This deposit will be refunded if a lease is not offered to an applicant or will be taken as part of the premium if he purchases a lease.

It is proposed to restrict competition in the first instance to persons who have applied and deposited fees under this notice. Government does not, however, bind itself to accept any application and reserves the right at the sale of the leases to restrict bidding for lots under a certain size to certain classes of persons and to decide the number of lots or extent of land that may be taken up by any one applicant.

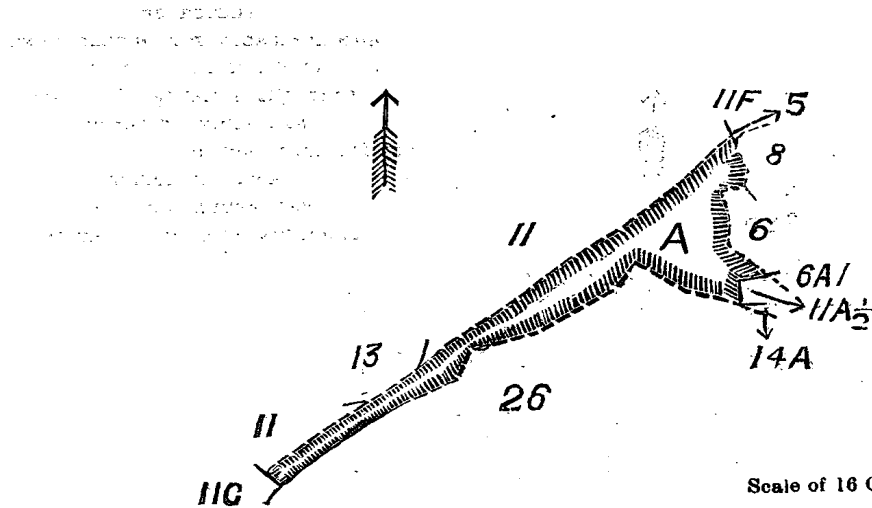
Applications for land under this notice should be addressed to the Government Agent, Province of Uva, and will be received up to the end of April, 1930.

Further information regarding this land may be obtained on application at the Badulla Kachcheri, where a plan of the land may be inspected.

Plans of the land on the 16-chain scale may be purchased from the Surveyor-General for Re. 1 each.

Controller of Revenue's Office,
Colombo, March 1, 1930.

C. V. BRAYNE,
Additional Controller of Revenue.



NOTE.—Reservations will be left for roads, streams, &c.

SKETCH OF
LAND AVAILABLE FOR DEVELOPMENT
IN ECONOMIC PRODUCTS
IN EXTENT ABOUT 12 ACRES
(SHADED AREA)
IN KAIRATNAGAMA F. V. P. NO. 21
BOGODA KORALE
YATIKINDA DIVISION
BADULLA DISTRICT
UVA

A. R. P.
A = Parts of lots 11 and 13 approximate extent .. 12 0 0

No. 14, Ratnapura District—Watupitiya Village.

NOTICE is hereby given that an extent of about 62 acres of Crown land shown in the annexed sketch is available for development in economic products. The land is believed to be suitable for rubber and tea.

It is situated 7 miles away from Ratnapura, $1\frac{1}{2}$ miles to the north of Karawita-Ratnapura Public Works Department road.

Access to this lot is along the Karawita-Kotamulla Gansabhawa road and thence along the estate road.

Government is prepared to consider applications for the whole or portions of this land upon the ordinary 99 years' agricultural lease (Form G.A.—C.27A). A scheme of survey into blocks of suitable sizes will be decided on after the applications have been received. The usual reservations will be left for streams, roads, &c. Applicants should state the number of acres they desire to take on lease. A deposit at the rate of Rs. 3 per acre should accompany each application. This deposit will be refunded if a lease is not offered to an applicant or will be taken as part of the premium if he purchases a lease.

It is proposed to restrict competition in the first instance to persons who have applied and deposited fees under this notice. Government does not, however, bind itself to accept any application and reserves the right at the sale of the leases to restrict bidding for lots under a certain size to certain classes of persons and to decide the number of lots or extent of land that may be taken up by any one applicant.

Applications for land under this notice should be addressed to the Government Agent, Sabaragamuwa, and will be received up to the end of May, 1930.

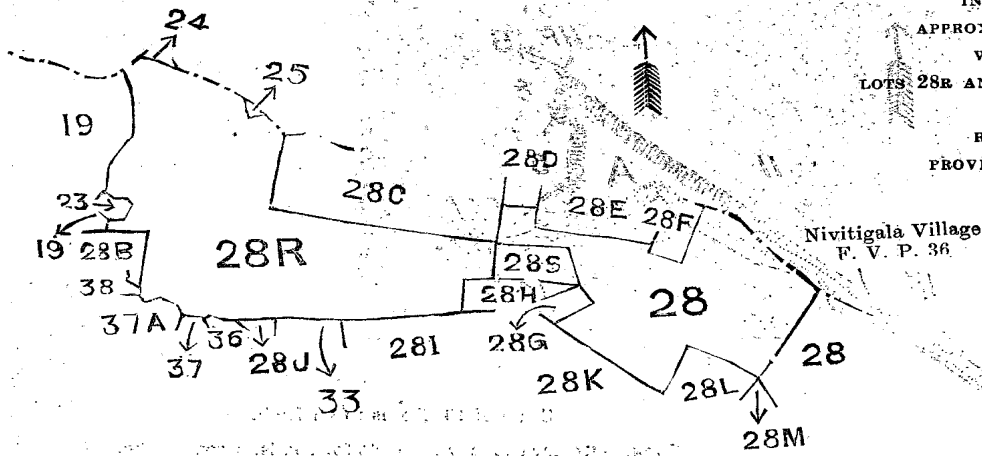
Further information regarding this land may be obtained on application at the Ratnapura Kachcheri, where a plan of the land may be inspected.

Plans of the land on the 16-chain scale may be purchased from the Surveyor-General for Re. 1 each.

Controller of Revenue's Office,
Colombo, March 1, 1930.

C. V. BRAYNE,
Additional Controller of Revenue.

SKETCH OF
 LAND AVAILABLE FOR DEVELOPMENT
 IN ECONOMIC PRODUCTS
 APPROXIMATE EXTENT 62 ACRES
 WATUPITIYA VILLAGE
 LOTS 28R AND PART OF 28 IN F. V. P. 202
 NAWADUN KOBALA
 RATNAPURA DISTRICT
 PROVINCE OF SABARAGAMUWA



Lot 28R = 38 acres.
 Lot 28 (part of) = 24 acres.

Scale of 16 Chains to an Inch.