



THE
**CEYLON GOVERNMENT
 GAZETTE**

No. 7,770 - FRIDAY, APRIL 4, 1930.

Published by Authority.

PART III.—LANDS.

(Separate paging is given to each Part in order that it may be filed separately.)

	PAGE		PAGE
Land Settlement Notices :—		Land Sales by the Settlement Officer :—	
Preliminary Notices	332	Western Province	—
Final Orders	336	Central Province	—
Land Sales by the Government Agents :—		Southern Province	—
Western Province	—	Northern Province	—
Central Province	—	Eastern Province	—
Southern Province	339	North-Western Province	343
Northern Province	—	North-Central Province	—
Eastern Province	—	Province of Uva	—
North-Western Province	—	Province of Sabaragamuwa	—
North-Central Province	341	Land Acquisition Notices	348
Province of Uva	342	Land Resumption Notices	—
Province of Sabaragamuwa	—	Lands under Peasant Proprietor Scheme	—
		Land Development Notices	351

COLOMBO :

A. C. RICHARDS, ACTING GOVERNMENT PRINTER, CEYLON.

PRELIMINARY NOTICES.

Anuradhapura Notice No. 10,400.

Notice under "The Waste Lands Ordinances of 1897, 1899, 1900, 1903, and 1927."

TAKE notice that unless within three months from April 4, 1930, the persons, if any, who claim any interest in the lands hereinafter mentioned or in any one or more of such lands or to some interest therein make claim in person or in writing to the said lands or to any of them or to some interest therein to J. Light, Esq., Special Officer appointed under section 28 of "The Waste Lands Ordinances of 1897, 1899, 1900, 1903, and 1927," at his office at Colombo :

Such Special Officer, in pursuance of the powers vested in him by the said Ordinances, will declare by writing under his hand that the said lands, or such of them as to which no claim has been made, are the property of the Crown.

J. LIGHT,
Special Officer.

NOTE.—(a) Any other information in respect of such lands can be obtained from the Settlement Officer, and plans of them from the Surveyor-General.

(b) A claim to a right of way over the said lands or any of them is a claim to an interest in the land or lands.

(c) **No lot situated within the boundaries mentioned below, which has not been included in the list of noticed lots, will be dealt with under this notice, and no claim need be made in respect of any such lot.**

Description of the Lands referred to.

The following lots situate in the village of Karawilagala, in the Kandu tulana of the Unduruwa korale of the Kalagam palata, in the North-Central Province, all of which lots fall within the boundaries :—

North : The village limit of Pahalagama.

East : The village limit of Galketiyagama, the village limit of Galketiyagama (part of path), the village limits of Galketiyagama and Bamunugama.

South : The village limit of Wedinigama, the village limits of Wedinigama and Siyambalewa (part of Kirawana-ela), the village limit of Siyambalewa.

West : The village limit of Nanwattagama, the village limit of Pinewa (part of cart track from Nanwattagama), the village limit of Pinewa.

Block survey preliminary plan No. 1,009.

Lot.	Name of Land.	Extent, A. R. P.	Lot.	Name of Land.	Extent, A. R. P.
37A ..	Ihalawela 0 1 17	37D ..	Ihalawela 0 0 1
37B ..	Do. 1 0 10			
37C ..	Do. 1 0 29			2 2 17

Anuradhapura S. O. 8—1930.

Ratnapura Notice No. 10,401.

Notice under "The Waste Lands Ordinances of 1897, 1899, 1900, 1903, and 1927."

TAKE notice that unless within three months from April 4, 1930, the persons, if any, who claim any interest in the lands hereinafter mentioned or in any one or more of such lands or to some interest therein make claim in person or in writing to the said lands or to any of them or to some interest therein to T. G. Willett, Esq., Special Officer appointed under section 28 of "The Waste Lands Ordinances of 1897, 1899, 1900, 1903, and 1927," at his office at Colombo :

Such Special Officer, in pursuance of the powers vested in him by the said Ordinances, will declare by writing under his hand that the said lands, or such of them as to which no claim has been made, are the property of the Crown.

T. G. WILLETT,
Special Officer.

NOTE.—(a) Any other information in respect of such lands can be obtained from the Settlement Officer, and plans of them from the Surveyor-General.

(b) A claim to a right of way over the said lands or any of them is a claim to an interest in the land or lands.

(c) **No lot situated within the boundaries mentioned below, which has not been included in the list of noticed lots, will be dealt with under this notice, and no claim need be made in respect of any such lot.**

Description of the Lands referred to.

The following lots situate in the village of Millawitiya, in Uda pattuwa north of the Kuruwiti korale of the Ratnapura District, in the Province of Sabaragamuwa, all of which lots fall within the boundaries :—

North : The village limit of Pussella.

East : The village limit of Kandangoda, the village limit of Kandangoda (part of the main road from Colombo to Ratnapura), the village limit of Kandangoda, the village limit of Henepola (parts of Walikeena-ela and Henepola-ela).

South : The village limit of a part of Kuruwita, the village limit of Teppanawe Ihalagama.

West : The village limit of Lellagoda (Galuke-ela and part of Kuru-ganga), the village limits of Lellagoda and Kokowita.

Block survey preliminary plan No. 359.

Lot.	Name of Land.	Extent, A. R. P.	Lot.	Name of Land.	Extent, A. R. P.
51	Asweddumehene-ela	1 0 23	170	Ela	0 0 11
55	Main road	2 1 23	173	Boragodamukalana	8 3 34
106	Dodangahahene-ela	0 1 31	211	Do.	15 3 14
126	Part of Ramaradeniye-ela	0 0 6	213	Do.	1 0 15
127	Part of main road	0 0 21	214	Boragodadeniya	0 0 25
151	Boragodamukalana	7 0 32	216	Gurugalmadiyahewatta (Gansabhawa road and reservation)	0 1 20
152	Ditto (reservation for path)	0 0 18	218	Pelikadamullemukalana, Hettideniyemukalana (reservation for stream)	15 0 27
153	Kendaketiye-hena, Melebendahena (reservation for path)	0 1 32	219	Part of Kuru-ganga	3 0 19
155	Millawitiyewatta, Melebendahena	0 0 4	223	Gansabhawa road and reservation	0 0 34
156	Millawitiyewatta	0 0 6	224	Gansabhawa road	0 1 5
157	Gansabhawa road and reservation	0 2 27	228	Gansabhawa road and reservation	0 0 6
158	Millawitiyewatta	0 0 4	229	Boragodawatta (Gansabhawa road and reservation)	0 0 9
160	Kendaketiye-hena <i>alias</i> Melebendahena	0 0 24	248	Pelikadamulle-ela	0 0 22
161	Ditto (reservation for Gansabhawa road)	0 0 11	249	Kuru-ganga	6 3 37
162	Millawitiya estate, Melebendahena <i>alias</i> Kendaketiye-hena	0 0 3	251	Do.	0 0 33
164	Kendaketiye-hena <i>alias</i> Melebendahena	0 3 5	266	Galokamukalana	10 2 26
165	Do.	1 3 9	267	Galokahena	8 1 7
168	Irrigation channel	0 0 11			87 0 34

Ratnapura S. O. 13—1930.

Ratnapura Notice No. 10,402.

Notice under "The Waste Lands Ordinances of 1897, 1899, 1900, 1903, and 1927."

TAKE notice that unless within three months from April 4, 1930, the persons, if any, who claim any interest in the lands hereinafter mentioned or in any one or more of such lands or to some interest therein make claim in person or in writing to the said lands or to any of them or to some interest therein to H. E. Jansz, Esq., Special Officer appointed under section 28 of "The Waste Lands Ordinances of 1897, 1899, 1900, 1903, and 1927," at his office at Colombo:

Such Special Officer, in pursuance of the powers vested in him by the said Ordinances, will declare by writing under his hand that the said lands, or such of them as to which no claim has been made, are the property of the Crown.

H. E. JANSZ,
Special Officer.

NOTE.—(a) Any other information in respect of such lands can be obtained from the Settlement Officer, and plans of them from the Surveyor-General.

(b) A claim to a right of way over the said lands or any of them is a claim to an interest in the land or lands.

(c) No lot situated within the boundaries mentioned below, which has not been included in the list of noticed lots, will be dealt with under this notice, and no claim need be made in respect of any such lot.

Description of the Lands referred to.

The following lots situate in the village of Olugantota, in the Uduwaggam pattuwa of the Kadawata korale of the Ratnapura District, in the Province of Sabaragamuwa, all of which lots fall within the boundaries:—

North: The village limit of Ellearawa (part of Gama-ela).

East: The village limit of Karadiyamulla (part of Gama-ela), the village limit of Karadiyamulla.

South: The village limit of Karadiyamulla, the village limit of Karadiyamulla (part of Gama-ela), the village limit of Kirindigala in the Meda korale (part of Walawe-ganga).

West: The village limit of Morahela in the Kadawata korale (part of the main road from Balangoda to Haputale).

Block survey preliminary plan No. 299.

Lot.	Name of Land.	Extent, A. R. P.	Lot.	Name of Land.	Extent, A. R. P.
1	Gama-ela (part)	0 1 11	28	Gama-ela (part)	0 0 6
9	Main road (part)	1 0 14			
23	Gansabhawa road	0 0 3			3 1 33
27	Walawe-ganga (part)	1 3 39			

Ratnapura S. O. 14—1930.

Ratnapura Notice No. 10,403.

Notice under "The Waste Lands Ordinances of 1897, 1899, 1900, 1903, and 1927."

TAKE notice that unless within three months from April 4, 1930, the persons, if any, who claim any interest in the lands hereinafter mentioned or in any one or more of such lands or to some interest therein make claim in person or in writing to the said lands or to any of them or to some interest therein to H. E. Jansz, Esq., Special Officer appointed under section 28 of "The Waste Lands Ordinances of 1897, 1899, 1900, 1903, and 1927," at his office at Colombo:

Such Special Officer, in pursuance of the powers vested in him by the said Ordinances, will declare by writing under his hand that the said lands, or such of them as to which no claim has been made, are the property of the Crown.

H. E. JANSZ,
Special Officer.

NOTE.—(a) Any other information in respect of such lands can be obtained from the Settlement Officer, and plans of them from the Surveyor-General.

(b) A claim to a right of way over the said lands or any of them is a claim to an interest in the land or lands.

(c) No lot situated within the boundaries mentioned below, which has not been included in the list of noticed lots, will be dealt with under this notice, and no claim need be made in respect of any such lot.

Description of the Lands referred to.

The following lots situate in the village of Karadiyamulla, in the Uduwaggam pattu of the Kadawata korale of the Ratnapura District, in the Province of Sabaragamuwa, all of which lots fall within the boundaries :—

North : The village limits of Ellearawa and Ratmalawinna (Dampitiya-ara), the village limit of Ratmalawinna.

East : The village limits of Welanhinna, Delgahatenna, and Kitulgahatenna.

South : The village limit of Mandawala (part of Gansabhawa road from Olugantota to Hatarabage), the village limit of Mandawala.

West : The village limit of Olugantota (Gama-ela).

Block survey preliminary plan No. 380.

Lot.	Name of Land.	Extent, A. R. P.	Lot.	Name of Land.	Extent, A. R. P.
1 ..	Gama-ela (part) ..	0 1 7	44 ..	Gansabhawa road ..	0 1 0
3 ..	Dampitiye-ara (part) ..	0 0 20	47 ..	Haletitennewatta ..	0 0 33
4 ..	Do. (do.) ..	0 2 5	50 ..	Kudugalehena and Galgodehena ..	0 0 21
4½ ..	Old stream (now part of Dampitiye- deniya) ..	0 0 12	52½ ..	Thanawatta (reservation for Gan- sabhawa road) ..	0 0 16
6 ..	Paluwattekandura ..	0 1 7	53 ..	Gonnagahumulawatta (do.) ..	0 0 17
7 ..	Dampitiye Mala-dola ..	0 0 8	55 ..	Mala-dola ..	0 0 12
8 ..	Dampitiyemukalana, Namketiye- mukalana, Dampitikele ..	72 3 14	56 ..	Reservation for Gansabhawa road ..	0 0 24
10 ..	Gansabhawa road (part) ..	0 0 36	59 ..	Paluwattekandura ..	0 1 12
11 ..	Kankumbalehena, Veniwelaketiye- hena, and Diddeniyehena ..	6 1 14	61 ..	Gansabhawa road (part of) ..	0 1 20
12 ..	Gansabhawa road ..	0 2 0	62 ..	Murungagahawatta (reservation for Gansabhawa road) ..	0 1 8
13 ..	Do. ..	0 3 3	63 ..	Etambagahagodellewatta (reservation for Gansabhawa road) ..	0 0 10
14 ..	Thanawatta (reservation for Gan- sabhawa road) ..	0 0 16	64 ..	Bambaraoyewatta and Murungagaha- watta (reservation for Gansabhawa road) ..	0 0 21
14½ ..	Galgodahena (do.) ..	0 0 12	65 ..	Mantalawa (reservation for Gan- sabhawa road) ..	0 0 34
15 ..	Do. ..	0 2 36	67 ..	Mantalawa ..	0 2 16
22 ..	Godakumbure-ela ..	0 0 11	68 ..	Werewwehena, Tennehena, Galwale- hena, Diddeniya, Kankumbalehena, Eimburakepuhena, and Maha-araw- yaya ..	8 2 34
29 ..	Footpath ..	0 0 2			
31 ..	Do. ..	0 0 4			
32 ..	Epitawatta and Udahawatta ..	0 2 34			
33 ..	Gama-ela (part) ..	0 0 6			
37 ..	Dimbulehena and Kanugahalanda ..	3 1 39			
40 ..	Galehena ..	0 0 31			
41 ..	Minipittaniya ..	0 0 35			
					99 1 30

Ratnapura S. O. 15—1930.

Ratnapura Notice No. 10,404.**Notice under "The Waste Lands Ordinances of 1897, 1899, 1900, 1903, and 1927."**

TAKE notice that unless within three months from April 4, 1930, the persons, if any, who claim any interest in the lands hereinafter mentioned or in any one or more of such lands or to some interest therein make claim in person or in writing to the said lands or to any of them or to some interest therein to H. E. Jansz, Esq., Special Officer appointed under section 28 of "The Waste Lands Ordinances of 1897, 1899, 1900, 1903, and 1927," at his office at Colombo :

Such Special Officer, in pursuance of the powers vested in him by the said Ordinances, will declare by writing under his hand that the said lands, or such of them as to which no claim has been made, are the property of the Crown.

H. E. JANSZ,
Special Officer.

NOTE.—(a) Any other information in respect of such lands can be obtained from the Settlement Officer, and plans of them from the Surveyor-General.

(b) A claim to a right of way over the said lands or any of them is a claim to an interest in the land or lands.

(c) **No lot situated within the boundaries mentioned below, which has not been included in the list of noticed lots, will be dealt with under this notice, and no claim need be made in respect of any such lot.**

Description of the Lands referred to.

The following lots situate in the village of Delgahatenna, in the Uduwaggam pattu of the Kadawata korale of the Ratnapura District, in the Province of Sabaragamuwa, all of which lots fall within the boundaries :—

North : The village limit of Welanhinna in the Kadawata and Meda korales, the village limit of Welanhinna in the Kadawata and Meda korales (part of Wewatenne-ara), the village limit of Tennekumbura in the Kadawata and Meda korales.

East : The village limit of Tennekumbura in the Kadawata and Meda korales, the village limit of Hatarabage in the Kadawata korale, the village limit of Hatarabage in the Kadawata korale (part of Delgahatennekandura), the village limit of Hatarabage in the Kadawata korale, the village limit of Hatarabage in the Kadawata korale (part of Kosgahawalakandura).

South : The village limits of Kotuwalpola and Hapugahakumbura in the Kadawata and Meda korales (part of Walawe-ganga).

West : The village limit of Hapugahakumbura in the Kadawata and Meda korales (part of Walawe-ganga), the village limit of Kitulgahatenna, the village limit of Kitulgahatenna (part of Gansabhawa road from Olugantota to Hatarabage), the village limit of Kitulgahatenna, the village limit of Kitulgahatenna (part of Gansabhawa road from Olugantota to Uggalkaltota), the village limit of Karadiyamulla.

Block survey preliminary plan No. 381.

Lot.	Name of Land.	Extent, A. R. P.	Lot.	Name of Land.	Extent, A. R. P.
3	Dampitikele, Dampitimukalana	10 3 21	42	Yahalewatta	0 0 10
4	Estate road	0 0 33	43	Sanchiundagewatta, Ranwelamaditte-daranda	2 0 25
5	Gansabhawa road (part)	0 0 39	44	Diyawegirenaellehena, Telkekunehena, Talawehena, Delgahatennehena, Kosgahawalehenā, Pansalewatta, Wikrema-arawegodahena, Amuhena, and Kadewattehena	52 3 6
7	Wewatenne-ara (part)	0 1 2	45	Lathamigewatta	0 3 4
11	Ketawalahalemukalana	13 0 9	47	Footpath	0 0 16
12	Gansabhawa road	0 1 15	48	Thelkekunehena, Kadubogahayatahena, Puwakgahamullehenyaya	5 2 23
13	Ketawalahalemukalana	27 1 18	54	Kosgahawalewatta	0 2 26
15	Reservation for footpath	0 0 17	55	Diyawegirenaellewatta	0 0 8
17	Irrigation channel	0 1 36	58	Kosgahawalakandura (part)	0 2 1
20	Delgahatennekandura (part)	0 0 21	59	Kosgahawalehena, Mirishena, Wickrema-arawegodehena	0 1 8
21	Patametiypaulakella, Elenyatipettehena	1 0 16	60	Irrigation channel	0 0 16
22	Patametiymukalana	2 3 3	62	Mala-dola	0 0 14
23	Epitakumburewanatha	0 2 13	63	Water-hole	0 0 4
24	Epitawattemullehena	1 2 2	64	Thalawewattemukalana, Wickrema-arawemukalana, Medaallehinna	19 3 31
25	Pansalawattehena	1 1 17	65	Walawe-ganga (part)	6 1 0
26	Ketawalahalemukalana, Ketawalahela	0 3 11			157 2 17
27	Gansabhawa road	0 1 30			
31	Do.	0 0 18			
34	Irrigation channel	0 0 23			
35	Pansalawattehena	0 2 4			
38	Copiawatta <i>alias</i> Meegahamulawatta	0 2 38			
39	Thalawattegoda, Kebellagahatenmukalana	3 3 28			
40	Gansabhawa road (part)	0 0 26			
41	Amuhena	0 3 20			

Ratnapura S. O. 16—1930.

Ratnapura Notice No. 10,405.

Notice under "The Waste Lands Ordinances of 1897, 1899, 1900, 1903, and 1927."

TAKE notice that unless within three months from April 4, 1930, the persons, if any, who claim any interest in the lands hereinafter mentioned or in any one or more of such lands or to some interest therein make claim in person or in writing to the said lands or to any of them or to some interest therein to L. J. Seneviratne, Esq., Special Officer appointed under section 28 of "The Waste Lands Ordinances of 1897, 1899, 1900, 1903, and 1927," at his office at Colombo:

Such Special Officer, in pursuance of the powers vested in him by the said Ordinances, will declare by writing under his hand that the said lands, or such of them as to which no claim has been made, are the property of the Crown.

L. J. SENEVIRATNE,
Special Officer.

NOTE.—(a) Any other information in respect of such lands can be obtained from the Settlement Officer, and plans of them from the Surveyor-General.

(b) A claim to a right of way over the said lands or any of them is a claim to an interest in the land or lands.

(c) **No lot situated within the boundaries mentioned below, which has not been included in the list of noticed lots, will be dealt with under this notice, and no claim need be made in respect of any such lot.**

Description of the Lands referred to.

The following lots situate in the village of Walakadawatta, in the Ūda pattu of the Nawadun korale of the Ratnapura District, in the Province of Sabaragamuwa, all of which lots fall within the boundaries:—

North: The village limit of Nahitiya, the village limit of Nahitiya (part of Gane-ela), the village limit of Pelendagama (part of Bambarabotuwa-ganga).

East: The village limit of Gangoda (part of Hewan-dola), the village limit of Gangoda, the village limit of Gangoda (part of Hewan-dola), the village limit of Gangoda.

South: The village limits of Gangoda and Kempanawatta.

West: The village limits of Kempanawatta and Nahitiya.

Block survey preliminary plan No. 428.

Lot.	Name of Land.	Extent, A. R. P.	Lot.	Name of Land.	Extent, A. R. P.
1	Bambarabotuwa-ganga (part of)	0 2 2	19	Bogahahena-ela, Annakkagala-dola	1 0 35
2	Hewan-dola (part of)	0 1 12	21	Footpath	0 0 12
3	Bekkewalamukalana	10 1 26	22	Bogahahenewatta	1 2 5
5	Ganeelehena	4 0 2	25	Footpath	0 0 5
6	Kanuhenewatta	1 0 11	26	Alutwatta	1 0 21
8	Madolitiwalakale and Bulathgalemukalana	6 3 15	28	Footpath	0 0 1
9	Part of Gane-ela	0 1 30	29	Do.	0 0 2
10	Gedaragawahena	2 3 13	30	Part of Hewan-dola	0 0 15
12	Annakkagaléhena <i>alias</i> Kumburegodella	0 3 5	33	Bulathgalemukalana	17 0 30
13	Annakkagaléhena	2 0 0	34	Lombalanahena, Lolugahahena, Titta-etehena, Bogahahena, Arambehena, Tippalehena, Gedaragawahena	36 3 11
14	Hewandeniyeowita, Kumbureowita	0 0 19	35	Gulanekele <i>alias</i> Bakkewalemukalana	3 0 16
15	Stream	0 0 15			90 3 36
17	Paragaha-ela	0 1 13			

Ratnapura S. O. 17—1930.

Ratnapura Notice No. 10,406.

Notice under "The Waste Lands Ordinances of 1897, 1899, 1900, 1903, and 1927."

TAKE notice that unless within three months from April 4, 1930, the persons, if any, who claim any interest in the lands hereinafter mentioned or in any one or more of such lands or to some interest therein make claim in person or in writing to the said lands or to any of them or to some interest therein to L. J. Seneviratne, Esq., Special Officer appointed under section 28 of "The Waste Lands Ordinances of 1897, 1899, 1900, 1903, and 1927," at his office at Colombo :

Such Special Officer, in pursuance of the powers vested in him by the said Ordinances, will declare by writing under his hand that the said lands, or such of them as to which no claim has been made, are the property of the Crown.

L. J. SENEVIRATNE,
Special Officer.

NOTE.—(a) Any other information in respect of such lands can be obtained from the Settlement Officer, and plans of them from the Surveyor-General.

(b) A claim to a right of way over the said lands or any of them is a claim to an interest in the land or lands.

(c) No lot situated within the boundaries mentioned below, which has not been included in the list of noticed lots, will be dealt with under this notice, and no claim need be made in respect of any such lot.

Description of the Lands referred to.

The following lots situate in the village of Pelandagama, in the Uda pattu of the Nawadun korale of the Ratnapura District, in the Province of Sabaragamuwa, all of which lots fall within the boundaries :—

North : The village limit of Diyabibile, the village limit of Hettigama (part of estate road).

East : The village limit of Hettigama, the village limit of Kadurugalawatta (Kekiri-ela).

South : The village limit of Kokatiyawala (part of Kekiri-ela), the village limits of Gangoda and Walakandawatta (part of Bambarabotuwa-ganga).

West : The village limit of Nahitiya (part of Bambarabotuwa-ganga), the village limit of Pahalagama (part of Kadurugal-dola).

Block survey preliminary plan No. 423.

Lot.	Name of Land.	Extent, A. R. P.	Lot.	Name of Land.	Extent, A. R. P.
1	Malkekune-ela <i>alias</i> Kambarangawella	0 2 16	44	Paragawahena <i>alias</i> Kammalawattehena	0 3 32
5	Estate road (part)	0 2 15	45	Footpath	0 0 21
7	Kambarangawehena	3 1 39	46	Kammalawattehena, Batalakotuwehena, Bataketiyehehena, Katukitulgahahenyaya, Galapitagalahena, and Gulanehena	31 2 34
11	Galgodehena and Dummalehena	4 2 34	47	Poonadeniyewatta	1 1 7
13	Kadurugal-dola (part)	1 3 25	48	Galapitahena <i>alias</i> Kumburegodella	0 0 36
14	Galgodehena and Dummalehena	2 3 35	50	Kapuwattenawalehena	1 1 34
15	Dummalehena	2 0 7	51	Kumburagawa-ela	0 1 12
18	Imbulehena and Diyawalehena	1 2 0	52	Kapuwattenawalehena	1 0 8
20	Tiniyamandiyehena (reservation for road)	0 1 2	53	Ditto <i>alias</i> Delgahahena	1 1 39
21	Tiniyamandiyemukalana	1 3 7	54	Kirimetittennehena	1 0 34
22	Ditto (reservation for stream)	0 3 32	55	Do.	0 3 20
23	Udahawattehena	0 1 24	57	Batakoratuwehena	1 3 28
25	Footpath	0 0 12	58	Do.	0 2 1
26	Do.	0 0 25	59	Kumburagawa-ela	0 1 8
27	Thalagahahena	2 1 9	60	Hodgehewhena, Bulatgulanehena <i>alias</i> Poonagalawatta	9 1 25
28	Dummalehena	0 3 39	61	Potuetamandiyemukalana (reservation for stream)	13 3 1
30	Kohila-dola	1 0 38	62	Udakumbura	1 0 22
31	Footpath	0 0 3	63	Potuetamandiyemukalana (reservation for stream)	0 1 20
33	Galapitahena <i>alias</i> Pussehena	5 0 25	66	Kirimetittennehena	0 2 2
34	Galapitagalahena	2 0 13	68	Bambara otuwa-ganga (part)	4 1 4
35	Footpath	0 0 3	69	Kekiri-ela (part)	0 1 14
36	Tiniyamandiyemukalana (reservation for stream)	1 0 28			112 2 38
37	Tiniyamandiya	0 1 33			
38	Do.	1 1 33			
39	Approach road to school	0 0 8			
41	Laveniyaketiyehehena	0 2 10			
42	Paragawadeniya	0 1 34			
43	Laveniyaketiyehehena	2 0 7			

Ratnapura S. O. 18—1930.

FINAL ORDERS.

Kalutara S. O. No. 125.

Order under Section 4, Sub-section (1), of "The Waste Lands Ordinances of 1897, 1899, 1900, 1903, and 1927."

in the matter of the lands commonly called or known as Kahatagahatenna, Kirindiweltenna, &c., situate in the village of Kalugala, in Maha pattu south of Pasdun korale east of the Kalutara District, in the Western Province, and of "The Waste Lands Ordinances of 1897, 1899, 1900, and 1903."

WHEREAS in pursuance of section 1 of the said Ordinances it was duly declared and notified on the 29th day of October, 1926; that if no claim to the lands commonly called or known as Kahatagahatenna, Kirindiweltenna, &c., situate in the village of Kalugala, in Maha pattu south of Pasdun korale east of the Kalutara District, in the Western Province, containing in extent 250 acres 2 roods and 30 perches, and shown as lot 198 in block survey preliminary plan No. 104, was made to Walter Terence Stace, Esq., Special Officer appointed under section 28 of the said Ordinances, within the period of three months from the date specified in the said notice, such lands would be declared the property of the Crown, and dealt with on account of the Crown (*vide* Notice No. 9,356) :

And whereas Gangodage Sopi Nona made claim thereto, and Philip James Hudson, Esq., Special Officer appointed under section 28 of the said Ordinances, made due inquiry into such claim; and whereas the said claimant and Philip James Hudson, Esq., one of the aforesaid Special Officers, came to an agreement in writing dated the 11th day of July, 1927, concerning the said lands, under section 4, sub-section (1), of the said Ordinances, whereby it was agreed that the said claimant should be declared the purchaser of a portion of the said lands upon payment on or before the 11th day of October, 1927, to the Assistant Government Agent at Kalutara, or to the Settlement Officer, of a sum of Rupees Fifty only (Rs. 50), as the purchase amount of the said portion of the said lands; and whereas the said amount has been duly paid by the said claimant, she is hereby, in pursuance of the agreement aforementioned, declared to be the purchaser of the said portion of the said lands, as more fully described herein below, and as described in the survey and description thereof authenticated by Arthur Harry Gerald Dawson, Esq., Surveyor-General, bearing date the 29th day of April, 1929, No. 397,762/F. O. T. P. (L. L. L. No. 1,832).

Description of the Land referred to.

The land commonly called or known as Kadiranketiyekele, situate in the village of Kalugala, in Maha pattu south of Pasdun korale east of the Kalutara District, in the Western Province, containing in extent 1 acre and 13 perches, and shown as lot 193A in block survey preliminary plan No. 104; and bounded as follows: on the north, east, and south by Kahatagahatenneyaya (lot 193) to be declared the property of the Crown under the Waste Lands Ordinances; on the west by T. P. 278,526.

November 13, 1929.

J. LIGHT,
Special Officer.

The consent of His Excellency the Governor has been obtained to the publication of the above order under section 4 (2) of the said Ordinances.

Dated at Colombo, this 13th day of March, 1930.

P. H. DE LA HARPE,
for Colonial Secretary.

Kurunegala S. O. No. 4,398.

Order under Section 4, Sub-section (1), of "The Waste Lands Ordinances of 1897, 1899, 1900, 1903, and 1927."

In the matter of the lands commonly called or known as Kahatagahamullahena, Kohombagahamullahena, situate in the village of Pachchalawela, in the Karandapattu korale of the Katugampola hatpattu of the Kurunegala District, in the North-Western Province, and of "The Waste Lands Ordinances of 1897, 1899, 1900, and 1903."

WHEREAS in pursuance of section 1 of the said Ordinances it was duly declared and notified on the 12th day of March, 1926, that if no claim to the lands commonly called or known as Kahatagahamullahena, Kohombagahamullahena, situate in the village of Pachchalawela, in the Karandapattu korale of the Katugampola hatpattu of the Kurunegala District, in the North-Western Province, containing in extent 5 acres 3 roods and 34 perches, and shown as lot 16 in block survey preliminary plan No. 2,093, was made to Navroji Maneckji Bharucha, Esq., Special Officer appointed under section 28 of the said Ordinances, within the period of three months from the date specified in the said notice, such lands would be declared the property of the Crown, and dealt with on account of the Crown (*vide* Notice No. 9,044):

And whereas (1) Etugalpedi Durayalage Baiyalage Bandiya and (2) Etugalpedi Durayalage Menika made claim thereto, and Louis Lucien Hunter, Esq., Special Officer appointed under section 28 of the said Ordinances, made due inquiry into such claim; and whereas the said claimants and Louis Lucien Hunter, Esq., one of the aforesaid Special Officers, came to an agreement in writing dated the 26th day of November, 1926, concerning the said lands, under section 4, sub-section (1), of the said Ordinances, whereby it was agreed that the said claimants should be declared the purchasers of a portion of the said lands upon payment on or before the 26th day of January, 1927, to the Government Agent at Kurunegala, or to the Settlement Officer, of a sum of Rupees Thirty-five only (Rs. 35), as the purchase amount of the said portion of the said lands; and whereas the said amount has been duly paid by the said claimants, they are hereby, in pursuance of the agreement aforementioned, declared to be the purchasers of the said portion of the said lands, as more fully described herein below, and as described in the survey and description thereof authenticated by Arthur Harry Gerald Dawson, Esq., Surveyor-General, bearing date the 30th day of April, 1929, No. 397,766/F. O. T. P. (L. L. L. No. 1,847).

Description of the Land referred to.

The land commonly called or known as Ambagahamullahena *alias* Kahatagahamullahena, situate in the village of Pachchalawela, in the Karandapattu korale of the Katugampola hatpattu of the Kurunegala District, in the North-Western Province, containing in extent 1 acre 3 roods and 30 perches, and shown as lot 16 in block survey preliminary plan No. 2,093; and bounded as follows: on the north by Kahatagahawatta (lot 15) claimed by Attugalpedidurayalage Baiya and others; on the east by the village limit of Kitarammulla; on the south by Ambagahamullahena *alias* Kahatagahamullahena (lot 16A) sold under the Waste Lands Ordinances, Pathagahawatta (T. P. 373,707), Meegahamullewatta (private); on the west by Meegahamullewatta (lot 18) claimed by Attugalpedidurayalage Dothy.

Colombo, November 6, 1929.

A. E. CHRISTOFFELSZ,
Special Officer.

The consent of His Excellency the Governor has been obtained to the publication of the above order under section 4 (2) of the said Ordinances.

Dated at Colombo, this 13th day of March, 1930.

J. C. JANSZ,
for Colonial Secretary.

Kurunegala S. O. No. 4,399.

Order under Section 4, Sub-section (1), of "The Waste Lands Ordinances of 1897, 1899, 1900, 1903, and 1927."

In the matter of the lands commonly called or known as Diulgahamullahena and Habakalehena, situate in the village of Pachchalawela, in the Karandapattu korale of the Katugampola hatpattu of the Kurunegala District, in the North-Western Province, and of "The Waste Lands Ordinances of 1897, 1899, 1900, and 1903."

WHEREAS in pursuance of section 1 of the said Ordinances it was duly declared and notified on the 12th day of March, 1926, that if no claim to the lands commonly called or known as Diulgahamullahena and Habakalehena, situate in the village of Pachchalawela, in the Karandapattu korale of the Katugampola hatpattu of the Kurunegala District, in the North-Western Province, containing in extent 8 acres and 31 perches, and shown as lot 3 in block survey preliminary plan No. 2,093, was made to Navroji Maneckji Bharucha, Esq., Special Officer appointed under section 28 of the said Ordinances, within the period of three months from the date specified in the said notice, such lands would be declared the property of the Crown, and dealt with on account of the Crown (*vide* Notice No. 9,044):

And whereas (1) Horat Ipedi Durayalage Bandiya, and (2) ditto Hapuva made claim thereto, and Louis Lucien Hunter, Esq., Special Officer appointed under section 28 of the said Ordinances, made due inquiry into such claim; and whereas the said claimants and Louis Lucien Hunter, Esq., one of the aforesaid Special Officers, came to an agreement in writing dated the 26th day of November, 1926, concerning the said lands, under section 4, sub-section (1), of the said Ordinances, whereby it was agreed that the said claimants should be declared the purchasers of a portion of the said lands upon payment on or before the 26th day of January, 1927, to the Government Agent at Kurunegala, or to the Settlement Officer, of a sum of Rupees Ten only (Rs. 10), as the purchase amount of the said portion of the said lands; and whereas the said amount has been duly paid by the said claimants, they are hereby, in pursuance of the agreement, aforementioned declared to be the purchasers of the said portion of the said lands, as more fully described herein below and as described in the survey and description thereof authenticated by Arthur Harry Gerald Dawson, Esq., Surveyor General, bearing date the 30th day of April, 1929, No. 397,785/F. O. T. P. (L. L. L. No. 1,842).

Description of the Land referred to.

The land commonly called or known as Habakalahena, situate in the village of Pachchalawela, in the Karandapattu korale of the Katugampola hatpattu of the Kurunegala District, in the North-Western Province, containing in extent 1 rood and 28 perches, and shown as lot 3C in block survey preliminary plan No. 2,093; and bounded as follows: on the north by Habakalahena (lot 3D) sold under the Waste Lands Ordinances; on the east by the village limit of Kitarammulla Diulgashena *alias* Habakalahena (lot 3E) sold under the Waste Lands Ordinances; on the south by Habakalahena (lot 3B) sold under the Waste Lands Ordinances; on the west by reservation for access to be declared the property of the Crown under the Waste Lands Ordinances.

Colombo, November 6, 1929.

A. E. CHRISTOFFELSZ,
Special Officer.

The consent of His Excellency the Governor has been obtained to the publication of the above order under section 4 (2) of the said Ordinances.

Dated at Colombo, this 13th day of March, 1930.

J. C. JANSZ,
for Colonial Secretary.

Kurunegala S. O. No. 4,400.

Order under Section 4, Sub-section (1), of "The Waste Lands Ordinances of 1897, 1899, 1900, 1903, and 1927."

In the matter of the lands commonly called or known as Dangahamulahena, Veragalahena, situate in the village of Nikaweratiya, in the Magul Otota korale of the Wannu hatpattu of the Kurunegala District, in the North-Western Province, and of "The Waste Lands Ordinances of 1897, 1899, 1900, and 1903."

WHEREAS in pursuance of section 1 of the said Ordinances it was duly declared and notified on the 25th day of March, 1927, that if no claim to the lands commonly called or known as Dangahamulahena, Veragalahena, situate in the village of Nikaweratiya, in the Magul Otota korale of the Wannu hatpattu of the Kurunegala District, in the North-Western Province, containing in extent 10 acres and 31 perches, and shown as lot 39 in block survey preliminary plan No. 1,991, was made to Frank Leach, Esq., Special Officer appointed under section 28 of the said Ordinances, within the period of three months from the date specified in the said notice, such lands would be declared the property of the Crown, and dealt with on account of the Crown (*vide* Notice No. 9,504):

And whereas Wana Una Muna Omaru Cassim made claim thereto, and Frank Leach, Esq., the aforesaid Special Officer, made due inquiry into such claim; and whereas the said claimant and Frank Leach, Esq., the aforesaid Special Officer, came to an agreement in writing dated the 3rd day of August, 1927, concerning the said lands, under section 4, sub-section (1), of the said Ordinances, whereby it was agreed that the said claimant should be declared the purchaser of a portion of the said lands for a sum of Rupees Twenty-five only (Rs. 25), paid to the Settlement Officer, on the 6th day of August, 1926, as the purchase amount of the said portion of the said lands, the said claimant is hereby, in pursuance of the agreement aforementioned, declared to be the purchaser of the said portion of the said lands, as more fully described herein below, and as described in the survey and description thereof authenticated by Arthur Harry Gerald Dawson, Esq., Surveyor-General, bearing date the 27th day of May, 1929, No. 398,134/F. O. T. P. (L. L. L. No. 1,892).

Description of the Land referred to.

The land commonly called or known as Dangahamulahena, situate in the village of Nikaweratiya, in the Magul Otota korale of the Wannu hatpattu of the Kurunegala District, in the North-Western Province, containing in extent 2 roods and 5 perches, and shown as lot 39 I in block survey preliminary plan No. 1,991; and bounded as follows: on the north by Dangahamulahena (lot 39A) to be declared the property of the Crown under the Waste Lands Ordinances, Dangahamulahena (lot 39F) sold under the Waste Lands Ordinances; on the east by Mailagahamulahena *alias* Dangahamulahena (lot 39H) to be declared the property of the Crown under the Waste Lands Ordinances; on the south by Mailagahamulahena *alias* Dangahamulahena (lot 39H) to be declared the property of the Crown under the Waste Lands Ordinances, Dangahamulahena (reservation for path) to be declared the property of the Crown under the Waste Lands Ordinances; on the west by Dangahamulawatta (T. P. 367,216).

Colombo, November 20, 1929.

W. C. D. PENTELOW,
Special Officer.

The consent of His Excellency the Governor has been obtained to the publication of the above order under section 4 (2) of the said Ordinances.

Dated at Colombo, this 13th day of March, 1930.

J. C. JANSZ,
for Colonial Secretary.

Badulla S. O. No. 2,685.

Order under Section 4, Sub-section (1), of "The Waste Lands Ordinances of 1897, 1899, 1900, 1903, and 1927."

In the matter of the lands commonly called or known as Galenda, Maditakele, &c., situate in the village of part of Dambawelagama, in the Kandapalla korale of the Wellawaya division, in the Province of Uva, and of "The Waste Lands Ordinances of 1897, 1899, 1900, and 1903."

WHEREAS in pursuance of section 1 of the said Ordinances it was duly declared and notified on the 18th day of June, 1926, that if no claim to the lands commonly called or known as Galenda, Maditakele, &c., situate in the village of part of Dambawelagama, in the Kandapalla korale of the Wellawaya division, in the Province of Uva, containing in extent 47 acres 1 rood and 10 perches, and shown as lot 30 in block survey preliminary plan No. 315, was made to Walter Terence Stace, Esq., Special Officer appointed under section 28 of the said Ordinances, within the period of three months from the date specified in the said notice, such lands would be declared the property of the Crown, and dealt with on account of the Crown (*vide* Notice No. 9,206):

And whereas Edward Fitzgerald Heath on behalf of Mahatelge Florida Peiris, wife of Madappuliarachchige Aron Fernando, made claim thereto, and Walter Terence Stace, Esq., the aforesaid Special Officer, made due inquiry into such claim; and whereas the said claimant, Mahatelge Florida Peiris, and Walter Terence Stace, Esq., the aforesaid Special Officer, came to an agreement in writing dated the 1st day of February, 1927, concerning the said lands, under section 4, sub-section (1), of the said Ordinances, whereby it was agreed that the said claimant should be declared the purchaser of portions of the said lands upon payment on or before the 29th day of July, 1927, to the Government Agent at Colombo, or to the Settlement Officer, of a sum of Rupees Three hundred and Sixty only (Rs. 360), as the purchase amount of the said portions of the said lands; and whereas the said amount has been duly paid by the said claimant, she is hereby, in pursuance of the agreement aforementioned, declared to be the purchaser of the said portions of the said lands, as more fully described herein below, and as described in the survey and description thereof authenticated by Arthur Harry Gerald Dawson, Esq., Surveyor-General, bearing date the 30th day of May, 1929, No. 398,267/F. O. T. P. (L. L. L. No. 1,854).

Description of the Lands referred to.

The following lots situate in the village of part of Dambawelagama, in the Kandapalla korale of the Wellawaya division, in the Province of Uva:—

Block survey preliminary plan No. 315.

Lot.	Name of Land.	Extent, A. R. P.
30E ..	Maditahena	0 1 8
30G ..	Do., Attakunagalakele	17 3 2
(Exclusive of the channel and reservation passing through the land.)		18 0 10

and bounded as follows: on the north by T. P. 50,591, Wiharagala estate (T. P. 383,914); on the east by Galendeyaya *alias* Attakunagalakeleyaya (lot 30) to be declared the property of the Crown under the Waste Lands Ordinances, Wiharatenna estate (T. P. 384,852), Madita-arawa, Wewekumbura (lot 29) claimed by Joseph Peiris, Wiharatenna estate (T. P. 384,852), Maditahena (lot 30A) sold under the Waste Lands Ordinances; on the south by Maditahena (lot 30A) sold under the Waste Lands Ordinances, Maditahena (lot 30D) sold under the Waste Lands Ordinances; on the west by Pinnala-oya to be declared the property of the Crown under the Waste Lands Ordinances.

November 20, 1929.

W. T. STACE,
Special Officer.

The consent of His Excellency the Governor has been obtained to the publication of the above order under section 4(2) of the said Ordinances.

Dated at Colombo, this 13th day of March, 1930.

P. H. DE LA HARPE,
for Colonial Secretary.

LAND SALES IN THE SOUTHERN PROVINCE.

Galle No. 70.—The Government Agent, Southern Province, will on Monday, May 26, 1930, at 1.30 p.m., at his office in Galle Kachcheri, put up to auction, for sale or settlement, or will otherwise dispose of, the under-mentioned portions of Crown land, in accordance with the regulations of Government regarding land sales. Twenty-three allotments of land situated in the Wellaboda pattu of the Galle District of the Southern Province.

Lot.	Name of Land.	Preliminary plan No. 6,548. Village.—Magala.			Extent.	Upset price.
		Name of Applicant.	Name of Claimant.	Description.		
17,678	Halgahawatta	—	.. Handaridewa Siyano of Magala South	Garden	0 1 38	—*
Preliminary plan No. 11,429. Village.—Karattakanda.						
1	Andayaspatabendigewela <i>alias</i> Karattakandawela	Manimelwadu Thomas de Silva of Ambalangoda	Manimelwadu Thomas de Silva of Karattakanda	Paddy field	0 3 30	—†
2	Patabendigewela, Karattakanda-addarawela, and Uswatta-addarawela	do.	do.	do.	1 2 27	—†
Preliminary plan No. 13,751. Village.—Madakumbura.						
1	Oliyapolawatta	—	.. T. H. William of Madakumbura	Rubber land Plantation	0 0 11	120 80
Preliminary plan No. 13,327. Village.—Kosatumanana.						
9	Godaparagahawatta	—	.. Tusayahakuru Sinnoris of Karadeniya	Rubber land Plantation	0 0 19	160 40
Preliminary plan No. 13,301. Village.—Bataduwa.						
3	Bataduwekele	—	.. Crown	Low jungle	0 0 39	—†
4	Do.	—	.. do.	Open land	0 0 9	200
Preliminary plan No. 13,680. Village.—Bataduwa.						
3	Kitulgahaudumulla	—	.. W. T. Ondiris de Silva of Batapola	Cinnamon Plantation	0 0 16	150 60

Lot.	Name of Land.	Name of Applicant.	Name of Claimant.	Description.	Extent.		Upset price per acre, Rs.	
					A.	R. P.		
8	Kitulgahaudumullekele	—	Crown	Low jungle	0	0	6	—†
10	Do.	—	do.	Chena	0	1	1	—†
12	Kandegodewatta	—	P. H. Allis of Batapola	Cinnamon and jungle Plantation	0	0	11	150
								6
		Preliminary plan No. 13,491. Village—Wellaboda.						
1	Wellewatta <i>alias</i> Wella- bodawatta	K. Hinniappu de Silva of Wella- boda	Crown	Garden Plantation	0	0	33	150
								15
1A	Do.	—	do.	Deniya	0	0	8	—†
		Preliminary plan No. 13,628. Village—Kobeituduwa.						
1	Kandegodawatta	U. A. Panis Sinno of Nindana	U. A. Panis Sinno of Nin- dana	Garden Plantation	0	1	28	125
								21.90
			Village—Bataduwa.					
4	Kandegodakele	—	Crown	Low jungle	0	0	4	—†
		Preliminary plan No. 13,681. Village—Mahawatta.						
8	Galalangayayeudumulla	—	M. H. Deonis Silva of Batapola	Paddy field Plantation	0	1	8	150
								8
		Preliminary plan No. 13,713. Village—Alutwala.						
6	Elhena	N. C. James de Silva of Alut- wala	Crown	Low jungle Plantation	2	0	0	160
								19.50
8	Do.	N. C. James de Silva and K. V. Elias Appu of Alutwala	do.	Low jungle Plantation	1	3	32	160
								18
9	Do.	N. C. Charles de Silva of Alut- wala	do.	Low jungle	4	0	3	160
11	Do.	C. Warusavitana of Hikkaduwa	do.	do.	1	0	10	175
12	Do.	—	do.	do.	1	3	20	235
		Preliminary plan No. 13,823. Village—Mahagangoda.						
1	Hatarahaulemanana	—	P. H. Endris de Silva	Garden Plantation	0	0	15	250
								17
2	Do.	—	Crown	Chena	0	0	16	—†
4	Hatarahauleudumulla	—	do.	Deniya contain- ing cinnamon nursery Plantation	0	0	23	225
								10
5	Do.	—	Wadumestri Amaris and Wadumestri Davith Appu of Batapola	Paddy field	0	0	28	185
6	Do.	—	Crown	do.	0	0	8	—†
7	Do.	—	Wadumestri Amaris and Wadumestri Davith Appu of Batapola	do.	0	1	20	185
8	Dangahakele	—	Crown	Chena	0	2	15	—†
13	Hatarahauleudumulla	—	Wadumestri Amaris of Batapola	Paddy field	0	2	12	185
14	Do.	—	Crown	do.	0	0	9	—†
15	Do.	—	Wadumestri Amaris of Batapola	do.	0	0	39	185
17	Welipollewwemanana	—	Crown	Owita	0	0	39	—†
18	Dangahakele	—	do.	Patana	0	1	30	185
19	Do.	—	do.	do.	0	0	21	—†
		Preliminary plan No. 13,979. Village—Imbula.						
1	Godaparagahawatta	B. Sadiris Silva of Imbulegoda	B. Sadiris Silva	Garden Plantation	1	3	33	110
								709
2	Do.	—	M. Sarolis and M. Amaris	Garden	0	2	11	—*
3	Do.	—	do.	do.	0	2	2	—*
4	Paragahawatta	—	do.	do.	0	2	0	—*
		Preliminary plan No. 12,887. Village—Galduwa.						
3	Illukbissekumbura	N. A. S. Jaya- suriya of Meet- yagoda	Elice Wickremaratne of Galduwa	Paddy field	0	0	18	200
13	Akuretiudumullekumbura	do.	Greasy Wickremaratne of Galduwa	do.	0	0	15	200

* These lots will be marked private.

† These lots will be settled on Certificates of Quiet Possession.

‡ Reservations (not for sale).

Further particulars regarding these lands can be obtained from the Government Agent, Southern Province, and their plans from the Surveyor-General.

Colonial Secretary's Office,
Colombo, April 3, 1930.

B. H. BOURDILLON,
Colonial Secretary.

LAND SALES IN THE NORTH-CENTRAL PROVINCE.

Anuradhapura No. 134.—The Government Agent, North-Central Province, will on Wednesday, May 14, 1930, at 1.30 P.M., at his office in the Anuradhapura Kachcheri, put up to auction, for sale or settlement, or will otherwise dispose of, the under-mentioned portions of Crown land, in accordance with the regulations of Government regarding land sales. Forty-seven allotments of land situated in the Wilachchiya korale, Nuwaragam palata of the Nuwarakalawiya district of the North-Central Province.

Lot.	Name of Land.	Final village plan No. 659. Village—Adampane.		Claimant—Crown. Description.	Extent.		Upset price per acre, Rs.
		Name of Applicant.			A.	R. P.	
14T15	Adampanekele	.. S. Pulingurala	..	Low jungle	0	0 22	20
14T16	Do.	.. do.	..	do.	1	0 10.	20
14T19	Do.	.. do.	..	do.	0	0 28	20
14E10	Labugamaekele	.. R. M. Bairala	..	do.	0	2 6	20
14E11	Do.	.. do.	..	do.	1	1 7	20
2B1	Pahamunegamaekele	Final village plan No. 665. Village—Pahamunegama.		.. Low jungle	6	2 10	21
67A	Nugagahalanda	Final village plan No. 708. Village—Badahelagama.		.. Chena	2	0 32	20
3B	Walpolagamaekele	Final village plan No. 711. Village—Walpolagama.		.. Chena	3	3 25	21
13	Mahawalpolagamamukalana alias Walpolagamaekele	.. S. P. Lapaya and three others of Katumulugama	..	Jungle and chena	1	1 25	20
29A	Pahalaragahawewakele	Final village plan No. 716. Village—Pahala Maragahawewa.		.. Low jungle	1	0 13	21
29B	Do.	.. M. Kirihamy and two others of Tammanewa	..	do.	1	3 6	21
32A	Do.	.. (1) B. Ranhamy, Vel-Vidane, (2) K. Ukku Banda, and (3) K. Suddahamy	..	do.	1	3 36	21
32B	Do.	.. M. Kirihamy and two others of Tammanewa	..	do.	3	2 15	22 50
32C	Do.	.. B. Ranhamy and two others	..	do.	0	0 13	21
29C	Do.	.. do.	..	do.	3	3 5	23 50
8F	Ambagahawewakele	Final village plan No. 727. Village—Ambagahawewa.		.. Low jungle	2	3 19	20
79A	Do.	.. K. Appuhamy	..	Forest	2	0 16.	21
191F	Etampatiyakele	.. M. Ranhamy	..	do.	1	2 27	23
2B1	Ikiriwewakele	Final village plan No. 737. Village—Helambewewa.		.. Low jungle	3	3 12	20
2B2	Do.	.. T. Kaluappuralla	..	do.	6	2 4	20 50
2B3	Do.	.. S. Kirihamy of Dunumadalewa	..	do.	2	3 5	20
1A	Nawakkulamakele	Final village plan No. 673. Village—Nawakkulama.		.. Low jungle	1	1 0	20
1B	Do.	.. P. Mudianse	..	do.	1	2 13	20
14	Do.	.. H. Suddahamy	..	do.	1	0 10	20
14A	Do.	.. M. Ranhamy	..	do.	1	2 13	20
14C	Do.	.. M. Herathamy and another	..	do.	1	3 7	20
25	Nawakkulamakele Galagawalanda	.. do.	..	do.	1	2 38	20
1Q	Kukulkatuwakele	Final topo preliminary plan No. 7. Village—Kukulkatuwa.		.. Low jungle	2	2 7	20
1R	Diwulgahaidama Kukulkatuwakele	.. K. Awsadahamy	..	do.	1	3 38	20
1S	Kukulkatuwakele	.. alias A. Wannihamy	..	Chena	7	2 12	24
1T	Do.	.. B. Punchirala, Vel-Vidane	..	Low jungle	2	2 2	20
1U	Do.	.. M. Badderala	..	do.	2	0 6	20
1V	Do.	.. do.	..	do.	4	0 37	21
1W	Do.	.. M. Kiri Banda	..	do.	1	0 1	20
1X	Accarawela idama	.. K. Awsadahamy	..	Paddy field	0	2 25.	20
1Y	Kukulkatuwakele	.. Encroachment by W. Malhamy and another	..	Low jungle	1	0 12	20
1Z	Do.	.. K. Ranhamy	..	do.	1	3 18	20
1AA	Suriyadamanakele	Village—Suriyadamana.		.. do.	5	0 38	20
1AB	Do.	.. B. Ranhamy	..	do.	9	1 0	21
1AC	Do.	.. P. Mudianse and three others of Helambawewa	..	do.	3	3 2	23
1AD	Do.	.. A. Herat Banda and another of Helambawewa	..	Forest	2	3 23	21
1AE	Do.	.. P. Appuralla, Vel-Vidane	..	do.	1	0 38	21
1AG	Do.	.. P. Banda, Vel-Vidane	..	Waste land	0	1 7	20

Village—Kadurupitiya.

Lot.	Name of Land.	Name of Applicant.	Description.	Extent.		Upset price per acre, Rs
				A.	R. P.	
1AH	Kadurupitiyakele	.. M. P. Santa and others	.. Forest	6	0 23	22.50
1AI	Do.	.. K. P. Sembera	.. High jungle	3	2 37	21
1AJ	Do.	.. M. P. Santa and five others	.. Forest	3	0 13	20.50
1AK	Do.	.. K. P. Sembera	.. Low jungle	2	0 2	20

Further particulars regarding these lands may be had from the Government Agent, North-Central Province, and their plans from the Surveyor-General.

Colonial Secretary's Office,
Colombo, April 2, 1930.

B. H. BOURDILLON,
Colonial Secretary.

LAND SALES IN THE PROVINCE OF UVA.

Badulla No. 94.—The Government Agent, Province of Uva, will on Thursday, June 5, 1930, at 1.45 P.M., at his office in the Badulla Kachcheri, put up to auction, for sale or settlement, or will otherwise dispose of, the under-mentioned portions of Crown land, in accordance with the regulations of Government regarding land sales. Fifteen allotments of land situated in the Buttala and Wiyaluwa divisions of the Badulla District of the Province of Uva.

Preliminary plan No. 2,740. Village—Okkampitiya in Buttala korale of Buttala division.
Claimant—Crown.

Lot.	Name of Land.	Name of Applicant.	Description.	Extent.		Upset price per acre, Rs.
				A.	R. P.	
1	Wewkanatta	.. R. M. Siyatu	.. Chena	1	0 10	
8	Gerandibakinnelanda Chena	1	1 4*	
1	Gerandibakinnelanda	.. D. D. S. Ekanayaka Galagama Appuhami	.. Chena	2	1 13	
13AS	Ehelegawahena <i>alias</i> Elhene-kumburedarandahena	(1) D. M. Punchirala	.. Chena contains 18 big common trees and 3 jak trees	0	3 33	
3AY	Galelandehena	.. T. M. Mudalihamy	.. Chena	2	0 32	
3BF	Kobbaketiya	.. R. M. Mudalihamy	.. do.	2	0 4	
3AW	Galelandehena	.. D. M. Tissahamy	.. do.	1	0 16	
3BD	Do.	.. K. M. Kiriwante	.. do.	1	0 6	
3BC	Do.	.. B. M. Mudalihamy	.. do.	1	0 5	
3BA	Do.	.. B. M. Appuhamy	.. do.	1	0 14	
3AS	Bulugahapitiyehena	.. D. M. Banda	.. Jungle	0	3 38	
16	Saradelkatuwa	.. W. V. L. Meeralebbe	.. High jungle	0	3 27	
18	Do.	.. U. Meera Mohideen	.. do.	1	0 8	
1P	Badalwatta	.. E. Hudu Appu	.. Chena	1	0 16*	
1Q	Do.	.. D. M. Heen Banda	.. do.	1	0 16*	

* These lots are readvertised for sale for non-payment of the balance purchase amount.

Further particulars regarding the sale or settlement of the above-mentioned lots could be had from the Government Agent, Uva, and their plans from the Surveyor-General.

Colonial Secretary's Office,
Colombo, April 1, 1930.

B. H. BOURDILLON,
Colonial Secretary.

Badulla No. 95.—In terms of *Gazette Notification No. L 446/29* dated June 24, 1929, appearing in *Government Gazette No. 7,719* of June 28, 1929, it is hereby notified that the under-mentioned land will be sold to the applicants without competition. The Government Agent, Province of Uva, will on Tuesday, May 27, 1930, at 1.45 P.M., at his office in the Badulla Kachcheri, sell the under-mentioned land in accordance with the regulations of Government regarding the sale or settlement of Crown lands.

Preliminary plan No. 2,048. Village—Haputale in Mahapalata korale of Udukinda division.

Lot.	Name of Land.	Applicant.	Claimant.	Description.	Extent.		Upset price per acre, Rs.
					A.	R. P.	
48	Kadawata	.. Trustees, Haputale Church	.. Crown	.. Patana	0	0 3.8	4,000

Colonial Secretary's Office,
Colombo, April 3, 1930.

B. H. BOURDILLON,
Colonial Secretary.

LAND SALES BY THE SETTLEMENT OFFICER.

NORTH-WESTERN PROVINCE.

No. 9,411, S. O.—The Land Settlement Officer will on Wednesday, June 4, 1930, at 8.30 A.M., at Magulagama Camp, put up to auction, for sale or settlement, or will otherwise dispose of, the under-mentioned portions of Crown land, in accordance with the regulations of Government regarding land sales. Nine allotments of land situated in the Yatikaha korale south of Katugampola hatpattu division of the Kurunegala District of the North-Western Province.

Lot.	Name of Land.	Block survey preliminary plan No. 2,352.—Yayewatta.		Description.	Extent.	
		Name of Applicant or Claimant.			A.	R.
2	Ambagahamulawatta	Balance not paid by (1) Kunjitambilage Ibura Lebbe, (2) Pitcha Tambilage Patumma, (3) ditto Aisamma, (4) Uduma Lebbelage Muhammadu Cassim, all of Yayewatta		Garden	0	3 3
7	Kahatagahamulawatta	Balance not paid by Meera Vidanelage Nauru Lebbe of Yayewatta		do.	3	3 21
9	Kongahamulawatta	Balance not paid by (1) Nauru Lebbelage Aisamma, (2) ditto Isma Lebbe, (3) ditto Meera Lebbe, (4) ditto Mohammadu Lebbe, all of Yayewatta		do.	1	0 36
20	Wilandagahamulawatta	Balance not paid by Meera Vidanelage Nauru Lebbe, (2) Uduma Lebbelage Muhammadu Cassim, both of Yayewatta		do.	2	1 30
21	Wilandagahamulahena	Balance not paid by Pitchatambilage Mariambibi of Yayewatta		Chena	0	1 33
31	Madiyakumburewatta	Balance not paid by Meera Vidanelage Nauru Lebbe of Yayewatta		Garden	1	3 22
35	Kongahamulawatta	do.		do.	0	1 39
39	Millagahamulawatta	Balance not paid by (1) Uduma Lebbelage Hadji Umma, (2) Ariyamattalage Uduma Lebbe, (3) ditto Ahamadu Lebbe, (4) ditto Ismail Lebbe, (5) ditto Slema Lebbe, (6) ditto Hawamma, (7) ditto Asiamma, (8) ditto Mamma Cassim, all of Yayewatta		do.	2	1 26
44	Galagawawatta	Balance not paid by (1) Uduma Lebbelage Hadji Umma, (2) Ariyamattalage Uduma Lebbe, (3) ditto Ahamadu Lebbe, (4) ditto Ismail Lebbe, (5) ditto Selema Lebbe, (6) ditto Hawamma, (7) ditto Asiamma, (8) ditto Mamma Cassim, all of Yayewatta		do.	2	0 28

Upset price at Rs. 10 to Rs. 100 per acre. Further information regarding these lands can be obtained from the Land Settlement Officer, and plans of them from the Surveyor-General.

Colonial Secretary's Office,
Colombo, April 1, 1930.

B. H. BOURDILLON,
Colonial Secretary.

No. 9,412, S. O.—The Land Settlement Officer will on Wednesday, June 4, 1930, at 8.30 A.M., at Magulagama Camp, put up to auction, for sale or settlement, or will otherwise dispose of, the under-mentioned portions of Crown land, in accordance with the regulations of Government regarding land sales. Four allotments of land situated in the Yatikaha korale south of Katugampola hatpattu division of the Kurunegala District of the North-Western Province.

Lot.	Name of Land.	Block survey preliminary plan No. 2,356.—Mukalanyaya.		Description.	Extent.	
		Name of Applicant or Claimant.			A.	R.
4	Kadurugahamulawatta	Balance not paid by Jayalath Arachchillage Kirimenika of Mukalanyaya		Garden	2	0 36
10	Kosgahamulawatta	Balance not paid by (1) Ranatunga Mudalige Hendrick Singho of Ihala Kalugamuna, (2) ditto Singho Appuhami of Mahimpitiya, (3) Hettiarachchillage Sirimenderahami of Mukalanyaya		do.	2	1 0
15	Kosgahamulahena	Balance not paid by (1) Ranatunga Mudalige Hendrick Singho Appuhami of Ihala Kalugamuna, (2) ditto Singho Appuhami of Mahimpitiya		Chena	1	1 26
16	Siyambalagahamulawatta	do.		Garden	1	3 28

Upset price at Rs. 10 to Rs. 100 per acre. Further information regarding these lands can be obtained from the Land Settlement Officer, and plans of them from the Surveyor-General.

Colonial Secretary's Office,
Colombo, April 1, 1930.

B. H. BOURDILLON,
Colonial Secretary.

No. 9,413, S. O.—The Land Settlement Officer will on Monday, June 2, 1930, at 8.30 A.M., at Magulagama Camp, put up to auction, for sale or settlement, or will otherwise dispose of, the under-mentioned portions of Crown land, in accordance with the regulations of Government regarding land sales. Four allotments of land situated in the Yatikaha korale south of Katugampola hatpattu division of the Kurunegala District of the North-Western Province.

Lot.	Name of Land.	Block survey preliminary plan No. 2,213.—Katupota.		Description.	Extent.	
		Name of Applicant or Claimant.			A.	R.
41c	Madangahamulahena	Crown and (1) Atapattu Mudiyansele Kiri Banda, Vidane of Aswedduma, (2) Noihami		Chena	0	3 10

Lot.	Name of Land.	Name of Applicant or Claimant.	Description.	Extent.		
				A.	R.	P.
46c	Weherehena	Crown and (1) Dissanayake Mudiyansele Dingiri Banda of Bodimulla, (2) ditto Appuhami, (3) ditto Dingirihami of Deegalla, (4) ditto Ran Menika of Kongahagedera	Chena	2	0	10
46f	Do.	Crown and (1) Atapattu Mudiyansele Kiri Banda, Vidane, (2) Lansakara Wasala Atapattu Mudiyansele Herat Banda	do.	2	0	10
29	Madangahamulawatta or Kolongahamulawatta	(1) Adikari Mudiyansele Noihamy, (2) Kiri Banda	Garden	1	0	0

Upset price at Rs. 10 to Rs. 100 per acre. Further information regarding these lands can be obtained from the Land Settlement Officer, and plans of them from the Surveyor-General.

Colonial Secretary's Office,
Colombo, April 1, 1930.

B. H. BOURDILLON,
Colonial Secretary.

No. 9,414, S. O.—The Land Settlement Officer will on Wednesday, June 4, 1930, at 8.30 A.M., at Magulagama Camp, put up to auction, for sale or settlement, or will otherwise dispose of, the under-mentioned portions of Crown land, in accordance with the regulations of Government regarding land sales. Three allotments of land situated in the Yatikaha korale north of Katugampola hatpattu division of the Kurunegala District of the North-Western Province.

Lot.	Name of Land.	Block survey preliminary plan No. 2,210.—Ihala Gomagamuwa.		Description.	Extent.		
		Name of Applicant or Claimant.			A.	R.	P.
29c	Heenagarahena	Crown and Warnakulasuriya Peter Perera of Murutenna in Dunagaha pattu of Alutkuru korale		Chena	0	3	16
57A	Tunkolakelemukalana	Crown and Warnakulasuriya Inasiyanu Fernando of Karagahagedera		Forest	5	0	16
57c	Tunkolakele	Crown and Inguruwattage Selestina Fernando of Pahala Gomagamuwa		do.	1	0	9

Upset price at Rs. 10 to Rs. 100 per acre. Further information regarding these lands can be obtained from the Land Settlement Officer, and plans of them from the Surveyor-General.

Colonial Secretary's Office,
Colombo, April 1, 1930.

B. H. BOURDILLON,
Colonial Secretary.

No. 9,415, S. O.—The Land Settlement Officer will on Thursday, June 5, 1930, at 8.30 A.M., at Magulagama Camp, put up to auction, for sale or settlement, or will otherwise dispose of, the under-mentioned portions of Crown land, in accordance with the regulations of Government regarding land sales. Eight allotments of land situated in the Yatikaha korale north of Katugampola hatpattu division of the Kurunegala District of the North-Western Province.

Lot.	Name of Land.	Block survey preliminary plan No. 2,216.—Dunukeyawatta.		Description.	Extent.		
		Name of Applicant or Claimant.			A.	R.	P.
15A	Timbirigahamulawatta	Balasuriya Mudiyansele Ukku Menika		Garden	0	1	23
15c	Madangahamulahena	Amarasena Mudiyansele Anohami		Chena	1	0	33
18D	Panwalahena	Crown and S. A. M. Muhamedu Lebbe of Dandagamuwa		do.	1	0	31
18E	Panwalahena, Hurigahamulahena	Crown and Marasihalagallage Kirihami of Gonulla in Pitigal korale south and others		do.	2	1	2
20A	Meegahamulawatta	Hetti Arachchige Marthenu Appuhami		Garden	0	2	11
37A	Kongahamulahena	Crown and Suriya Hetti Mudiyansele Hamina Etana of Pahala Gomagamuwa		Chena	1	0	16
8A	Huriyagahamulawatta	Crown, encroachment by S. Ondoris Fernando of Madampe		Minor road and reservation	0	0	5*
8D	Bakmeegahakumburepillewa	Crown, encroachment by Madurapperuma Mudiyansele Appuhami and others		do.	0	0	6*

* For lease only.

Upset price at Rs. 10 to Rs. 100 per acre. Further information regarding these lands can be obtained from the Land Settlement Officer, and plans of them from the Surveyor-General.

Colonial Secretary's Office,
Colombo, April 1, 1930.

B. H. BOURDILLON,
Colonial Secretary.

No. 9,416 S. O.—The Land Settlement Officer will on Monday, June 2, 1930, at 8.30 A.M., at Magulagama Camp, put up to auction, for sale or settlement, or will otherwise dispose of, the under-mentioned portion of Crown land, in accordance with the regulations of Government regarding land sales. An allotment of land situated in the Yatikaha korale north of Katugampola hatpattu division of the Kurunegala District of the North-Western Province.

Lot.	Name of Land.	Block survey preliminary plan No. 2,153.—Kadawalagedara.		Description.	Extent.		
		Name of Applicant or Claimant.			A.	R.	P.
77	Ennoruwakumburewatta	Arampath Mudiyansele Dingiri Banda, Hitapu Vidane, and others		Garden and hut	3	1	0

Upset price at Rs. 10 to Rs. 100 per acre. Further information regarding this land can be obtained from the Land Settlement Officer, and plan of it from the Surveyor-General.

Colonial Secretary's Office,
Colombo, April 1, 1930.

B. H. BOURDILLON,
Colonial Secretary.

No. 9,417 S. O.—The Land Settlement Officer will on Monday, June 2, 1930, at 8.30 A.M., at Magulagama Camp, put up to auction, for sale or settlement, or will otherwise dispose of, the under-mentioned portions of Crown land, in accordance with the regulations of Government regarding land sales. Eight allotments of land situated in the Yatikaha korale north of Katugampola hatpattu division of the Kurunegala District of the North-Western Province.

Lot.	Name of Land.	Block survey preliminary plan No. 2,229.—Galahena.		Description.	Extent.	
		Name of Applicant or Claimant.			A.	R. P.
2	Dangahamulawatta	Mahawattage Don Peduru Appuhami ; disputed by Banneyaka Mudiyansele Punchirala		Garden	2	0 25
2A	Pitiyewatta	Adikari Mudiyansele Appuhami		do.	2	2 37
36	Kapuwatta, Bogahamulawatta	Bannayake Mudiyansele Mudalihami Arachchi		do.	0	3 1
37	Kapuhena	(1) Bannayake Mudiyansele Mudalihami, (2) Senanayake Mudiyansele Kiri Banda, (3) Banneheka Mudiyansele Punchirala, (4) ditto Kiri Banda, (5) ditto Dingiri Menika, (6) ditto Ukku Menika		Chena	0	3 36
68	Kolonghamulawatta	Imiya Mudiyansele Punchirala		Garden	0	3 16
68A	Ketakalagahamulawatta	Ditto Appuhami		do.	2	0 15
68B	Kolonghamulawatta	Imiya Mudiyansele Pinhami		do.	0	2 12
68C	Ethinnawetichchawatta	Crown and (1) Ukku Banda, (2) Pinhami, (3) Punchi Menika, (4) Ranhami		do.	2	2 35

Upset price at Rs. 10 to Rs. 100 per acre. Further information regarding these lands can be obtained from the Land Settlement Officer, and plans of them from the Surveyor-General.

Colonial Secretary's Office,
Colombo, April 1, 1930.

B. H. BOURDILLON,
Colonial Secretary.

No. 9,418 S. O.—The Land Settlement Officer will on Wednesday, June 4, 1930, at 8.30 A.M., at Magulagama Camp, put up to auction, for sale or settlement, or will otherwise dispose of, the under-mentioned portions of Crown land, in accordance with the regulations of Government regarding land sales. Nine allotments of land situated in the Yatikaha korale north of Katugampola hatpattu division of the Kurunegala District of the North-Western Province.

Lot.	Name of Land.	Block survey preliminary plan No. 2,224.—Bodimulla.		Description.	Extent.	
		Name of Applicant or Claimant.			A.	R. P.
9	Galagawawatta	(1) Dissanayake Mudiyansele Kiri Mudiyanse, (2) Ram Banda ; planted by the late Jeelis Appu, Nethasinghe Appuhamilage Simeon Appuhami, and Romiel Appuhami		Garden	1	3 21
9A	Do.	(1) Dissanayake Mudiyansele Kiri Mudiyanse, (2) Ram Banda ; planted by Edwin Goonasekera		do.	1	2 13
54A	Migahamulawatta	(1) Dissanayake Mudiyansele Siyatu Banda, (2) Kiri Mudiyanse, (3) Dingiri Banda		Adandoned garden	0	1 22
55	Elagawawatta	(1) Ditto Siyatu Banda, (2) Lansakara Mudiyansele Ran Menika, (3) Dissanayake Mudiyansele Dingiri Banda, (4) ditto Dingiri Menika		Garden	2	0 19
44B	Kanukelehena	(1) Balasuriya Mudiyansele Ran Menika, (2) Herathami		Chena	0	0 34
44C	Kanukelewatta	Balasuriya Mudiyansele Ungurala		Garden	0	0 32
102B	Ebilagahamulahena	Pathirannehelage Appuhami Vedarala		Chena	0	1 18
102C	Ambagahamulahena	(1) Pathiraja Mudiyansele Appuhami, (2) Dissanayake Mudiyansele Kiri Mudiyanse, (3) Ranhami and others		do.	0	1 26
102D	Kahatagahamulahena	(1) Pathiraja Mudiyansele Appuhami, (2) Dissanayake Mudiyansele Appuhami, (3) Abbubakkarakamalage Hanamma		do.	1	3 8

Upset price at Rs. 10 to Rs. 100 per acre. Further information regarding these lands can be obtained from the Land Settlement Officer, and plans of them from the Surveyor-General.

Colonial Secretary's Office,
Colombo, April 1, 1930.

B. H. BOURDILLON,
Colonial Secretary.

No. 9,419, S. O.—The Land Settlement Officer will on Wednesday, June 4, 1930, at 8.30 A.M., at Magulagama Camp put up to auction, for sale or settlement, or will otherwise dispose of, the under-mentioned portions of Crown land, in accordance with the regulations of Government regarding land sales. Two allotments of land situated in the Yatikaha korale north of Katugampola hatpattu division of the Kurunegala District of the North-Western Province.

Lot.	Name of Land.	Block survey preliminary plan No. 2,150.—Munamaldeniya.		Description.	Extent.	
		Name of Applicant or Claimant.			A.	R. P.
25	Wouwwanehena, Dangahamulahena	(1) handrasekera Ekanayake Wijesundera Wasala Mudiyansele Banda, ex Ratamahatmaya, (2) ditto Halpe, ex President, both of Piduma		Chena	0	1 4
52A	Warahena	Crown and (1) Herath Mudiyansele Pinhami, (2) Warnakulasuriya Santiaguge Mai Appu of Puwakgashandiya, Kurunegala		do.	0	2 11

Upset price at Rs. 10 to Rs. 100 per acre. Further information regarding these lands can be obtained from the Land Settlement Officer, and plans of them from the Surveyor-General.

Colonial Secretary's Office,
Colombo, April 1, 1930.

B. H. BOURDILLON,
Colonial Secretary.

No. 9,420, S. O.—The Land Settlement Officer will on Saturday, May 24, 1930, at 8.30 A.M., at Galmuruwa Rest-house, put up to auction, for sale or settlement, or will otherwise dispose of, the under-mentioned portions of Crown land, in accordance with the regulations of Government regarding land sales. Three allotments of land situated in the Yagam-pattu korale of Katugampola hatpattu division of the Kurunegala District of the North-Western Province.

Lot.	Name of Land.	Block survey preliminary plan No. 2,169.—Ihala Mandakondana.		Description.	Extent.	
		Name of Applicant or Claimant.			A.	R.
9	Beliwetiya estate	..	Messrs. P. D. A. Mack & Sons	Coconut estate	54	1 38
50	Ambagahamulawatta	..	(1) Aron Zoysa of Negombo, (2) Haljoti Simon de Zoysa Siriwardane, (3) Teresa Josephine de Silva Wijesinghe of 52, Kimbulapitiya road, 3rd Tammita, Negombo	Garden	..	1 3 11
57	Melwattchena	..	Mrs. J. M. de Mel of Melrose, Moratuwa	Chena and coconut	..	14 3 13

Upset price at Rs. 10 to Rs. 100 per acre. Further information regarding these lands can be obtained from the Land Settlement Officer, and plans of them from the Surveyor-General.

Colonial Secretary's Office,
Colombo, April 1, 1930.

B. H. BOURDILLON,
Colonial Secretary.

No. 9,421, S. O.—The Land Settlement Officer will on Wednesday, June 4, 1930, at 8.30 A.M., at Magulagama Camp, put up to auction, for sale or settlement, or will otherwise dispose of, the under-mentioned portions of Crown land, in accordance with the regulations of Government regarding land sales. Five allotments of land situated in the Yatikaha korale north of Katugampola hatpattu division of the Kurunegala District of the North-Western Province.

Lot.	Name of Land.	Block survey preliminary plan No. 2,222.—Konduruwanpolagedera.		Description.	Extent.	
		Name of Applicant or Claimant.			A.	R.
7	Dangahamulawatta	..	(1) Banneheyake Mudiyansele Dingiri Banda of Konduruwanpolagedera, (2) ditto Ran Banda of Henegedera, (3) ditto Manelhamy of Galahitiyawa in Yatikaha korale south	Garden	..	0 2 36
13	Navasigahamulakotuwa	..	(1) Banneheka Mudiyansele Dingiri Banda, (2) ditto Ran Banda	Chena	..	0 1 29
13A	Ambagahamulawatta	..	Ditto Dingiri Banda	Garden	..	0 0 31
60	Timbirigahamulawatta	..	Balance not paid by (1) Dissanayake Mudiyansele Punchirala, (2) ditto Yahapathami of Konduruwanpolagedera, (3) Ratnayake Mudiyansele Ukku Menika for Banneheka Mudiyansele Ram Banda of Henegedera, (4) Dissanayake Mudiyansele Ukku Menika of Konduruwanpolagedera, (5) Senaratnaje Jusey Appu of Magulagama	do.	..	9 1 38
66	Kahatagahawatta, gahamulawatta	Bo-	Balance not paid by (1) B. M. Mudalihami Arachchi for Banneheka Mudiyansele Tikiri Banda, (2) ditto Appuhami, (3) ditto Herat Banda, all of Galahena	do.	..	9 0 28

Upset price at Rs. 10 to Rs. 100 per acre. Further information regarding these lands can be obtained from the Land Settlement Officer, and plans of them from the Surveyor-General.

Colonial Secretary's Office,
Colombo, April 1, 1930.

B. H. BOURDILLON,
Colonial Secretary.

No. 9,422, S. O.—The Land Settlement Officer will on Monday, May 26, 1930, at 8.30 A.M., at Magulagama Camp, put up to auction, for sale or settlement, or will otherwise dispose of, the under-mentioned portions of Crown land, in accordance with the regulations of Government regarding land sales. Twenty-two allotments of land situated in the Yatikaha korale north of Katugampola hatpattu division of the Kurunegala District of the North-Western Province.

Lot.	Name of Land.	Block survey preliminary plan No. 2,218.—Doratiyagedara.		Description.	Extent.	
		Name of Applicant or Claimant.			A.	R.
26	Medawewaismattehehena..	(1) Herat Mudiyansele Mudalihami, (2) ditto Appuhami	..	Chena	..	3 3 36
26A	Mailagahawatta	..	Ditto Mudalihami	Garden	..	0 2 15
26B	Medawewaismattehehena..	(1) ditto Mudalihami, (2) ditto Appuhami	..	Chena	..	0 2 17
132	Kopathkadawahena, Bogahamulahena	(1) Ratnayaka Mudiyansele Malhami, (2) ditto Appuhami	..	do.	..	4 0 6
132B	Bogahamulahena <i>alias</i> Kopathkadawara	(1) Ranhotihaluwannehelaje Ranahenaya, (2) ditto Pulinga, (3) ditto Andiya, (4) ditto Puransina, (5) ditto Kawwa, (6) ditto Puncha, (7) ditto Kiristina, (8) ditto Poddi, (9) ditto Pabilina, (10) ditto Ensa, (11) ditto Lensuwa, (12) ditto Ungi	..	Garden	..	5 0 18
132D	Talamandiyehena	..	Balasuriya Mudiyansele Mudalihami Arachchi	Chena	..	2 1 31
133	Bogahamulawatta	..	(1) Dharmasekera Mudiyansele Kiri Banda of Pahala Gomagamuwa, (2) ditto Kiri Mudiyansele of Deegalle in Katugampola korale south, (3) Udadeni Patirannehelaje Hendrick	Garden	..	2 2 20
163	Kahatagahawatta	..	(1) Ratnayaka Mudiyansele Mudalihami, (2) Irugal Bandaralaje Mudalihami, (3) ditto Kiri Banda, (4) ditto Kavaniami, (5) ditto Punchirala, (6) Disanayake Mudiyansele Banda, Arachchi	Chena	..	4 1 14
163A	Kongahamulahena	..	Ekanayake Bannehayaka Mudiyansele Menuhami, Vidane	do.	..	0 0 20
163B	Kongahamulawatta	..	(1) Anthony Fernando, (2) Sinnatamby	Garden	..	1 0 2
163C	Kongahamulahena	..	(1) Ekanayaka Bannehayaka Mudiyansele Menuhami, Vel Vidane, (2) Ekanayake Pathiraja Mudiyansele Ranhami	Chena	..	4 0 13
163E	Kahatagahamulawatta..	Disanayake Mudiyansele Banda, Arachchi	..	Garden	..	2 2 25

Lot.	Name of Land.	Name of Applicant or Claimant.	Description.	Extent.		
				A.	R.	P.
163F	Karandagollehena	(1) Balasuriya Mudiyansele Banda, (2) Ratnayake Mudiyansele Appuhami	Chena	1	0	10
163c	Do.	Jusey Dabarera of Katunayaka	Garden	0	3	39
164	Kahatagahamulawatta	Dissanayake Mudiyansele Banda, Arachchi of Malwanegedera	do.	1	2	39
165	Midellagollehena, Gorokgahagawahena	(1) Ekanayaka Bannehayaka Mudiyansele Menuhami, Vel Vidane, (2) Ratnayaka Mudiyansele Mudalihami and others	Chena	2	0	12
165A	Korakahawewatta	(1) Dharmapala Pathiraja Mudiyansele Appuhami, (2) ditto Kiri Banda	Garden	0	2	38
169A	Korakahahena	(1) Ekanayake Pathiraja Mudiyansele Appuhami Dharmapala, (2) ditto Kiri Banda	do.	0	2	25
169B	Do.	Crown, encroachment by Ratnayaka Mudiyansele Appuhami	do.	0	1	38
169c	Kahatagahamulahena	Dharmapala Mudiyansele Ran Menika	Chena	0	1	20
170	Korakahawatta	Ratnayake Mudiyansele Appuhami	Garden	0	2	1
68	Talgashenawatta, Anukanawatta	Balance not paid by (1) Ratnayake Mudiyansele Dingiri Banda Ratnayake, (2) ditto Menu Etana, (3) ditto Appuhamy, (4) ditto Jotihamy, (5) ditto Ranamal Etana, (6) ditto Gunarat Hamy	do.	3	0	17

Upset price at Rs. 10 to Rs. 100 per acre. Further information regarding these lands can be obtained from the Land Settlement Officer, and plans of them from the Surveyor-General.

Colonial Secretary's Office,
Colombo, April 2, 1930.

B. H. BOURDILLON,
Colonial Secretary.

No. 9,423, S. O.—The Land Settlement Officer will on Wednesday, June 4, 1930, at 8.30 A.M., at Magulagama Camp, put up to auction, for lease, or will otherwise dispose of, the under-mentioned portions of Crown land, in accordance with the regulations of Government regarding land sales. Eight allotments of land situated in the Yatikhaha korale north of Katugampola hatpattu division of the Kurunegala District of the North-Western Province.

Lot.	Name of Land.	Name of Applicant or Claimant.	Description.	Extent.		
				A.	R.	P.
18A	Gurupokunewatta	Crown, encroachment by Ranapuradewayalage Baba Singho	Minor road and reservation	0	0	21
18B	Do.	Crown, encroachment by Balasuriya Mudiyansele Mudalihami Arachchi	do.	0	0	11
18C	Do.	do.	do.	0	0	14
18E	Malhenewatta	do.	do.	0	0	19
18F	Talgahamulewatta	Crown, encroachment by Herat Mudiyansele Panchi Menika	do.	0	0	23
18G	Delgahawatta	Crown, encroachment by Warnakulasuriya Juse Dabarera	do.	0	0	24
18H	Do.	Crown, encroachment by E. F. W. Jayawardane	do.	0	0	9
57B	Paluwatta	Balance not paid by (1) Jayalathpedidurayalage Battiya, (2) ditto Saiya	Garden	1	0	24*

* For sale.

Upset price at Rs. 10 to Rs. 50 per acre. Further information regarding these lands can be obtained from the Land Settlement Officer, and plans of them from the Surveyor-General.

Colonial Secretary's Office,
Colombo, April 2, 1930.

B. H. BOURDILLON,
Colonial Secretary.

No. 9,424, S. O.—The Land Settlement Officer will on Monday, June 2, 1930, at 8.30 A.M., at Magulagama Camp, put up to auction, for sale or settlement, or will otherwise dispose of, the under-mentioned portions of Crown land, in accordance with the regulations of Government regarding land sales. Eight allotments of land situated in the Yatikhaha korale north of Katugampola hatpattu division of the Kurunegala District of the North-Western Province.

Lot.	Name of Land.	Name of Applicant or Claimant.	Description.	Extent.		
				A.	R.	P.
45C	Dangahamulahena	Ratnayake Mudiyansele Menikhami	Chena	0	0	26
45D	Do.	do.	do.	0	1	1
102	Mukalanagawahena	Balance not paid by (1) Henry de Alwis, (2) Alexander Robert de Alwis of Hendala, Wattala	do.	4	1	5
102A	Dangahamulawatta	do.	Garden	1	1	0
102C	Lunupitiyepillewa	Balance not paid by (1) Banneheka Mudiyansele Banda for Lansakara Imiya Mudiyansele Appuhamy, (2) ditto Appuhamy, (3) ditto Kiri Banda, (4) ditto Bandage Kiri Banda of Magulagama, (5) Henry de Alwis, (6) Alexander Robert de Alwis of Hendala	Chena	1	0	34
103	Lunupitiyewatta	Balance not paid by Lansakara Imiya Mudiyansele Tikirala	Garden	7	3	27
103A	Lunupitiyehena	Balance not paid by Lansakara Imiya Mudiyansele Tikirala	Chena	0	2	24
104	Kahatagahamulahena, Medawapitiyehena	Balance not paid by (1) Henry de Alwis, (2) Alexander Robert de Alwis of Hendala, (3) Henarat Patirannehelage Panchi Appuhamy	do.	2	2	0

Upset price at Rs. 10 to Rs. 100 per acre. Further information regarding these lands can be obtained from the Land Settlement Officer, and plans of them from the Surveyor-General.

Colonial Secretary's Office,
Colombo, April 2, 1930.

B. H. BOURDILLON,
Colonial Secretary.

LAND ACQUISITION NOTICES.

HAVING been duly directed by the Governor, with the advice of the Executive Council, acting under the provisions of "The Land Acquisition Ordinance of 1876," section 6, to take order for the acquisition of the following lands, required for a public purpose, namely, deviation of Weragoda-ela to Kittanpahuwa-ela, to wit:—

Lot.	Name of Land.	Description.	Name of Claimant.	Extent.		
				A.	R.	P.
Preliminary plan No. 19,955. Village—Weragoda or Sedawatta						
1	Weragodawela, assessment No. 99	Grass field	Mrs. J. B. Mendis	0	1	25
2	Weragodawela, assessment No. 110	Road	Crown and Mr. P. E. Peiris	0	0	1.6

I hereby give public notice, as required by section 7, that the Government proposes to take possession of the lands. All persons interested in the aforesaid lands are hereby required to appear personally or by agent before me at this office, on May 16, 1930, at 10 A.M., and to state the nature of their respective interests in the lands, and the amount and particulars of their claims to compensation for such interests.

The Kachcheri,
Colombo, April 1, 1930.

E. W. KANNANGARA,
Additional Assistant Government Agent.

HAVING been duly directed by the Governor, with the advice of the Executive Council, acting under the provisions of "The Land Acquisition Ordinance of 1876," section 6, to take order for the acquisition of the following lands, required for a public purpose, namely, an approach road to the burial ground at Dompe, to wit:—

Lot.	Name of Land.	Description.	Name of Claimant.	Extent.		
				A.	R.	P.
Preliminary plan No. 19,938. Village—Dompe.						
1	Gonnagahawatta	Garden contains 3 coconut plants	R. P. Podian Singho	0	0	4.4
2	Galabodawatta	Garden contains 2 coconut plants, 3 coconut trees, and 1 jak tree	L. D. Thomas and L. D. Heratsingho	0	0	9.5
3	Do.	Garden contains 1 coconut tree and 1 kitul tree	L. Pabilis, L. Marthelis, L. Hendrick, and S. K. Peris	0	0	3.8

I hereby give public notice, as required by section 7, that the Government proposes to take possession of the lands. All persons interested in the aforesaid lands are hereby required to appear personally or by agent before me at this office, on May 27, 1930, at 10 A.M., and to state the nature of their respective interests in the lands, and the amount and particulars of their claims to compensation for such interests.

The Kachcheri,
Colombo, April 1, 1930.

H. P. KAUFMANN,
Assistant Government Agent.

HAVING been duly directed by the Governor, with the advice of the Executive Council, acting under the provisions of "The Land Acquisition Ordinance of 1876," section 6, to take order for the acquisition of the following lands, required for a public purpose, namely, for augmenting the Wattegama water supply, to wit:—

Lot.	Name of Land.	Description.	Name of Claimant.	Extent.		
				A.	R.	P.
Preliminary plan No. 8,767. Village—Yatawara of Pallegampaha korale in Pata Dumbara.						
1	Mandolagirikande estate	High jungle	Hunasgiriya Tea Co., Ltd.	1	0	26
2	Do.	do.	do.	0	0	5
3	Do.	Patana	do.	12	3	7
4	Do.	High jungle	do.	1	3	5
5	Do.	Footpath	do.	0	0	30
6	Mandolagirikande estate	High jungle	do.	2	1	39
7	Do.	Patana	do.	5	2	29
8	Do.	do.	do.	17	1	30
9	Do.	do.	do.	0	0	3

I hereby give public notice, as required by section 7, that the Government proposes to take possession of the lands. All persons interested in the aforesaid lands are hereby required to appear personally or by agent before me at the Kandy Kachcheri, on April 26, 1930, at 10 A.M., and to state the nature of their respective interests in the lands, and the amount and particulars of their claims to compensation for such interests.

The Kachcheri,
Kandy, March 31, 1930.

W. D. GODSALL,
Assistant Government Agent.

HAVING been duly directed by the Governor, with the advice of the Executive Council, acting under the provisions of "The Land Acquisition Ordinance of 1876," section 6, to take order for the acquisition of the following lands, required for a public purpose, namely, for metal quarry on the 2nd mile, Brookside-High Forest road, Nuwara Eliya, to wit:—

Lot.	Name of Land.	Description.	Name of Claimant.	Extent.		
				A.	R.	P.
Preliminary plan No. 8,786. Village—Brookside.						
1	Glendevon estate	Tea	Anglo-Ceylon and General Estates Company, Ltd.	0	2	10.7
2	Do.	Metal quarry	do.	0	0	2.5

I hereby give public notice, as required by section 7, that the Government proposes to take possession of the lands. All persons interested in the aforesaid lands are hereby required to appear personally or by agent before me at the Nuwara Eliya Kachcheri, on May 5, 1930, at 2 P.M., and to state the nature of their respective interests in the lands, and the amount and particulars of their claims to compensation for such interests.

The Kachcheri,
Nuwara Eliya, March 19, 1930.

W. E. HOBDAV,
Assistant Government Agent.

HAVING been duly directed by the Governor, with the advice of the Executive Council, acting under the provisions of "The Land Acquisition Ordinance of 1876," section 6, to take order for the acquisition of the following lands, required for a public purpose, namely, for building a school at Iriyaghamada, to wit:—

Lot.	Name of Land.	Description.	Preliminary plan No. 8,737. Village—Kirimetiya.		Extent.
			Name of Claimant.		
1	Ambalamahena ..	Garden ..	Liyanaghamade Baiya, ditto Juwanisa, Pansalegedara	Leisa	0 3 8
2	Do. ..	do. ..	do. ..	do. ..	0 0 9.5
					0 3 17.5

I hereby give public notice, as required by section 7, that the Government proposes to take possession of the lands. All persons interested in the aforesaid lands are hereby required to appear personally or by agent before me at the Kachcheri, Matale, on April 28, 1930, at 10 A.M., and to state the nature of their respective interests in the lands, and the amount and particulars of their claims to compensation for such interests.

The Kachcheri,
Matale, March 28, 1930.

C. E. JONES,
Assistant Government Agent.

HAVING been duly directed by the Governor, with the advice of the Executive Council, acting under the provisions of "The Land Acquisition Ordinance of 1876," section 6, to take order for the acquisition of the following lands required for a public purpose, namely, for providing a loop line horse wharf, &c., at Gintota Racecourse platform at 67½ miles on the Coast Line of the Ceylon Government Railway, to wit:—

Lot.	Name of Land.	Description.	Preliminary plan No. 13,928. Village—Bussa.		Extent.
			Name of Claimant.		
1	Mahagederawattakebella	Coconut garden	(1) John de Suwaris Abeyssekera of Kadurupe,		0 0 8
2	Mahagederawatta alias Mawatawela	do.	(2) Emaliya de Zoysa		0 1 16.3
3	Mawatawatta alias Palukoratuwa	do.	Peduruhewa Janis de Silva of Batapola		0 0 8
4	Mawatawatta	do.	(1) John de Suwaris Abeyssekera of Kadurupe,		0 0 8
5	Do.	do.	(2) Garumuni Emaliya de Zoysa		0 0 9.3
6	Mawatawela	do.	(1) Suduhinga Adiris of Bussa, (2) Garumuni Regina de Zoysa		0 0 22
7	Waddakkarawatta	do.	Paskuwalhandi Babun Appu of Ratgama, Hegoda		0 0 17.7
8	—	Temporary house, cadjan walls, and thatched roof	(1) Weeraddana Andiris Mendis, (2) ditto Awudiris, (3) Simanarachchi Isanhami, (4) Weeraddana Davith, (5) ditto Thoronis, (6) Galawala Owinis Appu, (7) ditto Leirishamy		0 1 7.5
9	—	Masonry well	(1) Weeraddana Andiris Mendis, (2) ditto Awudiris, (3) Simanarachchi Isanhami, (4) Weeraddana Davith, (5) ditto Thoronis, (6) Galawala Owinis Appu, (7) ditto Leirishamy		0 0 0.4
10	—	Portion of a temporary house, mud walls, thatched roof	(1) Galawala Charles, (2) Weeraddana Andiris Mendis, (3) ditto Awudiris, (4) Simanarachchi Isanhami, (5) Weeraddana Davith, (6) ditto Thoronis, (7) Galawala Owinis Appu, (8) ditto Leirishamy		0 0 0.1
11	—	Temporary house, mud walls, and thatched roof	(1) Pasqualhandi Allishami, (2) Weeraddana Andiris Mendis, (3) ditto Awudiris, (4) Simanarachchi Isanhami, (5) Weeraddana Davith, (6) ditto Thoronis, (7) Galawala Owinis Appu, (8) ditto Leirishamy		0 0 0.4
12	Waddakkarawatta	Coconut garden, portion of a temporary house with mud walls, thatched roof, and a portion of a temporary kitchen, cadjan walls, and thatched roof	(1) Galawala Charles, (2) Weeraddana Andiris Mendis, (3) ditto Awudiris, (4) Simanarachchi Isanhami, (5) Weeraddana Davith, (6) ditto Thoronis, (7) Galawala Owinis Appu, (8) ditto Leirishamy		0 0 0.8
13	Kadurugahawatta	Coconut garden	(1) Galawala Owinis Appu, (2) Jayanis Mendis, (3) Kumarasingha Araliyas, (4) ditto Arnolis Appu, (5) ditto Awunieris Appu, (6) Muruppu Arduru Javenesin Mendis		0 0 6.1
14	Do.	Ditto masonry well and latrine	(1) Emily Mendis Wickremesinghe		0 0 17.4
15	Do.	Coconut garden	(1) Samaranayaka Raybal Mirando, (2) Kumara-sinha Araliyeshami		0 0 16.3
16	Do.	do.	(1) John de Suwaris Abeyssekera, (2) L. William Mendis		0 0 5
17	Do.	do.	(1) Samaranayake Raybel Mirando, (2) Kumara-sinha Araliyeshami		0 0 1
18	Duwewatta	do.	(1) Emily Mendis Wickremesinghe, (2) Kumara-sinha Arnolis		0 0 4
			Galawala Leirishami		0 0 5.4

Lot.	Name of Land.	Description.	Name of Claimant.	Extent.		
				A.	R.	P.
19	Waddakkarawatta	Waste land	(1) Galawala Ovinis Appu, (2) Jawanis Mendis, (3) Kumarasinha Araliashami, (4) ditto Arnolis Appu, (5) Muruppu Arduru Javenesin Mendis	0	0	1.6
20	Do.	Coconut garden	(1) Weeraddana Andiris Mendis, (2) ditto Awudiris, (3) Galawala Ovinis, (4) ditto Leiris, (5) Weeraddana Thoronis, (6) ditto Davith	0	0	4
21	Mawatawela	do.	(1) Galawala Lairishami, (2) ditto Sarnelis Appu	0	0	5.9
22	Do.	Deniya	(1) Siman Arachchi Isanhami, (2) Weeraddana Andiris Mendis, (3) ditto Awudiris, (4) ditto Davith, (5) ditto Thoronis, (6) Galawala Ovinis Appu, (7) ditto Lairishami	0	0	5
23	Geriwalawatta	Coconut garden	(1) Gonapinuwala Carolis Appu, (2) Simanarachi Isanhami, (3) Weeraddana Andiris Mendis, (4) ditto Awudiris, (5) ditto Davith, (6) ditto Thoronis, (7) Galawala Ovinis, (8) ditto Lairishami, (9) Jawanis Mendis, (10) Suwaris Jandrishami, (11) Manueldura Diderick Appu	0	0	7.8
24	Duwewatta	Coconut garden	Peduruwewa Janis Silva of Batapola	0	0	2.5
25	Mawatawela	Deniya	do.	0	0	11.7
26	Duwewatta	Coconut garden	do.	0	0	7
27	Do.	do.	Garumuni Eneris de Zoysa	0	0	28.6

I hereby give public notice, as required by section 7, that the Government proposes to take possession of the lands. All persons interested in the aforesaid lands are hereby required to appear personally or by agent before me at Galle Kachcheri on May 30, 1930, at 2 P.M., and to state the nature of their respective interests in the lands, and the amount and particulars of their claims to compensation for such interests.

The Kachcheri,
Galle, March 31, 1930.

M. M. WEDDERBURN,
Government Agent.

HAVING been duly directed by the Governor, with the advice of the Executive Council, acting under the provisions of "The Land Acquisition Ordinance of 1876," section 6, to take order for the acquisition of the following lands, required for a public purpose, namely, for the approaches to the Tangalla bridge over the Kirama-oya on the 123rd mile, Tangalla-Hambantota road, to wit:—

Preliminary plan No. 14,055. Situated within the Sanitary Board limits of Tangalla.

Lot.	Name of Land.	Description.	Name of Claimant.	Extent.		
				A.	R.	P.
1	Galewatta assessment No. 443	Garden contains 1 coconut tree 10 years old, 3 coconut trees 5 years old, 1 bamboo bush 5 years old, a tiled permanent building and part of a masonry drain	Abeywira Wijlewikrama Punchihewage Aranolis de Silva of Ahangama	0	0	18.45
Supplement No. 5 to final village plan No. 315. Village—Medilla.						
8F	Bogahawatta assessment No. 649	Coconut garden contains no cultivation	Widanegge Sinno Appu of Tangalla	0	0	1
8G	Do. No. 647	Waste land	Kokuhennedige Jacoris of Tangalla	0	0	0.67
8H	Karagahawatta assessment No. 646	Coconut garden contains 2 coconut trees 50 years old	(1) Kokuhennedige Jacoris, (2) Andarabadu Kurundupatabendige Hendrick Singho, (3) N. A. Wickramasuriya, (4) Peter Wijewira Munawira, all of Tangalla	0	0	2.58
8I	Do. No. 645A	Coconut garden contains 6 coconut trees 50 years old	N. A. Wickramasuriya of Tangalla	0	0	6.17
8J	Do. No. 645	Coconut garden contains 10 coconut trees 50 years old, 1 coconut tree 5 years old	(1) Angoris de Silva Abeywira, (2) John Jayasuriya, both of Tangalla	0	0	9.34
8K	Do. Nos. 524 & 524A	Part of tiled permanent building	(1) Andrayas de Silva Abeywira, (2) Kaluhennedige Sarlinchihami, both of Tangalla	0	0	0.50
8L	Do. Nos. 522 & 523	Coconut garden contains 2 coconut trees 25 years old and part of a tiled permanent building	Kaluhennedige Appu Singho of Tangalla	0	0	2.25

I hereby give public notice, as required by section 7, that the Government proposes to take possession of the lands. All persons interested in the aforesaid lands are hereby required to appear personally or by agent before me at Tangalla Resthouse, on May 6, 1930, at 9 A.M., and to state the nature of their respective interests in the lands, and the amount and particulars of their claims to compensation for such interests.

The Kachcheri,
Hambantota, April 1, 1930.

P. SARAVANAMUTTU,
Assistant Government Agent.

Lot.	Name of Land.	Name of Applicant or Claimant.	Description.	Extent.		
				A.	R.	P.
30	Madangahawatta	Panditaratne Mudiyansele Lama Etana	Garden	0	3	28
33	Do.	do.	do.	0	1	21
34	Kajugahawatta	Ditto Bandappu	do.	0	1	37
35	Madangahawatta	(1) Wanigasundera Mudalige Chalo Singho, (2) ditto Bandappu	do.	0	2	26
36	Ketakelagahawatta	Wanigasundera Mudalige Bandappu	do.	1	2	22
39	Kongahahena, Kahata-gahahena	(1) Panditaratne Mudiyansele Gamarala, (2) Ungohamy, (3) Punchi Menika, (4) Babi Nona, (5) Kiri Banda, (6) Tikirala ditto	Scattered coconut	0	3	32
42	Ambagahahena	(1) Panditaratne Mudiyansele Gamarala, (2) Kiri Banda	Coconut	0	3	3
44	Madugahahena	Ilanga Mudalige Babappuhami	New clearing	0	2	23
45	Madugahawatta	do.	Garden	0	1	18

Upset price at Rs. 10 to Rs. 100 per acre. Further information regarding these lands can be obtained from the Land Settlement Officer, and plans of them from the Surveyor-General.

Colonial Secretary's Office,
Colombo, April 5, 1930.

B. H. BOURDILLON,
Colonial Secretary.

No. 9,427, S. O.—The Land Settlement Officer will on Monday, June 2, 1930, at 8.30 A.M., at Galmuruwa Resthouse, put up to auction, for sale or settlement, or will otherwise dispose of, the under-mentioned portions of Crown land, in accordance with the regulations of Government regarding land sales. Three allotments of land situated in the Yagam-pattu korale of Katugampola hatpattu division of the Kurunegala District of the North-Western Province.

Lot.	Name of Land.	Block survey preliminary plan No. 2,023—Ihala Wirakodiyana.		Description.	Extent		
		Name of Applicant or Claimant.			A.	R.	P.
175	Guruwewatta	(1) Randeni Patirannehelage Sinnappuhamy, (2) ditto Kusalhamy		Garden	2	1	4
235	Talgahawatta	Crown		Garden (reservation for road).	0	0	9
259	Kadurugahawatta	C. A. Abeyratne of Madampe		do.	0	0	10

* For lease only.

Upset price at Rs. 10 to Rs. 100 per acre. Further information regarding these lands can be obtained from the Land Settlement Officer, and plans of them from the Surveyor-General.

Colonial Secretary's Office,
Colombo, April 5, 1930.

B. H. BOURDILLON,
Colonial Secretary.

No. 9,428, S. O.—The Land Settlement Officer will on Wednesday, June 4, 1930, at 8.30 A.M., at Magulagama Camp, put up to auction, for sale or settlement, or will otherwise dispose of, the under-mentioned portion of Crown land, in accordance with the regulations of Government regarding land sales. An allotment of land situated in the Yatikaha korale north of Katugampola hatpattu division of the Kurunegala District of the North-Western Province.

Lot.	Name of Land.	Block survey preliminary plan No. 2,221.—Embogedara.		Description.	Extent.		
		Name of Applicant or Claimant.			A.	R.	P.
48	Kadurugahamiditta, Thalgahamulakotuwa, Timbirigahamulapillewa	(1) Jayamahahitihamilage Appuhami Vidane of Doratiyegedera, (2) Ekanayake Patiraja Mudiyansele Appuhami, (3) ditto Kaluhamy, (4) ditto Manelhami, (5) Hitihami, (6) Punchedami of Mukalanhena in Kinyama korale, (7) Ekanayake Patiraja Mudiyansele Appuhami		Chena	2	2	19

Upset price at Rs. 10 to Rs. 100 per acre. Further information regarding this land can be obtained from the Land Settlement Officer, and plan of it from the Surveyor-General.

Colonial Secretary's Office,
Colombo, April 9, 1930.

B. H. BOURDILLON,
Colonial Secretary.

No. 9,429, S. O.—The Land Settlement Officer will on Monday, June 2, 1930, at 8.30 A.M., at Magulagama Camp, put up to auction, for sale or settlement, or will otherwise dispose of, the under-mentioned portion of Crown land, in accordance with the regulations of Government regarding land sales. An allotment of land situated in the Yatikaha korale north of Katugampola hatpattu division of the Kurunegala District of the North-Western Province.

Lot.	Name of Land.	Block survey preliminary plan No. 2,152.—Hidiyamulla.		Description.	Extent.		
		Name of Applicant or Claimant.			A.	R.	P.
5A	Kooratiyahenewatta	Crown		Garden	0	1	11

Upset price at Rs. 10 to Rs. 100 per acre. Further information regarding this land can be obtained from the Land Settlement Officer, and plan of it from the Surveyor-General.

Colonial Secretary's Office,
Colombo, April 9, 1930.

B. H. BOURDILLON,
Colonial Secretary.

No. 9,430, S. O.—The Land Settlement Officer will on Wednesday, June 4, 1930, at 8.30 A.M., at Magulagama Camp, put up to auction, for sale or settlement, or will otherwise dispose of, the under-mentioned portions of Crown land, in accordance with the regulations of Government regarding land sales. Two allotments of land situated in the Yatikaha korale north of Katugampola hatpattu division of the Kurunegala District of the North-Western Province.

Lot.	Name of Land.	Block survey preliminary plan No. 2,227.—Pahala Anguruwagala.		Description.	Extent.
		Name of Applicant or Claimant.			
1D	Kongahamulahena	Crown and Subasinghe Mudiyansele	Ran Banda	Chena	0 2 29
6D	Kolongahamulahena, Diyagilmehena	Crown and (1) Subasinghe Mudiyansele	Sellohami, (2) ditto Punchi Menika	do.	1 1 5

Upset price at Rs. 10 to Rs. 100 per acre. Further information regarding these lands can be obtained from the Land Settlement Officer, and plans of them from the Surveyor-General.

Colonial Secretary's Office,
Colombo, April 9, 1930.

B. H. BOURDILLON,
Colonial Secretary.

No. 9,431, S. O.—The Land Settlement Officer will on Saturday, June 14, 1930, at 8.30 A.M., at Gokarella Resthouse, put up to auction, for sale or settlement, or will otherwise dispose of, the under-mentioned portions of Crown land, in accordance with the regulations of Government regarding land sales. Thirty-three allotments of land situated in the Ithalawisideke korale west of Hiriyala hatpattu division of the Kurunegala District of the North-Western Province.

Lot.	Name of Land.	Block survey preliminary plan No. 1,198.—Udawela.		Description.	Extent.
		Name of Applicant or Claimant.			
92	Nitulagahadalupotapotu- puranawatta	(1) Herath Kirti Wanigaratne, (2) John Kirti Wanigaratne, (3) Manuel Kirti Wanigaratne, (4) William Kirti Wanigaratne		Garden	1 2 14
95	Bulugaswatta	M. K. Hamidu, Arachchi of Pannala		do.	2 0 13
98	Kumbalpolagewatta	(1) Herat Mudiyansele Punchirala, (2) ditto Heen Banda of Dehelgomuwa		do.	0 1 13
99	Do.	(1) Ditto Dingiri Banda, (2) ditto Heen Banda of Dehelgamuwa		do.	0 1 16
101	Do.	Herat Mudiyansele Appuhami		do.	0 3 14
103	Bogahamulawatta	M. K. Hamidu, Arachchi of Pannala		do.	4 3 3
111	Meegahamulawatta	(1) Liyanagedera Dingiri Appu Naide, (2) ditto Ukku Naide, (3) ditto Dingiri Hamy Nachchire, (4) ditto Tikiri Appu Naide, (5) ditto Baby Nona, all of Porammulla		do.	0 2 24
112	Mailagahamulawatta	(1) Liyanagedera Menik Appu Naide, (2) ditto Baby Nona of Porammulla		do.	0 2 30
115	Ehetugahamulakumbure- watta	(1) Konara Mudiyansele Banda, (2) ditto Kalu Banda, (3) ditto Ukku Banda, (4) T. B. S. Udawela		do.	0 3 15
116	Iswetiya	(1) Konara Mudiyansele Kalu Banda, (2) ditto Ukku Banda, (3) T. B. S. Udawela		Waste land	0 2 11
117	Liniyagollbogahamula- watta	(1) Imiya Mohottige Gomis Singho, (2) ditto Ago Hamy, (3) Herat Mudiyansele Kiri Banda		Garden	0 3 0
119	Liniyagollewatta	(1) Yalingadurayalage Kira, (2) Yapaha Mudiyansele Mudiyanse		Tobacco gala	0 2 20
121	Kapupillewewatta, Kapu- henewatta	(1) Konara Mudiyansele Banda, (2) ditto Kalu Banda, (3) ditto Ukku Banda, (4) T. B. S. Udawela		Garden	2 0 26
122	Kapupillewewatta	(1) Sinhala Viridu Panikkiyalage Silpa of Porammulla, (2) M. K. A. Mohamadu Lebbe of Pannala		do.	0 2 19
123	Marakkayawelepillewe- watta	(1) Liyanagedera Kaluhami, Arachchi, (2) Galganamestrige Rapiel Naide		do.	0 1 13
132	Galkandewatta	M. K. Hamidu, Arachchi of Pannala		do.	8 1 33
133	Do.	Jayasinghe Arachchige Simon Appuhami		do.	1 2 20
46	Kumbalpolagewatta	Herat Mudiyansele Appuhami		do.	0 0 9*
48	Kumbalpolagewatta, Mi- kanuwagawawatta	(1) Ditto Kiri Banda, (2) ditto Banda, (3) Konara Mudiyanse- le Dingiri Amma		do.	0 0 13*
50	Mikanuwagawawatta	(1) Konara Mudiyansele Podi Menika, (2) ditto Abeyratne Menika, (3) ditto Loku Banda, (4) ditto Punchi Menika, (5) Konakkarapola Walauwe Dingiri Banda		do.	0 0 7*
52	Bebilepitiyahenewatta, Mikanuwagawahene- watta	(1) Konakkarapola Walauwe Dingiri Banda, (2) Herat Mudi- yansele Mutu Menika, (3) ditto Dissanayake Banda		do.	0 0 19*
54	Bebilepitiyewatta	(1) Konara Mudiyansele Banda, (2) ditto Kalu Banda, (3) ditto Ukku Banda, (4) T. B. S. Udawela		do.	0 0 12*
56	Mailagahamulagedarawatta	Crown and Yapa Mudiyansele Mudiyanse		do.	0 0 14*
69	Ihalawewewatta	do.		do.	0 0 10*
84	Millagahamulawatta and Bogahamulawatta	Crown and (1) Konara Mudiyansele Banda, (2) ditto Heen Banda, (3) ditto Kalu Banda, (4) ditto Ukku Banda, (5) T. B. S. Udawela		do.	0 0 18*
85	Liniyagollewatta	(1) Ditto Punchi Menika, (2) ditto Pody Menika, (3) ditto Abeyratne Menika, (4) ditto Loku Banda, (5) Konakkar- apola Walauwe Dingiri Banda and others		do.	0 0 3*
90	Boraluwalehenewatta	Kumarapeli Arachchige Peiris Appuhami		do.	0 0 6*
93	Nitulagahadalupotapotu- puranawatta	(1) Herat Kirti Wanigaratne, (2) John Kirti Wanigaratne, (3) Manuel Kirti Wanigaratne, (4) William Kirti Wanigaratne		do.	0 0 9*
96	Bulugaswatta	M. K. Hamidu, Arachchi of Pannala		do.	0 0 17*

Lot.	Name of Land.	Name of Applicant or Claimant.	Description.	Extent.		
				A.	R.	P.
97	Kumbalpolagewatta	(1) Herat Mudiyanseleage Punchirala, (2) ditto Heen Banda of Dehelgamuwa	Garden	0	0	4*
102	Do.	Herat Mudiyanseleage Appuhami	do.	0	0	10*
104	Bogahamulawatta	M. K. Hamidu, Arachchi of Pannala	do.	0	0	28*
105	Galkandewatta	Kalugampitiyage Podi Singho Appuhami	do.	0	0	19*

* For lease only.

Upset price at Rs. 10 to Rs. 100 per acre. Further information regarding these lands can be obtained from the Land Settlement Officer, and plans of them from the Surveyor-General.

Colonial Secretary's Office,
Colombo, April 9, 1930.

B. H. BOURDILLON,
Colonial Secretary.

No. 9,432, S. O.—The Land Settlement Officer will on Friday June 13, 1930, at 8.30 A.M., at Gokarella Resthouse, put up to auction, for sale or settlement, or will otherwise dispose of, the under-mentioned portions of Crown land, in accordance with the regulations of Government regarding land sales. Thirty-five allotments of land situated in the Ihalawisideke korale west of Hiriyala hatpattu division of the Kurunegala District of the North-Western Province.

Lot.	Name of Land.	Block survey preliminary plan No. 1,198.—Udawela.		Description.	Extent.		
		Name of Applicant or Claimant.			A.	R.	P.
1	Konakotuwepillewa, Dangollehena	(1) Herat Mudiyanseleage Kiri Banda, (2) Ranasinghe Mudiyanseleage Appuhami, (3) H. M. Ukkuhamy	Chena	2	1	28	
2	Dangollewatta	(1) Herat Mudiyanseleage Kiri Banda, (2) ditto Banda, (3) ditto Ukkuhamy, (4) Labbelagedera Banda	Garden	0	3	12	
7	Gorokgahamulahena	(1) Herat Mudiyanseleage Appuhami, (2) M. K. Hamidu Arachchi, (3) M. K. A. Mohamadu Lebbe of Pannala	Chena	0	2	4	
22	Divulgahamulawatta Bogahamulawatta	<i>alias</i> (1) Konara Mudiyanseleage Dingiri Amma, (2) Herat Mudiyanseleage Ukku Banda, (3) Navaratne Mudiyanseleage Kiri Banda	Garden	0	1	25	
25	Herathgegala	(1) Konara Mudiyanseleage Banda, (2) ditto Kalu Banda, (3) ditto Ukku Banda	Tobacco gala	0	1	9	
26	Bibilepitiyegala	(1) Herat Mudiyanseleage Kiri Banda, (2) ditto Banda, (3) Konara Mudiyanseleage Dingiri Amma	do.	0	1	19	
27	Kitulgahamulawatta	Herat Mudiyanseleage Dingiri Amma	Garden	0	1	6	
28	Kahatagahamulawatta	Ditto Punchirala	do.	0	1	20	
36	Dangollewatta	(1) Ditto Appuhami, (2) ditto Dingiri Banda, (3) ditto Malhamy	do.	1	2	32	
37	Halpankotuwewatta	(1) Ditto Malhamy, (2) ditto Kalu Banda	do.	0	2	21	
38	Dangollewattehena, weherayawattehena, pankotuwehena	Lini- Hal- (1) Ditto Appuhami, (2) ditto Ukkuhami, (3) ditto Banda, (4) ditto Dingiri Banda, (5) ditto Malhami, (6) ditto Kalu Banda	do.	3	1	23	
40	Liniweherayawatta	(1) Ditto Appuhami, (2) ditto Ukkuhamy, (3) ditto Banda	do.	3	1	3	
41	Dehigaswatta	(1) Ditto Kiri Banda, (2) ditto Banda	do.	1	2	2	
42	Dehigaswatta, Kumbalpolagewatta	(1) Ditto Appuhami, (2) ditto Dingiri Banda, (3) ditto Punchirala, (4) ditto Heen Banda	do.	2	1	2	
43	Murutagahawala	Ditto and ditto Appuhami	Paddy	0	2	36	
47	Kumbalpolagewatta, kanuwagawawatta	Mi- (1) Ditto Kiri Banda, (2) ditto Banda, (3) Konara Mudiyanseleage Dingiri Amma	Garden	1	1	0	
53	Bibilepitiyewatta	(1) Konara Mudiyanseleage Bands, (2) ditto Kalu Banda, (3) ditto Ukku Banda, (4) T. B. S. Udawela	do.	0	2	36	
55	Mailagahamulagedarawatta	Yapa Mudiyanseleage Mudiyanse	do.	1	0	14	
60	Kongahamulagala	(1) Herat Mudiyanseleage Appuhami, (2) ditto Kiri Banda, (3) M. K. Hamidu Arachchi of Pannala	Tobacco gala	1	0	4	
61	Kahatagahamulawatttegala	(1) Konara Mudiyanseleage Ukku Banda, (2) ditto Banda, (3) ditto Kalu Banda, (4) T. B. S. Udawela	do.	0	2	9	
63	Maragahamulawatta	(1) T. B. S. Udawela, (2) Konara Mudiyanseleage Banda, (3) ditto Ukku Banda, (4) ditto Puchi Banda	Garden	0	2	14	
64	Dunumadalagahamulahena	(1) M. K. A. Mohamadu Lebbe of Pannala, (2) Herat Mudiyanseleage Kiri Banda, (3) ditto Appuhamy, (4) ditto Banda, (5) ditto Kalu Menika, (6) Konara Mudiyanseleage Banda	Chena	1	0	34	
66	Kongahamulawatta	(1) Jayakodi Arachchige John Singho, (2) Herat Mudiyanseleage Appuhamy, (3) ditto Dingiri Amma, (4) ditto Appuhamy	Tobacco gala	0	3	35	
67	Kongahamulagala	(1) Herat Mudiyanseleage Appuhami, (2) Jayakodi Arachchige Don John Appuhami, (3) M. K. A. Mohamadu Lebbe of Pannala, (4) Herat Mudiyanseleage Banda	do.	2	1	6	
68	Kalagahamulagala	(1) Puchi Singho, (2) Diyabaduge Podi Nona, (3) Jayakodi Arachchige Somadasa	do.	1	1	28	

Lot.	Name of Land.	Name of Applicant or Claimant.	Description.	Extent.		
				A.	R.	P.
71	Dehigahamulagala	(1) Mrs. J. G. Tennakoon Kumarihami, Werahera Walauwa, Kurunegala, (2) Mr. J. C. Tennakoon, Frankfort place, Bambalapitiya, (3) Dr. P. R. Tennakoon (in England), (4) Mrs. F. T. Seneviratne, Mannington, Kalutara, (5) Mrs. A. H. Obeysekera, the Camp, Mandapan, South India, (6) Mrs. J. G. Kannangara, the Spring, Baseline road, Colombo, (7) Mrs. G. E. Jayatilake, Hulugalla, Colombo road, (8) Mr. Allan E. Tennakoon, Summer Hill, Kandy, (9) Mrs. W. H. Jayasundera, Kurunegala, (10) Mrs. V. Jayasundera, Kurunegala	Tobacco gala	1	1	11
76	Dehigahamulahena	do.	do.	0	3	35
77	Bogahamulawatta	(1) Herat Mudiyansele Appuhami, (2) Imiya Mohottige Gomis Singho, (3) ditto Ado Singho, (4) ditto Pabilis Appu	do.	0	2	20
78	Do.	(1) Imiya Mohottige Ado Singho, (2) ditto Pabilis Appu	do.	0	2	26
80	Do.	Ditto Gomis Singho	Garden	0	1	21
81	Liniyagollebogahamulawatta	(1) Yapa Mudiyansele Mudiyanse, (2) ditto Gomis Singho, (3) Herat Mudiyansele Kiri Banda, (4) Y. M. Mudiyanse, (5) T. B. S. Udawela, Assistant Teacher, Ibbagamuwa, Kurunegala	do.	0	1	17
83	Millagahamulawatta and Bogahamulawatta	(1) Konara Mudiyansele Banda, (2) ditto Heen Banda, (3) ditto Kalu Banda, (4) ditto Ukku Banda, (5) T. B. S. Udawela	do.	3	0	24
86	Liniyagollewatta	(1) Herat Mudiyansele Mutu Menika, (2) Konakkarpola Walauwe Dingiri Banda, (3) Dissanayake Banda, (4) Konara Mudiyansele Punchi Menika, (5) ditto Podi Menika, (6) ditto Abeyratne Menika, (7) ditto Loku Banda	do.	0	1	39
87	Liniyagollewatta	(1) Konara Mudiyansele Dingiri Amma, (2) Herat Mudiyansele Kiri Banda, (3) ditto Banda	Tobacco gala	0	1	31
89	Boraluwalehenewatta	Kumarapeli Arachchige Peeris Appuhami	Garden	0	2	39

Upset price at Rs. 10 to Rs. 100 per acre. Further information regarding these lands can be obtained from the Land Settlement Officer, and plans of them from the Surveyor-General.

Colonial Secretary's Office,
Colombo, April 9, 1930.

B. H. BOURDILLON,
Colonial Secretary.

No. 9,433, S. O.—The Land Settlement Officer will on Wednesday, June 4, 1930, at 8.30 A.M., at Magulagama Camp, put up to auction, for sale or settlement, or will otherwise dispose of, the under-mentioned portion of Crown land, in accordance with the regulations of Government regarding land sales. An allotment of land situated in the Yatikhaha korale north of Katugampola hatpattu division of the Kurunegala District of the North-Western Province.

Lot.	Name of Land.	Block survey preliminary plan No. 2,210.—Ihala Gomagamuwa.	Name of Applicant or Claimant.	Description.	Extent.		
					A.	R.	P.
57E	Tunkolakele	Crown	..	Forest	1	3	12

Upset price at Rs. 10 to Rs. 200 per acre. Further information regarding this land can be obtained from the Land Settlement Officer, and plan of it from the Surveyor-General.

Colonial Secretary's Office,
Colombo, April 9, 1930.

B. H. BOURDILLON,
Colonial Secretary.

LAND ACQUISITION NOTICES.

HAVING been duly directed by the Governor, with the advice of the Executive Council, acting under the provisions of Ordinance No. 3 of 1876, section 6, as amended by section 3 of Ordinance No. 10 of 1911, to take order for the acquisition of the following lands, required for a public purpose, namely, for a destructor tip at Wellawatta.

Lot.	Name of Land.	Preliminary plan No. 19,947.—Wellawatta.	Description.	Name of Claimant.	Extent.		
					A.	R.	P.
1	Premises bearing assessment No. 253 (Pamankada road)	Metal quarry	..	P. R. M. Palaniappa Chettiar	0	3	20
2	Premises bearing assessment Nos. 253, 253/1, and 253/8 (Pamankada road)	Garden contains 5 coconut trees 50 years old, 2 coconut plants 1 year old, 3 mango trees 4 years old, 2 lime trees 2 years old, 1 tiled masonry building with 2 tenements, 1 zinc mud building, 1 tiled masonry latrine, 1 masonry cistern with water tap, 3 inspection holes, and masonry steps	..	do.	0	2	31.98
3	Premises bearing assessment Nos. 253/4, 253/5, and 253/6 (Pamankada road)	Garden contains 10 plantain bushes, 1 tiled masonry building with 3 tenements, 1 zinc mud attachment, and a cadjan shed	..	S. Mohamed Aniffa	0	0	14.04

Lot.	Name of Land.	Description.	Name of Claimant.	Extent.	
				A.	R. P.
4	Premises bearing assessment No. 257 (Pamankada road)	Garden contains 1 jak tree 15 years old, 1 areca-nut tree 10 years old, and part of masonry boundary wall	K. Angeltina Fernando	0	0 14.79
5	Premises bearing assessment No. 253 (Pamankada road)	Waste land	P. R. M. Palaniappa Chettiar	0	0 22.77
				1	3 23.58

I hereby give public notice, as required by section 7, that the Government proposes to take possession of the above lands. All persons interested in the aforesaid lands are hereby required to appear personally or by agent before me at the Municipal Office, Colombo, at 10 A.M., on May 15, 1930, and to produce title, documents, and extracts of encumbrances to satisfy the Chairman as to their title and their right to receive compensation, and to state the nature of their respective interests in the lands, and the amount and particulars of their claims to compensation for such interests.

The Municipal Office,
Colombo, April 6, 1930.

H. E. NEWNHAM,
Chairman, Municipal Council, and Mayor of Colombo.

HAVING been duly directed by the Governor, with the advice of the Executive Council, acting under the provisions of Ordinance No. 3 of 1876, section 6, as amended by section 3 of Ordinance No. 10 of 1911, to take order for the acquisition of the following lands, required for a public purpose, namely, for the proposed improvement of the Kochchikade slum area :—

On May 6, 1930, at 10 a.m.

Lot.	Name of Land.	Preliminary plan No. 19,903. Description.	Name of Claimant.	Extent.	
				A.	R. P.
1	Premises bearing assessment Nos. 108 (1) to 108 (7), 109 (1), and 109 (2), and parts of assessment Nos. 109 (3), 109 (4), and 127 (6), (Jampettah street)	Contains one tiled masonry building with 11 tenements, part of a tiled masonry building with parts of 3 tenements, part of a compound, part of a tiled masonry latrine, part of a masonry drain, passage with tiled roof, part of paved floor, masonry verandahs, one stand-pipe, and a bo-tree 25 years old, and masonry boundary wall and part of a masonry boundary wall	Marian of Grandpass	0	0 10.73
2	Premises bearing parts of assessment Nos. 127 (6), 109 (3), and 109 (4), (Jampettah street)	Contains part of a tiled masonry building with parts of 3 tenements, part of a masonry drain, part of a tiled masonry latrine, part of a compound, and part of a cement paved floor	—	0	0 2.01

On May 9, 1930, at 10 a.m.

4	Premises bearing part of assessment No. 43 (Kochchikade street)	Waste land with masonry drain and masonry boundary wall	M. N. Assanali	0	0 0.09
5	Do.	Waste land with a telephone post and a masonry boundary wall and part of a masonry drain	Crown	0	0 1.05
6	Premises bearing part of assessment No. 47 (Kochchikade street)	Garden contains 1 coconut tree 50 years old and masonry drain	M. R. R. M. Raman Chetty	0	0 15.45
7	Do.	Waste land with part of a masonry drain	Crown	0	0 0.50
8	Premises bearing part of assessment No. 48	Garden contains 3 coconut trees 50 years old	J. R. J. Jayasuriya	0	0 15.50
9	Premises bearing part of assessment No. 48	Waste land	Crown	0	0 0.47

On May 14, 1930, at 10 a.m.

10	Premises bearing part of assessment No. 50	Garden contains 2 coconut trees 50 years old, 1 soursup tree 20 years old, 2 gansuriya trees 10 years old, and a masonry drain	P. A. N. Fernando	0	0 16.27
11	Do.	Waste land with part of a masonry drain	Crown	0	0 0.55
12	Premises bearing part of assessment No. 51, Kochchikade street	Garden contains 1 breadfruit tree 10 years old, and 1 cotton tree 15 years old, 1 tiled masonry latrine with a masonry paved floor, and masonry drain	Dr. J. W. Mendis	0	0 30.88
13	Do.	Waste land contains part of a masonry drain and 3 gansuriya trees 15 years old	Crown	0	0 1
14	Premises bearing part of assessment No. 52, Kochchikade street)	Garden contains 1 gansuriya tree 15 years old, masonry boundary wall, 1 tiled masonry building with a zinc attachment, 1 tiled masonry latrine, masonry drains, 1 masonry paved floor, and 1 tiled mud building and part of a zinc shed	E. G. Adamally	0	0 30.88
15	Do.	Waste land with part of a masonry drain	Crown	0	0 1
				1	0 6.38

I hereby give public notice, as required by section 7, that the Government proposes to take possession of the above lands. All persons interested in the aforesaid lands are hereby required to appear personally or by agent before me at the Municipal Office, Colombo, on the dates and at the time mentioned above and to produce title, documents, and extracts of encumbrances to satisfy the Chairman as to their title and their right to receive compensation, and to state the nature of their respective interests in the lands, and the amounts and particulars of their claims to compensation for such interests.

The Municipal Office,
Colombo, April 8, 1930.

H. E. NEWNHAM,
Chairman, Municipal Council, and Mayor of Colombo.

HAVING been duly directed by the Governor, with the advice of the Executive Council, acting under the provisions of "The Land Acquisition Ordinance of 1876," section 6, to take order for the acquisition of the following land, required for a public purpose, namely, for improving Hedawakagahadeniyewewa, to wit:—

Lot.	Name of Land.	Preliminary plan No. 19,960. Villages—Uruwala and Buthpitiya South.		Extent. A. R. P.
		Description.	Name of Claimant.	
1	Hedawakagahadeniya ..	Deniya and part of bund contains 2 del trees, 1 dawata tree, and 1 batadomba tree	Algama Korallalage Velun Perera of Wilimbula	0 0 16

I hereby give public notice, as required by section 7, that the Government proposes to take possession of the land. All persons interested in the aforesaid land are hereby required to appear personally or by agent before me at this office, on May 30, 1930, at 11 A.M., and to state the nature of their respective interests in the land, and the amount and particulars of their claims to compensation for such interests.

The Kachcheri,
Colombo, April 7, 1930.

H. P. KAUFMANN,
Assistant Government Agent.

HAVING been duly directed by the Governor, with the advice of the Executive Council, acting under the provisions of "The Land Acquisition Ordinance of 1876," section 6, to take order for the acquisition of the following land, required for a public purpose, namely, for the erection of a new building for the Doranagoda Girls' School, to wit:—

Lot.	Name of Land.	Preliminary plan No. 19,959. Village—Doranagoda.		Extent. A. R. P.
		Description.	Name of Claimant.	
1	Nedunemukalana ..	Coconut garden contains 27 coconut trees and 2 jak trees	L. Arnolis Appu, A Sinnappuhamy, and A. Carolis Appuhamy of Watumulla and H. Isan Appu of Barawawila	0 2 18·4

I hereby give public notice, as required by section 7, that the Government proposes to take possession of the land. All persons interested in the aforesaid land are hereby required to appear personally or by agent before me at this office on May 30, 1930, at 10 A.M., and to state the nature of their respective interests in the land, and the amount and particulars of their claims to compensation for such interests.

The Kachcheri,
Colombo, April 7, 1930.

H. P. KAUFMANN,
Assistant Government Agent.

HAVING been duly directed by the Governor, with the advice of the Executive Council, acting under the provisions of "The Land Acquisition Ordinance of 1876," section 6, to take order for the acquisition of the following lands, required for a public purpose, namely, constructing an approach road to the metal depôt at Ja-ela Railway Station, to wit:—

Lot.	Name of Land.	Preliminary plan No. 19,935. Villages—Kanuwana and Weligampitiya.		Extent. A. R. P.
		Description.	Name of Claimant.	
1	Kongahawatta <i>alias</i> Kahatagahawatta bearing assessment No. 431	Coconut garden contains 4 coconut trees and 1 jak tree	E. John Fernando ..	0 0 3·61
2	Kongahawatta <i>alias</i> Kahatagahawatta bearing assessment No. 430	Coconut garden contains 12 coconut trees, 1 cotton tree, and a thatched shed	L. Lewis Fernando and L. John Fernando	0 0 13·80
3	Do. ..	Bare land ..	do. ..	0 0 0·13
4	Kongahawatta <i>alias</i> Kahatagahawatta bearing assessment No. 435	Garden contains 1 jak tree ..	P. Elaris Fernando, L. Lewis Fernando, and A. Andrew Fernando	0 0 4·10
5	Kongahawatta <i>alias</i> Kahatagahawatta bearing assessment No. 436	Coconut garden contains 10 coconut trees	P. Arnolis Fernando ..	0 0 9·10
6	Kongahawatta <i>alias</i> Kahatagahawatta bearing assessment No. 439	Coconut garden contains 2 coconut trees and 1 arecanut tree	A. Simeon Silva of Tudella	0 0 7·88
7	Kongahawatta <i>alias</i> Kahatagahawatta bearing assessment No. 440	Coconut garden contains 11 coconut trees, 1 mango tree, 4 arecanut trees, and a thatched mud latrine	L. John Fernando ..	0 0 14·19
8	Kongahawatta <i>alias</i> Kahatagahawatta bearing assessment No. 441	Coconut garden contains 6 coconut trees, and 3 arecanut trees	J. C. Fernando ..	0 0 14·13
9	Kongahawatta <i>alias</i> Kahatagahawatta bearing assessment No. 445	Coconut garden contains 7 coconut trees, 1 jak tree, 4 arecanut trees, 4 plantain bushes, and part of a thatched shed	A. Christina Silva, A. Deogo Silva, and P. Lambert Fernando	0 0 14·25
10	Kongahawatta <i>alias</i> Kahatagahawatta bearing assessment No. 441	Coconut garden contains 1 coconut tree and 3 arecanut trees	J. C. Fernando ..	0 0 0·65

Lot.	Name of Land.	Description.	Name of Claimant.	Extent.		
				A.	R.	P.
11	Dambugahawatta bearing assessment No. 411	Coconut garden contains 12 coconut trees, 1 jak tree, 1 arecanut tree, and 1 kadju tree	E. P. Fernando	0	0	19.57
12	Dambugahawatta bearing assessment No. 344	Coconut garden contains 2 coconut trees and 12 arecanut trees	M. Paulu Wass	0	0	3.16
13	Dambugahawatta bearing assessment No. 345	Coconut garden contains 4 coconut trees and 2 arecanut trees	E. S. P. Fernando	0	0	5.57
14	Kurunduwatta bearing assessment No. 346	Coconut garden contains 5 coconut trees, 2 arecanut trees, 2 rubber trees, 7 mango trees, 1 jak tree, 1 domba tree, 1 del tree, and 1 gadumba tree	Mrs. K. P. Silva	0	0	7.55
15	Kurunduwatta bearing assessment No. 347	Coconut garden contains 12 coconut trees and 2 jak trees	Vincent Fernando of Kollupitiya	0	0	19.83

I hereby give public notice, as required by section 7, that the Government proposes to take possession of the lands. All persons interested in the aforesaid lands are hereby required to appear personally or by agent before me at this office on May 20, 1930, at 10 A.M., and to state the nature of their respective interests in the lands, and the amount and particulars of their claims to compensation for such interests.

The Kachcheri,
Colombo, April 5, 1930.

H. P. KAUFMANN,
Assistant Government Agent.

HAVING been duly directed by the Governor, with the advice of the Executive Council, acting under the provisions of "The Land Acquisition Ordinance of 1876," section 6, to take order for the acquisition of the following lands, required for a public purpose, namely, for raising a portion of the 29th mile, Palapatwela-Galewela road, to wit:—

Lot	Name of Land.	Description.	Name of Claimant.	Extent.		
				A.	R.	P.
Extract No. 2 of block survey preliminary plan No. 50. Village—Pallepola.						
32A	Makulugolla	Paddy field	Kaluwa, Vidana Duraya	0	0	14.7
32B	Mahakumbura	do.	Wattegedara Tikira	0	0	27
32C	Migahakotuwa	do.	Walewattededara Aruma	0	0	13.1
45D	Wewakumbura	do.	Wattegedara Kiri and Ruppegedara Bodi	0	0	24.5
45E	Do.	do.	Ruppegedara Bodi	0	0	16.3
45F	Migahakotuwa	do.	Waragodagedara Boda	0	0	9
65A	Tillerick estate	do.	Ceylon Consolidated Rubber Estates Co., Ltd.	0	0	0.3
				0	2	24.9

I hereby give public notice, as required by section 7, that the Government proposes to take possession of the lands. All persons interested in the aforesaid lands are hereby required to appear personally or by agent before me at the Matale Kachcheri on May 9, 1930, at 10 A.M., and to state the nature of their respective interests in the lands, and the amount and particulars of their claims to compensation for such interests.

The Kachcheri,
Matale, April 4, 1930.

C. E. JONES,
Assistant Government Agent.

HAVING been duly directed by the Governor, with the advice of the Executive Council, acting under the provision of "The Land Acquisition Ordinance of 1876," section 6, to take order for the acquisition of the following lands, required for a public purpose, namely, for the construction of a regulator and a channel at Kohilaketiya, Kirinda, in Gangaboda pattu of the Matara District, to wit:—

Lot.	Name of Land.	Description.	Name of Claimant.	Extent.		
				A.	R.	P.
Preliminary plan No. 14,035. Village—Kirinda Magin Ihala.						
2	Kohilaketiya	Channel and paddy field	(1) D. N. M. Saidal Umma of Kirinda Magin Pahala, (2) O. L. M. Lebbe Marikar of ditto, (3) U. L. M. D. N. Marikar of Kalugalamulla, (4) M. G. Gironishamy of Kirinda Magin Pahala, (5) V. P. Don Andiris of Kirinda Magin Ihala, (6) M. G. Carolis of Matara	0	0	18.2
3	Do.	Paddy field	do.	0	0	0.5
4	Do.	Channel and paddy field	do.	0	0	17.6
7	Wawalage-kumbura	Vegetable garden	(1) G. Don Louis of Kirinda Magin Pahala, (2) R. P. Don Nicholas of Kirinda Magin Ihala, (3) ditto Dingihamy of ditto, (4) ditto Don Eliyas of Kirinda Magin Pahala, (5) ditto Don Juwanis of ditto, (6) ditto Don Dines of ditto, (7) H. A. Don Juwanis of Kirinda Magin Pahala, (8) H. A. Don Pedris of Kirinda Magin Ihala, (9) G. K. A. Don Carolis of Agalaboda, (10) V. P. Dingihamy of Kirinda Magin Pahala, (11) N. P. Babahamy of ditto, (12) H. A. Don Temarias of ditto, (13) ditto Ariyaratne of ditto, (14) R. L. Ciciliana of Kirinda Magin Ihala, (15) D. A. Carolis of Galahitiya, (16) D. A. Babahamy of Kongala, (17) D. A. A. Wickramasinhe of Kongala	0	0	10.3

I hereby give public notice, as required by section 7, that the Government proposes to take possession of the lands. All persons interested in the aforesaid lands are hereby required to appear personally or by agent before me at the Matara Kachcheri on May 6, 1930, at 10 A.M., and to state the nature of their respective interests in the lands, and the amount and particulars of their claims to compensation for such interests.

The Kachcheri,
Matara, April 4, 1930.

H. J. L. LEIGH-CLARE,
Assistant Government Agent.

LAND DEVELOPMENT NOTICES.

No. 2, Hambantota District—Maha Bolana Village.

NOTICE is hereby given that an extent of about 500 acres, situated in Maha Bolana village in Magam pattu of the Hambantota District, Southern Province, irrigable under the Walawe-Left Bank Scheme and shown in final village plan No. 567 is available for development in paddy or other crops which can be grown under irrigation. A rough sketch of the area to be taken up is attached to this notice.

2. Government is prepared to consider applications for portions of this land upon a 99-year lease (Form G.A.A. 145 (E)). Land will be leased subject to the payment by the lessee of irrigation rates. No applications for any extent of over 25 acres will be considered and applicants should state the number of acres, not exceeding 25, which they desire to take on lease. A deposit at the rate of Rs. 3 per acre should accompany each application. This deposit will be refunded if a lease is not offered to an applicant or will be taken as part of the premium if he purchases a lease. A scheme of survey into blocks of suitable sizes will be decided on after applications have been received.

3. It is proposed to restrict competition in the first instance to persons who have applied and deposited fees under this notice. Government does not, however, bind itself to accept any application, and reserves the right at the sale of the leases to restrict bidding for lots of under a certain size to certain classes of persons, and to decide the number of blocks or the extent of land that may be taken up by any one applicant.

4. Applications for land under this notice should be addressed to the Assistant Government Agent, Hambantota, and will be received up to June 14, 1930.

5. Further information regarding this land and the terms of lease may be obtained on application at the Hambantota Kachcheri, where a plan of the land may be inspected.

6. Plans of the land on the 16-chain scale may be purchased from the Surveyor-General for Re. 1 each.

Controller of Revenue's Office,
Colombo, March 29, 1930.

C. V. BRAYNE,
Additional Controller of Revenue.

[For sketch see page 393.]

No. 17, Badulla District—Mahawelagama Village.

NOTICE is hereby given that an extent of about 287 acres of Crown land shown in the annexed sketch is available for development in economic products. The land is believed to be suitable for tea.

It is situated between the 72nd and 74th mileposts on the Nuwara Eliya-Badulla road.

Government is prepared to consider applications for the whole or portions of this land upon the ordinary 99 years' agricultural lease (Form G. A.—C 27A). A scheme of survey into blocks of suitable sizes will be decided on after the applications have been received. The usual reservations will be left for streams, roads, &c. Applicants should state the number of acres they desire to take on lease. A deposit at the rate of Rs. 3 per acre should accompany each application. This deposit will be refunded if a lease is not offered to an applicant or will be taken as part of the premium if he purchases a lease.

It is proposed to restrict competition in the first instance to persons who have applied and deposited fees under this notice. Government does not, however, bind itself to accept any application and reserves the right at the sale of the leases to restrict bidding for lots under a certain size to certain classes of persons and to decide the number of lots or extent of land that may be taken up by any one applicant.

Applications for land under this notice should be addressed to the Government Agent, Province of Uva, and will be received up to May 31, 1930.

Further information regarding this land may be obtained on application at the Badulla Kachcheri, where a plan of the land may be inspected.

Plans of the land on the 16-chain scale may be purchased from the Surveyor-General for Re. 1 each.

Controller of Revenue's Office,
Colombo, March 26, 1930.

C. V. BRAYNE,
Additional Controller of Revenue.

[For sketch see page 394.]

No. 23, Badulla District—Gotuwela Village.

NOTICE is hereby given that an extent of about 224 acres of Crown land shown in the annexed sketch is available for development in economic products. The land is believed to be suitable for tea cultivation.

It is situated between the 2nd and 5th milestones on the Kumbalwela-Namunukula road and in close proximity to Newburgh and Sutherland estates.

Government is prepared to consider applications for the whole or portions of this land upon the ordinary 99 years' agricultural lease (Form G. A.—C 27A). A scheme of survey into blocks of suitable sizes will be decided on after the applications have been received. The usual reservations will be left for streams, roads, &c. Applicants should state the number of acres they desire to take on lease. A deposit at the rate of Rs. 3 per acre should accompany each application. This deposit will be refunded if a lease is not offered to an applicant or will be taken as part of the premium if he purchases a lease.

It is proposed to restrict competition in the first instance to persons who have applied and deposited fees under this notice. Government does not, however, bind itself to accept any application and reserves the right at the sale of the leases to restrict bidding for lots under a certain size to certain classes of persons and to decide the number of lots or extent of land that may be taken up by any one applicant.

Applications for land under this notice should be addressed to the Government Agent, Province of Uva, and will be received up to May 31, 1930.

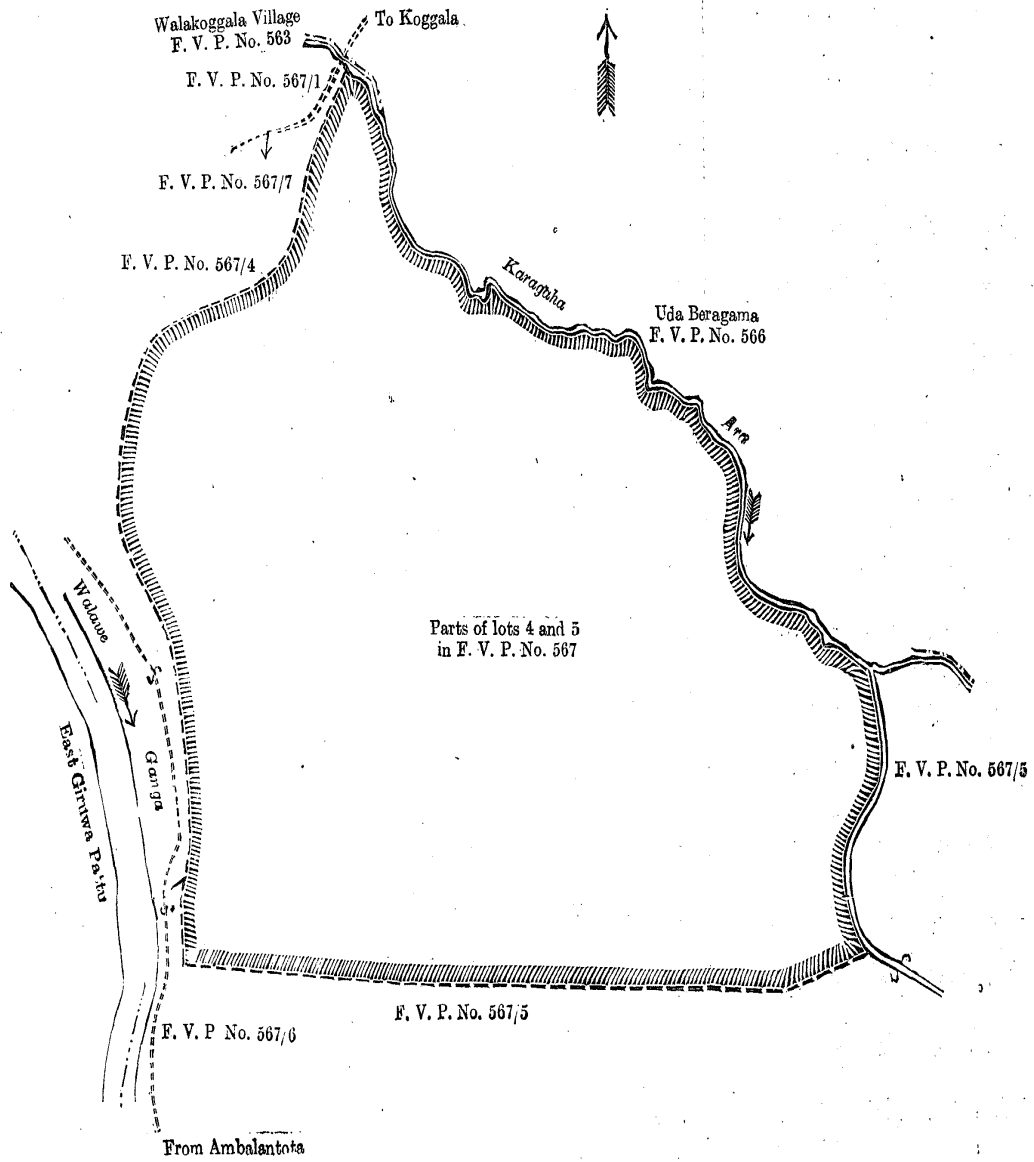
Further information regarding this land may be obtained on application at the Badulla Kachcheri, where a plan of the land may be inspected.

Plans of the land on the 16-chain scale may be purchased from the Surveyor-General for Re. 1 each.

Controller of Revenue's Office,
Colombo, March 26, 1930.

C. V. BRAYNE,
Additional Controller of Revenue.

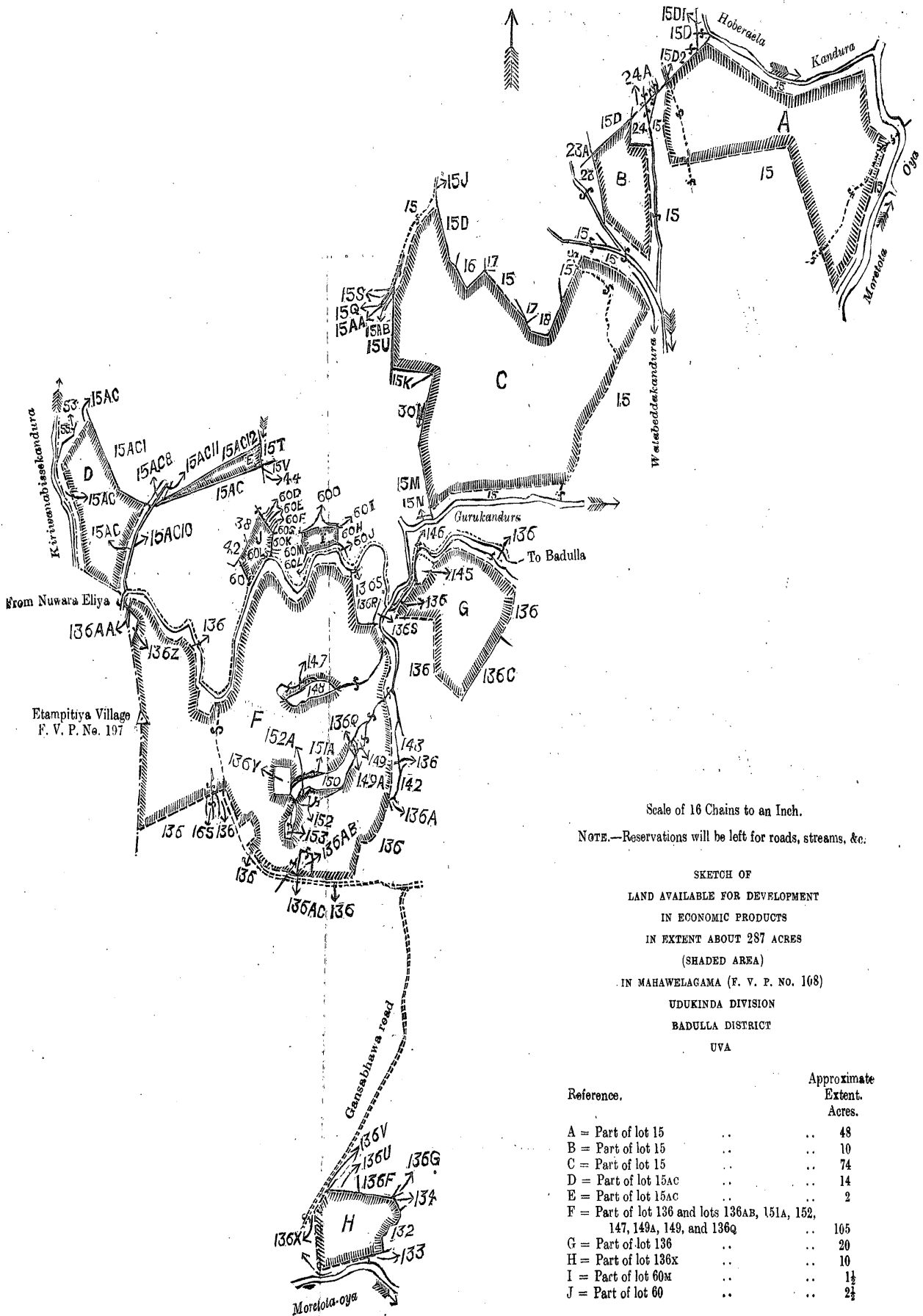
[For sketch see page 395.]



Scale of 16 Chains to an Inch.

SKETCH OF
 LAND AVAILABLE FOR DEVELOPMENT
 IN PADDY OR OTHER CROPS WHICH CAN BE GROWN
 UNDER IRRIGATION
 IN EXTENT ABOUT 500 ACRES
 (SHADED AREA)
 IN MAHABOLANA VILLAGE (F. V. P. NO. 567)
 MAGAM PATTU
 HAMBANTOTA DISTRICT
 SOUTHERN PROVINCE

NOTE.—Reservations will be left for roads, streams, &c.

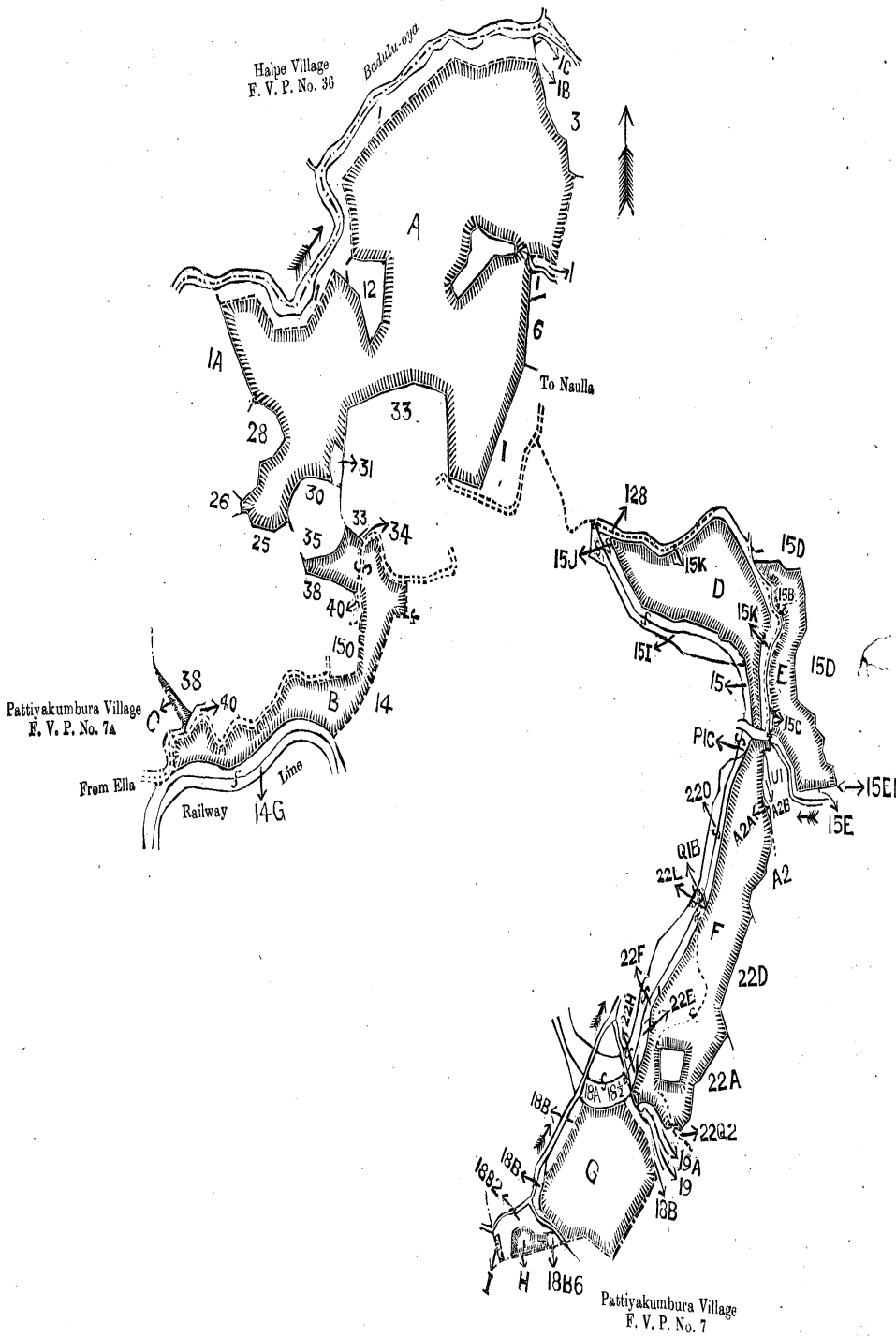


Scale of 16 Chains to an Inch.

NOTE.—Reservations will be left for roads, streams, &c.

SKETCH OF
 LAND AVAILABLE FOR DEVELOPMENT
 IN ECONOMIC PRODUCTS
 IN EXTENT ABOUT 287 ACRES
 (SHADED AREA)
 IN MAHAWELAGAMA (F. V. P. NO. 108)
 UDUKINDA DIVISION
 BADULLA DISTRICT
 UVA

Reference.	Approximate Extent. Acres.
A = Part of lot 15	48
B = Part of lot 15	10
C = Part of lot 15	74
D = Part of lot 15ac	14
E = Part of lot 15ac	2
F = Part of lot 136 and lots 136AB, 151A, 152, 147, 149A, 149, and 136Q	105
G = Part of lot 136	20
H = Part of lot 136x	10
I = Part of lot 60x	1½
J = Part of lot 60	2½



SKETCH OF
 LAND AVAILABLE FOR DEVELOPMENT
 IN ECONOMIC PRODUCTS
 IN EXTENT ABOUT 224 ACRES
 (SHADED AREA)
 IN GOTUWELA VILLAGE F. V. P. NOS. 2 AND 2A
 IN KUMBALWELA FOSSILE OF YATIKINDA DIVISION
 BADOLLA DISTRICT
 UVA

Scale of 16 Chains to an Inch.

NOTE.—Reservations will be left for roads, streams, &c.

	Approximate Extent, A. R. P.
A = Part of lot 1 in F. V. P. No. 2A	.. 130 0 0
B = Lot 36 in F. V. P. No. 2a and part of lot 14 in F. V. P. No. 2	.. 17 0 0
C = Lot 39 in F. V. P. No. 2A	.. 0 3 0
D = Part of lot 15k in F. V. P. No. 2	.. 19 0 0
E = Part of lot 15c in F. V. P. No. 2	.. 10 2 0
F = Lots 11r, 22q1, r1 and part of lot 22q in F. V. P. No. 2	.. 27 2 0
G = Lot 18n1 and part of 18n in F. V. P. No. 2	.. 18 3 0
H = Lots 18s3 and 18s9 in F. V. P. No. 2	.. 0 2 31
I = Lot 18t4 in F. V. P. No. 2	.. 0 0 30