



THE
**CEYLON GOVERNMENT
 GAZETTE**

No. 7,774 – FRIDAY, APRIL 25, 1930.

Published by Authority.

PART III.—LANDS.

(Separate paging is given to each Part in order that it may be filed separately.)

	PAGE		PAGE
Land Settlement Notices :—		Land Sales by the Settlement Officer :—	
Preliminary Notices	408	Western Province	—
Final Orders	417	Central Province	—
Land Sales by the Government Agents :—		Southern Province	—
Western Province	—	Northern Province	—
Central Province	424	Eastern Province	—
Southern Province	431	North-Western Province	433
Northern Province	—	North-Central Province	—
Eastern Province	—	Province of Uva	—
North-Western Province	—	Province of Sabaragamuwa	438
North-Central Province	—	Land Acquisition Notices	440
Province of Uva	432	Land Resumption Notices	—
Province of Sabaragamuwa	—	Lands under Peasant Proprietor Scheme	—
		Land Development Notices	441

PRINTED AT THE CEYLON GOVERNMENT PRESS, COLOMBO.

PRELIMINARY NOTICES.**Nuwara Eliya Notice No. 10,418.****Notice under "The Waste Lands Ordinances of 1897, 1899, and 1900."**

TAKE notice that unless within three months from April 25, 1930, the persons, if any, who claim any interest in the land hereinafter mentioned appear before the Assistant Government Agent of Nuwara Eliya, and make claim to the said land or to some interest therein :

Such Assistant Government Agent, in pursuance of the powers in him vested by Ordinance No. 1 of 1897, will declare by writing under his hand that the said land, to which no claim has been made, is the property of the Crown.

W. E. HOBBDAY,
Assistant Government Agent.

NOTE.—(a) A claim to a right of way over the said land is a claim to an interest in the land.

(b) Any other information in respect of such land can be obtained from the Assistant Government Agent, Nuwara Eliya, and plan of it from the Surveyor-General.

Description of the Land referred to.

The following lot of land situate in the village of Kandapola, within the Four Gravets of Nuwara Eliya, Nuwara Eliya District, Central Province :—

Forest survey preliminary plan No. 48.

Lot.	Name of Land.	Extent, A. R. P.
4	Sitaeliyemukalana <i>alias</i> Elk Plains	448 0 32

and bounded as follows : on the north by the boundary between Uva and Central Provinces ; on the east by the boundary between Uva and Central Provinces, and the road from Nuwara Eliya to Ambawela Station ; on the south by the railway line and the road to Ambawela ; on the west by the road to Ambawela.

Nuwara Eliya Notice No. 10,419.**Notice under "The Waste Lands Ordinances of 1897, 1899, and 1900."**

TAKE notice that unless within three months from April 25, 1930, the persons, if any, who claim any interest in the land hereinafter mentioned appear before the Assistant Government Agent of Nuwara Eliya, and make claim to the said land or to some interest therein :

Such Assistant Government Agent, in pursuance of the powers in him vested by Ordinance No. 1 of 1897, will declare by writing under his hand that the said land, to which no claim has been made, is the property of the Crown.

W. E. HOBBDAY,
Assistant Government Agent.

NOTE.—(a) A claim to a right of way over the said land is a claim to an interest in the land.

(b) Any other information in respect of such land can be obtained from the Assistant Government Agent, Nuwara Eliya, and plan of it from the Surveyor-General.

Description of the Land referred to.

The following lot of land situate in the village of Sitaeliya, within the Four Gravets of Nuwara Eliya, Nuwara Eliya District, Central Province :—

Forest survey preliminary plan No. 48.

Lot.	Name of Land.	Extent, A. R. P.
1	Sitaeliyamukalana, Sitaeliyapatana <i>alias</i> Elk Plains	599 2 24

and bounded as follows : on the north by a road, the road from Nuwara Eliya to Ambawela, Sitaeliyawatta claimed by J. A. Corea, D. C. Jayawardena and others (title plan No. 110,456), Sitaeliyawatta claimed by the Crown (lot 2 in preliminary plan No. 8,658), Sitaeliyawatta claimed by D. C. Jayawardena (title plan No. 110,456), Sitaeliyawatta claimed by the Crown (lot 1 in preliminary plan No. 8,658), Hakgala Gardens ; on the east and south by the boundary between Central and Uva Provinces ; on the west by a road.

Kurunegala Notice No. 10,420.**Notice under "The Waste Lands Ordinances of 1897, 1899, 1900, 1903, and 1927."**

TAKE notice that unless within three months from April 25, 1930, the persons, if any, who claim any interest in the lands hereinafter mentioned or in any one or more of such lands or to some interest therein make claim in person or in writing to the said lands or to any of them or to some interest therein to A. E. Christoffelsz, Esq., Special Officer appointed under section 28 of "The Waste Lands Ordinances of 1897, 1899, 1900, 1903, and 1927," at his office at Colombo :

Such Special Officer, in pursuance of the powers vested in him by the said Ordinances, will declare by writing under his hand that the said lands, or such of them as to which no claim has been made, are the property of the Crown.

A. E. CHRISTOFFELSZ,
Special Officer.

NOTE.—(a) Any other information in respect of such lands can be obtained from the Settlement Officer, and plans of them from the Surveyor-General.

(b) A claim to a right of way over the said lands or any of them is a claim to an interest in the land or lands.

(c) No lot situated within the boundaries mentioned below, which has not been included in the list of noticed lots, will be dealt with under this notice, and no claim need be made in respect of any such lot.

Description of the Lands referred to.

The following lots situate in the village of Alakolamade of Thalawasideke korale east of the Hiriyala hatpattu of the Kurunegala District, in the North-Western Province, all of which lots fall within the boundaries :—

North : The village limit of Maduragoda-Diminyatenna.

East : The village limit of Maduragoda-Diminyatenna, the boundary of the Central Province.

South : The boundary of the Central Province (part of Bambaragaha-ela), the village limit of Korossa (part of Bambaragaha-ela).

West : The village limit of Maduragoda-Diminyatenna (part of Kuda-oya).

Block survey preliminary plan No. 1,138.

Lot.	Name of Land.	Extent, A. R. P.	Lot.	Name of Land.	Extent, A. R. P.
4	Tittawelgolle estate (reservation for road)	0 0 13	115	Katupilegolla (cemetery)	1 3 8
6	Tittawelgolle estate (reservation for Gansabhawa road)	0 0 9	118	Bambaragahamulawatta (reservation for minor road)	0 0 4
9	Ketakelagahamulawatta (reservation for Gansabhawa road)	0 0 8	121	Bambaragahamulahena (reservation for minor road)	0 0 7
12	Mala-dola	0 0 10	123	Bambaragahamulawatta (reservation for road)	0 0 22
17	Do.	0 0 11	124	Footpath and reservation	0 2 16
20	Dadakiriyagahamulawatta (reservation for Gansabhawa road)	0 0 16	125	Katupilegollehena, Kosgahamulahena, Timbirigahamulahena	1 2 34
21	Bogahamulawatta (do.)	0 0 6	127	Mala-dola	0 3 27
29	Tennewatta (do.)	0 0 6	132	Katupilegollehena	0 3 19
31	Do. (do.)	0 0 6	136	Kongahamulahena, Wekandepitiyehena	1 0 6
33	Kandehena, Bogahamulahena, Tennehena	17 2 5	139	Footpath	0 0 18
35	Kosgahamulatennewatta (reservation for Gansabhawa road)	0 0 4	140	Do.	0 0 4
36	Kosgahamulatennewatta (reservation for Gansabhawa road)	0 0 4	142	Path	0 0 10
41	Path	0 0 5	146	Gansabhawa road	2 2 3
44	Kosgahamulatennewatta (reservation for minor road)	0 0 10	157	Dalupota	0 1 14
45	Kosgahamulatenna (do.)	0 0 12	158	Do.	0 0 28
46	Do. (do.)	0 0 7	161	Medamullewatta (reservation for Gansabhawa road)	0 0 5
49	Kuda-oya (half area)	2 3 15	176	Wattegedarawatta (do.)	0 0 6
52	Mala-dola	0 0 2	181	Paluwatta (do.)	0 0 9
55	Minor road	2 2 28	183½	Rajagebima (old reservation for irrigation channel)	0 0 19
57	Kosgahamulatennehena, Hapugahamulatennehena, Ketakelagahamulahena, Hapugahatennehena, Kosgahamulatenna	3 0 19	184	Ellehenewatta (reservation for irrigation channel)	0 0 5
60	Tennewatta (reservation for path)	0 0 19	187	Paluwattehena	2 2 14
61	Kosgahamulatennewatta (do.)	0 0 6	194	Ellehenewatta (reservation for irrigation channel)	0 0 18
64	Tennewatta	0 0 3	195	Do.	1 1 11
73	Dematagahamulawatta (reservation for Gansabhawa road)	0 0 2	196	Do. (reservation for irrigation channel)	0 0 31
93	Katupilegollehena (reservation for minor road)	0 0 8	197	Irrigation channel	0 1 7
96	Katupilegollewatta (do.)	0 0 5	198	Ellehenewatta (reservation for irrigation channel)	0 0 6
100	Delgahamulawatta (do.)	0 0 39	200	Rajagebima (old reservation for irrigation channel)	0 0 11
104	Kitulamulatennehena (do.)	0 0 8	202	Elagawahena, Bakmigahamulahena	5 1 24
113	Bambaragaha-ela (half area)	2 3 22	207	Irrigation channel	0 0 5
114	Katupilegollehena, Ukkuwawelehena, Dornagahamulahena, Timbirigahamulahena	26 3 20			77 3 39

Kurunegala S. O. 40—1930.

Kurunegala Notice No. 10,421.

Notice under "The Waste Lands Ordinances of 1897, 1899, 1900, 1903, and 1927."

TAKE notice that unless within three months from April 25, 1930, the persons, if any, who claim any interest in the lands hereinafter mentioned or in any one or more of such lands or to some interest therein make claim in person or in writing to the said lands or to any of them or to some interest therein to L. J. Seneviratne, Esq., Special Officer appointed under section 28 of "The Waste Lands Ordinances of 1897, 1899, 1900, 1903, and 1927," at his office at Colombo :

Such Special Officer, in pursuance of the powers vested in him by the said Ordinances, will declare by writing under his hand that the said lands, or such of them as to which no claim has been made, are the property of the Crown.

L. J. SENEVIRATNE,
Special Officer.

NOTE.—(a) Any other information in respect of such lands can be obtained from the Settlement Officer, and plans of them from the Surveyor-General.

(b) A claim to a right of way over the said lands or any of them is a claim to an interest in the land or lands.

(c) No lot situated within the boundaries mentioned below, which has not been included in the list of notified lots, will be dealt with under this notice, and no claim need be made in respect of any such lot.

Description of the Lands referred to.

The following lots situate in the village of Wetiyagedera, in the Katuwanna korale of the Wannu hatpattu of the Kurunegala District, in the North-Western Province, all of which lots fall within the boundaries :—

North : The village limit of Metiyakgama (part of Talagalla-ela).

East : The village limits of Pidiwilla, Medagama, and Wegederagama.

South : The village limit of Kaluarachchiyagama.

West : The village limit of Moragaswewa, the village limit of Metiyakgama (part of Talagalla-ela).

Block survey preliminary plan No. 2,387.

Lot.	Name of Land.	Extent, A. R. P.	Lot.	Name of Land.	Extent, A. R. P.
1 ..	Kindewatta ..	0 0 27	18 ..	Dangahamulahena, Kadurugahamulahena ..	19 0 27
2 ..	Talagalle-ela (half area) ..	1 0 33	18A ..	Wehenakumbura ..	0 2 16
7 ..	Dangahamulahena (cemetery) ..	1 1 28	18B ..	Siyambalagahamulawatta ..	1 1 4
8 ..	Right of way to cemetery) ..	0 0 26	18C ..	Dangahamulahena, Kadurugahamulahena ..	5 3 4
8A ..	Do. ..	0 0 13	23 ..	Galoruwahena, Guruwewahenyaya, Mudungodehenyaya, Usgulagawayaya, Kirimetiwalagawahenyaya ..	78 1 14
8B ..	Do. ..	0 0 1	25 ..	Gansabhawa road and reservation ..	3 1 7
9 ..	Dangahamulahena, Buruttagahamulahena ..	25 2 1	26 ..	Gokuddagahamulahena (reservation for tank bund) ..	0 0 20
9A ..	Diulgahamulahena ..	0 0 9	27 ..	Timbiripokuna (tank and bund) ..	0 3 31
9B ..	Diulgahamulawewa (tank and bund) portion of bund ..	0 2 29	28 ..	Galgomuwwamukalana ..	25 3 18
9C ..	Diulgahamulahena ..	0 2 18	30 ..	Halambagahamulahena, Godakirillagahamulahena (reservation for tank bund) ..	0 3 25
9D ..	Halambagahamulawatta ..	0 1 29	31 ..	Guruwewagawahena (do.) ..	0 0 14
9E ..	Do. ..	0 2 12	32 ..	Guruwewa (tank and bund) ..	5 3 3
9F ..	Kahatagahamulawatta ..	0 3 31	33 ..	Diggalagawahenyaya ..	5 0 31
9G ..	Dangahamulahena ..	0 2 34			
9H ..	Right of way to cemetery ..	0 0 25			
10 ..	Halambagahamulawatta ..	0 3 30			
11 ..	Meegahamulawatta ..	0 1 34			
14 ..	Ela ..	0 0 10			
16 ..	Pahalawewa (tank and bund) ..	3 0 13			
17 ..	Halambagahamulawatta ..	0 2 36			
					186 1 13

Kurunegala S. O. 41—1930.

Kurunegala Notice No. 10,422.

Notice under "The Waste Lands Ordinances of 1897, 1899, 1900, 1903, and 1927."

TAKE notice that unless within three months from April 25, 1930, the persons, if any, who claim any interest in the lands hereinafter mentioned or in any one or more of such lands or to some interest therein make claim in person or in writing to the said lands or to any of them or to some interest therein to A. E. Christoffelsz, Esq., Special Officer appointed under section 28 of "The Waste Lands Ordinances of 1897, 1899, 1900, 1903, and 1927," at his office at Colombo :

Such Special Officer, in pursuance of the powers vested in him by the said Ordinances, will declare by writing under his hand that the said lands, or such of them as to which no claim has been made, are the property of the Crown.

A. E. CHRISTOFFELSZ,
Special Officer.

NOTE.—(a) Any other information in respect of such lands can be obtained from the Settlement Officer, and plans of them from the Surveyor-General.

(b) A claim to a right of way over the said lands or any of them is a claim to an interest in the land or lands.

(c) No lot situated within the boundaries mentioned below, which has not been included in the list of noticed lots, will be dealt with under this notice, and no claim need be made in respect of any such lot.

Description of the Lands referred to.

The following lots situate in the village of Karandavila, in the Yagampattu korale of the Katugampola hatpattu of the Kurunegala District, in the North-Western Province, all of which lots fall within the boundaries :—

North : The village limit of Yagamwela, the village limit of Yamwela (road from Tuntota to Diurumpola), the village limits of Yagamwela and Korakahawetiya.

East : The village limit of Diurumpola, the village limit of Bunnehopola (part of Karambalan-oya).

South : The village limit of Bunnehopola (part of Karambalan-oya), the village limit of Bunnehopola in the Katugampola korale south (part of Dandagamuwa-oya), the village limit of Palugomuwa in the Katugampola korale south (part of Seeran-ela).

West : The village limit of Palugomuwa in the Katugampola korale south (part of Seeran-ela), the village limit of Otegama.

Block survey preliminary plan No. 2,162.

Lot.	Name of Land.	Extent, A. R. P.	Lot.	Name of Land.	Extent, A. R. P.
6 ..	Gorakgahamullahena	.. 0 2 13	58 ..	Ela 2 1 11
8 ..	Path and reservation	.. 0 0 14	61 ..	Egodahena, Kotawelahena	.. 6 0 6
10 ..	Footpath	.. 0 0 4	63 ..	Palliahena	.. 0 3 14
12 ..	Bulugahahena	.. 0 2 16	65 ..	Purunne-ela	.. 1 0 4
14 ..	Path and reservation	.. 0 0 11	66 ..	Maragahahena, Pansalhana	.. 3 1 13
24 ..	Talgahawatta	.. 0 2 11	67 ..	Ela 0 0 13
25 ..	Dangahamullahena	.. 0 2 17	68 ..	Ela 0 0 25
27 ..	Nugahahahena	.. 0 2 35	69 ..	Seeran-ela (part of), Dandagamuwa- oya (part of), Karambalana-oya (part of)	.. 9 3 1
28 ..	Talgahamullawatta, Madugahamulla- watta, &c.	.. 0 3 34	70 ..	Palamagawahena, Maragahahena	.. 6 0 16
30 ..	Kapuahena	.. 0 3 25	71 ..	Mylagahahena	.. 3 1 12
31 ..	Kapuawewa (water-hole)	.. 1 0 10	72 ..	Astheawela	.. 1 2 1
34 ..	Kapuawatta	.. 2 0 26	73 ..	Linwalahena	.. 0 3 1
36 ..	Karanda-oya	.. 1 1 39	74 ..	Pillewawelahena	.. 0 2 4
39 ..	Do.	.. 2 3 11	77 ..	Ela 1 2 31
43 ..	Ela	.. 0 2 13	80 ..	Diulgashena	.. 1 3 31
47 ..	Mooawaticchiwala	.. 1 0 33	81 ..	Ela 0 2 18
48 ..	Migahahena	.. 0 3 26	83 ..	Diulgahahena	.. 4 2 3
49 ..	Ela 2 0 9	84 ..	Ela 0 1 35
53 ..	Ela 1 2 26			
54 ..	Nugahahahena	.. 0 0 32			
56 ..	Diulgahahena	.. 0 2 16			64 3 20

Kurunegala S. O. 42—1930.

Kurunegala Notice No. 10,423.

Notice under "The Waste Lands Ordinances of 1897, 1899, 1900, 1903, and 1927."

TAKE notice that unless within three months from April 25, 1930, the persons, if any, who claim any interest in the lands hereinafter mentioned make claim in person or in writing to the said lands or to some interest therein to L. J. Seneviratne, Esq., Special Officer appointed under section 28 of "The Waste Lands Ordinances of 1897, 1899, 1900, 1903, and 1927," at his office at Colombo :

Such Special Officer, in pursuance of the powers vested in him by the said Ordinances, will declare by writing under his hand that the said lands, to which no claim has been made, are the property of the Crown.

L. J. SENEVIRATNE,
Special Officer.

NOTE.—(a) Any other information in respect of such lands can be obtained from the Settlement Officer, and plans of them from the Surveyor-General.

(b) A claim to a right of way over the said lands or any of them is a claim to an interest in the land or lands.

(c) No lot situated within the boundaries mentioned below, which has not been included in the list of noticed lots, will be dealt with under this notice, and no claim need be made in respect of any such lot.

Description of the Lands referred to.

The following lots situate in the village of Radamigassewa, in the Katuwanna korale of the Wannihatpattu of the Kurunegala District, in the North-Western Province, all of which lots fall within the boundaries:—

North : The village limit of Ihala Migaswewa.

East and South : The village limit of Karambe.

West : The village limit of Kadambawa.

Block survey preliminary plan No. 2,382.

Lot.	Name of Land.	Extent, A. R. P.	Lot.	Name of Land.	Extent, A. R. P.
9 ..	Dambuwaremukalana	.. 5 1 22	22 ..	Footpath	.. 0 0 8
10 ..	Galakumburehena, Annasigalagawa- hena, Kumbukgahamulahena	.. 100 1 33	23 ..	Kongahamulahena, Dangahamulahena, Hikgahamulahena	.. 13 2 23
12 ..	Pahalawewa (tank and bund) and Wewaihalakumbura	.. 3 3 39	26 ..	Footpath and reservation	.. 0 0 19
13 ..	Footpath	.. 0 0 6	31 ..	Dangahamulahena	.. 0 1 22
14 ..	Kadurugahamulahena (reservation for tank bund)	.. 0 0 13	31A ..	Do. (reservation for path)	.. 0 2 5
15 ..	Galakumburehena (reservation for tank bund)	.. 0 0 25	31B ..	Do.	.. 0 1 1
16 ..	Etambagahamulaminiptiya (cemetery)	.. 0 2 0	33 ..	Do. (reservation for footpath)	.. 0 0 5
17 ..	Galakumburehena (means of access to cemetery)	.. 0 0 11	34 ..	Alutwatta	.. 1 1 23
21 ..	Kadurugahamulahena, Kongaha- mulahena	.. 2 1 38	34A ..	Do. (reservation for access)	.. 0 0 6
			39 ..	Footpath	.. 0 0 14
				Gansbhawa	.. 129 2 33

Kurunegala S. O. 43—1930.

Kurunegala Notice No. 10,424.

Notice under "The Waste Lands Ordinances of 1897, 1899, 1900, 1903, and 1927."

TAKE notice that unless within three months from April 25, 1930, the persons, if any, who claim any interest in the lands hereinafter mentioned or in any one or more of such lands or to some interest therein make claim in person or in writing to the said lands or to any of them or to some interest therein to L. J. Seneviratne, Esq., Special Officer appointed under section 28 of "The Waste Lands Ordinances of 1897, 1899, 1900, 1903, and 1927," at his office at Colombo :

Such Special Officer, in pursuance of the powers vested in him by the said Ordinances, will declare by writing under his hand that the said lands, or such of them as to which no claim has been made, are the property of the Crown.

L. J. SENEVIRATNE,
Special Officer.

NOTE.—(a) Any other information in respect of such lands can be obtained from the Settlement Officer, and plans of them from the Surveyor-General.

(b) A claim to a right of way over the said lands or any of them is a claim to an interest in the land or lands.

(c) No lot situated within the boundaries mentioned below, which has not been included in the list of noticed lots, will be dealt with under this notice, and no claim need be made in respect of any such lot.

Description of the Lands referred to.

The following lots situate in the village of Ihala Migassewa, in the Katuwanna korale of the Wannu hatpattu of the Kurunegala District, in the North-Western Province, all of which lots fall within the boundaries :—

North : The village limit of Payiligama in Pahalawisidēke korale.

East : The village limit of Karambe.

South : The village limit of Radamigasēwa.

West : The village limit of Kandubodagama.

Block survey preliminary plan No. 2,382A.

Lot.	Name of Land.	Extent, A. R. P.	Lot.	Name of Land.	Extent, A. R. P.
1 ..	Dambuwegumukalana 23 1 23	6 ..	Madugahamulahena (reservation for tank bund) 0 0 25
2 ..	Timbirigahamulawekanda ..	(tank .. 0 0 28	7 ..	Galakumburehena (reservation for tank bund) 0 0 9
4 ..	Ihalawewa (tank and bund) 3 3 31			
5 ..	Galakumburehena, Bogahamulahena, Madugahayaya 103 1 0			
					130 3 26

Kurunegala S. O. 44—1930.

Kurunegala Notice No. 10,425.

Notice under "The Waste Lands Ordinances of 1897, 1899, 1900, 1903, and 1927."

TAKE notice that unless within three months from April 25, 1930, the persons, if any, who claim any interest in the lands hereinafter mentioned or in any one or more of such lands or to some interest therein make claim in person or in writing to the said lands or to any of them or to some interest therein to R. Aluwihare, Esq., Special Officer appointed under section 28 of "The Waste Lands Ordinances of 1897, 1899, 1900, 1903, and 1927," at his office at Colombo :

Such Special Officer, in pursuance of the powers vested in him by the said Ordinances, will declare by writing under his hand that the said lands, or such of them as to which no claim has been made, are the property of the Crown.

R. ALUWIHARE,
Special Officer.

NOTE.—(a) Any other information in respect of such lands can be obtained from the Settlement Officer, and plans of them from the Surveyor-General.

(b) A claim to a right of way over the said lands or any of them is a claim to an interest in the land or lands.

(c) No lot situated within the boundaries mentioned below, which has not been included in the list of noticed lots, will be dealt with under this notice, and no claim need be made in respect of any such lot.

Description of Lands referred to.

The following lots situate in the village of Kanagullewa, in Magul Medagandahaye korale west of the Wannu hatpattu of the Kurunegala District, in the North-Western Province, all of which lots fall within the boundaries :—

North and East : The boundary of the Magul Medagandaha korale east.

South : The village limit of Ihala Mawatagama.

West : The village limit of Yakkilagama.

Block survey preliminary plan No. 2,404.

Lot.	Name of Land.	Extent, A. R. P.	Lot.	Name of Land.	Extent, A. R. P.
3 ..	Bulugahahena (reservation for tank bund) 0 3 20	11 ..	Halembagahahena, Kongahahena 39 0 30
4 ..	Kanagullewewa (tank and bund) 25 0 35	13 ..	Kongahawattetisbamba (sanitary reserve) 1 0 13
5 ..	Kapuhenegameyay Diulgahahena, 107 3 38	14 ..	Footpath 0 0 6
6 ..	Diulgahana 0 2 4	15 ..	Kongahawattetisbamba (sanitary reserve) 1 0 1
7 ..	Kapuhenewekana 0 2 2			
9 ..	Kongahahena (reservation for tank bund) 1 1 25			177 3 14

Kurunegala S. O. 45—1930.

Kurunegala Notice No. 10,426.**Notice under "The Waste Lands Ordinances of 1897, 1899, 1900, 1903, and 1927."**

TAKE notice that unless within three months from April 25, 1930, the persons, if any, who claim any interest in the lands hereinafter mentioned or in any one or more of such lands or to some interest therein make claim in person or in writing to the said lands or to any of them or to some interest therein to M. K. T. Sandys, Esq., Special Officer appointed under section 28 of "The Waste Lands Ordinances of 1897, 1899, 1900, 1903, and 1927," at his office at Colombo:

Such Special Officer, in pursuance of the powers vested in him by the said Ordinances, will declare by writing under his hand that the said lands, or such of them as to which no claim has been made, are the property of the Crown.

M. K. T. SANDYS,
Special Officer.

NOTE.—(a) Any other information in respect of such lands can be obtained from the Settlement Officer, and plans of them from the Surveyor-General.

(b) A claim to a right of way over the said lands or any of them is a claim to an interest in the land or lands.

(c) **No lot situated within the boundaries mentioned below, which has not been included in the list of noticed lots, will be dealt with under this notice, and no claim need be made in respect of any such lot.**

Description of the Lands referred to.

The following lots situate in the village of Alaluwa, in Katugampola korale south of the Katugampola hatpattu of the Kurunegala District, in the North-Western Province, all of which lots fall within the boundaries:—

North: The village limit of Mahimpitiya.

East: The village limits of Pahala Kalugomuwa and Hapugammana.

South: The village limit of Talahitimulla.

West: The village limits of Talahitimulla and Madakumbrumulla.

Block survey preliminary plan No. 988.

Lot.	Name of Land.	Extent, A. R. P.	Lot.	Name of Land.	Extent, A. R. P.
8 ..	Gansabhawa road and reservation	2 2 1	79 ..	Etambagahamulahena <i>alias</i> Muna-	
18 ..	Kongahamulahena, Ambagahamula-			malgahamulahena	6 0 28
	hena, Kahatagahamulahena, Bulu-		88 ..	Bulugahamulahena, Kekillagodahen-	
	gahamulahena, Dambagahamula-			yaya, Imbulgahamulahena, Kaduru-	
44 ..	Path and reservation	10 3 9		gahamulahena, Munamalga-	
49 ..	Alaluweminipitiya (cemetery)	0 1 27		hena	14 1 37
54 ..	Watuyayehena, Dawatagahamula-		97 ..	Village path	0 2 31
	hena, Timbirigahamulahena, Milla-				
	gahamulahena, Kahatagahamulahena	8 2 7			43 3 32

Kurunegala S. O. 46—1930.

Kurunegala Notice No. 10,427.**Notice under "The Waste Lands Ordinances of 1897, 1899, 1900, 1903, and 1927."**

TAKE notice that unless within three months from April 25, 1930, the persons, if any, who claim any interest in the lands hereinafter mentioned or in any one or more of such lands or to some interest therein make claim in person or in writing to the said lands or to any of them or to some interest therein to R. Aluwihare, Esq., Special Officer appointed under section 28 of "The Waste Lands Ordinances of 1897, 1899, 1900, 1903, and 1927," at his office at Colombo:

Such Special Officer, in pursuance of the powers vested in him by the said Ordinances, will declare by writing under his hand that the said lands, or such of them as to which no claim has been made, are the property of the Crown.

R. ALUWIHARE,
Special Officer.

NOTE.—(a) Any other information in respect of such lands can be obtained from the Settlement Officer, and plans of them from the Surveyor-General.

(b) A claim to a right of way over the said lands or any of them is a claim to an interest in the land or lands.

(c) **No lot situated within the boundaries mentioned below, which has not been included in the list of noticed lots, will be dealt with under this notice, and no claim need be made in respect of any such lot.**

Description of the Lands referred to.

The following lots situate in the village of Kaluwennewa, in Magul Medagandahaye korale west of the Wannihattattu of the Kurunegala District, in the North-Western Province, all of which lots fall within the boundaries:—

North: The village limit of Kumbukwewa, the village limit of Udahenegama (part of Gansabhawa road and reservation, and part of minor road).

East: The boundary of the Magul Otota korale.

South: The village limit of Hilogama.

West: The village limit of Kumbukwewa.

Block survey preliminary plan No. 2,408.

Lot.	Name of Land.	Extent, A. R. P.	Lot.	Name of Land.	Extent, A. R. P.
1 ..	Damunugahamulahena, Thimbirigahamulahena ..	4 1 14	15A ..	Kadurugahamulahena (reservation for tank bund) ..	0 0 9
5 ..	Gansabhawa road and reservation ..	0 3 11	17 ..	Milagahahena (reservation for tank bund) ..	0 0 7
6 ..	Do. (half area) ..	1 0 7	20 ..	Kahatagahamulahena, Migahamulahena, Diulgahahena, Kadurugahahena, Dangahamulahena ..	14 0 38
7 ..	Minor road and reservation (do.) ..	0 2 4	21 ..	Pahalakaluwennawawewa (tank and bund) ..	3 0 3
8 ..	Bogahalandawewaihalayayehena, Kongahamulahena, Bulathwelwitiyahena, Migahahena, Dunumadalgahahena, Kumbukgahamulahena ..	154 0 17	22 ..	Migahahena (reservation for tank bund) ..	0 0 13
8A ..	Kawalawewa (tank bed) ..	1 3 4	24 ..	Do. (do.) ..	0 0 26
9 ..	Approach road to cemetery ..	0 0 9	26 ..	Kaluwennawa-ela ..	0 0 14
10 ..	Ingimigahamulahena (cemetery) ..	0 2 38	27 ..	Palugahamukalana ..	3 1 20
11 ..	Kaluwennawawewa (tank and bund) ..	16 2 35	28 ..	Hangudugamamukalana ..	18 1 33
12 ..	Kongahamulahena (reservation for tank bund) ..	0 0 16			
13 ..	Tawalla (tank bund) abandoned ..	0 0 22			
14A ..	Kongahakumbura ..	0 0 21			220 0 1

Kurunegala S. O. 47—1930.

Kurunegala Notice No. 10,428.

Notice under "The Waste Lands Ordinances of 1897, 1899, 1900, 1903, and 1927."

TAKE notice that unless within three months from April 25, 1930, the persons, if any, who claim any interest in the lands hereinafter mentioned or in any one or more of such lands or to some interest therein make claim in person or in writing to the said lands or to any of them or to some interest therein to A. E. Christoffelsz, Esq., Special Officer appointed under section 28 of "The Waste Lands Ordinances of 1897, 1899, 1900, 1903, and 1927," at his office at Colombo:

Such Special Officer, in pursuance of the powers vested in him by the said Ordinances, will declare by writing under his hand that the said lands, or such of them as to which no claim has been made, are the property of the Crown.

A. E. CHRISTOFFELSZ,
Special Officer.

NOTE.—(a) Any other information in respect of such lands can be obtained from the Settlement Officer, and plans of them from the Surveyor-General.

(b) A claim to a right of way over the said lands or any of them is a claim to an interest in the land or lands.

(c) No lot situated within the boundaries mentioned below, which has not been included in the list of noticed lots, will be dealt with under this notice, and no claim need be made in respect of any such lot.

Description of Lands referred to.

The following lots situate in the village Talgodapitiya, in Ihalawisideke korale west of the Hiriyala hatpattu of the Kurunegala District, in the North-Western Province, all of which lots fall within the boundaries:—

North: The village limits of Ipalawa and Ganemulla.

East: The village limits of Ganemulla and Kirindigalla.

South: The village limit of Panagamuwa (part of the minor road from main road to Matale), the village limits of Panagamuwa, Radapola, and Ibbagomuwa.

West: The village limit of Ibbagamuwa, the village limit of Ibbagamuwa (part of the main road from Kurunegala to Dambulla), the village limits of Ibbagamuwa and Ihala Pidivilla, the village limit of Ihalapidivilla (road from Kandulewa to Matale), the village limit of Ibbagomuwa.

Block survey preliminary plan No. 1,168.

Lot.	Name of Land.	Extent, A. R. P.	Lot.	Name of Land.	Extent, A. R. P.
22 ..	Moragollalandehena ..	3 1 20	120 ..	Kopiwattehena ..	7 0 36
23 ..	Pallamehena alias Gurugodehena ..	4 2 38	123 ..	Do. ..	3 2 33
26 ..	Dalupotlanda, Talgodapitiyamukalana, Pallamemukulana, Gurugodemukulana ..	140 0 28	124 ..	Dalupotalandehena ..	8 3 15
26½ ..	Minor road (half area) ..	0 0 34	125 ..	Ihaladalupotegala, Bogahamulagala ..	10 0 36
27 ..	Pallamahenegala alias Wewapitiyegala ..	4 3 16	147 ..	Path ..	0 0 17
55 ..	Medalandewatta (path and reservation) ..	0 1 28	152 ..	Dehigahamulawatta (reservation for road) ..	0 0 12
67 ..	Medalandegala (reservation for road) ..	0 0 8	185 ..	Pahalakitulgahakumburegala (reservation for road) ..	0 0 7
68 ..	Wewekumburegala (reservation for road) ..	0 0 21	187 ..	Wagalawelewattagala (reservation for road) ..	0 0 6
80 ..	Gansabhawa road and reservation ..	0 2 23	191 ..	Do. (do.) ..	0 0 20
86½ ..	Footpath ..	0 0 4	196 ..	Footpath ..	0 0 5
87 ..	Gansabhawa road and reservation ..	0 0 30	202 ..	Main road (half area) ..	0 0 21
87A ..	Elabatugewelewatta (Gansabhawa road and reservation) ..	0 0 6	222 ..	Minor road ..	2 1 12
88 ..	Footpath ..	0 0 3	224 ..	Miniwalangpitiyegala (reservation for road) ..	0 0 27
92 ..	Main road ..	2 1 10	226 ..	Bogahamulawatta (reservation for road) ..	0 0 20
103 ..	Pahalakitulgahakumburewatta (reservation for road) ..	0 0 4	227 ..	Village path ..	0 0 6
112 ..	Footpath ..	0 0 14	236 ..	Footpath ..	0 0 16
118 ..	Kopiwattegala ..	3 2 33	239 ..	Do. ..	0 0 12
119 ..	Kopiwattehena ..	5 2 25	258 ..	Do. ..	0 0 12

200 0 18

Kurunegala S. O. 48—1930.

Kurunegala Notice No. 10,429.

Notice under "The Waste Lands Ordinances of 1897, 1899, 1900, 1903, and 1927."

TAKE notice that unless within three months from April 25, 1930, the persons, if any, who claim any interest in the lands hereinafter mentioned or in any one or more of such lands or to some interest therein make claim in person or in writing to the said lands or to any of them or to some interest therein to A. E. Christoffels, Esq., Special Officer appointed under section 28 of "The Waste Lands Ordinances of 1897, 1899, 1900, 1903, and 1927," at his office at Colombo:

Such Special Officer, in pursuance of the powers vested in him by the said Ordinances, will declare by writing under his hand that the said lands, or such of them as to which no claim has been made, are the property of the Crown.

A. E. CHRISTOFFELSZ,
Special Officer.

NOTE.—(a) Any other information in respect of such lands can be obtained from the Settlement Officer, and plans of them from the Surveyor-General.

(b) A claim to a right of way over the said lands or any of them is a claim to an interest in the land or lands.

(c) No lot situated within the boundaries mentioned below, which has not been included in the list of noticed lots, will be dealt with under this notice, and no claim need be made in respect of any such lot.

Description of the Lands referred to.

The following lots situate in the village of Natta, in Ihalawisideke korale west of the Hiriyala hatpattu of the Kurunegala District, in the North-Western Province, all of which lots fall within the boundaries.

North: The village limit of Daramitipola in the Hetahaye korale, the village limit of Ihalawalpola.

East: The village limit of Ihalawalpola, the village limits of Ratwita pahala and Liniwehera in Ihalawisideke korale east (parts of Ratwite-ela and Kuda-oya).

South: The village limit of Nilantattuwa in the Madure korale of the Weudawili hatpattu (part of Deduru-oya).

West: The village limit of Kirindigalla (part of ela), the village limits of Kirindigalla, Ganemulla, and Udatammita.

Block survey preliminary plan No. 1,158.

Lot.	Name of Land.	Extent, A. R. P.	Lot.	Name of Land.	Extent, A. R. P.
1 ..	Moragollahena 23 3 3	25 ..	Ambalatenna (reservation for minor road)	0 1 14
2 ..	Wetakoluwawewa (tank and bund) 1 2 13	31 ..	Minor road 1 2 15
3 ..	Dambagahamullehena 0 2 2	34 ..	Ambalatenna 0 0 39
4 ..	Mala-dola 0 0 17	35 ..	Do. (reservation for minor road)	0 2 6
8 ..	Do. 0 0 6	36 ..	Do. (reservation for stream)	1 0 32
17 ..	Ambalatenna (reservation for stream)	0 0 10	37 ..	Kuda-oya (half area)	.. 1 0 10
18 ..	Ambalatenna (reservation for minor road and bridge) 0 3 8	40 ..	Ambalatenna (reservation for stream)	1 2 27
20 ..	Gansabhawa road 0 0 12	41 ..	Deduru-oya (half area)	.. 2 2 10
21 ..	Kuda-oya estate 0 0 18	42 ..	Ela (half area) 0 0 21
22 ..	Do. 0 0 8	45 ..	Ela 0 0 4
23 ..	Ambalatenna 0 1 3			36 1 38

Kurunegala S. O. 49—1930.

Puttalam Notice No. 10,430.

Notice under "The Waste Lands Ordinances of 1897, 1899, 1900, 1903, and 1927."

TAKE notice that unless within three months from April 25, 1930, the persons, if any, who claim any interest in the land hereinafter mentioned appear before the Assistant Government Agent of the Puttalam and Chilaw Districts of the North-Western Province, at his office at Puttalam, and make claim in person or in writing to the said land or to some interest therein:

Such Assistant Government Agent, in pursuance of the powers in him vested by Ordinance No. 1 of 1897, will declare by writing under his hand that the said land, to which no claim has been made, is the property of the Crown.

S. H. WADIA,
Assistant Government Agent.

NOTE.—(1) Any other information in respect of such land can be obtained from the Assistant Government Agent, Puttalam, and plan of it from the Surveyor-General.

(2) A claim to a right of way over the said land is a claim to an interest in the land.

Description of the Land referred to.

The land commonly called or known as Vilvalitotam, situate in the village of Alankuda, in Akkarai pattu north of the Kalpitiya division of the Puttalam District, in the North-Western Province, containing in extent 75 acres 3 roods and 25 perches, and shown as lot 37 in preliminary plan No. 6,094; and bounded as follows: on the north by Vilvalitotam sold by the Crown (lot 3 in P. P. 6,094), and Vilvalikani, Crown reservation for road (lot 4 in P. P. 6,094); on the east by Vilvalikani, Crown reservation along main road (lot 38 in P. P. 6,094); on the south by Alankudakani *alias* Vilvalikani (cart track) belonging to the Crown (lot 58 in P. P. 6,094); on the west by Alankudakani *alias* Vilvalikani, Crown reservation long cart track (lot 56 in P. P. 6,094), Vilvalitotam belonging to P. M. M. Cader Saibu Marikar and others (T. P. 394,122), Alankudakani *alias* Vilvalikani, Crown reservation along cart track (lot 52 in P. P. 6,094), Alankudakani *alias* Vilvalikani cart track belonging to the Crown (lot 57 in P. P. 6,094), Vilvalitotam, Crown reservation along cart track (lot 42 in P. P. 6,094), Vilvalitotam belonging to K. P. S. Segu Sickandar (T. P. 393,760), Vilvalitotam belonging to Mrs. A. Gardiner (T. P. 394,109), Vilvalitotam belonging to K. P. S. Segu Sickandar (T. P. 393,793), Vilvalikani, Crown reservation for cart track (lot 32 in P. P. 6,094), Vilvalitotam belonging to K. P. S. Segu Sickandar (T. P. 393,784), Vilvalikani, Crown reservation for cart track (lot 27 in P. P. 6,094), Vilvalitotam belonging to K. P. S. Mohamado Cassim Maraikar (T. P. 393,761), Vilvalitotam belonging to M. B. M. Ismail and another (T. P. 394,098), Vilvalikani belonging to M. B. M. Abdul Hamidu (T. P. 394,105), Vilvalikani, Crown reservation for path (lot 22 in P. P. 6,094), Vilvalitotam sold by the Crown (lot 18 in P. P. 6,094), and Vilvalitotam sold by the Crown (lot 3 in P. P. 6,094).

Chilaw Notice No. 10,431.

Notice under "The Waste Lands Ordinances of 1897, 1899, 1900, 1903, and 1927."

TAKE notice that unless within three months from April 25, 1930, the persons, if any, who claim any interest in the lands hereinafter mentioned or in any one or more of such lands appear before the Assistant Government Agent of the Puttalam and Chilaw Districts of the North-Western Province, at his office at Puttalam, and make claim in person or in writing to the said lands or any of them or to some interest therein :

Such Assistant Government Agent, in pursuance of the powers in him vested by Ordinance No. 1 of 1897, will declare by writing under his hand that the said lands, or such of them to which no claim has been made, are the property of the Crown.

S. H. WADIA,
Assistant Government Agent.

NOTE.—(1) Any other information in respect of such lands can be obtained from the Assistant Government Agent, Puttalam, and plans of them from the Surveyor-General.

(2) A claim to a right of way over the said lands or any of them is a claim to an interest in the land or lands.

Description of the Lands referred to.

The following lots situate in the village of Ihala Hattiniya, in Yatakalan pattuwa of the Pitigal korale south of the Chilaw District, in the North-Western Province :—

Preliminary plan No. 6,511.

Lot.	Name of Land.	Extent, A. R. P.	Lot.	Name of Land.	Extent, A. R. P.
1 ..	Marandawella 1 2 9	5 ..	Marandawella <i>alias</i> Horawella 7 1 2
2 ..	Etambagahahena 1 0 36			
3 ..	Marandawella 2 0 2			12 2 5
4 ..	Marandawella <i>alias</i> (reservation for road)	Horawella .. 0 1 36			

and bounded as follows : on the north by Hattiniyawatta claimed by Dr. Wijesingha, Horawella *alias* Marandawella, reservation for footpath, belonging to the Crown (lot 5 in P. P. 5,928), and Marandawellaidama belonging to Marasinghe (T. P. 388,957); on the east by the village limit of Pahala Walahapitiya; on the south by Marandawella *alias* Horawella belonging to the Crown and Marandawellewatta claimed by Roland Panditasekera; on the west by Horagahawatta claimed by Edmund Lowe, Marandawellewatta claimed by J. Omaria and Marandawellewatta claimed by J. Thambiya and H. Bilinda.

Chilaw Notice No. 10,432.

Notice under "The Waste Lands Ordinances of 1897, 1899, 1900, 1903, and 1927."

TAKE notice that unless within three months from April 25, 1930, the persons, if any, who claim any interest in the lands hereinafter mentioned or in any one or more of such lands appear before the Assistant Government Agent of the Puttalam and Chilaw Districts of the North-Western Province, at his office at Puttalam, and make claim in person or in writing to the said lands or any of them or to some interest therein :

Such Assistant Government Agent, in pursuance of the powers in him vested by Ordinance No. 1 of 1897, will declare by writing under his hand that the said lands, or such of them to which no claim has been made, are the property of the Crown.

S. H. WADIA,
Assistant Government Agent.

NOTE.—(1) Any other information in respect of such lands can be obtained from the Assistant Government Agent, Puttalam, and plans of them from the Surveyor-General.

(2) A claim to a right of way over the said lands or any of them is a claim to an interest in the land or lands.

Description of the Lands referred to.

The following lots situate in the village of Bombiwela, in Anaivilundan pattu south of Pitigal korale north of the Chilaw District, in the North-Western Province :—

Preliminary plan No. 5,399.

Lot.	Name of Land.	Extent, A. R. P.	Lot.	Name of Land.	Extent, A. R. P.
7 ..	Wiralandehena 0 0 18	13 ..	Bombiwelakele (reservation along ..	
8 ..	Do. 1 3 34		Bombiwelawewa) ..	0 3 10
11 ..	Do. 0 3 35	15 ..	Bombiwelakele (reservation along path)	0 1 28
12 ..	Wedageowita 6 2 15			
					10 3 20

(Exclusive of the road passing through lot 15.)

and bounded as follows : on the north by Calderawatta belonging to Mrs. C. G. Perera (T. P. 165,340), and Moragasipitiya belonging to W. A. Fernando (T. P. 165,340); on the east by bund of Bombiwelawewa, Bombiwelakele claimed by the Crown (lot 14 in P. P. 5,399), bund of Bombiwelawewa and Bombiwelawewa; on the south by Wiralandewatta claimed by the Crown (lot 5 in P. P. 5,399); and on the west by Wiralandewatta claimed by the Crown (lot 6 in P. P. 5,399), Calderawatta belonging to Mrs. C. G. Perera (T. P. 165,341), Wiralandewatta claimed by the Crown (lot 9 in P. P. 5,399), Calderawatta belonging to Mrs. C. G. Perera (T. P. 165,341), Wiralandewatta claimed by the Crown (lot 10 in P. P. 5,399), and Calderawatta belonging to Mrs. C. G. Perera (T. P. 165,341).

Chilaw Notice No. 10,433.**Notice under "The Waste Lands Ordinances of 1897, 1899, 1900, 1903, and 1927."**

TAKE notice that unless within three months from April 25, 1930, the persons, if any, who claim any interest in the land hereinafter mentioned appear before the Assistant Government Agent of the Puttalam and Chilaw Districts of the North-Western Province, at his office at Puttalam, and make claim in person or in writing to the said land or to some interest therein :

Such Assistant Government Agent, in pursuance of the powers in him vested by Ordinance No. 1 of 1897, will declare by writing under his hand that the said land, to which no claim has been made, is the property of the Crown.

S. H. WADIA,
Assistant Government Agent.

NOTE.—(1) Any other information in respect of such land can be obtained from the Assistant Government Agent, Puttalam, and plan of it from the Surveyor-General.

(2) A claim to a right of way over the said land is a claim to an interest in the land.

Description of the Land referred to.

The land commonly called or known as Moragaspiyakele, situate in the village of Eliwitiya, in Munnessaram pattu north of Pitigal korale north of the Chilaw District, in the North-Western Province, containing in extent 2 roods and 13 perches, and shown as lot 17 in preliminary plan No. 5,399; and bounded as follows: on the north by Moragaspiyamukalana, reservation for tank bund, belonging to the Crown (lot 2634 in P. P. 4,478); on the east by Moragaspiyakele belonging to W. W. Albert Fernando (T. P. 379,418); on the south by Moragaspiyakele belonging to the Crown; and on the west by the bund of Bombiwelawewa.

Kegalla Notice No. 10,434.**Notice under "The Waste Lands Ordinances of 1897, 1899, 1900, 1903, and 1927."**

TAKE notice that unless within three months from April 25, 1930, the persons, if any, who claim any interest in the lands hereinafter mentioned or in any one or more of such lands or to some interest therein make claim in person or in writing to the said lands or to any of them or to some interest therein to the Assistant Government Agent of the Kegalla District, at the Kachcheri, Kegalla :

Such Assistant Government Agent, in pursuance of the powers in him vested by the said Ordinances, will declare by writing under his hand that the said lands, or such of them to which no claim has been made, are the property of the Crown.

W. O. STEVENS,
Assistant Government Agent.

NOTE.—(a) Any other information in respect of such lands can be obtained from the Assistant Government Agent, Kegalla, and plans of them from the Surveyor-General.

(b) A claim to a right of way over the said lands or any of them is a claim to an interest in the land or lands.

Description of the Lands referred to.

The following lots situate in the village of Kosgahakanda, in Atulugam korale east of the Kegalla District, in the Province of Sabaragamuwa, as more fully described herein below :—

Preliminary plan No. 3,789.

Lot.	Name of Land.	Extent, A. R. P.
1 ..	Pelangelanda ..	55 3 0
2 ..	Madawalemukalana ..	4 1 0
		60 0 0

and bounded as follows: on the north by Paluwatta claimed by G. Sima and others and Pelangelanda forest (Crown); on the east by Pelangelanda forest (Crown), Madawalemukalana new clearing (Crown) (cleared by U. V. Garutarahami of Deraniyagala), and Pelangelanda forest (Crown); on the south by Pelangelanda forest (Crown) and dola; and on the west by Kapalla-dola.

FINAL ORDERS.**Kurunegala S. O. No. 4,408.****Order under Section 2 of "The Waste Lands Ordinances of 1897, 1899, 1900, 1903, and 1927," declaring Land to be Crown Property.**

In the matter of the lands commonly called or known as Ganime-ela, Kadukkanewewa (tank and bund) (abandoned), &c., situate in the village of Pahala-Walpola, in Ihala Wisideke korale west of the Hiriyala hatpattu of the Kurunegala District, in the North-Western Province, and of "The Waste Lands Ordinances of 1897, 1899, 1900, 1903, and 1927."

THE notice required by section 1 of "The Waste Lands Ordinances of 1897, 1899, 1900, 1903, and 1927," having been duly published in manner prescribed by that section in respect of the above-named lands (*vide* Notice No. 10,118), and no claim having been made to the said lands or to any interest therein within the period of three months from the date specified in the said notice, I, Arthur Eric Christoffelsz, Special Officer appointed under section 28 of the said Ordinances, under and by virtue of the powers vested in me in that behalf by section 2 of the said Ordinances, do hereby on this 5th day of March, 1930, order and declare that the said lands, as more fully described herein below, situate in the village of Pahala-Walpola, in Ihala Wisideke korale west of the Hiriyala hatpattu of the Kurunegala District, in the North-Western Province, and shown as lots 1, 16, and 31 in block survey preliminary plan No. 1,165, and containing in extent 2 acres 3 roods and 16 perches, are the property of the Crown.

Description of the Lands referred to.

The following lots situate in the village of Pahala-Walpola, in Ihala Wisideke korale west of the Hiriyala hatpattu of the Kurunegala District, in the North-Western Province:—

I.—Block survey preliminary plan No. 1,165.

Lot.	Name of Land.	Extent, A. R. P.
1	Ganime-ela	0 3 13

and bounded as follows: on the north by the village limit of Ipalawa; on the east by T. P. 88,709, Pahalakemanpolakumbura claimed by Kendawala Naidelage Dingiri Appu and others, title plan No. 90,538; on the south by the village limit of Ipalawa; on the west by the boundary limit of Hetahaye korale (part of Ganime-ela).

II.—Block survey preliminary plan No. 1,165.

Lot.	Name of Land.	Extent, A. R. P.
16	Kadukkanewewa (tank and bund) (abandoned)	1 2 28

and bounded as follows: on the north by Godakumburegala claimed by Kendawala Naidelage Dingiri Appu and others; on the east by Maragahakumburegala claimed by Timbiripitiye Muhandiramalage Punchi Naide and another, Ambagahamulawatta claimed by Ridigama Naidelage Hithami Nachchire and others; on the south by Athmندیewatuyaya claimed by Kendawala Naidelage Punchi Naide and others, Wewagawawatuyaya claimed by Kendawala Naidelage Punchi Naide and others; on the west by Kadukkanewatta claimed by Ridigama Naidelage Appu Naide and others, Pahalakemanpolakumbura claimed by Kendawala Naidelage Dingiri Appu and others.

III.—Block survey preliminary plan No. 1,165.

Lot.	Name of Land.	Extent, A. R. P.
31	Path	0 1 15

and bounded as follows: on the north by Kosgahamulawatta claimed by Buwanekabahu Hittaranaidelage Ran Etana Nachchire and Nugagahamulawatta and Meegahamulawatta claimed by Ridigama Naidelage Ratana Naide and others, Athmندیewatuyaya claimed by Kendawala Naidelage Punchi Naide and others, Athmندیewatta claimed by Kendawala Naidelage Kalu Naide, Udahagederawatta (private), Udahagederawatta and Galagawawatta claimed by Katumetiya Hittara Naidelage Kaluhamy Nachchire, Udahagederawattigala claimed by Katumetiya Hittara Naidelage Kaluhamy Nachchire; on the east by the village limit of Ipalawa; on the south by the main road, Kosgahamulawatta claimed by Meegallegurunnhelage Sinna Naide and another, the village limit of Ipalawa, Kosgahamulawatta claimed by Badalgedera Simon Naide, Kongahamulawatta and Paranagederawatta claimed by Kendawala Naidelage Dingiri Appu and others, Kongahamulawatta and Paranagederawatta claimed by Kendawala Naidelage Kira Nachchire and others, Maththingewatta (private); on the west by Boragodakosgahamulawatta claimed by Kendawala Naidelage Punchi Naide and others.

A. E. CHRISTOFFELSZ,
Special Officer.

March 5, 1930.

Kurunegala S. O. No. 4,409.**Order under Section 2 of "The Waste Lands Ordinances of 1897, 1899, 1900, 1903, and 1927," declaring Land to be Crown Property.**

In the matter of the lands commonly called or known as Maragahahena (reservation for main irrigation channel), Ehelagahawetiyehehena, situate in the village of Nikaweratiya, in the Magul Otota korale of the Wannu hatpattu of the Kurunegala District, in the North-Western Province, and of "The Waste Lands Ordinances of 1897, 1899, 1900, and 1903."

THE notice required by section 1 of "The Waste Lands Ordinances of 1897, 1899, 1900, and 1903," having been duly published in manner prescribed by that section in respect of the above-named lands (*vide* Notice No. 9,504), and no claim having been made to the said lands or to any interest therein within the period of three months from the date specified in the said notice, I, William Cyril Doughty Pentelow, Special Officer appointed under section 28 of the said Ordinances, under and by virtue of the powers vested in me in that behalf by section 2 of the said Ordinances, do hereby on this 20th day of November, 1929, order and declare that the said lands or portions thereof, as more fully described herein below, situate in the village of Nikaweratiya, in the Magul Otota korale of the Wannu hatpattu of the Kurunegala District, in the North-Western Province, and shown as lots 184, 184B, 285, and 285A in block survey preliminary plan No. 1,991, and containing in extent 4 acres 1 rood and 38 perches, are the property of the Crown.

Description of the Lands referred to.

The following lots situate in the village of Nikaweratiya, in the Magul Otota korale of the Wannu hatpattu of the Kurunegala District, in the North-Western Province:—

I.—Block survey preliminary plan No. 1,991.

Lot.	Name of Land.	Extent, A. R. P.
184	Maragahahena (reservation for main irrigation channel)	0 1 14
184B	Maragahahena <i>alias</i> Amunepaula (reservation for irrigation channel)	0 0 4
		0 1 18

and bounded as follows: on the north by main irrigation channel to be declared the property of the Crown under the Waste Lands Ordinances; on the east by Pokuna (pond) to be declared the property of the Crown under the Waste Lands Ordinances; on the south by Pokuna (pond) to be declared the property of the Crown under the Waste Lands Ordinances, Amunepaulawatta *alias* Maragahahena (private), sub-irrigation channel to be declared the property of the Crown under the Waste Lands Ordinances; on the west by the main road from Puttalam to Kurunegala to be declared the property of the Crown under the Waste Lands Ordinances.

II.—Block survey preliminary plan No. 1,991.

Lot.	Name of Land.	Extent, A. R. P.
285	Ehelagahawetiyehehena	3 1 28
285A	Do.	0 2 32
		4 0 20

and bounded as follows : on the north and east by Nagahakaliyehena (reservation maintained by Irrigation Department) to be declared the property of the Crown under the Waste Lands Ordinances ; on the south by Wewehena (T. P. 387,321), Siyambalagahamulawela (T. P. 387,333), Ibbawelehena (reservation for means of access) to be declared the property of the Crown under the Waste Lands Ordinances, Ehelagahawetiyeekumbura (T. P. 367,346), Ehelagahawetiyeekumbura to be declared the property of the Crown under the Waste Lands Ordinances, Diulgahahena, Timbiripokunehena (reservation for means of access) to be declared the property of the Crown under the Waste Lands Ordinances.

Colombo, November 20, 1929.

W. C. D. PENTELOW,
Special Officer.

Kurunegala S. O. No. 4,410.

Order under Section 4, Sub-section (1), of "The Waste Lands Ordinances of 1897, 1899, 1900, 1903, and 1927."

In the matter of the land commonly called or known as Halambagahamullahena, situate in the village of Pachchalawela, in the Karandapattu korale of the Katugampola hatpattu of the Kurunegala District, in the North-Western Province, and of "The Waste Lands Ordinances of 1897, 1899, 1900, and 1903."

WHEREAS in pursuance of section 1 of the said Ordinances it was duly declared and notified on the 12th day of March, 1926, that if no claim to the land commonly called or known as Halambagahamullahena, situate in the village of Pachchalawela, in the Karandapattu korale of the Katugampola hatpattu of the Kurunegala District, in the North-Western Province, containing in extent 4 acres and 11 perches, and shown as lot 6 in block survey preliminary plan No. 2,093, was made to Navroji Maneckji Bharucha, Esq., Special Officer appointed under section 28 of the said Ordinances, within the period of three months from the date specified in the said notice, such land would be declared the property of the Crown, and dealt with on account of the Crown (*vide* Notice No. 9,044) :

And whereas (1) Rajapaksapedi Durayalage Elli and (2) Etugalpedi Durayalage Baiya made claim thereto, and Louis Lucien Hunter, Esq., Special Officer appointed under section 28 of the said Ordinances, made due inquiry into such claim, and whereas the said claimants and Louis Lucien Hunter, Esq., one of the aforesaid Special Officers, came to an agreement in writing dated the 26th day of November, 1926, concerning the said land, under section 4, sub-section (1), of the said Ordinances, whereby it was agreed that the said claimants should be declared the purchasers of a portion of the said land, upon payment on or before the 26th day of January, 1927, to the Government Agent at Kurunegala, or to the Settlement Officer, of a sum of Rupees Fifty-six only (Rs. 56), as the purchase amount of the said portion of the said land, and whereas the said amount has been duly paid by the said claimants, they are hereby, in pursuance of the agreement afore-mentioned, declared to be the purchasers of the said portion of the said land, as more fully described herein below, and as described in the survey and description thereof authenticated by Arthur Harry Gerald Dawson, Esq., Surveyor-General, bearing date the 2nd day of May, 1929, No. 397,809/F. O. T. P. (L. L. L. No. 1,846).

Description of the Land referred to.

The land commonly called or known as Halambagahamullahena, situate in the village of Pachchalawela, in the Karandapattu korale of the Katugampola hatpattu of the Kurunegala District, in the North-Western Province, containing in extent 3 acres 2 roods and 28 perches, and shown as lot 6 in block survey preliminary plan No. 2,093 ; and bounded as follows : on the north by Timbirigahawatta (T. P. 373,681), Timbirigahawela (lot 5) claimed by Attugalpedidurayalage Puncha and another ; on the east by Meegahamulawatta (T. P. 374,187), Meegahamulawatta (lot 19) (private) ; on the south by Pachchalawelawewa (tank and bund) (lot 20) to be declared the property of the Crown under the Waste Lands Ordinances, Kongahamulawatta (lot 22A) sold under the Waste Lands Ordinances, Pachchalawelawatta (lot 21) belonging to the Crown ; on the west by a reservation along the road to be declared the property of the Crown under the Waste Lands Ordinances.

NOTE.—The other lots lying within the above-mentioned boundaries are excluded from this order.

Colombo, November 6, 1929.

A. E. CHRISTOFFELSZ,
Special Officer.

Kurunegala S. O. No. 4,411.

Order under Section 4, Sub-section (1), of "The Waste Lands Ordinances of 1897, 1899, 1900, 1903, and 1927."

In the matter of the lands commonly called or known as Diulgahamullahena and Habakalahena, situate in the village of Pachchalawela, in the Karandapattu korale of the Katugampola hatpattu of the Kurunegala District, in the North-Western Province, and of "The Waste Lands Ordinances of 1897, 1899, 1900, and 1903."

WHEREAS in pursuance of section 1 of the said Ordinances it was duly declared and notified on the 12th day of March, 1926, that if no claim to the lands commonly called or known as Diulgahamullahena and Habakalahena, situate in the village of Pachchalawela, in the Karandapattu korale of the Katugampola hatpattu of the Kurunegala District, in the North-Western Province, containing in extent 8 acres and 31 perches, and shown as lot 3 in block survey preliminary plan No. 2,093, was made to Navroji Maneckji Bharucha, Esq., Special Officer appointed under section 28 of the said Ordinances, within the period of three months from the date specified in the said notice, such lands would be declared the property of the Crown, and dealt with on account of the Crown (*vide* Notice No. 9,044) :

And whereas (1) Etugalpedi Durayalage Horatala and (2) ditto Bilinda made claim thereto, and Louis Lucien Hunter, Esq., Special Officer appointed under section 28 of the said Ordinances made due inquiry into such claim ; and whereas the said claimant and Louis Lucien Hunter, Esq., one of the aforesaid Special Officers, came to an agreement in writing dated the 26th day of November, 1926, concerning the said lands, under section 4, sub-section (1), of the said Ordinances, whereby it was agreed that the said claimants should be declared the purchasers of a portion of the said lands, upon payment on or before the 26th day of January, 1927, to the Government Agent at Kurunegala or to the Settlement Officer, of a sum of Rupees Thirty only (Rs. 30), as the purchase amount of the said portion of the said lands ; and whereas the said amount has been duly paid by the said claimants, they are hereby, in pursuance of the agreement afore-mentioned, declared to be the purchasers of the said portion of the said lands, as more fully described herein below, and as described in the survey and description thereof authenticated by Arthur Harry Gerald Dawson, Esq., Surveyor-General, bearing date the 2nd day of May, 1929, No. 397,798/F. O. T. P. (L. L. L. No. 1,840).

Description of the Land referred to.

The land commonly called or known as Habakalahena, situate in the village of Pachchalawela in the Karandapattu korale of the Katugampola hatpattu of the Kurunegala District in the North-Western Province, containing in extent 1 acre 2 roods and 15 perches, and shown as lot 3 in block survey preliminary plan No. 2,093 ; and bounded as follows : on the north by Habakalahena (lot 3A) to be declared the property of the Crown under the Waste Lands Ordinances ; on the east by Diulgashena *alias* Habakalahena (lot 3E) sold under the Waste Lands Ordinances ; on the south and west by reservation for access to be declared the property of the Crown under the Waste Lands Ordinances.

Colombo, November 6, 1929.

A. E. CHRISTOFFELSZ,
Special Officer.

Kurunegala S. O. No. 4,412.**Order under Section 4, Sub-section (1), of "The Waste Lands Ordinances of 1897, 1899, 1900, 1903, and 1927."**

In the matter of the land commonly called or known as Kongahamullahena, situate in the village of Pachchalawela in the Karandapattu korale of the Katugampola hatpattu of the Kurunegala District, in the North-Western Province, and of "The Waste Lands Ordinances of 1897, 1899, 1900, and 1903."

WHEREAS in pursuance of section 1 of the said Ordinances it was duly declared and notified on the 12th day of March, 1926, that if no claim to the land commonly called or known as Kongahamullahena, situate in the village of Pachchalawela, in the Karandapattu korale of the Katugampola hatpattu of the Kurunegala District, in the North-Western Province, containing in extent 3 acres 1 rood and 21 perches, and shown as lot 22 in block survey preliminary plan No. 2,093, was made to Navroji Maneckji Bharucha, Esq., Special Officer appointed under section 28 of the said Ordinances, within the period of three months from the date specified in the said notice, such land would be declared the property of the Crown, and dealt with on account of the Crown (*vide* Notice No. 9,044):

And whereas (1) Etugalpedi Durayalage Siru (minor) and (2) ditto Baiya (minor) made claim thereto, and Louis Lucien Hunter, Esq., Special Officer appointed under section 28 of the said Ordinances, made due inquiry into such claim; and whereas Etugalpedi Durayalage Madira, as the duly appointed representative of the said minor claimants, and Louis Lucien Hunter, Esq., one of the aforesaid Special Officers, came to an agreement in writing dated the 26th day of November, 1926, concerning the said land, under section 4, sub-section (1), of the said Ordinances, whereby it was agreed that the said minor claimants should be declared the purchasers of a portion of the said land, upon payment on or before the 26th day of January, 1927, to the Government Agent at Kurunegala or to the Settlement Officer, of a sum of Rupees Twenty only (Rs. 20), as the purchase amount of the said portion of the said land; and whereas the said amount has been duly paid, the said minor claimants are hereby, in pursuance of the agreement aforesaid, declared to be the purchasers of the said portion of the said land, as more fully described herein below, and as described in the survey and description thereof authenticated by Arthur Harry Gerald Dawson, Esq., Surveyor-General, bearing date the 30th day of April, 1929, No. 397,780/F. O. T. P. (L. L. L. No. 1,851).

Description of the Land referred to.

The land commonly called or known as Kongahamullahena, situate in the village of Pachchalawela in the Karandapattu korale of the Katugampola hatpattu of the Kurunegala District in the North-Western Province, containing in extent 1 acre and 15 perches, and shown as lot 22A in block survey preliminary plan No. 2,093; and bounded as follows: on the north by Halambagahamullahena (lot 6) sold under the Waste Lands Ordinances; on the east by Pachchalawelawewa (tank and bund) (lot 20) to be declared the property of the Crown under the Waste Lands Ordinances; on the south by a reservation for a road to be declared the property of the Crown under the Waste Lands Ordinances; on the west by Pachchalawelawatta (lot 21) belonging to the Crown.

Colombo, November 6, 1929.

A. E. CHRISTOFFELSZ,
Special Officer.**Kurunegala S. O. No. 4,413.****Order under Section 4, Sub-section (1), of "The Waste Lands Ordinances of 1897, 1899, 1900, 1903, and 1927."**

In the matter of the lands commonly called or known as Kahatagahamullahena, Kohombagahamullahena, situate in the village of Pachchalawela, in the Karandapattu korale of the Katugampola hatpattu of the Kurunegala District, in the North-Western Province, and of "The Waste Lands Ordinances of 1897, 1899, 1900, and 1903."

WHEREAS in pursuance of section 1 of the said Ordinances it was duly declared and notified on the 12th day of March, 1926, that if no claim to the lands commonly called or known as Kahatagahamullahena, Kohombagahamullahena, situate in the village of Pachchalawela, in the Karandapattu korale of the Katugampola hatpattu of the Kurunegala District, in the North-Western Province, containing in extent 5 acres 3 roods and 34 perches, and shown as lot 16 in block survey preliminary plan No. 2,093, was made to Navroji Maneckji Bharucha, Esq., Special Officer appointed under section 28 of the said Ordinances, within the period of three months from the date specified in the said notice, such lands would be declared the property of the Crown, and dealt with on account of the Crown (*vide* Notice No. 9,044):

And whereas Etugalpedi Durayalage Punchalage Kiriya made claim thereto, and Louis Lucien Hunter, Esq., Special Officer appointed under section 28 of the said Ordinances, made due inquiry into such claim; and whereas the said claimant and Louis Lucien Hunter, Esq., one of the aforesaid Special Officers, came to an agreement in writing dated the 27th day of November, 1926, concerning the said lands, under section 4, sub-section (1), of the said Ordinances, whereby it was agreed that the said claimant should be declared the purchaser of a portion of the said lands, upon payment on or before the 26th day of January, 1927, to the Government Agent at Kurunegala or to the Settlement Officer, of a sum of Rupees Ten only (Rs. 10), as the purchase amount of the said portion of the said lands; and whereas the said amount has been duly paid, the said claimant is hereby, in pursuance of the agreement aforesaid, declared to be the purchaser of the said portion of the said lands, as more fully described herein below, and as described in the survey and description thereof authenticated by Arthur Harry Gerald Dawson, Esq., Surveyor-General, bearing date the 3rd day of May, 1929, No. 397,827/F. O. T. P. (L. L. L. No. 1,850).

Description of the Land referred to.

The land commonly called or known as Kotuwa *alias* Kahatagahamullahena, situate in the village of Pachchalawela, in the Karandapattu korale of the Katugampola hatpattu of the Kurunegala District, in the North-Western Province, containing in extent 2 roods and 8 perches, and shown as lot 16c in block survey preliminary plan No. 2,093; and bounded as follows: on the north and east by reservation along the footpath to be declared the property of the Crown Kahatagahamullahena (lot 16f) (private); on the south by the Torawola village boundary; on the west by Kotuwa *alias*

Colombo, November 6, 1929.

A. E. CHRISTOFFELSZ,
Special Officer.

Kurunegala S. O. No. 4,414.**Order under Section 4, Sub-section (1), of "The Waste Lands Ordinances of 1897, 1899, 1900, 1903, and 1927."**

In the matter of the lands commonly called or known as Diulgahamullahena and Habakalahena, situate in the village of Pachchalawela, in the Karandapattu korale of the Katugampola hatpattu of the Kurunegala District, in the North-Western Province, and of "The Waste Lands Ordinances of 1897, 1899, 1900, and 1903."

WHEREAS in pursuance of section 1 of the said Ordinances it was duly declared and notified on the 12th day of March, 1926, that if no claim to the lands commonly called or known as Diulgahamullahena and Habakalahena, situate in the village of Pachchalawela, in the Karandapattu korale of the Katugampola hatpattu of the Kurunegala District, in the North-Western Province, containing in extent 8 acres and 31 perches, and shown as lot 3 in block survey preliminary plan No. 2,093, was made to Navroji Maneckji Bharucha, Esq., Special Officer appointed under section 28 of the said Ordinances, within the period of three months from the date specified in the said notice, such lands would be declared the property of the Crown and dealt with on account of the Crown (*vide* Notice No. 9,044):

And whereas Etugalpedi Durayalage Kondi made claim thereto, and Louis Lucien Hunter, Esq., Special Officer appointed under section 28 of the said Ordinances, made due inquiry into such claim; and whereas the said claimant and Louis Lucien Hunter, Esq., one of the aforesaid Special Officers, came to an agreement in writing dated the 26th day of November, 1926, concerning the said lands, under section 4, sub-section (1), of the said Ordinances, whereby it was agreed that the said claimant should be declared the purchaser of a portion of the said lands, upon payment on or before the 26th day of January, 1927, to the Government Agent at Kurunegala, or to the Settlement Officer, of a sum of Rupees Ten only (Rs. 10), as the purchase amount of the said portion of the said lands; and whereas the said amount has been duly paid, the said claimant is hereby, in pursuance of the agreement aforementioned, declared to be the purchaser of the said portion of the said lands, as more fully described herein below, and as described in the survey and description thereof authenticated by Arthur Harry Gerald Dawson, Esq., Surveyor-General, bearing date the 2nd day of May, 1929, No. 397,797/F. O. T. P. (L. L. L. No. 1,841).

Description of the Land referred to.

The land commonly called or known as Habakalahena, situate in the village of Pachchalawela, in the Karandapattu korale of the Katugampola hatpattu of the Kurunegala District, in the North-Western Province, containing in extent 1 rood and 20 perches, and shown as lot 3B in block survey preliminary plan No. 2,093; and bounded as follows: on the north by Habakalahena (lot 3c) sold under the Waste Lands Ordinances; on the east by Diulgashena *alias* Habakalahena (lot 3E) sold under the Waste Lands Ordinances; on the south by Habakalahena (lot 3A) to be declared the property of the Crown under the Waste Lands Ordinances; on the west by reservation for access to be declared the property of the Crown under the Waste Lands Ordinances.

Colombo, November 6, 1929.

A. E. CHRISTOFFELSZ,
Special Officer.

Kurunegala S. O. No. 4,415.**Order under Section 4, Sub-section (1), of "The Waste Lands Ordinances of 1897, 1899, 1900, 1903, and 1927."**

In the matter of the lands commonly called or known as Asdiyawahena, Bemmagawakumbura, situate in the village of Bunnehepola Tabba-agare, in the Katugampola korale south of the Katugampola hatpattu of the Kurunegala District, in the North-Western Province, and of "The Waste Lands Ordinances of 1897, 1899, 1900, and 1903."

WHEREAS in pursuance of section 1 of the said Ordinances it was duly declared and notified on the 22nd day of October, 1926, that if no claim to the lands commonly called or known as Asdiyawahena, Bemmagawakumbura, situate in the village of Bunnehepola Tabba-agare in the Katugampola korale south of the Katugampola hatpattu of the Kurunegala District, in the North-Western Province, containing in extent 3 acres 3 roods and 11 perches, and shown as lot 2 in block survey preliminary plan No. 2,059, was made to Frank Leach, Esq., Special Officer appointed under section 28 of the said Ordinances, within the period of three months from the date specified in the said notice, such lands would be declared the property of the Crown, and dealt with on account of the Crown (*vide* Notice No. 9,350):

And whereas Jayamahahitihamillage Banda Korala made claim thereto, and Frank Leach, Esq., the aforesaid Special Officer, made due inquiry into such claim; and whereas the said claimant and Frank Leach, Esq., the aforesaid Special Officer, came to an agreement in writing dated the 6th day of June, 1927, concerning the said lands, under section 4, sub-section (1), of the said Ordinances, whereby it was agreed that the said claimant should be declared the purchaser of the said lands, for a sum of Rupees Seventy-five only (Rs. 75), paid to the Settlement Officer on the same day as the purchase amount of the said lands, the said claimant is hereby, in pursuance of the agreement aforementioned, declared to be the purchaser of the said lands, as more fully described herein below, and as described in the survey and description thereof authenticated by Arthur Harry Gerald Dawson, Esq., Surveyor-General, bearing date the 5th day of July, 1929, No. 398,956/F. O. T. P. (L. L. L. No. 2,016).

Description of the Lands referred to.

The lands commonly called or known as Asdiyawahena, Bemmagawakumbura, situate in the village of Bunnehepola Tabba-agare, in the Katugampola korale south of the Katugampola hatpattu of the Kurunegala District, in the North-Western Province, containing in extent 3 acres 3 roods and 11 perches, and shown as lot 2 in block survey preliminary plan No. 2,059; and bounded as follows: on the south by Aliyavetichcha-ela to be declared the property of the Crown under the Waste Lands Ordinances; and on all other sides by a part of Dandagomuwa-oya (the boundary of the Yagampattu korale).

Colombo, November 30, 1929.

M. K. T. SANDYS,
Special Officer.

The consent of His Excellency the Governor has been obtained to the publication of the above order under section 4 (2) of the said Ordinances.

Dated at Colombo, this 14th day of March, 1930.

J. C. JANSZ,
for Colonial Secretary.

Anuradhapura S. O. No. 1,472.

Order under Section 2 of "The Waste Lands Ordinances of 1897, 1899, 1900, 1903, and 1927,"
declaring Land to be Crown Property.

In the matter of the lands commonly called or known as Mudunpitayaya, Rambawaleyaya, &c., situate in the village of Siyambalagaswewa, in the Matombuwa tulana of the Matombuwa korale of the Hurulu palata, in the North-Central Province, and of "The Waste Lands Ordinances of 1897, 1899, 1900, 1903, and 1927."

THE notice required by section 1 of "The Waste Lands Ordinances of 1897, 1899, 1900, 1903, and 1927," having been duly published in manner prescribed by that section in respect of the above-named lands (*vide* Notice No. 10,220), and no claim having been made to the said lands or to any interest therein within the period of three months from the date specified in the said notice, I, Joseph Light, Special Officer appointed under section 28 of the said Ordinances, under and by virtue of the powers vested in me in that behalf by section 2 of the said Ordinances, do hereby on this 24th day of March, 1930, order and declare that the said lands, as more fully described herein below, situate in the village of Siyambalagaswewa, in the Matombuwa tulana of the Matombuwa korale of the Hurulu palata, in the North-Central Province, and shown as lots 1, 2, 3, 4, 5, 6, 7, 8, 9, 10, 11, 12, 13, 15, 16, 17, 18, 19, 20, 21, 23, 24, 25, 26, and 27 in block survey preliminary plan No. 1,167, and containing in extent 553 acres and 15 perches, are the property of the Crown.

Description of the Lands referred to.

The following lots situate in the village Siyambalagaswewa, in the Matombuwa tulana of the Matombuwa korale of the Hurulu palata, in the North-Central Province:—

Block survey preliminary plan No. 1,167.

Lot.	Name of Land.	Extent, A.	R. P.	Lot.	Name of Land.	Extent, A.	R. P.
1	Mudunpitayaya, Rambawaleyaya	38	1 24	16	Wekandebima (reservation for tank bund)	0	0 38
2	Yodaalakanda (bund) abandoned	1	2 25	17	Siyambalagaswewa (tank and bund)	21	3 36
3	Mudunpitayaya, Rambawaleyaya, Rambawalewelkatuwa	33	0 12	18	Siyambalagaswewewela (reservation for tank bund)	0	1 16
4	Maha-ela	2	0 19	19	Wekandebima (reservation for tank bund)	0	0 10
5	Rambawalewelkatuwa, Rambawaleyaya, Mudunpitayaya, Rambawalalanda	23	1 38	20	Gedaragawahena	4	0 14
6	Rambawalewékanda (tank bund) abandoned	0	3 6	21	Footpath	0	0 5
7	Do. (do.)	1	3 39	23	Tisbamba (sanitary reserve)	5	2 38
8	Rambawaleyaya	17	2 38	24	Gedaragawahena (approach road to cemetery)	0	0 13
9	Footpath	0	1 16	25	Gedaragawahena	4	0 32
10	Mudungodahena, Wattakkaheenne-paulayaya, Kongahahena, Karakolagaleyaya	261	3 22	26	Gedaragawahena (cemetery)	0	2 0
11	Rambawaleyaya	10	0 15	27	Moragahawalamukalana, Ratmalelemukalana, Karakolagalemukalana, Hammillagollemukalana	103	0 24
12	Ditto, Gedaragawahena	17	3 19			553	0 15
13	Maha-ela	0	1 15				
15	Wankonahena, Wankoneyaya	2	3 21				

and bounded as follows: on the north by the village limit of Unalewa, the village limit of Moragaswewa in the Kalagam korale south, the village limit of Kelewa; on the east by the village limits of Dambagollegama and Pahalagama; on the south and west by topo preliminary plan No. 17.

March 24, 1930.

J. LIGHT,
Special Officer.

Anuradhapura S. O. No. 1,473.

Order under Section 2 of "The Waste Lands Ordinances of 1897, 1899, 1900, 1903, and 1927,"
declaring Land to be Crown Property.

In the matter of the lands commonly called or known as Meegahahena, footpath, &c., situate in the village of Dombagollegama, in the Matombuwa tulana of the Matombuwa korale of the Hurulu palata, in the North-Central Province, and of "The Waste Lands Ordinances of 1897, 1899, 1900, 1903, and 1927."

THE notice required by section 1 of "The Waste Lands Ordinances of 1897, 1899, 1900, 1903, and 1927," having been duly published in manner prescribed by that section in respect of the above-named lands (*vide* Notice No. 10,179), and no claim having been made to the said lands or to any interest therein within the period of three months from the date specified in the said notice, I, Joseph Light, Special Officer appointed under section 28 of the said Ordinances, under and by virtue of the powers vested in me in that behalf by section 2 of the said Ordinances, do hereby on this 18th day of November, 1929, order and declare that the said lands, as more fully described herein below, situate in the village of Dombagollegama, in the Matombuwa tulana of the Matombuwa korale of the Hurulu palata, in the North-Central Province, and shown as lots 1, 2, 3, 4, 5, 6, 7, 8, 9, 12, 13, 14, 15, 16, 17, 18, 19, 20, and 21 in block survey preliminary plan No. 1,166, and containing in extent 232 acres and 23 perches, are the property of the Crown.

Description of the Lands referred to.

The following lots situate in the village of Dombagollegama, in the Matombuwa tulana of the Matombuwa korale of the Hurulu palata, in the North-Central Province :—

Block survey preliminary plan No. 1,166.

Lot.	Name of Land.	Extent, A. R. P.	Lot.	Name of Land.	Extent, A. R. P.
1 ..	Meegahahena ..	9 1 29	15 ..	Halambagahahena ..	1 2 21
2 ..	Footpath ..	0 0 11	16 ..	Dambagollegamawewa (tank and bund)	23 1 39
3 ..	Dambagahahena ..	3 1 15	17 ..	Meegahahena (reservation for tank bund)	2 0 38
4 ..	Dambagollegama-ela (stream) dry	1 3 10	18 ..	Halambagahahena (reservation for tank bund)	0 0 27
5 ..	Meegahahena, Dambagahahena	73 1 7	19 ..	Dambagahawatta (reservation for tank bund)	0 1 35
6 ..	Kadawala-ela (stream) dry	2 3 36	20 ..	Halambagahahena (reservation for tank bund)	1 2 0
7 ..	Dambagahayaya ..	75 3 29	21 ..	Dambagahahena ..	7 0 6
8 ..	Kadawala-ela (stream) dry	0 1 24			
9 ..	Dambagahawatta ..	1 2 11			
12 ..	Footpath ..	0 0 12			
13 ..	Halambagahahena, Olangakotapuhena	26 2 28			
14 ..	Footpath ..	0 0 5			
					232 0 23

and bounded as follows : on the north and east by topo preliminary plan No. 17 ; on the south by the village limit of Pahalagama ; on the west by the village limit of Siyambalagaswewa, the village limit of Kelewa, the village limit of Kelewa (Kappu-ela), the village limit of Kelewa.

NOTE.—The other lots lying within the above-mentioned boundaries are excluded from this order.

November 18, 1929.

J. LIGHT,
Special Officer.

Badulla S. O. No. 2,688.**Order under Section 2 of "The Waste Lands Ordinances of 1897, 1899, 1900, 1903, and 1927," declaring Land to be Crown Property.**

In the matter of the lands commonly called or known as Okuru-ara (part), Manikkawatta (reservation for stream), &c., situate in the village of part of Dambawelagama, in the Kandapalla korale of the Wellawaya division, in the Province of Uva, and of "The Waste Lands Ordinances of 1897; 1899, 1900, and 1903."

THE notice required by section 1 of "The Waste Lands Ordinances of 1897, 1899, 1900, and 1903," having been duly published in manner prescribed by that section in respect of the above-named lands (*vide* Notice No. 9,206), and no claim having been made to the said lands or to any interest therein within the period of three months from the date specified in the said notice, I, Walter Terence Stace, Special Officer appointed under section 28 of the said Ordinances, under and by virtue of the powers vested in me in that behalf by section 2 of the said Ordinances, do hereby on this 20th day of November, 1929, order and declare that the said lands, as more fully described herein below, situate in the village of part of Dambawelagama, in the Kandapalla korale of the Wellawaya division, in the Province of Uva, and shown as lots 1, 2, 3, 4, 5, 6, 12, 14, 21, 27, 28, 33, 39, 41, 42, 43, 45, 49, 47, and 51 in block survey preliminary plan No. 315, and containing in extent 8 acres 2 roods and 34 perches, are the property of the Crown.

Description of the Lands referred to.

The following lots situate in the village of part of Dambawelagama, in the Kandapalla korale of the Wellawaya division, in the Province of Uva :—

Block survey preliminary plan No. 315.

Lot.	Name of Land.	Extent, A. R. P.	Lot.	Name of Land.	Extent, A. R. P.
1 ..	Part of Okuru-ara ..	0 1 15	33 ..	Malakandura ..	0 1 20
2 ..	Manikkawatta (reservation for stream)	1 2 30	39 ..	Gansabhawa path ..	0 2 1
3 ..	Do. (do.)	0 0 21	41 ..	Mala-ara ..	0 0 4
4 ..	Water-course ..	0 0 17	42 ..	Hena-oya (part) ..	0 0 28
5 ..	Manikkawatta (reservation for stream)	0 2 18	43 ..	Channel ..	0 0 7
6 ..	Do. (do.)	0 0 28	45 ..	Malakandura ..	0 2 38
12 ..	Gansabhawa path ..	0 0 5	49 ..	Do. ..	0 2 6
14 ..	Galgoda-ara ..	0 0 16	47 ..	Gansabhawa path ..	0 0 14
21 ..	Channel ..	0 1 0	51 ..	Do. ..	0 0 33
27 ..	Pinnala-oya ..	2 0 31			
28 ..	Do. (part) ..	0 1 22			
					8 2 34

and bounded as follows : on the north by the village limit of a part of Dambawelagama (T. Ps. 64,782, 64,785, 295,812, 64,782, 295,816, 64,782, 50,591, and 59,463) ; on the east by the village limit of a part of Dambawelagama (T. P. 64,790), the village limit of a part of Munhena (part of Hena-oya), the village limit of a part of Munhena ; on the south by the village limit of Illuktenna ; on the west by the village limit of Illuktenna (part of Pinnala-oya), the village limit of Illuktenna, the village limit of a part of Maligatenna (part of Okuru-ara).

NOTE.—The other lots lying within the above-mentioned boundaries are excluded from this order.

Colombo, November 20, 1929.

W. T. STACE,
Special Officer.

LAND SALES IN THE CENTRAL PROVINCE.

Kandy No. 167.—The Government Agent, Central Province, will on Friday, June 6, 1930, at 10.30 A.M., at his office in the Kandy Kachcheri, put up to auction, for sale or settlement, or will otherwise dispose of, the under-mentioned portions of Crown land, in accordance with the regulations of Government regarding land sales. One hundred and Seven allotments of land situated in the Uda Bulatgama division of the Kandy District of the Central Province.

Lot.	Preliminary plan No. 8,029.		Village—Dekinda.	Claimant—Crown.	Description.	Extent.		Upset price per acre, Rs.
	Name of Land.					A.	R. P.	
15	Horahinnepatana				Reservation for path	0	3 25	—*
19	Do.				Reservation along footpath	1	0 23	—*
39	Halkandewilamukalana				Reservation along Agara-oya	1	0 8	—*
42	Do.				Reservation (encroachment by H. M. Kiri Banda)	0	0 30	—*
44	Nagollehenapatana				Reservation along channel	0	1 3	—*
47	Horahinna and Nagollepatana				Reservation along footpath	0	0 35	—*
49	Horahinnepatana				Reservation along ela and paddy fields	0	2 29	—*
53	Wattegodahinna				Forest and gum plantations	9	2 36	—*
54	Kospelawattamukalana				Reservation along footpath	0	2 38	—*
56	Kandahelapatana				Gum plantation	1	0 24	—*
57	Do.				do.	1	0 0	—*
58	Do.				do.	1	0 3	—*
59	Do.				do.	1	0 12	—*
60	Do.				do.	1	0 5	—*
61	Do.				Ditto and reservation along oya	15	0 25	—*
62	Do.				Gum plantation	1	0 17	—*
63	Do.				do.	0	2 10	—*
64	Kandehelapatana				do.	0	1 18	—*
65	Kospelawattamukalana, <i>alias</i> Weralugastennepatana	Kirimetiawapatana			Forest and gum plantation	48	2 27	—*
66	Kandahelapatana				Reservation for Dekinda trig. station	4	0 16	—*
71	Kintail <i>alias</i> Goggollehinna				Reservation along road	0	2 22	—*
81	Mapahakanda <i>alias</i> Panwillegommana				Forest and gum	0	3 36	—*
89	Panwillemukalana				do.	28	3 27	—*
92	Mapahakanda <i>alias</i> Puswelgommona				Reservation along Puswelgommona-ela	6	3 5	—*
93	Mapahakanda <i>alias</i> Pusweldeniya				do.	0	1 18	—*
94	Do.				Reservation for springs	1	0 12	—*
96	Mapahakanda <i>alias</i> Panwilemukalana				Forest and gum plantation	0	3 35	—*
102	Do.				do.	67	3 1	—*
109	Mapahakanda <i>alias</i> Puswelwemukalana				Footpath and reservation along stream	12	1 15	—*
121	Kintail <i>alias</i> Goggollegommana				Reservation along road	2	3 0	—*
126	Kandehelapatana				Gum	4	0 32	—*
128	Do.				Ditto (reservation along road)	1	2 29	—*
129	Wanumerreoyamukalana wattamukalana	<i>alias</i> Kospela-			Forest and gum plantation	9	0 1	—*
130	Kandehelapatana				Gum plantation	0	3 35	—*
131	Do.				do.	1	0 14	—*
132	Do.				do.	1	0 10	—*
133	Do.				do.	1	0 12	—*
134	Do.				do.	1	0 38	—*
135	Do.				do.	1	0 0	—*
141	Do.				do.	0	3 35	—*
142	Do.				do.	1	0 18	—*
143	Do.				do.	1	0 29	—*
144	Do.				do.	1	0 9	—*
145	Do.				do.	1	0 5	—*
146	Do.				do.	0	3 29	—*
147	Do.				do.	1	0 19	—*
148	Do.				do.	1	0 1	—*
149	Do.				do.	0	3 37	—*
150	Do.				do.	1	0 19	—*
151	Do.				do.	1	0 28	—*
152	Do.				do.	0	3 30	—*
153	Do.				do.	1	0 9	—*
154	Do.				do.	1	0 13	—*
155	Do.				do.	1	0 0	—*
156	Do.				do.	1	0 2	—*
157	Do.				do.	1	0 8	—*
158					Reservation along Dekinda-oya	0	1 14	—*
159	Delgahamullamukalana				do.	0	1 36	—*
166	Nayawattamukalana, henapatana	Amuhena <i>alias</i> Nagolle-			Gum plantation, forest, patana, chena, deniya, and tank	99	1 13	—*
167	Amuhenapatana				Gum plantation	1	1 28	—*
168	Do.				do.	3	0 4	—*
169	Amuhena				do.	2	2 32	—*
171	Do.				Reservation along irrigation channel	0	1 8	—*
172	Debichchiewatta				Tea, jak, &c. (encroachment by M. M. Kiri Appu Kapurala)	0	1 11	510

Lot.	Name of Land.	Description.	Extent.			Upset price per acre, Rs.
			A.	R.	P.	
174	Amuhena	Gum plantation	0	3	2	—*
175	Do.	Ditto (reservation along path)	0	0	33	—*
176	Amuhenapatana	Gum plantation	2	3	8	—*
177	Kandehelamukalana	Reservation along Dekinda-oya	0	2	11	—*
178	Kandehelapatana	do.	1	1	19	—*
179	Do.	Gum plantation (reservation along path)	0	1	24	—*
182	Bolgamawewa	Deniya contains springs	5	0	6	—*
183	Kandehelapatana, Weralugastennepatana	Gum (reservation along footpath)	1	0	8	—*
195	Kintail <i>alias</i> Welahedilenemukalana <i>alias</i> Weralugastennemukalana	Forest and gum	9	1	16	—*
199	Kosgollegederamukalana	do.	4	3	2	—*
200	Mapahakanda <i>alias</i> Madunnayagommana, Kintail <i>alias</i> Kehelgomuwagekumburagommana	do.	3	3	22	—*
205	Mapahakanda <i>alias</i> Warakagahamulamukalana	do.	18	3	18	—*
208	Warakagahamulamukalana	Reservation along Massanwatte-ganga	1	2	15	—*
218	Kosgollegedaragommana <i>alias</i> Madunayahinna, Weralugastennemukalana	Forest and gum	2	3	28	—*
221	Kosgollegedaragommana	do.	0	2	5	—*
226	Madunayagommana	do.	9	0	34	—*
232	Kiriwanawagurapatana, Amuhenapatana, Weralugastennemukalana, Kirihepatana	do.	87	1	39	—*
233	Amuhenapatana	do.	3	1	9	—*
234	Ditto and Bonagamawewapatana	Gum plantation	10	3	28	—*
235	Koiladeniyamukalana, Amuhenapatana	Forest and gum	6	1	14	—*
236	Koiladeniya	Reservation along Dekinda-oya	0	3	27	—*
237	Do.	do.	0	2	12	—*
238	Do.	Gum	0	1	26	—*
239	Do.	Reservation along Dekinda-oya	0	2	17	—*
240	Amuhenapatana	Gum plantation	2	2	0	—*
241	Do.	Ditto (reservation along Dekinda-oya)	2	1	2	—*
242	Koiladeniya	do.	0	0	26	—*
243	Amuhenapatana	Gum plantation	0	0	22	—*
244	Do.	do.	11	3	3	—*
245	Do.	do.	1	1	39	—*
246	Do.	do.	8	1	30	—*
247	Do.	do.	1	1	14	—*
248	Do.	do.	1	1	17	—*
249	Do.	do.	3	0	13	—*
265	Hinguruoyamukalana	Reservation along oya	3	1	19	—*
269	Do.	do.	1	0	7	—*
271	Inguruoyekele	Reservation along railway line	12	1	7	—*
272	Ingurukele	Gum plantation	0	1	15	—*
273	Do.	do.	4	1	31	—*
292	Hinguruoyahena	Reservation along Hinguru-oya	2	1	4	—*
297	Hinguruoyemukalana	do.	0	3	21	—*
300	Do.	do.	0	2	27	—*
308	Wattagodahinna	Reservation along Dekinda-oya	0	0	33	—*

*Reservations (not for sale).

Further information regarding these lands may be obtained from the Government Agent, Central Province, and their plans from the Surveyor-General.

Colonial Secretary's Office,
Colombo, April 23, 1930.

F. G. TYRRELL,
Acting Colonial Secretary.

Matale No. 40.—The Assistant Government Agent, Matale District, will on Saturday, June 7, 1930, at 9.30 A.M., at the Dullewa School, put up to auction, for sale or settlement, or will otherwise dispose of, the under-mentioned portions of Crown land, in accordance with the regulations of Government regarding land sales. One hundred and Eight allotments of land situated in the Matale South division of the Matale District of the Central Province.

Lot.	Name of Land.	Preliminary plan No. 8,078. Village—Etipola.		Description.	Extent.		
		Name of Claimant.			A.	R.	P.
60	Dumbaragedarawarta	Crown, K. Dingiri Banda and another	Chena	1	0	3
61	Do.	Crown and B. M. Heen Banda	Chena 3 years old	0	1	13
62	Do.	Crown and R. M. Appu	Garden contains coconut trees, cocoa trees, arecanut trees 5-10 years old, and a mud hut	0	0	36
63	Do.	Crown and H. A. Mudiyanse	Garden contains coconut trees, cocoa trees, arecanut trees 10 years old, and a permanent house	0	1	22
64	Do.	Crown and B. M. Menikrala	Garden contains coconut trees, cocoa trees, arecanut trees, &c., 7 years old, rubber trees 2 years old, and a permanent house	1	0	12
65	Kenhinda <i>alias</i> Galkoṭuwa	Crown, G. Punchirala and another	Chena 4 years old	0	1	8

Lot.	Name of Land.	Name of Claimant.	Description.	Extent.		
				A.	R.	P.
66	Kenhindehena	.. Crown and H. Sudda Henaya ..	Garden contains coconut trees, cocoa trees, arecanut trees, and rubber trees 3 years old	0	2	31
67	Do.	.. do. ..	Chena 5 years old ..	1	0	5
68	Galapitahena	.. Crown and B. M. Menikrala ..	do. ..	1	1	26
69	Madurugasayawatta	.. Crown and H. A. Ukku Banda ..	Coconut garden 10 years old, contains 2 jak trees 20 years old	0	0	39
70	Do.	.. Crown and B. M. Menikrala ..	Garden contains rubber trees and cocoa trees 10 years old, and 4 jak trees 30 years old	0	2	7
71	Do.	.. Crown, G. Appuhamy and another ..	Rubber 15 years old, contains 1 jak tree 30 years old, and a temporary house	2	3	31
72	Madurugasayaya	.. Crown, R. M. Kiri Banda and another ..	Chena 5 years old ..	1	0	14
73	Madurugasayawatta	.. Crown and H. A. Mudiyanse ..	Coconut garden 15 years old, contains rubber plants 1 year old	0	3	13
74	Makulgahamulahena	.. Crown, B. M. Menikrala and others ..	Chena 5 years old ..	0	0	15*
75	Do.	.. Crown, K. Kiri Banda and others ..	do. ..	0	2	8
76	Atalahewatta	.. Crown and B. M. Menikrala ..	Garden contains coconut trees, croton trees, arecanut trees, and plantain bushes 5 years old	0	3	4
77	Atalahehena	.. Crown, K. Punchi Banda and others ..	Chena contains a few kapok trees 4 years old	0	1	22
78	Atalahewatta	.. Crown, B. M. Menikrala and others ..	Chena ..	0	0	7*
79	Polgahamulakotuwa Kadawateyaya	<i>alias</i> Crown and D. Dingiri Banda ..	Garden contains coconut trees, arecanut trees, plantain bushes 4 years old, and a temporary house	0	0	36
80	Kadawateyayehena	.. Crown and K. Dingiri Banda ..	Garden (abandoned), southern portion contains a few coconut trees, plantain bushes 4 years old, and a jak tree over 30 years old	0	3	0
81	Do.	.. Crown and P. Ukku Banda ..	Chena 5 years old ..	0	3	2
82	Do.	.. Crown and R. M. Ukku Banda ..	do. ..	1	3	15
83	Kadawateyayehena, &c.	.. Crown, C. Ariyanayagam and others ..	do. ..	0	1	1*
84	Kadawateyaya Welikadehena	<i>alias</i> Crown, K. Kiri Banda and another ..	do. ..	1	1	17
85	Kadawateyayehena	.. Crown, R. M. Kiri Banda and others ..	Chena 4 years old ..	1	0	23
86	Do.	.. do. ..	do. ..	0	0	27*
87	Kadawateyaya, &c.	.. Crown and C. Ariyanayagam ..	Chena and patana ..	0	1	35*
88	Dehigashinnepatana	.. do. ..	Patana ..	1	0	13
89	Ratninde estate	.. do. ..	Tea 15 years old and a few rubber trees 1-10 years old	13	0	11
90	Do.	.. do. ..	Tea 15 years old ..	1	3	0*
91	Karawugahamulahena	.. Crown, R. M. Appu and another ..	Garden contains plantain bushes and kapok trees 3 years old	0	0	12*
92	Do.	.. do. ..	do. ..	1	0	7
93	Tuttiripitiyewatta	.. Crown, B. M. Menikrala and another ..	Garden contains coconut trees, croton trees, kapok trees, plantain bushes 3 years old, rubber plants 1 year old, and a temporary hut	2	1	4
94	Polgahamulahena, hena, &c.	Dik- Crown and C. Ariyanayagam ..	Chena 5 years old ..	5	2	25
95	Dikhena	.. Crown, G. Ukkurala and another ..	do. ..	0	2	27
96	Nagahamulagodella	.. Crown, K. Keerala and others ..	Garden contains coconut trees 5 years old, rubber plants 1 year old, and a few jak trees 20 years old	0	1	36
97	Labuhena	.. Crown and B. M. Dingiri Banda ..	Chena 3 years old ..	0	0	38
98	Labuhena, &c.	.. Crown and C. Ariyanayagam ..	Chena 5 years old, contains 2 coconut trees 30 years old	6	3	11
99	Labuhena	.. Crown and B. M. Appuhamy ..	Chena 3 years old, contains a temporary house	0	3	0
100	Do.	.. Crown, K. Dingiri Banda and another ..	Chena 5 years old, contains about 6 jak trees 20 years old	3	1	27
101	Galketiyewatta	.. Crown and W. Ukku Amma ..	Garden contains rubber trees, coconut trees, and kapok trees 8 years old	0	1	3
102	Paspahurewatta, &c.	.. Crown and K. Dingiri Banda ..	Garden contains rubber trees, coconut trees, cocoa trees, arecanut trees, croton trees, kapok trees 8 years old, and a temporary house	1	3	29
103	Paspahurehena	.. Crown, B. M. Heen Banda and others ..	Chena contains 2 breadfruit trees 20 years old and 2 jak trees over 30 years old	1	0	2
104	Siyambalagahamulahena	.. Crown, W. Ukku Amma and another ..	Chena contains 3 jak trees 20 years old	0	0	39
105	Hapugahamulawatta	.. Crown and R. M. Ukku Banda ..	Coconut garden 5 years old, contains 1 jak tree 20 years old	0	2	17

Lot.	Name of Land.	Name of Claimant.	Description.	Extent.		
				A.	R.	P.
106	Imbulehena	.. Crown and K. Kiri Banda	.. Chena 3 years old, contains a few coconut trees, rubber trees, and kapok trees 2 years old scattered about	1	2	9
107	Do.	.. do.	.. Garden (abandoned) contains coconut trees, rubber trees, kapok trees 3 years old, 2 jak trees over 30 years old, and a few cocoa trees 15 years old	1	2	25
108	Amunehena	.. Crown, R. M. Tikiri Banda and another	.. Chena 5 years old	0	1	7
109	Amunehena and Bebilagollehena, &c.	.. Crown and C. Ariyanayagam	.. do.	3	3	28
110	Bebilagollehena	.. Crown, R. M. Tikiri Banda and another	.. Chena 3 years old	0	1	26
111	Labuhena	.. Crown and C. Ariyanayagam	.. Chena contains 2 coconut trees and 2 mango trees over 30 years old	0	0	11
112	Ratninde estate	.. do.	.. Garden contains vegetables	0	1	39
114	Do.	.. do.	.. Tea 6 months old	1	1	22
115	Do.	.. do.	.. Tea 15 years old	8	2	31
118	Do.	.. do.	.. Tea 15 years old, contains a permanent cooly line	10	1	8
119	Katuwetiye-watta	.. Crown and Punchi Banda Arachchi	.. Tea 15 years old and rubber 2-5 years old	1	1	16
120	Katuwetiye-hena	.. Crown	.. Jungle	0	1	25
121	Ratninde estate	.. Crown and C. Ariyanayagam	.. Tea 15 years old and rubber 5 years old	1	0	5
122	Katuwetiye-watta and Ratninde estate	.. Crown, C. Ariyanayagam and another	.. Coconut garden 30 years old, interplanted with tea 15 years old, and rubber 5 years old	1	2	10
124	Katuwetiye-watta	.. Crown and Punchi Banda Arachchi	.. Coconut garden over 30 years old, interplanted with tea 15 years old	0	2	27
125	Do.	.. do.	.. Tea 15 years old	0	0	25
126	Ratninde estate	.. Crown and C. Ariyanayagam	.. do.	0	2	15*
127	Gurumade-watta	.. Crown and the heirs of B. M. Punchi Banda	.. Garden contains rubber trees, plantain bushes, kapok trees 3 years old, and 5 jak trees 20 years old	0	3	25*
128	Do.	.. do.	.. Garden contains rubber plants, coconut plants, kapok trees, plantain bushes 1-5 years old, 4 jak trees 15 years old, 1 breadfruit tree 20 years old, 1 coconut tree 30 years old, and a permanent house	1	1	10
129	Gurumade-hena	.. Crown and K. Kiri Banda	.. Chena 4 years old	0	1	2
130	Do.	.. do.	.. do.	0	0	16*
131	Do.	.. Crown, K. Dingiri Banda and others	.. Chena 5 years old (abandoned field)	0	2	26
132	Do.	.. Crown, D. Dingiri Banda and others	.. Chena 5 years old, contains 2 jak trees 20 years old	2	0	3
133	Bulugahamulakotuwa	.. Crown and C. Ariyanayagam	.. Chena 3 years old, contains 2 breadfruit trees 30 years old	0	0	18
134	Gurumade-hena	.. Crown, K. Kiri Banda and others	.. Chena 5 years old	0	1	4
135	Galkotuwa	.. Crown and W. Appuhamy	.. do.	0	1	34*
136	Gurumade-hena	.. Crown and K. Kiri Banda	.. Chena 4 years old	0	1	0*
137	Imbulae-lepitiya	.. Crown, R. Loku Banda and another	.. Chena about 5 years old	0	2	12*
138	Do.	.. do.	.. Chena about 5 years old, contains 1 jak tree and 1 breadfruit tree about 20-30 years old	0	2	1
139	Imbulae-lepitiye-hena	.. Crown and K. Kiri Banda	.. Chena about 5 years old, contains 1 jak tree about 20 years old	0	1	20*
140	Do.	.. do.	.. Chena about 5 years old, contains 1 breadfruit tree about 20 years old	0	2	16
141	Imbulae-lepitiye-hena, Elhenpitiya, Bogahamulaha-hena, and Kehelwatt-hena	.. Crown, R. Loku Banda and others	.. Chena about 4-5 years old and chena 6 months old	0	1	23*
142	Kehelwatt-hena alias Imbulae-lepitiye-hena	.. Crown, R. Loku Banda and another	.. Chena about 6 months old	1	3	16
143	Elhenpitiya	.. Crown and Punchi Banda Arachchi	.. Chena about 5 years old	2	1	9
144	Bogahamulaha-hena	.. Crown, R. Loku Banda and another	.. do.	3	2	35
145	Siyambalagahamulaha-hena	.. Crown, P. B. Etipola and another	.. do.	0	3	1
145½	Nikawelle-watta	.. Crown, R. Loku Banda and another	.. Chena about 6 years old, contains 2 jak trees about 40 years old	1	0	36
146	Mailagahamulaha-hena	.. Crown and H. Aluwihare	.. Chena 5 years old	0	3	12
147	Do.	.. Crown, R. Loku Banda and another	.. Chena 6 years old	0	3	11
148	Dawulakgalayaya	.. do.	.. Tobacco and chena 5 years old	1	2	25
149	Leliambehena	.. do.	.. Chena 5 years old	0	2	21

Lot.	Name of Land.	Name of Claimant.	Description.	Extent.		
				A.	R.	P.
150	Muladgamemuduna and Millagahamulahenegalpila	Crown and C. Ariyanayagam	Patana	3	1	14
151	Mailagahamulahena	Crown and P. Madduma Banda	Chena 5 years old	1	0	14
152	Do.	Crown, R. Loku Banda and another	do.	0	3	22
153	Imbulaelepitiyehena alias Bogahamulahena	Crown and K. Appuhamy	Chena 5 years old, contains a few arecanut trees 5 years old	1	2	36
154	Keenagahalanda and Imbulaelepitiya	Crown and L. B. Dullewa	Patana and chena 4-6 years old, contains 3 jak trees, 2 breadfruit trees, 15 arecanut trees, 2 mango trees 10-30 years old	4	3	28
155	Keenagahalanda	do.	Chena about 4 years old, contains 1 jak tree about 30 years old	0	1	26*
156	Do.	Crown, C. Ariyanayagam and another	Chena 6 years old, contains 12 jak trees, 12 arecanut trees, and 1 breadfruit tree about 10-30 years old	0	1	28*
157	Do.	Crown and C. Ariyanayagam	Chena 6 years old	0	2	35*
158	Katuwetiyeheha	Crown, L. B. Dullewa and another	Chena 3 years old	1	0	28*
159	Ratninde estate	Crown and C. Ariyanayagam	Coconut garden 30 years old, interplanted with tea 15 years old	0	3	19
160	Do.	do.	Tea 15 years old	0	0	24*
161	Do.	do.	Coconut garden 30 years old, interplanted with tea 15 years old	0	1	21
162	Do.	do.	Tea 15 years old and rubber 5 years old	9	2	7
163	Do.	do.	Tea 15 years old	3	3	16*
164	Keenagahalanda	do.	Chena 6 years old, contains 1 coconut tree and 1 jak tree 30 years old	0	3	32
165	Do.	Crown and L. B. Dullewa	Chena 6 years old	1	0	8
166	Keenagahalandewatta	do.	Garden (abandoned) contains 6 coconut trees, 4 jak trees, 26 arecanut trees, and 4 breadfruit trees about 30 years old	0	2	9
167	Keenagahalanda	do.	Chena 6 years old, contains 2 jak trees 30 years old	0	3	29
168	Ratninde estate	Crown and C. Ariyanayagam	Tea 15 years old	17	1	30
169	Do.	do.	do.	0	3	38*
171	Do.	do.	Chena (inaccessible rocky land)	0	3	34*

* Reservation (not for sale).

Upset prices from Rs. 12 to Rs. 35 per acre. Further particulars regarding these lands may be obtained from the Assistant Government Agent, Matale, and plans of them from the Surveyor-General.

Colonial Secretary's Office,
Colombo, April 17, 1930.

F. G. TYRRELL,
Acting Colonial Secretary.

Matale No. 41.—The Assistant Government Agent, Matale District, will on Friday, June 6, 1930, at 9.30 A.M., at the Dullewa School, put up to auction, for sale or settlement, or will otherwise dispose of, the under-mentioned portions of Crown land, in accordance with the regulations of Government regarding land sales. One hundred and Twelve allotments of land situated in the Matale South division of the Matale District of the Central Province.

Lot.	Name of Land.	Preliminary plan No. 8,677. Name of Claimant.	Village—Matalapitiya. Description.	Extent.		
				A.	R.	P.
1	Galpotamadawala	Crown and O. H. Gunasekera	Chena	0	0	7*
2	Pangollagawahena	do.	do.	1	1	3
3	Gorakagahamullekadulahena	do.	do.	1	0	10
4	Wagurehena	Crown and U. Ananda	do.	0	2	13
5	Do.	Crown	do.	0	0	7*
6	Bogahamulahena	Crown and O. H. Gunasekera	do.	1	3	23
7	Getaihalahena	do.	do.	0	2	24
8	Do.	do.	do.	0	0	27
9	Bogahamulahena	do.	do.	0	1	23
10	Do.	Crown	do.	0	0	38*
11	Do.	Crown and U. Dingiriya	do.	0	2	36
12	Walgalkandehena	Crown, O. H. Gunasekera and another	do.	6	0	35
13	Mugunamalghamulahena	Crown, U. Sinchi and another	do.	2	1	0
14	Madagawahena or Mugunamalghamulahena	Crown, A. Balaya and another	do.	0	1	28
15	Koraketiyagahamuduwala	Crown	do.	0	0	7*
16	Walgalkanda or Mugunamalghamulahena	Crown, U. Ananda and others	do.	5	1	36
17	Udatennahena	do.	do.	0	1	27*
18	Do.	Crown	do.	0	2	20*
19	Udatennahena or Karakolagahamulahena	Crown, U. Ananda and others	do.	1	0	0*
20	Kotuwabimahena	do.	do.	0	0	20
21	Do.	Crown and T. Sodiya	do.	1	0	23
22	Udatennamadawala	Crown	do.	0	0	10*

Preliminary plan No. 8,676. Village—Dorakumbura.

Lot.	Name of Land.	Name of Claimant.	Description.	Extent.	
				A.	R. P.
1	Galdorahena	Crown and P. B. Delwita	Chena	0	0 30
2	Do.	Crown and T. Dingiriya	do.	0	3 11
3	Galdorahenyaya or Pol-gaspitiyagederahena	Crown and V. Banduwa	do.	0	3 24
4	Galkotuwehena	Crown and M. Tikira	do.	0	3 9
5	Naranmadalahena	Crown, C. Ariyanayagam and another	do.	1	3 9
6	Godamadithaulpotha	Crown	Low jungle	1	1 11*
7	Gamageyaya	Crown and C. Ariyanayagam	do.	1	2 27
8	Do.	Crown, M. Kalu Banda and another	Chena	0	3 22
9	Gamageyaya or Galdorahena	Crown and C. Ariyanayagam	do.	24	1 1
10	Do.	Crown	Deniya	0	0 12*
11	Galdorahena	Crown and P. Surwamy	Chena (new-clearing)	0	0 26
12	Do.	Crown and P. Lappaya	do.	0	0 15
13	Galdorahena and Kandewattehena	Crown and P. B. Delwita	Chena	0	2 21
14	Kandewattehena	Crown and C. Ariyanayagam	Low jungle	3	3 29
15	Kandewattehena and Palageralahena	Crown	do.	1	1 21*
16	Nikalandedegarahrena	do.	do.	1	1 5*
17	Do.	Crown and P. B. Delwita	Chena	0	1 9
18	Do.	Crown and C. Ariyanayagam	Low jungle	1	1 30
19	Alawattehena	Crown, C. Ariyanayagam and others	Chena	2	0 20
20	Kandewattehena	Crown	do.	0	2 20*
21	Do.	Crown, E. Bandirala and others	do.	1	0 15
22	Gamageyaya	Crown	Low jungle	0	2 10*
23	Kandewattehena	Crown, C. Ariyanayagam and others	Chena	1	1 10
24	Govindahena	Crown and C. Ariyanayagam	do.	3	0 18
25	Kandewattehena	Crown, C. Ariyanayagam and others	do.	0	3 17
26	Do.	do.	do.	1	1 20
27	Nawarawegehena	Crown and L. B. Dullewa	do.	0	1 19
28	Alawattehena	Crown, C. Ariyanayagam and others	do.	3	2 31
29	Alutgederahena	Crown and C. Ariyanayagam	Low jungle	6	3 38
30	Kandewattehena	do.	Chena	6	1 16
31	Do.	Crown	do.	0	2 16*

Village—Etipola.

32	Govindahena	Crown and C. Ariyanayagam	Chena	0	0 16
33	Do.	do.	do.	0	1 34
34	Kadawatteyayehena	Crown, R. Kiri Banda and another	do.	0	3 28
35	Kandewattehena	Crown	do.	0	0 28*

Preliminary plan No. 8,078. Village—Dorakumbura.

1	Palagollehena	Crown, E. Dingiri Banda and another	Chena about 1 to 6 years old	2	2 12
2	Jambugahamulahena	Crown, M. Ran Banda and another	Chena about 4 years old, contains 1 jak tree and 1 kitul tree about 15 years old	1	1 2
3	Palagollehena	Crown, E. Dingiri Banda and another	Garden (abandoned) contains 5 jak trees, 15 breadfruit trees, and a few arecanut trees about 10 to 30 years old	1	3 34
4	Palagollehena alias Odothigewatta	Crown, E. Kiri Banda and another	Chena about 4 years old, contains 4 jak trees about 30 years old	1	1 8
5	Palagollehena alias Sella-watta	Crown and A. Tikiri Banda	Chena about 4 years old, contains 1 breadfruit tree and 1 jak tree about 30 years old	1	0 4
7	Palagollemoragahamulahena alias Palagollehena	Crown, E. Kalu Banda and another	Chena about 5 years old, contains a few coconut plants about 4 months old, 2 kitul trees, and 2 arecanut trees about 20 years old	2	0 3
8	Palagollehena	Crown, E. Dingiri Banda and others	Chena about 5 years old	1	0 20
9	Batalakotuwehena	Crown and E. Mudiyanse	do.	0	3 22
10	Bulugahamulakotuwe-watta	Crown and M. Kalu Banda	Garden contains coconut trees and kapok trees about 3 years old, 2 coconut trees about 20 years old, plantain trees, vegetables, and a mud hut	1	2 30
11½	Diyawarakaweyaya	Crown, Tikiri Kumarihamy and others	Chena	0	1 8*
14	Kadawateyayewatta	Crown and B. Menikrala	Garden contains coconut trees, cocoa trees, rubber trees, arecanut trees, kapok trees, and croton trees about 14 years old	0	3 7

Lot.	Name of Land.	Name of Claimant.	Description.	Extent.		
				A.	R.	P.
16	Kosgaspitiyewatta	Crown and M. Kiri Banda	Chena contains coconut trees and arecanut trees 3 to 5 years old	0	3	11
17	Do.	do.	Garden contains coconut trees, jak trees, cocoa trees, arecanut trees, and kitul trees about 10 years old	0	2	21*
18	Do.	do.	Garden contains coconut trees, jak trees, cocoa trees, arecanut trees about 10 years old, and a mud house	0	1	9
19	Kosgaskotuwewatta <i>alias</i> Kankanankotuwewatta <i>alias</i> Kosgaspitiyewatta	Crown and N. Ukku Banda	Garden contains coconut trees, cocoa trees, rubber trees, jak trees, arecanut trees, kapok trees, croton trees about 10 years old, and 1 jak tree about 35 years old	1	0	21
20	Gallenamullehena	Crown and I. Dingiri Banda	Chena about 4 years old	0	3	16
21	Paspaurehena	Crown and L. B. Dullewa	Chena about 1 year old, contains 1 jak tree about 40 years old	1	1	9
22	Kinhindehena	Crown, G. Appuhamy and another	Chena contains 2 jak trees about 30 years old	0	2	14
23	Gallenamullewatta	Crown and E. Appuhamy	Garden contains coconut trees, cocoa trees, jak trees, arecanut trees about 8 years old, and plantain bushes	1	2	15
24	Gallenamullehenewatta	Crown and L. Kiri Banda	Garden contains coconut trees, cocoa trees, croton trees, a few arecanut trees about 3 to 5 years old, plantain bushes, and vegetables	0	3	7
25	Gallenamullewatta	Crown, L. Dingiri Banda and another	Garden contains coconut trees, cocoa trees, rubber trees, jak trees, arecanut trees, croton trees about 7 years old, plantain bushes	1	2	33
26	Do.	Crown and A. Tikiri Banda	Garden contains coconut trees, jak trees, kapok trees about 4 years old, and few arecanut trees about 4 years old	0	1	8
27	Gallenamulla	Crown and D. Kiri Banda	Garden contains coconut trees, jak trees, kapok trees about 4 years old, and plantain bushes	0	1	16
28	Kinhindehena	Crown, C. Ariyanayagam and others	Chena	0	3	9
29	Gallenamullehena	Crown and C. Ariyanayagam	Jungle	0	1	26
30	Gallenamullehenewatta	Crown and M. Dingiri Banda	Garden contains coconut trees, arecanut trees about 6 years old, and 1 breadfruit tree about 10 years old	0	3	7
31	Gallenagawawatta	Crown and M. Punchirala	Garden contains coconut trees, cocoa trees, rubber trees, breadfruit trees, kitul trees, and kapok trees about 10 years old	0	2	39
32	Alutwatteihalawatta	Crown and A. Ukku Banda	Garden contains coconut trees, kapok trees, and a few cocoa trees about 3 years old	0	2	4
33	Gederawatta	Crown and M. <i>alias</i> Y. Luwis Appu	Garden contains coconut trees, cocoa trees, rubber trees, breadfruit trees, kitul trees, arecanut trees about 10 years old, and a permanent house	0	2	21
34	Mutuporuwakotapugala-gawahena <i>alias</i> Wattakahena	Crown, A. Tikiri Banda and others	Garden contains coconut trees, cocoa trees, rubber trees, and arecanut trees about 8 years old	4	3	7
35	Welimiyankadehena	do.	Chena about 5 years old, contain 1 coconut tree about 30 years old	0	2	18
36	Do.	Crown and A. Tikiri Banda	Garden contains coconut trees and a few kapok trees about 6 years old	0	2	11
37	Muttetulangewatta <i>alias</i> Welimiyankadewatta	Crown, L. Dingiri Banda and others	Garden contains coconut trees, cocoa trees, arecanut trees about 4 years old, and 1 jak tree about 30 years old	0	2	6
38	Do.	do.	Chena about 4 years old	0	0	36
39	Muttetulangehena <i>alias</i> Liyangedarahena	Crown and Y. Ukku Amma	Garden contains coconut trees, cocoa trees, rubber trees, jak trees, arecanut trees, kapok trees, and 1 breadfruit tree about 8 years old	1	3	12
40	Paluwatta	Crown and P. B. Abeyakoon	Garden contains coconut trees, kapok trees, and few arecanut trees, 1 jak tree about 6 to 10 years old, and a mud hut	0	3	30
41	Muttetulanda	Crown and C. Ariyanayagam	Chena about 6 years old	0	2	30
42	Gedarawatta <i>alias</i> Muttetulangedewatta	Crown and H. H. Lensuwa	Chena about 4 years old	0	1	30
43	Muttetulangehena <i>alias</i> Muttetulangewatta	Crown and P. William Singho	Garden contains coconut trees, cocoa trees, rubber trees, jak trees, arecanut trees, kapok trees about 8 years old, plantain bushes, and a mud hut	0	2	15
44	Do.	do.	Chena about 5 years old	0	2	12
45	Muttetulanda <i>alias</i> Muttetulangehena	Crown	Chena about 4 years old	0	3	36

Lot.	Name of Land.	Name of Claimant.	Description.	Extent.	
				A. R. P.	
46	Gedarawatta <i>alias</i> Muttetulandegedara- watta	Crown and H. H. Lensuwa ..	Garden contains coconut trees, jak trees, cocoa trees, arecanut trees about 8 years old, and 1 jak tree about 40 years old	1	0 11
47	Muttetulankehena ..	Crown, H. A. Appuhamy and another	Chena about 8 years old ..	0	1 6
48	Muttetulankehena ..	Crown and M. Punchirala ..	Chena about 4 years old ..	0	1 4
49	Muttetulankehena ..	Crown and D. Kiri Banda ..	do. ..	0	1 5
50	Do. ..	do. ..	do. ..	0	0 12*
51	Muttetulanda ..	Crown, E. Dingiri Banda and others	do. ..	0	2 14*
52	Do. ..	do. ..	do. ..	0	1 25
53	Muttetulankehena ..	Crown and M. Punchirala ..	Garden contains coconut trees and arecanut trees about 9 years old	0	0 39
54	Muttetulanda <i>alias</i> Talahena	Crown, A. Tikiri Banda and others	Chena contains a few rubber trees (aban- doned) about 3 years old	0	2 38
Village—Etipola.					
55	Madanawatta ..	Crown, Punchi Banda Arachchi and another	Chena about 6 years old ..	1	1 25
56	Do. ..	do. ..	do. ..	0	3 38*
57	Galgodehena ..	Crown, K. Appuhamy and others	Chena ..	2	3 26
58	Do. ..	Crown, R. M. Kiri Banda and others	Chena about 5 years old ..	1	2 28
59	Do. ..	do. ..	do. ..	0	1 4*

* Reservation (not for sale).

Upset price: from Rs. 12 to Rs. 20 per acre. Further particulars regarding these lands may be obtained from the Assistant Government Agent, Matale, and plans of them from the Surveyor-General.

Colonial Secretary's Office,
Co'ombo, April 17, 1930.

F. G. TYRRELL,
Acting Colonial Secretary.

LAND SALES IN THE SOUTHERN PROVINCE.

WITH reference to Galle Land Sale Notice No. 70 published in *Government Gazette* No. 7,770 of April 4, 1930, it is hereby notified for general information that the sale of lands will be held on May 26, 1930, and not on May 26, 1980, as stated in the Sinhalese copy of the notice.

The Kachcheri,
Galle, April 23, 1930.

P. J. HUDSON,
for Government Agent.

Galle No. 72.—The Government Agent, Southern Province, will on Friday, June 13, 1930, at 1.30 P.M., at his office in Galle Kachcheri, put up to auction, for sale or settlement, or will otherwise dispose of, the under-mentioned portions of Crown land, in accordance with the regulations of Government regarding land sales. Thirty-five allotments of land situated in the Gangaboda pattu of the Galle District of the Southern Province.

Forest survey preliminary plan No. 42. Village—Udalamatta.

Lot.	Name of Land.	Name of Applicant.	Name of Claimant.	Description.	Extent.		Upset price per acre, Rs.
					A. R. P.		
1	Ukgalgodakumburegoda- kanda	— ..	U. G. M. Arnolis and U. G. M. Sinno Appu	Rubber Plantation ..	0	1 7	160 1 75
2	Ukgalgodakumbura ..	— ..	Crown ..	Paddy field ..	0	0 5	90
3	Ukgalgodakumburekanda ..	— ..	U. M. G. Arnolis ..	Rubber Plantation ..	0	1 29	160 27
4	Do. ..	— ..	do. ..	Rubber Plantation ..	0	0 17	160 17
6	Dolamuna ..	— ..	G. L. Siyadoris ..	Garden Plantation ..	0	3 1	130 32 80
7	Kandehenedeniyapawara- pola	— ..	G. L. Siyadoris, G. L. Caro- lis, and G. L. Andris	Threshing-floor Plantation ..	0	1 31	130 18
8	Kandehenedeniya ..	— ..	Crown ..	Deniya ..	0	2 22	90
9	Maragahawatta ..	— ..	G. L. Carolis ..	Garden Plantation ..	1	2 13	130 38
13	Galkandaheneaddarawatta	— ..	J. Carolis and N. G. Dingi- hamy	Garden Plantation ..	0	1 28	130 30
15	Laolugasmulledeniya ..	— ..	Crown ..	Deniya ..	0	0 33	90
17	Annasigalakele ..	— ..	U. G. Aberan ..	Rubber Plantation ..	0	0 6	130 16
18	Obewatta ..	— ..	U. G. Alfred ..	Garden Plantation ..	0	0 22	130 4 50

Lot.	Name of Land.	Name of Applicant.	Name of Claimant.	Description.	Extent.			Upset price per acre, Rs.
					A.	R.	P.	
19	Kurupanawekele	—	G. K. Abraham	Garden .. Plantation ..	0	0	11	130 5.50
22	Kurupanamulledeniya	—	Crown	Rubber	0	0	6	90
24	Kurupanawekanda	—	Rev. K. Buddarakkita of Udalamatta	Waste land .. Plantation ..	0	1	33	130 4.80
25	Halbandinaliyaddegoda-kanda	—	P. Abeygunawardena and W. G. Alfred	Rubber .. Plantation ..	0	0	7	130 2.50
27	Do.	—	Crown	New clearing	0	1	33	130
28	Halbandinaliyaddeudumulla	—	A. H. R. Babun	do. .. Plantation ..	0	0	33	130 0.60
29	Halbandinaliyaddeudumulla-ovilanaihalakebella	—	A. H. R. Siman	Garden .. Plantation ..	0	1	26	130 37.20
30	Andadolakanda	—	H. Cornelis and W. G. Sadris	Threshing-floor .. Plantation ..	0	0	27	160 1.80
33	Batadombagahawatta	—	L. G. Uberis	Garden and temporary house .. Plantation .. Mud hut ..	0	1	24	160 5.50 2.50
34	Andadolekanda	—	K. Erolis	Rubber .. Plantation ..	0	0	10	169 5.60
35	Ihalakarayalliyadda	—	U. G. Sadris and others	Paddy field	1	1	37	110
36	Do.	—	U. G. Kulatilleke	Paddy field (abandoned)	0	1	6	110
37	Pahalaliyadda	—	U. G. Dias and others	Paddy field	0	3	37	110
38	Medaliyadda	—	U. G. Sadris and others	do.	2	0	23	110
39	Heliyadda	—	H. L. Cornelis and others	do.	1	2	2	110
40	Nindamulla	—	U. G. Dias	do.	0	3	34	110
43	Narangodakanda	—	U. G. Babun and U. G. Endris	Garden .. Plantation ..	0	0	17	160 10.75
47	Do.	—	U. G. Endoris	Rubber and jak. .. Plantation ..	0	1	4	160 5.75
48	Millagahawatta	—	D. V. Charles	Garden .. Plantation .. Mud hut ..	0	1	26	160 5.55 5
49	Mulwakkadaudadeniya	—	Crown	Deniya	0	0	28	110
50	Mulwakkadaowita	—	do.	Owita .. Plantation ..	0	0	17	160 2
51	Nayamullekanda	—	do.	New clearing	0	0	24	160
52	Badaboddeuwatta	—	do.	Garden	0	0	2	*
54	Nayamullekanda	—	W. K. Deonis	New clearing .. Plantation ..	0	1	7	160 2.50

* Reservation (not for sale).

Further particulars regarding these lands can be obtained from the Government Agent, Southern Province, and their plans from the Surveyor-General.

Colonial Secretary's Office,
Colombo, April 17, 1930.

F. G. TYRRELL,
Acting Colonial Secretary.

LAND SALES IN THE PROVINCE OF UVA.

Badulla No. 97—The Government Agent, Province of Uva, will on Thursday, July 10, 1930, at 1.45 P.M., at his office in the Badulla Kacheheri, put up to auction, for sale or settlement, or will otherwise dispose of, the under-mentioned portions of Crown land, in accordance with the regulations of Government regarding land sales. Thirty-six allotments of land situated in the Udukinda division of the Badulla District of the Province of Uva.

Preliminary plan No. 2,781. Village—Beraliyapola in Meda palata korale of Udukinda division.
Claimant—Crown.

Lot.	Name of Land.	Name of Applicant.	Description.	Extent.		
				A.	R.	P.
7	Pattiyakumburepatana	—	Patana reservation for road	0	0	39*
9	Pattiyakumburewattedarandapatana	Pattiyakumburewattagedera Banda	Patana	0	3	39
10	Do.	—	Patana, reservation for road	0	0	22*

Preliminary plan No. 2,763. Village—Kandepuhulpola in Uda palata korale of Udukinda division.
Claimant—Crown.

1	Watabeddepatana	—	Chena contains a few acacia trees, reservation for road	0	0	37*
3	Watabeddeniya	—	Deniya, reservation	0	1	11*
4	Watabeddeulpota	—	Deniya and spring, reservation	0	2	9*
5	Watabeddekumbura	—	Claimant—Crown, encroachment by Amarakongedera Punchirala. Paddy field	0	0	28
6	Watabeddepatana	—	Claimant—Crown. Patana	0	0	30

Claimant—Crown, encroachment by Amarakoongedera Kalu Banda.				Extent.
Lot.	Name of Land.	Name of Applicant.	Description.	A. R. P.
8	Watabeddepatana ..	—	.. New clearing ..	0 0 8
9	Do. ..	—	.. New clearing and patana ..	0 0 27
Preliminary plan No. 2,775. Village—Ranhawadigama in Meda palata korale of Udukinda division. Claimant—Crown.				
1	Ranhawadigodapatana	M. P. B. Ratnayake of Parana-gama	.. Patana ..	2 0 22
2	Do. ..	do. do. ..	1 3 25
Preliminary plan No. 2,792. Village—Hewanekumbura in Uda palata korale of Udukinda division. Claimant—Crown.				
1	Kudugalhena ..	Badana Mudiyansele Punchedala	.. Patana ..	1 0 10
2	Do. ..	—	.. Patana, reservation for ela ..	0 0 16*
Preliminary plan No. 2,801. Village—Hewanekumbura in Uda palata korale of Udukinda division. Claimant—Crown.				
1	Kiriwelbeddepatana ..	—	.. Patana ..	0 3 35
2	Do. ..	—	.. Patana, reservation for channel ..	0 1 32*
3	Do. ..	—	.. Patana ..	1 3 24
4	Do. ..	—	.. Patana, reservation for path and ela ..	0 1 6*
Claimant—Crown, encroachment by H. M. Ukku Banda of Hewanekumbura.				
6	Kiriwelbeddepatana ..	—	.. Chena ..	0 0 33
Preliminary plan No. 2,819. Village—Palugama in Uda palata korale of Udukinda division. Claimant—Crown.				
1	Kikihatennepatana ..	Mr. C. S. Burns	.. Patana ..	1 0 9
2	Do. ..	do. do. ..	3 2 16
3	Do. ..	—	.. Track, reservation ..	0 0 17*
4	Do. ..	—	.. Patana, reservation for road ..	0 0 17*
Preliminary plan No. 2,820. Village—Gawarammana in Uda palata korale of Udukinda division. Claimant—Crown.				
3	Kokatiyaroda ..	—	.. Chena, reservation for road ..	0 2 24*
4	Do. ..	—	.. Chena, reservation for ela ..	0 0 21*
5	Do. ..	Kokatiyagoda Kiriwanthe	Alutgedera Chena ..	0 3 2
Claimant—Crown, encroachment by applicant.				
6	Kokatiyarodakumbura	—	.. Paddy field ..	0 0 30
7	Kokatiyaroda ..	—	.. Chena ..	0 0 25
Preliminary plan No. 2,833. Village—Kohile in Gampaha korale of Udukinda division. Claimant—Crown.				
4	Tavalanmandiyehena	—	.. Chena and forest, reservation for stream ..	0 3 5*
5	Do. ..	N. K. Kalinguwa	.. Chena contains 2 jak trees ..	1 2 10
6	Do. ..	—	.. Chena and forest, reservation for agala and spring ..	0 2 0*
7	Keenagahagawahena ..	—	.. do. ..	0 2 17*
8	Do. ..	U. Siribaddana	.. Chena contains a jak tree 60 years old ..	2 0 36
Preliminary plan No. 2,835. Village—Erebeddegama in Uda palata korale of Udukinda division. Claimant—Crown.				
1	Alagollepatana ..	P. K. Wijesuriya	.. Patana ..	2 0 15
2	Do. ..	—	.. Patana, reservation for path ..	0 0 11*
4	Galgodahinnepaula ..	—	.. do. ..	0 0 22*

* These lots are to be reserved (not for sale.)

Further particulars regarding the sale or settlement of the above-mentioned lots could be obtained from the Government Agent, Uva, and their plans from the Surveyor-General.

Colonial Secretary's Office,
Colombo, April 17, 1930.

F. G. TYRRELL,
Acting Colonial Secretary.

LAND SALES BY THE SETTLEMENT OFFICER.

NORTH-WESTERN PROVINCE.

No. 9,442, S. O.—The Land Settlement Officer will on Saturday, June 21, 1930, at 8.30 A.M., at Gokerella Resthouse put up to auction, for sale or settlement or will otherwise dispose of, the under-mentioned portions of Crown land, in accordance with the regulations of Government regarding land sales. Twenty-seven allotments of land situated in the Ihalawasideke korale west of Hiriyala hatpattu division of the Kurunegala District of the North-Western Province.

Lot.	Name of Land.	Block survey preliminary plan No. 1,172.—Ibbagomuwa. Name of Applicant or Claimant.	Description.	Extent.
				A. R. P.
102	Kalagahumulawatta ..	(1) Garumuni Arachchilage Girigoris Appu, (2) M. K. Hamidu Arachchi, (3) M. K. A. Mustapa, (4) ditto Mohamath Ali, (5) A. E. Ahamadu Meera Saibo, (6) M. K. Mohamadu Cassim, (7) M. K. A. Mohamadu Lebbe, (8) ditto Siyadu Ahamadu, (9) ditto Hamith, (10) ditto Mohamath, (11) ditto Mariam Bebee, (12) ditto Kalawa Umma of Pannala, (13) Dedagama-gedera Punchi Menika, (14) D. P. Ran Menika	Garden ..	0 3 25

Lot.	Name of Land.	Name of Applicant or Claimant.	Description.	Extent. A. R. P.
103	Siyambalagahamulagala	(1) M. K. Hamidu Arachchi, (2) M. K. Mohamadu Cassim of Pannala, (3) Garumuni Arachchige Girigoris	Tobacco gala	0 3 8
104	Bulugahamulawatta ..	Wickrama Arachchilage Dissanhami	Garden ..	0 3 2
105	Kosgahamulawattehena	(1) M. K. Abdul Rahiman, (2) M. K. Hamidu Arachchi, (3) M. K. A. Mustapa, (4) ditto Mohamath Ali, (5) A. E. Ahamadu Meera Lebbe, (6) M. K. Mohamadu Cassim and others	Chena ..	0 2 31
106	Bogahamulagala ..	do. ..	Tobacco gala	0 2 35
142	Beligahamulagala ..	Ditto and (1) Menik Arachchilage Jotihami, (2) Dadagamgedera Punchi Menika	do. ..	0 1 8
143	Ehatugahamulawatta ..	(1) Sengalam Vadamalai, (2) ditto Kandiah, (3) P. A. Punchappu	Garden ..	0 2 34
144	Kosgahamulahena, Nuga-gahamulahena	(1) M. K. Hamidu Arachchi, (2) M. K. Mohamadu Cassim, (3) Carolina Fernando, (4) Dadagamgedera Punchi Menika	do. ..	1 2 35
145	Kongahamulagala, Mee-gahamulawattegala	(1) Bandisatambige Carolina Fernando, (2) M. K. Hamidu Arachchi, (3) M. K. A. Mustapa, (4) ditto Mohamath Ali, (5) A. E. Ahamadu Meera Saibo, (6) M. K. A. Mohamadu Lebbe and others	Tobacco gala	1 2 35
146	Pansalawattegala ..	(1) M. K. Hamidu Arachchi, (2) M. K. A. Mustapa, (3) ditto Mohamath Ali, (4) A. E. Ahamadu Meera Saibo and others	do. ..	0 0 33
148	Kosgahamulawatta, Aba-kolawewatta, Amba-gahamulawatta	(1) M. K. Hamidu Arachchi, (2) ditto Mohamadu Cassim	Garden ..	2 1 25
150	Abakolawela, Meegaha-mulagodawela	(1) M. K. Hamidu Arachchi, (2) M. K. Mohamadu Cassim	do. ..	1 3 1
152	Meegahamulagodawela	(1) M. K. Cader Ali, (2) M. K. Hamidu Arachchi, (3) M. K. A. Mustapa, (4) M. K. A. Mohamath Ali and others	do. ..	0 1 22
154	Dikgala ..	(1) M. K. Hamidu Arachchi, (2) Dadagamgedera Punchi Menika, (3) M. K. A. Mustapa, (4) M. K. A. Mohamath Ali, (5) A. E. Ahamadu Meera Saibo and others	Tobacco gala	0 2 31
156	Dikgala, Timbirigaha-mulagala, Dangaha-mulagala	(1) M. K. Hamidu Arachchi, (2) M. K. A. Mustapa, (3) ditto Mohamath Ali, (4) A. E. Ahamadu Meera Lebbe, (5) M. K. Mohamadu Cassim and others	do. ..	2 0 6
159	Kongahamulakumbure-bogahamulawatta ..	(1) M. Pitche of Ibbagamuwa, (2) Mariam Beebee of Pannala, (3) Mahamadu Pulellege Pitche, (4) P. A. Punchappu	Garden ..	0 1 7
164	Kandubodawatta ..	(1) Gonapinuwala Vidanelage Punchi Singho of Nadigama, Dodanduwa, (2) Mrs. E. C. Bakmeewewa	do. ..	0 2 14
172	Maragahapitiyehamilla-gahamulawatta	(1) M. K. Hamidu Arachchi, (2) Mohamadu Cassim of Pannala, (3) Dadagamgedera Punchi Menika	do. ..	1 3 36
174	Diulgahamulawatta ..	(1) M. K. Hamidu Arachchi, (2) Mohamadu Cassim of Pannala	do. ..	0 2 39
179	Kandubodamaragaha-mulawatta and Ul-pothewatta	(1) M. K. Hamidu Arachchi, (2) M. K. Mohamadu Cassim, (3) Dadagamgedera Punchi Menika	do. ..	2 0 34
34	Rajagewatta, Amba-gahamulawatta	Crown and (1) Banneka Mudiyanseleage Bandirala, (2) ditto Ausadahami, (3) ditto Dingiri Banda, (4) ditto Bandirala, (5) ditto Tennakon, (6) ditto Abel Banda of Kandaluwa	do. ..	0 0 28*
83	Ranukawatta ..	(1) Garumuni Arachchilage Martin Appu, (2) ditto Girigoris Appu, (3) ditto Ran Menika, (4) ditto Elarisenhamy, (5) Wickrama Arachchilage Dissanhamy Vidane and others	do. ..	0 0 14*
160	Kongahamulakumbure-bogahamulawatta	(1) Mahamadu Pulellege Pitche, (2) P. A. Punchappu of Ibbagamuwa, (3) Mariam Beebee of Pannala	do. ..	0 0 6*
165	Kandubodawatta ..	Crown and Gonapinuwala Vidanelage Punchi Singho of Nadigama, Dodanduwa	do. ..	0 0 10*
175	Diulgahamulawatta ..	Crown and (1) M. K. Hamidu Arachchi, (2) ditto Mohamadu Cassim of Pannala	do. ..	0 0 11*
177	Kandubodamaragaha-mulawatta and Ul-pothewatta	Crown and (1) M. K. Hamidu Arachchi, (2) M. K. Mohamadu Cassim, (3) Hettiya Arachchige Maryahamy	do. ..	0 0 20*
181	Kandubodamaragaha-mulawatta	Crown and M. K. Hamidu Arachchi	do. ..	0 0 27*

* For lease only.

Upset price at Rs. 10 to Rs. 100 per acre. Further information regarding these lands can be obtained from the Land Settlement Officer, and plans of them from the Surveyor-General.

Colonial Secretary's Office,
Colombo, April 23, 1930.

F. G. TYRRELL,
Acting Colonial Secretary.

No. 9,443, S. O.—The Land Settlement Officer will on Monday, June 23, 1930, at 8.30 A.M., at Gokarella Resthouse, put up to auction, for sale or settlement, or will otherwise dispose of, the under-mentioned portions of Crown land, in accordance with the regulations of Government regarding land sales. Thirty-two allotments of land situated in the Ihalawisideke korale west of Hiriyala hatpattu division of the Kurunegala District of the North-Western Province.

Block survey preliminary plan No. 1,172.—Ibbagomuwa.

Lot.	Name of Land.	Name of Applicant or Claimant.	Description.	Extent. A. R. P.
2	Totupolapitiya ..	(1) Kandawala Naidelage Punchi Naide of Walpola, (2) Kondasinghe Patabendige Sellappu of Pahala Walpola	Tobacco gala ..	1 1 31
4	Nitulmadehena and Totupolapitiyehena	(1) Kandawala Naidelage Punchi Naide, (2) M. K. Mohamadu Meera Lebbe of Pannala	Chena ..	1 3 10

Lot.	Name of Land.	Name of Applicant or Claimant.	Description.	Extent.		
				A.	R.	P.
5	Bogahamulagala	(1) Katupitige Elaris Silva of Alutgama, (2) M. K. Mohamadu Meera Lebbe of Pannala	Tobacco gala	1	0	10
8	Pahalaganmeddewatta	Wickrama Arachchilage Disanhani Vidane	Garden	0	1	14
9	Munhenegala	(1) Kandawala Naidelage Punchi Naide of Pahala Walpola, (2) Kondasinghe Patabendalage Sellappu Naide of ditto	Tobacco gala	0	2	9
10	Elagawakumbukgahamulagala	(1) Ranasinghe Arachchilage Gabriel, (2) Kolandegedera Rejohamy	do.	1	2	33
12	Maragahamulagala	(1) Ekanayake Mudiyansele Dingiri Appuhamy of Kandaluwa, Pelakumbura, (2) Sumangala Unnanse of Singalena temple in Hewawisse korale	do.	0	2	38
19	Kongahamulawatta	(1) Kalande Arachchilage Ran Menike of Ibbagamuwa, (2) M. K. Mohamadu Cassim of Pannala	Garden	0	2	38
20	Meegahamulagala	M. K. Mohamed Meera Lebbe of Pannala	Tobacco gala	0	2	30
23	Kosgahamulahena, Heratgodeahena	(1) Menik Arachchilage Jotihamy of Ibbagamuwa, (2) M. K. Mohamadu Cassim of Pannala	Chena	0	2	5
24	Heratgodeawatta	do.	Garden	0	1	13
31	Kansagala	(1) Ekanayake Mudiyansele Dingiri Appuhamy, (2) ditto Tikiri Banda of Kandaluwa, Pelakumbura	Tobacco gala	1	3	1
35	Nugagahamulahena, Rajagewatta, Serugahawalewatta	(1) Banneka Mudiyansele Bandirala, (2) ditto Ausadahami, (3) ditto Dingiri Banda, (4) ditto Bandirala, (5) ditto Tennakon, (6) ditto Abel Banda of Kandaluwa, (7) Felix Benedict Kandaluwa of Pallepitiya, Dandagamuwa	Garden	8	3	38
43	Kosgahamulagala	(1) Rawitagedera Pincha, (2) ditto Rankiri, (3) ditto Hingoris of Ibbagamuwa, (4) M. K. Mohamadu Cassim of Pannala	Tobacco gala	0	2	17
44	Telambugahamulagala	(1) Garumuni Arachchilage Podi Appu, (2) ditto Heen Appu of Ibbagamuwa, (3) M. K. Mohamadu Cassim of Pannala	do.	0	2	1
47	Siyambalagahamulawatta, Meegahamulawatta	(1) Garumuni Arachchilage Marisal Appu, (2) ditto Podi Appu, (3) ditto Heen Appu of Ibbagamuwa, (4) M. K. Hameedu Arachchi of Pannala, (5) M. K. Mohamadu Cassim, (6) Anumethi Arachchilage Harmanis of Ibbagamuwa, (7) ditto Kalu of ditto, (8) Garumuni Arachchilage Girigoris Appu, (9) Cader Ali of Pannala, (10) Anumethi Arachchilage Thepanisa of Ibbagamuwa, (11) ditto Podihamy of ditto	Garden	0	2	26
48	Dehigahamulahena, Telambugahamulagala	(1) Garumuni Arachchilage Ran Menika of Ibbagamuwa, (2) M. K. Mohamadu Cassim of Pannala, (3) Garumuni Arachchilage Martin Appu, (4) ditto Menikhamy, (5) ditto Simon	Tobacco gala	0	3	11
49	Kongahamulagala	(1) Garumuni Arachchilage Ukkuhami, (2) ditto Punchihamy, (3) ditto Marisal Appu, (4) ditto Podi Appu, (5) ditto Heen Appu and others	do.	0	2	2
53	Wewagawakotuwegalawewepillewa	(1) Rawitagedera Puncheda, (2) ditto Hingorisa	do.	0	1	37
71	Bogahadalupota	(1) Ekanayake Mudiyansele Dingiri Appuhamy, (2) ditto Tikiri Banda, (3) ditto Loku Menika of Kandaluwa, Pelakumbura	do.	0	1	22
76	Kandehenegala	(1) Mrs. Edmund Charles Bakmiwewa, (2) Gonapinuwalavidanelage Metheshamy, (3) M. K. Abdul Rahiman, (4) E. G. Fernando of Alutgama, Bentota, (5) Grace Fernando, (6) Harriet de Silva, (7) Vincent de Silva, (8) Richard de Silva, (9) Doty de Silva of ditto	do.	2	0	23
84	Ranukawatta	(1) Garumuni Arachchilage Martin Appu, (2) ditto Girigoris Appu, (3) ditto Ran Menika, (4) ditto Elarsenhamy, (5) Wickrama Arachchilage Dissanhamy, Vidane, (6) M. K. Hamidu, Arachchi, (7) M. K. A. Mustapa, (8) ditto Mohamath Ali and others	Garden	0	3	32
85	Ranukawattagala	do.	Tobacco gala	1	3	3
86	Ambagahamulawatta	(1) Pabulu Arachchilage Menikhamy, (2) Anumethi Arachchilage Peter, (3) ditto Podihamy, (4) ditto Thepanis, (5) Pedrick	Garden	1	1	32
87	Ambagahamulagala	(1) Garumuni Arachchilage Podi Appu, (2) ditto Heen Appu, (3) ditto Ukkuwa	Tobacco gala	0	2	34
88	Anumetiawahena	(1) Garumuni Arachchilage Martin Appu, (2) Wickrama Arachchilage Disanhamy, Vidane	Chena	0	1	19
89	Anumetiawattagala	do.	Tobacco gala	1	2	6
90	Ranukwattehena	(1) Garumuni Arachchilage Martin Appu, (2) ditto Girigoris Appu, (3) ditto Ran Menika, (4) ditto Elarsenhamy, (5) Wickrama Arachchilage Dissanhamy, Vidane, and others	Chena	1	1	10
91	Kongahamulahena	(1) Garumuni Arachchilage Martin Appu, (2) ditto Girigoris Appu, (3) ditto Ran Menika, (4) ditto Elarsenhamy, (5) Wickrama Arachchilage Dissanhamy, Vidane	Tobacco gala	0	2	20
92	Kirimetiawatta	(1) Garumuni Arachchilage Punchihamy, (2) ditto Pedrick, (3) ditto Dingira, (4) ditto Sanchihamy, (5) ditto Pinhamy	do.	0	1	27

Lot.	Name of Land.	Name of Applicant or Claimant.	Description.	Extent.		
				A.	R.	P.
99	Paranawattehena	(1) M. K. Hamidu, Arachchi, (2) Garumuni Arachehilage Martin Appu, (3) M. K. Hamidu, Arachchi, (4) Wickrama Arachehige Bernelis, (5) Garumuni Arachehige Elenshamy, (6) ditto Ran Menika, (7) M. K. A. Mustapa, (8) ditto Mohamath Ali and others	Chena	1	0	5
100	Thanipolgahamulagala	(1) Garumuni Arachchilage Martin Appu, (2) M. K. Hameedu, Arachchi, (3) Wickrama Arachehige Bernelis Appu, (4) Garumuni Arachehige Elenshami, (5) ditto Ran Menika	Tobacco gala	1	2	8

Upset price at Rs. 10 to Rs. 100 per acre. Further information regarding these lands can be obtained from the Land Settlement Officer, and plans of them from the Surveyor-General.

Colonial Secretary's Office,
Colombo, April 23, 1930.

F. G. TYRRELL,
Acting Colonial Secretary.

No. 9,444, S. O.—The Land Settlement Officer will on Tuesday, June 24, 1930, at 8.30 A.M., at Gokarella Resthouse, put up to auction, for sale or settlement, or will otherwise dispose of, the under-mentioned portions of Crown land, in accordance with the regulations of Government regarding land sales. Thirty-three allotments of land situated in the Ihawalasideke korale west of Hiriyala hatpattu division of the Kurunegala District of the North-Western Province.

Lot.	Name of Land.	Name of Applicant or Claimant.	Description.	Extent.		
				A.	R.	P.
Block survey preliminary plan No. 1,175.—Henegedara.						
7	Medalandewatta	(1) Bamunu Patirannehelage Mudalihamy, (2) ditto Appuhami, (3) ditto Ran Menika	Garden	0	2	29
8	Medalandepillewa	Ditto Ran Menika of Sinhala Detiliange	do.	0	0	19
9	Meegahamulawatta, Medalandewatta	(1) Bamunu Patirannehelage Appuhami, (2) ditto Mudalihami, (3) ditto Ran Menika	do.	0	3	1
10	Medalandegala	(1) Adikara Mudiyansele Punchirala, Arachchi, (2) Banneka Mudiyansele Dingiri Amma, (3) ditto Ukkurala, (4) Bamunu Patirannehelage Dingiri Menika, (5) ditto Punchihami	Tobacco gala	1	2	13
12	Dangahapitiyewatta	(1) Bamunu Patirannehelage Mudalihamy, (2) ditto Ram Menika, (3) ditto Dingiri Amma	Garden	1	1	12
14	Batalagoda estate	Crown, encroachment by the Clifton Rubber Co. (Messrs. Gordon Frazer & Co., Colombo)	Rubber	0	0	8
14½	Do.	Crown, encroachment by the Clifton Rubber Co.	do.	0	0	30
32	Paranagedarapitiya	(1) Adikara Mudiyansele Appuhamy, ex Arachchi, (2) ditto Punchirala, Arachchi, (3) ditto Ukkurala, (4) ditto Puchi Menika, (5) Banneka Mudiyansele Punchirala, (6) Adikari Mudiyansele Bandirala	Plantains	0	1	39
33	Gonnagahamulawatta	(1) Adikara Mudiyansele Appuhamy, ex Arachchi, (2) ditto Punchirala, Arachchi, (3) Banneka Mudiyansele Dingiri Amma, (4) ditto Punchirala	Garden	1	0	4
34	Mussagollegala	(1) Adikari Mudiyansele Punchirala, (2) ditto Herat Hamy, (3) ditto Tikirihamy, (4) ditto Appuhami, (5) Bamunu Patirannehelage Ranhami, Vidane, (6) ditto Punchihami, (7) Singappuli Henayalage Kuda Ridi, (8) ditto Lensuwa, (9) ditto Kiri Ukku Ridi, (10) ditto Rankira, (11) Punchirala, Arachchi	Tobacco gala	0	2	5
36	Godawelapitiya	(1) Vidjapathi Panikkiyalage Sangiliya, (2) ditto Dingiri, (3) ditto Somalia, (4) ditto Sakalaya	Plantains	0	3	29
38	Kosgahamulakotuwwatta	(1) Banneka Mudiyansele Punchirala, (2) Adikara Mudiyansele Bandirala, (3) ditto Manelhami, (4) ditto Kiri Menika	Garden	0	2	1
39	Hitinagedarawattegala	(1) Bamunu Patirannehelage. Punchihamy, (2) M. K. Hamidu, Arachchi of Pannala, (3) Bamunu Patirannehelage Ram Menika, (4) Adikari Mudiyansele Ukkurala	Tobacco gala	0	1	21
42	Kosgahamulakotuwwatta	(1) Adikari Mudiyansele Puchi Menika, (2) ditto Puchi Banda	Garden	0	2	16
43	Meegaskotuwwatta	(1) Banneka Mudiyansele Punchirala, (2) M. K. Hameed, Arachchi, (3) M. K. A. Mohamadu Lebbe, (4) Adikara Mudiyansele Appuhamy, ex Arachchi, (5) Adikari Mudiyansele Ukkurala	do.	0	0	18
45	Meegaskotuwwatta	(1) Banneka Mudiyansele Punchirala, (2) Adikara Mudiyansele Appuhamy, ex Arachchi, (3) M. K. Hameed, Arachchi, (4) M. K. A. Mohamadu Lebbe, (5) Adikari Mudiyansele Ukkurala	do.	0	0	39
47	Pansa'ewatta	(1) Adikara Mudiyansele Punchirala, Arachchi, (2) ditto Ukkuhami, (3) ditto Bandirala, (4) ditto Manelhami, (5) ditto Kiri Menika, (6) Bamunu Patirannehelage Mudalihami, (7) ditto Ran Menika, (8) ditto Dingiri Amma, (9) ditto Punchihami	do.	1	1	20
48	Pansalegala	do.	do.	0	2	21
49	Pansalewatta alias Ambagahamulawatta	do.	Garden	1	3	13
51	Ambagahalandegala	(1) Galpathige Lewis Silva, (2) ditto Girigoris Silva, both of Alutgama	Tobacco gala	1	1	11

Lot.	Name of Land.	Name of Applicant or Claimant.	Description.	Extent.		
				A.	R.	P.
58	Batalagoda estate	Crown, encroachment by the Clifton Rubber Co.	Rubber	0	0	11
59	Do.	do.	do.	0	0	17
60	Etawetichchihena Galagawahena	<i>alias</i> (1) Uduma Lebbelage Mohamadu Sharib of Madige Mudunduwa, (2) M. K. Hameed, Arachchi, (3) M. K. A. Mohamadu Lebbe, (4) M. K. A. Seyo Ahamadu of Pannala	Chena	1	1	33
62	Wewapitiyegala	(1) Uduma Lebbelage Mohammadu Sharib, (2) Ahamadu Lebbe Mariyam Beebee, (3) Hamidu Vidanelage Uduma Lebbe	Tobacco gala	3	2	39
63	Wewapitiyewatta	(1) Uduma Lebbelage Mahammadu Sharib, (2) Ahamadu Lebbe Mariyam Beebee, (3) Hamidu Vidanelage Uduma Lebbe	Garden	0	0	26
67	Gurugalgodagala	(1) Bannake Mudiyanseleage Punchirala, (2) ditto Kiri Bandirala, (3) Adikari Mudiyanseleage Appuhami, <i>ex</i> Arachchi, (4) M. K. Hamid, Arachchi, (5) M. K. A. Mohamadu Lebbe	Tobacco gala	1	0	39
68	Do.	(1) Adikara Mudiyanseleage Appuhamy, <i>ex</i> Arachchi, (2) ditto Ukkurala, (3) ditto Punchi Menika	Garden	1	0	13
69	Gurugalgodawatta	(1) Adikara Mudiyanseleage Ukkurala, (2) ditto Appuhami, <i>ex</i> Arachchi, (3) ditto Punchi Menika	do.	0	1	30
70	Gurugalgodagala	(1) Bamunu Patirannehelage Mudalihamy, (2) ditto Ram Menika, (3) ditto Dingiri Amma	Tobacco gala	0	1	13
71	Helambagahumulawatta	Ditto and M. K. A. Hameed, Arachchi	Garden	0	3	22
72	Gurugalgodawatta	(1) Bamunu Patirannehelage Ukku Banda, (2) ditto Ran Menika	do.	0	3	37
73	Batalagoda estate	Crown, encroachment by the Clifton Rubber Co.	Rubber	0	0	12
24	Do.	do.	do.	0	0	26*

* For lease only.

Upset price at Rs. 10 to Rs. 100 per acre. Further information regarding these lands can be obtained from the Land Settlement Officer, and plans of them from the Surveyor-General.

Colonial Secretary's Office,
Colombo, April 23, 1930.

F. G. TYRRELL,
Acting Colonial Secretary.

No. 9,445, S. O.—The Land Settlement Officer will on Wednesday, June 25, 1930, at 8.30 A.M., at Gokarella Rest-house, put up to auction, for sale or settlement, or will otherwise dispose of, the under-mentioned portions of Crown land, in accordance with the regulations of Government regarding land sales. Thirty allotments of land situated in the Ihala-wisideke korale west of Hiriyala hatpattu division of the Kurunegala District of the North-Western Province.

Lot.	Name of Land.	Block survey preliminary plan No. 1,175.—Henegedera. Name of Applicant or Claimant.	Description.	Extent.		
				A.	R.	P.
74	Gurugalgodagala	(1) Bamunu Patirannehelage Dingiri Menika, (2) ditto Ausadahami	Tobacco gala	0	1	16
75	Ihalagederawatta, Gurugalgodawatta, Deekirimullekala	(1) Sri Narayana Mudiyanseleage Sirimalhami, (2) Adikari Mudiyanseleage Mudalihami, (3) ditto Punchirala, (4) ditto Heratham, (5) ditto Tikiri Hami, (6) Bamunu Patirannehelage Ranhami, Vidane, (7) ditto Ram Menika, (8) ditto Punchirala, (9) M. K. A. Hameed, Arachchi, (10) M. K. A. Mohamadu Lebbe, (11) Singap-pulihenayalage Kuda Ridi, (12) ditto Lenuwa	do.	1	1	20
76	Deekirimullewatta	do.	Garden	0	1	11
77	Godawelewatta	(1) Vidjadipathi Panikkiyalage Sakalaya, (2) ditto Sangiliya, (3) ditto Dingiri, (4) ditto Somaliya, (5) ditto Setti	do.	0	0	34
79	Weralugahumulagala	(1) Adikari Mudiyanseleage Punchirala, (2) ditto Heratham, (3) ditto Ranhami, Vidane, (4) M. K. Hameed, Arachchi, (5) M. K. A. Mohamadu Lebbe, (6) Bamunu Patirannehelage Ran Menika	Tobacco gala	0	1	29
80	Kosgahumulawatta	(1) Adikara Mudiyanseleage Appuhamy, <i>ex</i> Arachchi, (2) ditto Punchirala, Arachchi, (3) Banneka Mudiyanseleage Dingiri Menika, (4) ditto Dingiri Amma, (5) Adikari Mudiyanseleage Punchirala, (6) Arachchige Ranhami, (7) ditto Bandirala, (8) ditto Kiri Menika, (9) ditto Manelhami	Garden	2	0	22
81	Ethbettekosgahumulawatta	Adikara Mudiyanseleage Ukku Amma	do.	0	2	32
82	Tuttipitiyewatta	(1) Ditto Appuhami, <i>ex</i> Arachchi, (2) ditto Punchihami, (3) ditto Punchirala, (4) Banneka Patirannehelage Ranhami, Vidane, (5) M. K. Hameed, Arachchi of Pannala, (6) M. K. A. Mohamadu Lebbe of ditto, (7) Singappuli Henayalage Kuda Ridi, (8) ditto Lenuwa, (9) ditto Kiri Ukku Ridi, (10) ditto Rankira	do.	0	2	1
83	Diyakosgahumulawatta	(1) Pabuluwe Arachchige Punchappu, (2) ditto Appu Naide	do.	0	1	23
84	Diyakosgahumulagala	(1) Adikara Mudiyanseleage Punchirala, (2) ditto Bandirala, (3) ditto Manelhami, (4) ditto Kiri Menika	Tobacco gala	0	1	17
85	Diyakosgahumulawatta	Pabuluwe Arachchige Heenhamy	Garden	0	1	22
86	Do.	(1) Ditto Appuhami, (2) ditto Menikhamy	do.	0	2	5

Lot.	Name of Land.	Name of Applicant or Claimant.	Description.	Extent.	
				A.	R. P.
87	Kongahumulagala	(1) Abdul Rahinge Amina Umma, (2) ditto Mariman Achchi, (3) Meera Lebbe Marikkarge Abdul Raseeth of Madige Mudunduwa, (4) Punchage Gabriel of Ibbagamuwa	Tobacco gala	0	1 10
88	Medapitiyepillewa	(1) Bamunu Patirannehelage Mudalihamy, (2) M. K. Hameed, Arachchi of Pannala, (3) Bamunu Patirannehelage Ran Menika, (4) Adikari Mudiyansele Appuhami, <i>ex</i> Arachchi, (5) Banneka Mudiyansele Punchirala, (6) ditto Kiri Banda	Chena	0	2 23
89	Batalagoda estate	Crown, encroachment by the Clifton Rubber Co.	Rubber	1	1 14
91	Deekirimullewatta	(1) Sri Narayana Mudiyansele Sirimalhamy, (2) Adikari Mudiyansele Punchirala, (3) ditto Herathami, (4) ditto Tikirihami, (5) Bamunu Patirannehelage Ranhami, Vidane, (6) ditto Ran Menika, (7) ditto Punchirala, (8) M. K. A. Hameed, Arachchi, (9) M. K. A. Mohamadu Lebbe, (10) Singappulihenayalage Kuda Ridi, (11) ditto Lensuwa, (12) Bamunu Patirannehelage Ranhamy	Garden	1	0 4
92	Beligahakotuwehena	(1) Bannaka Mudiyansele Punchirala, (2) ditto Kiri Bandirala, (3) Yatawara Gamaralalage Ukku Banda	Chena	0	1 33
93	Batalagoda estate	Crown, encroachment by the Clifton Rubber Co.	Rubber	1	3 35
94	Beligahakotuwehenna	(1) Bannaka Mudiyansele Punchirala, (2) ditto Kiri Bandirala, (3) Yatawara Gamaralalage Ukku Banda	Garden	0	3 0
95	Beligahakotuwepillewa	Ditto and Bamunu Patirannehelage Ukku Banda	Chena	0	0 21
97	Batalagoda estate	Crown, encroachment by Clifton Rubber Co.	Rubber	0	0 15
100	Kongahumulagala, gahumulagala	(1) Una Hameedu, (2) M. K. Mohamadu Lebbe, (3) M. K. Hamidu, Arachchi of Pannala, (4) M. K. Mohamadu Cassim of Pannala, (5) M. K. A. Mohamadu Lebbe of Pannala	Tobacco gala	5	1 39
102	Kongahumulahena, gahumulahena	(1) M. K. Hameedu, Arachchi, (2) M. K. A. Mohamadu Lebbe of Pannala, (3) Meena Ena Kadija Umma, (4) M. K. A. Unus Salena, (5) M. K. A. Sego Ahamad	Chena	1	3 5
103	Kongahumulagala, gahumulagala	do.	Tobacco gala	3	2 30
105	Kongahumulawatta, gahumulawatta	do.	Garden	1	1 16
106	Polgahumulahena	Ditto and (1) Uduma Lebbelage Hamidu Lebbe, (2) Una Aisa Umma, (3) Ibrahim Saibu, (4) Navarunna, (5) Senetha Bibi of Dikgala	Chena	1	1 3
107	Polgahumulaweledeniya	(1) M. K. Hamidu, Arachchi, (2) M. K. A. Mohamadu Lebbe of Pannala, (3) Meena Ena Kadija Umma, (4) M. K. A. Unus Salena, (5) M. K. A. Sego Ahamad, (6) Una Hameedu	Deniya	0	2 27
109	Polgahumulaweepillewa	(1) Una Hameedu, (2) M. K. Mohamadu Lebbe, (3) M. K. Hamidu, Arachchi of Pannala, (4) M. K. Mohamadu Cassim of Pannala	Chena	2	0 3
110	Batalagoda estate	Crown, encroachment by the Clifton Rubber Co., and claimed by (1) Una Hameedu, (2) M. K. Mohamadu Lebbe, (3) M. K. Hamidu, Arachchi of Pannala, (4) M. K. Mohamadu Cassim of Pannala	Rubber	0	2 20
117	Hokkijjapitiyegala	(1) M. K. Hameedu, Arachchi of Pannala, (2) M. K. A. Mohamadu Lebbe, (3) ditto Seyadu Ahamadu of ditto	Tobacco gala	2	2 38

Upset price at Rs. 10 to Rs. 100 per acre. Further information regarding these lands can be obtained from the Land Settlement Officer, and plans of them from the Surveyor-General.

Colonial Secretary's Office,
Colombo, April 23, 1930.

F. G. TYRRELL,
Acting Colonial Secretary.

PROVINCE OF SABARAGAMUWA.

No. 9,446, S. O.—The Land Settlement Officer will on Saturday, June 28, 1930, at 9.30 a.m., at Madampe Resthouse, put up to auction, for sale or settlement, or will otherwise dispose of, the under-mentioned portions of Crown land, in accordance with the regulations of Government regarding land sales. Thirty-one allotments of land situated in the Pannil pattu of the Atakalan korale division of the Ratnapura District of the Province of Sabaragamuwa.

Lot.	Name of Land.	Block survey preliminary plan No. 222.—Gabella. Name of Applicant or Claimant.	Description.	Extent.	
				A.	R. P.
2B	Weniwallawalagodahena	Crown and Ratna Vibushana Acharige Wijenaide	Chena	0	2 2
2R	Nagodahena	Crown and Jatun Arachchilage Yasohami	do.	0	2 3
2V	Do.	Crown and Kolombugama Badalge Simon Naide	do.	0	2 2
2W	Do.	Crown and Baddege Jema	do.	0	2 1
2X	Do.	Crown and Kampitiye Yamanalaye Sinno	do.	0	2 1
2AH	Do.	Crown and Abeysinghe Mohottallage Loku Mahatmaya	do.	0	2 2
2AI	Do.	Crown and Polkankanange Hendrick Appuhamy	do.	0	2 1
75B	Moregahalanda	Crown and Jayasundra Mudiyansele Dingiri	do.	2	0 6
75E	Do.	Crown and Mapota Vidanelage Punched Mahatmaya	do.	0	2 3
75F	Do.	Crown and Abeysinghe Mohottallage Appuhami	do.	1	0 3

Lot.	Name of Land.	Name of Applicant or Claimant.	Description.	Extent.		
				A.	R.	P.
95V	Kiriberiyehena	.. Crown and (1) Weerahinge Menikhami, (2) Weerahinge Appuhami, and (3) Weerahinge Ratranhami	Chena	2	1	11
95AB	Do.	.. Crown	Chena (reservation for stream and paddy field)	0	3	5
116D	Deekirideniyegodahena	.. Crown and Vitaramalage Nandina	Chena	0	2	7
158Y	Gallenagawahena	.. Crown and Gabbela Radage Dingirihena	do.	1	0	3
158Z	Do.	.. Crown and Bastian Coorey	do.	0	2	1
158AN	Keenamulamandiyehena	.. Crown and Gabbela Manannalaye Hatanchiya	do.	0	2	6
158AO	Do.	.. Crown and Bogahawatte Podi Sinna	do.	0	2	1
158AP	Do.	.. Crown and Illuktenne Wahumpurage Dingiri Ukku	do.	0	2	1
158AX	Kohombakandehena	.. Crown and Kohombakande Babanisa	do.	0	2	7
235I	Amitillantennehena, Amuhena	.. Crown and Pannila Radage Hathangahenaya	do.	0	2	3
235K	Amitillantennehena	.. Crown and Bogahalandalaye Dombaya	do.	0	2	6
235R	Karai kokkudeniyegodahena	.. Crown and Atukorallage Appuhami	do.	0	3	4
235T	Ditto, Nidangalahena	.. Crown and Karandayalage Kiriganita	do.	2	0	12
235W	Mahakumburegodahena, Karai kokkudeniyegodahena	.. Crown and Muhandiramalage Hondahami	do.	4	0	15
235X	Mahakumburegodahena	.. Crown and Maberu Muhandiramalage Ratranhami	do.	0	2	5
235AE	Midelladeniyehena	.. Crown and Ranatunga Arachchillage Mohottihami of Bungiriya and 3 brothers	do.	2	3	5
250B	Kapuhenyaya	.. Crown	do.	0	2	6
297AG	Batahena	.. Crown and Ranaweeraage Punchi Appuhami	do.	0	2	8
318	Tennapitahena	.. Crown	Chena (reservation for stream and paddy field)	1	1	10
318E	Do.	.. Crown and Vitaramalage Siriwardanahami	Chena	0	2	10
318F	Do.	.. Crown and Vitaramalage Ratranhami	do.	0	2	6

Upset price at Rs. 10 to Rs. 200 per acre. Further information regarding these lands can be obtained from the Land Settlement Officer, and plans of them from the Surveyor-General.

Colonial Secretary's Office,
Colombo, April 23, 1930.

F. G. TYRRELL,
Acting Colonial Secretary.

No. 9,447, S. O.—The Land Settlement Officer will on Monday, June 30, 1930, at 9.30 A.M., at Madampe Resthouse, put up to auction, for sale or settlement, or will otherwise dispose of, the under-mentioned portions of Crown land, in accordance with the regulations of Government regarding land sales. Forty-two allotments of land situated in the Pannil pattu of the Atakalan korale division of the Ratnapura District of the Province of Sabaragamuwa.

Lot.	Name of Land.	Block survey preliminary plan No. 222.—Gabbela. Name of Applicant or Claimant.	Description.	Extent.		
				A.	R.	P.
10	Weliyaddegodawatta	.. (1) Baddege Ran Naide and (2) ditto Pilippu Naide	Garden	0	3	0
15	Baddegewatta	.. do.	do.	0	0	36
21	Gamagewatta	.. Abeysinghe Mohottalage Halgahawatte Kirimenike	do.	1	0	5
42	Amunukorekumbura	.. Abeysinghe Mohottalage Dingirihami and others	Paddy	0	3	10
50	Wattekandewatta	.. Mohottalage Punchi Mahatmaya and others	Garden (abandoned)	0	1	3
56	Awaladeniyewatta	.. (1) Abeysinghe Mohottalage Mudalihami, (2) ditto Heen Mahatmaya and others	Garden	0	2	39
62	Nindahenewatta	.. Abeysinghe Mohottalage Dingirihami	do.	2	0	7
63	Dombagahahenewatta	.. Ranaweeraage Ratranhami and Ranaweeraage Dingirihami	do.	0	3	19
71	Mahawattagahawatta	.. Abeysingha Mohottalage Dingirihami and others	do.	0	0	33
77	Korawatta	.. Mohottalage Wasanahami	do.	0	0	37
88	Kekiriwatta	.. Trustees of Gabbela Pansala	do.	0	1	26
91	Do.	.. Abeysintha Mohottalage Dingirihami and others as trustees of Gabbela Pansala	do.	1	3	38
106	Bakmigahadeniyewatta	.. Vitaramalage Rankitta and others	do.	0	0	34
107	Bakmigahadeniyegoda	.. Hapu Arachchillage Herath Hamy and another	do.	0	0	18
148	Gorakadeniyawatta	.. Gorakadeniye Hathenuwa and others	do.	0	3	0
153	Thembiliagalakandewatta, Gabbeladeniyegodawatta	.. Gorakadeniye Hathenuwa, (2) Gorakadeniye Hatanchiya, (3) Gorokdeniye Pemanisa and others	do.	2	2	34
161	Tennaudahenewatta	.. Abeysinghe Mohottalage Dingirihami and others	do.	0	0	8
164	Udakohombakandewatta	.. Moramudaliarachchige Ratranhami and Mankotta Kanamamalage Don Peter Singho	do.	1	2	37
175	Tippalahenewatta	.. Abeysinthe Mohottalage Dingirihami and others	do.	0	0	36
182	Meegahahenewatta	.. Ranaweeraage Dingirihami	do.	1	0	16
193	Nugegawahenewatta	.. Hapuarachchilage Punchi Appuhami and others	Garden (abandoned)	0	1	4
196	Lenokandewatta	.. Halgahawatta Vidanelage Haramanis Appuhami and others	Garden	4	0	12
198	Do.	.. do.	do.	0	1	38
214	Peellagawa-aswedduma	.. Liyanage Kaluhamy	do.	0	2	20
215	Peellagawawatta	.. Liyanage Kaluhamy and others	Paddy	0	1	15
218	Deekirideniyegodawatta	.. Liyanage Kaluhamy	Garden	0	1	17
224	Batalawatta	.. Hapuarachchilage Punchi Mahatmaya	do.	0	1	1
237	Tololalahenewatta	.. Digandara Vitaaramalage Appuhami and others	do.	0	1	29
240	Gonadeniyeasweddumegodawatta	.. Balangodage Appuhami (ex Korala)	do.	1	2	8
251	Batadeniyewatta	.. do.	do.	0	1	11

Lot.	Name of Land.	Name of Applicant or Claimant.	Description.	Extent.		
				A.	R.	P.
267	Getapahalawewatta	Ranaweerage Mudalihamy and others	Garden	1	0	9
270	Do.	do.	do.	0	0	12
274	Batahenekumbura	Ranaweerage Mohottihamy	Paddy	1	0	10
275	Batahenewatta	Ditto and others	Garden	0	1	21
28	Dikdeniyegodawatta	(1) Pitigala Arachchilage Anadahami, (2) Herathamy and others	do.	1	1	20
284	Dikdeniyeheneaswedduma	Pitigala Arachchilage Herathamy and others	Paddy	0	0	31
285	Imbulshenekumbura	do.	do.	0	3	12
288	Imbulshenewatta	(1) Abeysinhe Mohottalage Dingirihamy, (2) Sundira Wahumpurage Suwarisa and others	Garden	0	1	26
291	Mahadolakapallewatta	Sundira Wahumpurage Suwarisa	Garden (abandoned)	0	1	37
316	Tennapitahenawatta	(1) Balangodage Appuhamy, (2) Kalatu Arachchilage Podi Appuhamy	do.	0	1	13
319	Tennapitawatta	Balangodage Appuhamy and Kandewatte Appuhamy	Garden	1	2	35
329	Gonnagahamandiyewatta	Vitaramalage Panchimahatmaya and the people of Vitarama Panguwa	do.	0	2	0

Upset price at Rs. 10 to Rs. 200 per acre. Further information regarding these lands can be obtained from the Land Settlement Officer, and plans of them from the Surveyor-General.

Colonial Secretary's Office,
Colombo, April 23, 1930.

F. G. TYRRELL,
Acting Colonial Secretary.

LAND ACQUISITION NOTICES.

WITH reference to Land Acquisition notification (improvement of Kochchikade slum area) appearing on page 389 of Part III. of the *Government Gazette* No. 7,771 of April 11, 1930, it is hereby notified that the correct extent of lot 4 in preliminary plan No. 19,903 is 0A. 1R. 0'09P. and not 0A. 0R. 0'09P. as shown therein, the inquiry of which is fixed for May 9, 1930, at 10 A.M.

The Municipal Office,
Colombo, April 24, 1930.

H. E. NEUNHAM,
Chairman, Municipal Council, and Mayor of Colombo.

HAVING been duly directed by the Governor, with the advice of the Executive Council, acting under the provisions of "The Land Acquisition Ordinance of 1876," section 6, to take order for the acquisition of the following land, required for a public purpose, namely, for improvements to the junction of Kesbawa road with the Colombo-Galle road, to wit:—

Lot.	Name of Land.	Preliminary plan No. 19,551. Village—Rawatawatta.		Extent.
		Description.	Name of Claimant.	
8	Koraturallemadangahawatta bearing assessment No. 643	Coconut garden contains 1 coconut tree, a zinc masonry kitchen, and part of a tiled masonry building	L. Lucas Fernando	0 0 1'36

I hereby give public notice, as required by section 7, that the Government proposes to take possession of the land. All persons interested in the aforesaid land are hereby required to appear personally or by agent before me at this office on June 17, 1930, at 10 A.M., and to state the nature of their respective interests in the land, and the amount and particulars of their claims to compensation for such interests.

The Kachcheri,
Colombo, April 15, 1930.

E. W. KANNANGARA,
Additional Assistant Government Agent.

HAVING been duly directed by the Governor, with the advice of the Executive Council, acting under the provisions of "The Land Acquisition Ordinance of 1876," section 6, to take order for the acquisition of the following land, required for a public purpose, namely, for coolie lines and overseers' quarters, to wit:—

Lot.	Name of Land.	Preliminary plan No. 13,976. Village—Meddewatta.		Extent.
		Description.	Name of Claimant.	
1	Paluwatta or Siyambalahawatta	Coconut garden	P. H. John Appu of Colombo, Oliyaduraya Anno of Medawatta, ditto Dingia of ditto, ditto Janchia of ditto, ditto Jamis of ditto, Dewabandanage Hinni of ditto, and the trustees of Jayawardanarame Pansala of Meddewatta	0 1 18'90

I hereby give public notice, as required by section 7, that the Government proposes to take possession of the land. All persons interested in the aforesaid land are hereby required to appear personally or by agent before me at the Matara Kachcheri on June 9, 1930, at 10 A.M., and to state the nature of their respective interests in the land, and the amount and particulars of their claims to compensation for such interests.

The Kachcheri,
Matara, April 22, 1930.

H. J. L. LEIGH-CLARE,
Assistant Government Agent.

HAVING been duly directed by the Governor, with the advice of the Executive Council, acting under the provisions of "The Land Acquisition Ordinance of 1876," section 6, to take order for the acquisition of the following land, required for a public purpose, namely, for female latrines at Deraniyagala, to wit:—

Lot.	Name of Land.	Preliminary plan No. 4,023. Village—Deraniyagala.		Extent. A. R. P.
		Description.	Name of Claimant.	
1	Thavalamewatta	Garden	S. N. M. Dingiri Banda and others	0 0 13

I hereby give public notice, as required by section 7, that the Government proposes to take possession of the land. All persons interested in the aforesaid land are hereby required to appear personally or by agent before me at Deraniyagala on May 26, 1930, at 10 A.M., and to state the nature of their respective interests in the land, and the amount and particulars of their claims to compensation for such interests.

The Kachcheri,
Kegalla, April 22, 1930.

W. O. STEVENS,
Assistant Government Agent.

LAND DEVELOPMENT NOTICES.

No. 25, Badulla District—Mirahawatta Village.

NOTICE is hereby given that an extent of about 179½ acres of Crown land shown in the annexed sketch is available for development in economic products. The land is believed to be suitable for tea. It is situated between 5½ and 7 mile-posts along Bandarawela-Welimada road and lies in close proximity to Dyraaba estate. Government is prepared to consider applications for the whole or portions of this land upon the ordinary 99 years' agricultural lease (Form G. A.—C. 27A). A scheme of survey into blocks of suitable sizes will be decided on after the applications have been received. The usual reservations will be left for streams, roads, &c. Applicants should state the number of acres they desire to take on lease. A deposit at the rate of Rs. 3 per acre should accompany each application. This deposit will be refunded if a lease is not offered to an applicant or will be taken as part of the premium if he purchases a lease.

It is proposed to restrict competition in the first instance to persons who have applied and deposited fees under this notice. Government does not, however, bind itself to accept any application and reserves the right at the sale of the leases to restrict bidding for lots under a certain size to certain classes of persons and to decide the number of lots or extent of land that may be taken up by any one applicant.

Applications for land under this notice should be addressed to the Government Agent, Uva, and will be received up to June 30, 1930.

Further information regarding this land may be obtained on application at the Badulla Kachcheri, where a plan of the land may be inspected.

Plans of the land on the 16-chain scale may be purchased from the Surveyor-General for Re. 1 each.

Controller of Revenue's Office,
Colombo, April 8, 1930.

C. V. BRAYNE,
Additional Controller of Revenue.

[For sketch see page 442.]

No. 26, Badulla District—Dambawinna Village.

NOTICE is hereby given that an extent of about 47 acres of Crown land shown in the annexed sketch is available for development in economic products. The land is believed to be suitable for tea. It is situated between 11 and 12 mile-posts along Bandarawela-Welimada road and lies in close proximity to Dambawinna estate (Welimada Group). Government is prepared to consider applications for the whole or portions of this land upon the ordinary 99 years' agricultural lease (Form G. A.—C. 27A). A scheme of survey into blocks of suitable sizes will be decided on after the applications have been received. The usual reservations will be left for streams, roads, &c. Applicants should state the number of acres they desire to take on lease. A deposit at the rate of Rs. 3 per acre should accompany each application. This deposit will be refunded if a lease is not offered to an applicant or will be taken as part of the premium if he purchases a lease.

It is proposed to restrict competition in the first instance to persons who have applied and deposited fees under this notice. Government does not, however, bind itself to accept any application and reserves the right at the sale of the leases to restrict bidding for lots under a certain size to certain classes of persons and to decide the number of lots or extent of land that may be taken up by any one applicant.

Applications for land under this notice should be addressed to the Government Agent, Uva, and will be received up to June 30, 1930.

Further information regarding this land may be obtained on application at the Badulla Kachcheri, where a plan of the land may be inspected.

Plans of the land on the 16-chain scale may be purchased from the Surveyor-General for Re. 1 each.

Controller of Revenue's Office,
Colombo, April 8, 1930.

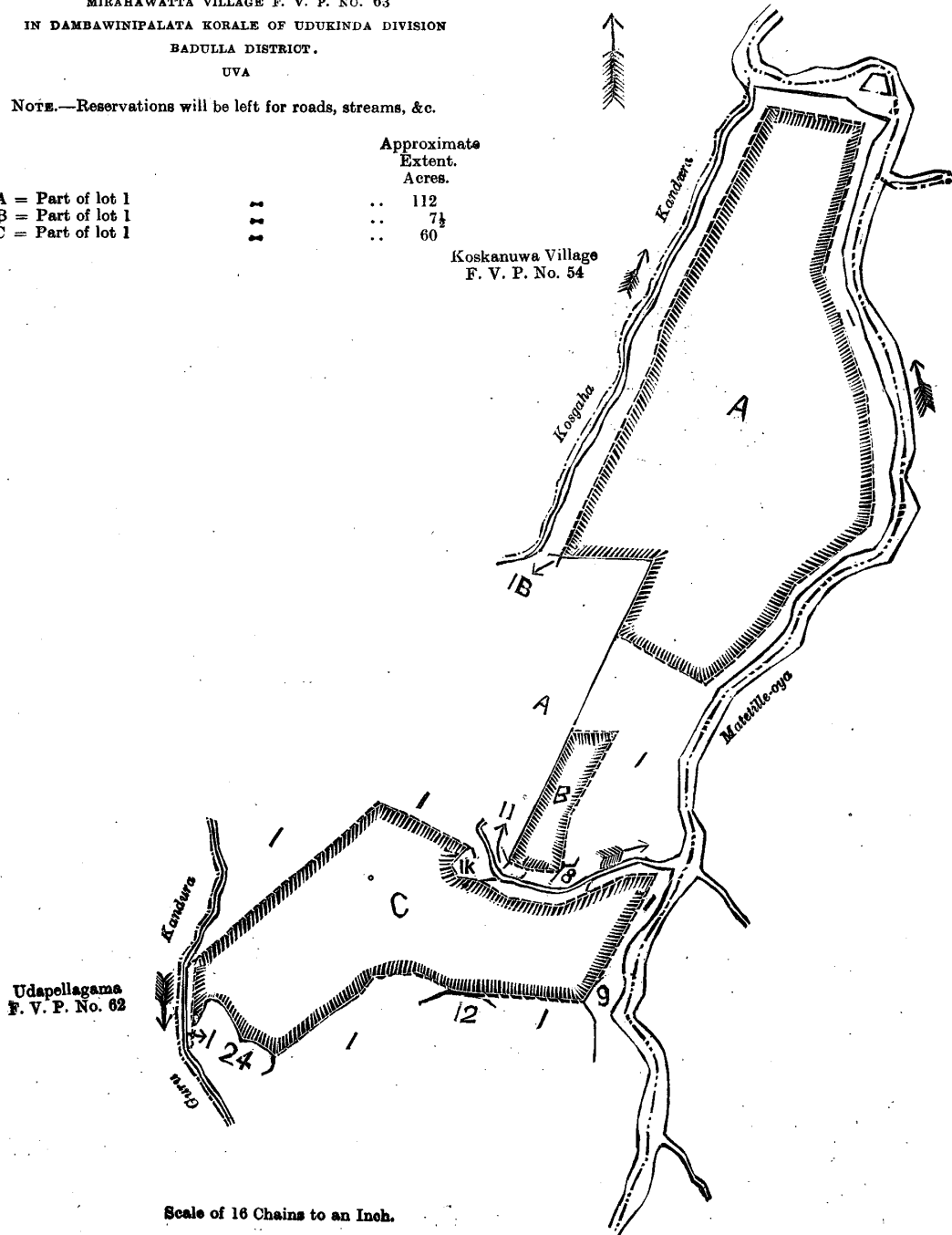
C. V. BRAYNE,
Additional Controller of Revenue.

[For sketch see page 443.]

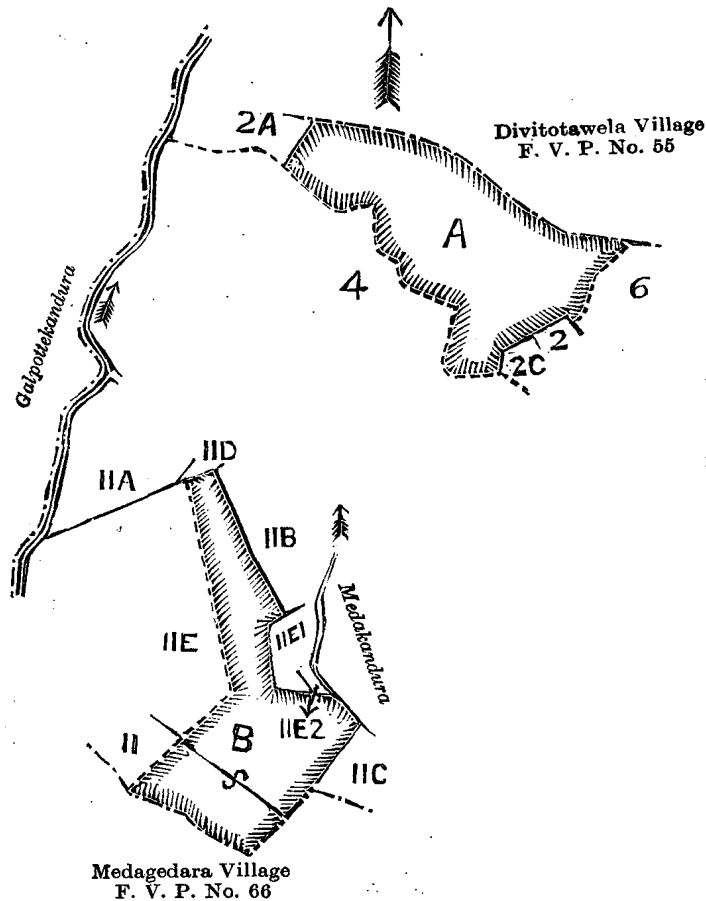
SKETCH OF
 LAND AVAILABLE FOR DEVELOPMENT
 IN ECONOMIC PRODUCTS
 IN EXTENT ABOUT 179½ ACRES
 (SHADED AREA)
 MIRAHAWATTA VILLAGE F. V. P. NO. 63
 IN DAMBAWINIPALATA KORALE OF UDUKINDA DIVISION
 BADULLA DISTRICT.
 UVA

NOTE.—Reservations will be left for roads, streams, &c.

	Approximate Extent. Acres.
A = Part of lot 1	112
B = Part of lot 1	7½
C = Part of lot 1	60



Scale of 16 Chains to an Inch.



SKETCH OF
LAND AVAILABLE FOR DEVELOPMENT
IN ECONOMIC PRODUCTS
IN EXTENT ABOUT 47 ACRES
(SHADED AREA)
DAMBWINNA VILLAGE F. V. P. NO. 59
UDUKINDA DIVISION
BADULLA DISTRICT
UVA

Scale of 16 Chains to an Inch.

NOTE.—Reservations will be left for roads, streams, &c.

	Approximate Extent. Acres.
A = Part of lot 2 in F. V. P. No. 59 ..	26
B = Part of lots 11 and 11E in F. V. P. No. 59 ..	21
	47

No. 27, Badulla District—Koskanuwa Village.

NOTICE is hereby given that an extent of about 251 acres of Crown land shown in the annexed sketch is available for development in economic products. The land is believed to be suitable for tea cultivation. It is situated between 66½ and 68 mileposts along Welimada-Badulla road and lies in close proximity to Ketakala and Dyraba estate. Government is prepared to consider applications for the whole or portions of this land upon the ordinary 99 years' agricultural lease (Form G. A.—C 27A). A scheme of survey into blocks of suitable sizes will be decided on after the applications have been received. The usual reservations will be left for streams, roads, &c. Applicants should state the number of acres they desire to take on lease. A deposit at the rate of Rs. 3 per acre should accompany each application. This deposit will be refunded if a lease is not offered to an applicant or will be taken as part of the premium if he purchases a lease.

It is proposed to restrict competition in the first instance to persons who have applied and deposited fees under this notice. Government does not, however, bind itself to accept any application and reserves the right at the sale of the leases to restrict bidding for lots under a certain size to certain classes of persons and to decide the number of lots or extent of land that may be taken up by any one applicant.

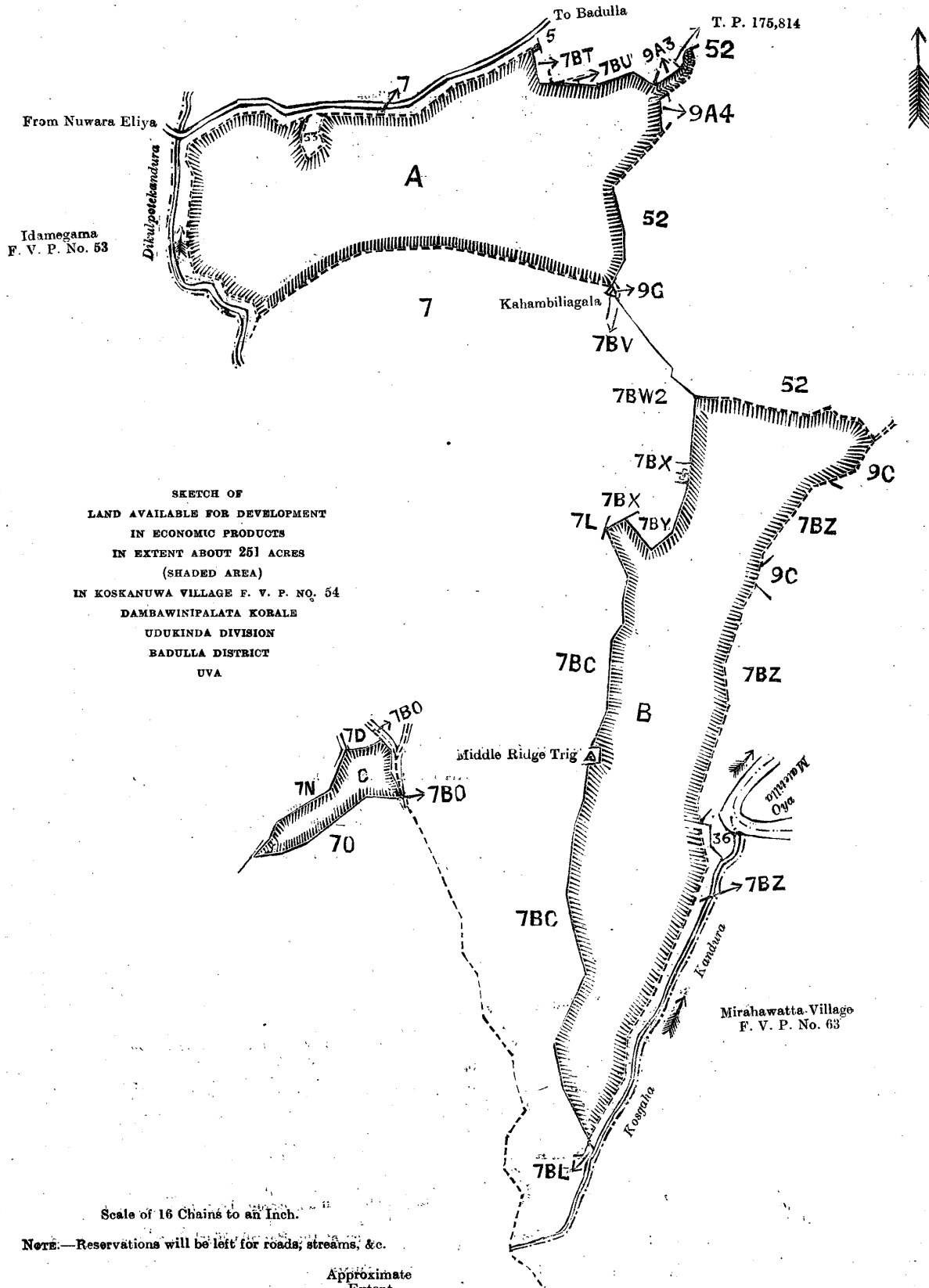
Applications for land under this notice should be addressed to the Government Agent, Uva, and will be received up to June 30, 1930.

Further information regarding this land may be obtained on application at the Badulla Kachcheri, where a plan of the land may be inspected.

Plans of the land on the 16-chain scale may be purchased from the Surveyor-General for Re. 1 each.

Controller of Revenue's Office,
Colombo, April 8, 1930.

C. V. BRAYNE,
Additional Controller of Revenue,



SKETCH OF
 LAND AVAILABLE FOR DEVELOPMENT
 IN ECONOMIC PRODUCTS
 IN EXTENT ABOUT 251 ACRES
 (SHADED AREA)
 IN KOSKANUWA VILLAGE F. V. P. NO. 54
 DAMBAWINIPALATA KORALE
 UDUKINDA DIVISION
 BADULLA DISTRICT
 UVA

Scale of 16 Chains to an Inch.

NOTE.—Reservations will be left for roads, streams, &c.

	Approximate Extent.		
	A.	R.	P.
1 = Lot 9A. and parts of lots 7 and 8	..	117	0 0
2 = Lot 7Bv1 and parts of lots 9c and 7Bz	..	125	0 0
3 = Lot 7c	..	8	3 18

No. 28, Badulla District Hangiliella Village.

NOTICE is hereby given that an extent of about 27 acres of Crown land shown in the annexed sketch is available for development in economic products. The land is believed to be suitable for tea. It is situated between 67 and 68 mile-posts, along Nuwara Eliya-Welimada-Badulla road, and lies in close proximity to Ettampitiya and Dyrabba estates. Government is prepared to consider applications for the whole or portions of this land upon the ordinary 99 years' agricultural lease (Form G. A.—C 27A). A scheme of survey into blocks of suitable sizes will be decided on after the application have been received. The usual reservations will be left for streams, roads, &c. Applicants should state the number of acres they desire to take on lease. A deposit at the rate of Rs. 3 per acre should accompany each application. This deposit will be refunded if a lease is not offered to an applicant or will be taken as part of the premium if he purchases a lease.

It is proposed to restrict competition in the first instance to persons who have applied and deposited fees under this notice. Government does not, however, bind itself to accept any application and reserves the right at the sale of the leases to restrict bidding for lots under a certain size to certain classes of persons and to decide the number of lots or extent of land that may be taken up by any one applicant.

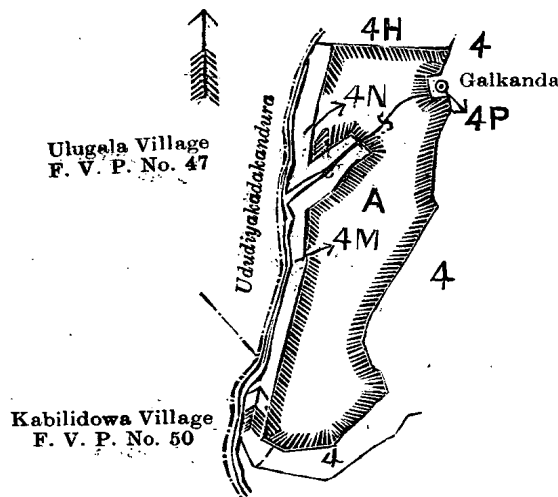
Applications for land under this notice should be addressed to the Government Agent, Uva, and will be received up to June 30, 1930.

Further information regarding this land may be obtained on application at the Badulla Kachcheri, where a plan of the land may be inspected.

Plans of the land on the 16-chain scale may be purchased from the Surveyor-General for Re. 1 each.

Controller of Revenue's Office,
Colombo, April 8, 1930.

C. V. BRAYNE,
Additional Controller of Revenue.



Scale of 16 Chains to an Inch.

SKETCH OF
LAND AVAILABLE FOR DEVELOPMENT
IN ECONOMIC PRODUCTS
IN EXTENT ABOUT 27 ACRES
(SHADED AREA)
HANGILIELLA VILLAGE F. V. P. NO. 51
DEHIWINIPALATA KORALE
UDUKINDA DIVISION
BADULLA DISTRICT
UVA

NOTE.—Reservations will be left for roads, streams, &c.

	Approximate Extent. Acres.
A = Lots 4 o, 4q, and part of lot 4..	.. 27

No. 29, Badulla District—Watugedera West Village.

NOTICE is hereby given that an extent of about 36 acres of Crown land shown in the annexed sketch is available for development in economic products. The land is believed to be suitable for tea.

It is situated between $\frac{1}{2}$ and $1\frac{1}{2}$ mileposts on the Haliela-Narangala main road and lies in close proximity to Dickwella and Queenstown estate.

Government is prepared to consider applications for the whole or portions of this land upon the ordinary 99 years' agricultural lease (Form G.A.—C 27A). A scheme of survey into blocks of suitable sizes will be decided on after the applications have been received. The usual reservations will be left for streams, roads, &c. Applicants should state the number of acres they desire to take on lease. A deposit at the rate of Rs. 3 per acre should accompany each application. This deposit will be refunded if a lease is not offered to an applicant or will be taken as part of the premium if he purchases a lease.

It is proposed to restrict competition in the first instance to persons who have applied and deposited fees under this notice. Government does not, however, bind itself to accept any application and reserves the right at the sale of the leases to restrict bidding for lots under a certain size to certain classes of persons and to decide the number of lots or extent of land that may be taken up by any one applicant.

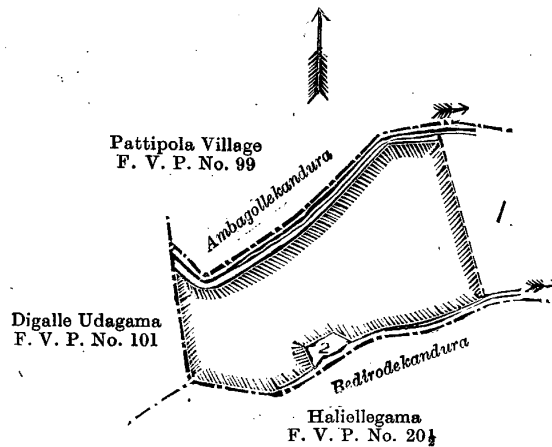
Applications for land under this notice should be addressed to the Government Agent, Uva and will be received up to June 30, 1930.

Further information regarding this land may be obtained on application at the Badulla Kachcheri, where a plan of the land may be inspected.

Plans of the land on the 16-chain scale may be purchased from the Surveyor-General for Re. 1 each.

Controller of Revenue's Office,
Colombo, April 8, 1930.

C. V. BRAYNE,
Additional Controller of Revenue.



Scale of 16 Chains to an Inch.

SKETCH OF
LAND AVAILABLE FOR DEVELOPMENT
IN ECONOMIC PRODUCTS
IN EXTENT ABOUT 36 ACRES
(SHADED AREA)
WATUGEDARA WEST VILLAGE F. V. P. NO. 98
YATIKINDA DIVISION
BADULLA DISTRICT
UVA

NOTE.—Reservations will be left for roads, streams, &c.

	Approximate Extent. Acres.
Part of lot 1 in F. V. P. No. 98	.. 36