



THE
**CEYLON GOVERNMENT
 GAZETTE**

No. 7,795 – FRIDAY, AUGUST 1, 1930.

Published by Authority.

PART III.—LANDS.

(Separate paging is given to each Part in order that it may be filed separately.)

	PAGE		PAGE
Land Settlement Notices :—		Land Sales by the Settlement Officer :—	
Preliminary Notices	874	Western Province	—
Final Orders	882	Central Province	—
Land Sales by the Government Agents :—		Southern Province	—
Western Province	889	Northern Province	—
Central Province	—	Eastern Province	—
Southern Province	891	North-Western Province	902
Northern Province	—	North-Central Province	905
Eastern Province	—	Province of Uva	—
North-Western Province	—	Province of Sabaragamuwa	—
North-Central Province	897	Land Acquisition Notices	906
Province of Uva	900	Land Resumption Notices	—
Province of Sabaragamuwa	—	Lands under Peasant Proprietor Scheme	—
		Land Development Notices	908

PRINTED AT THE CEYLON GOVERNMENT PRESS, COLOMBO.

PRELIMINARY NOTICES.

Galle Notice No. 10,611.

Notice under "The Waste Lands Ordinances of 1897, 1899, 1900, and 1903."

TAKE notice that unless within three months from August 1, 1930, the persons, if any, who claim any interest in the lands hereinafter mentioned or in any one or more of such lands or to some interest therein make claim in person or in writing to the said lands or to any of them or to some interest therein to the Assistant Government Agent, Galle District, at the Galle Kachcheri:

Such Assistant Government Agent, in pursuance of the powers in him vested by the said Ordinances, will declare by writing under his hand that the said lands or such of them as to which no claim has been made, are the property of the Crown.

P. J. HUDSON,
Assistant Government Agent.

NOTE.—(a) Any other information in respect of such lands can be obtained from the Assistant Government Agent, Galle District, and plans of them from the Surveyor-General.

(b) A claim to a right of way over the said lands or any of them is a claim to an interest in the land or lands.

(c) No lot situated within the boundaries mentioned below, which has not been included in the list of noticed lots, will be dealt with under this notice, and no claim need be made in respect of any such lot.

Description of the Lands referred to.

The following lots situate in the village of Udalamatta, in Gangaboda pattu of the Galle District, in the Southern Province, all of which lots fall within the boundaries:—

North: The village limit of Nagoda.

East: The village limit of Gonadeniya, part of T. P. 43,384.

South: Dik-dola, Mullaikiawatta claimed by U. G. Cornelis and others; Owitaliyadda claimed by U. G. Jainohamy, Wandurambe-Udugama road, Laulugasmulle-dola, lands in title plans Nos. 116,154, 116,156, 116,157, 356,798, 266,094, lot 7 in P. P. 10,630, T. P. Nos. 351,385, 223,666, 327,973, 291,953, 275,843, Delgahawatta claimed by Peter Abeygoonewardene, Waturakumburegodawatta claimed by Lelwalaguruge Carolina, T. P. 216,635, Kurupanamulle-deniya claimed by Lelwalaguruge Carolina, T. P. 272,857, part of Kurupanamulle-dola, T. P. 222,960, Ettagoipola claimed by U. G. Alfred, Amunudorawilekumbura claimed by U. G. Abaran and others, T. P. Nos. 316,803, 317,344, 316,801, 222,959, 238,299, 238,298, Kajugasakanattawatta claimed by P. Charles and others, Gonamullekumbura claimed by U. G. Sadrin and others, T. P. Nos. 214,795, 200,551, 351,888, 352,679, lot 3 in P. P. 12,042, Pitawana-ela, T. P. 329,358, Pahalakarayallyyadda claimed by H. L. Cornelis and others, T. P. Nos. 338,686, 338,646, 102,722, 102,721, road leading from Wandurambe to Udugama, lot 9 in P. P. 11,099, T. P. Nos. 338,645, 344,747, 216,911, 102,410, road leading from Wandurambe to Udugama, lot 4 in P. P. 11,600, T. P. 347,067, lot 2 in P. P. 11,600, T. P. 350,259.

West: Part of Nayamulle-dola, lease plan No. 1,992, land claimed on T. P. 225,187, the village limit of Keppitiyagoda.

Forest survey preliminary plan No. 42.

Lot.	Name of Land.	Extent, A. R. P.
1 ..	Ukgalgodakumburegodakanda	0 1 7
2 ..	Ukgalgodakumbura	0 0 5
3 ..	Ukgalgodakumburekanda	0 1 29
4 ..	Do.	0 0 17
5 ..	Ukgalgodakanda-addaraowita	0 0 28
6 ..	Dolamuna	0 3 1
7 ..	Kandehenedeniyapawarapola	0 1 31
8 ..	Kandehenedeniya	0 2 22
9 ..	Maragahawatta	1 2 13
10 ..	Andadolagawawatta	0 1 23
11 ..	Ukgalbodamukalana, Galkuttiye-kanda, Annasigalakanda, Nayamullekanda, Laulugahahena, Andadolamukalana, Kajugasudumullekanda, and Karayallyyaddekanda	869 0 8

Lot.	Name of Land.	Extent, A. R. P.
12 ..	Puhulhenemukalana and mukalana	174 3 33
13 ..	Galkandaheneaddarawatta	0 1 28
14 ..	Do.	0 0 6
15 ..	Laolugasmulledeniya	0 0 33
16 ..	Annasigalakanda	0 1 16
17 ..	Annasigalakele	0 0 6
18 ..	Obewatta	0 0 22
19 ..	Kurupanawekele	0 0 11
20 ..	Do.	0 0 5
21 ..	Kurupanamulledeniya	0 0 5
22 ..	Do.	0 0 6
23 ..	Kurupanawekanda	0 0 30
24 ..	Do.	0 1 33
25 ..	Halbandinaliyaddegodakanda	0 0 7
26 ..	Do.	0 1 4
27 ..	Do.	0 1 33
28 ..	Halbandinaliyaddeudumulla	0 0 33
29 ..	Do. Owilanaihalakabella	0 1 26
30 ..	Andadolakanda	0 0 27
31 ..	Do.	0 0 10
32 ..	Batadombagahawatta	0 0 13
33 ..	Do.	0 1 24
34 ..	Andadolakanda	0 0 10
36 ..	Ihalakarayallyyadda	0 1 6
41 ..	Kajugasudumullekanda	0 1 21
42 ..	Do.	0 2 18
43 ..	Narangodakanda	0 0 17
44 ..	Do.	0 0 11
45 ..	Do.	0 1 18
46 ..	Do.	0 0 11
47 ..	Do.	0 1 4
48 ..	Millagahawatta	0 1 26
49 ..	Mulwakkadaudadeniya	0 0 28
50 ..	Mulwakkadaowita	0 0 17
51 ..	Nayamullekanda	0 0 24
53 ..	Badaboddeawatta	0 0 23
54 ..	Nayamullekanda	0 1 7
		1,056 1 36

Kurunegala Notice No. 10,612.

Notice under "The Waste Lands Ordinances of 1897, 1899, 1900, 1903, and 1927."

TAKE notice that unless within three months from August 1, 1930, the persons, if any, who claim any interest in the lands hereinafter mentioned or in any one or more of such lands make claim in person or in writing to the said lands or to any one of them or to some interest therein to the Government Agent, North-Western Province, at his office at the Kurunegala Kachcheri:

Such Government Agent, in pursuance of the powers vested in him by "The Waste Lands Ordinances of 1897, 1899, 1900, 1903, and 1927," will declare by writing under his hand that the said lands, or such of them to which no claim has been made, are the property of the Crown.

W. J. L. ROGERSON,
Acting Government Agent.

NOTE.—(a) Any other information in respect of such lands can be obtained from the Government Agent, North-Western Province, and the plans of them from the Surveyor-General.

(b) A claim to a right of way over the said lands or any of them is a claim to an interest in the land or lands.

Description of the Lands referred to.

The following lots situate in the village of Dematalawa in Walgampattu korale in Dewamedi hatpattu of the Kurunegala District of the North-Western Province:—

I.—Preliminary plan No. 6,453.

Lot.	Name of Land.	Extent, A. R. P.
61 ..	Demataluwehinna	1 1 0

bounded as follows: north by land called Polwattewewewemattawatta covered by title plan No. 384,907 and owned by W. Banda; east by the village limit of Katugaha; south by the road from Dematalawa to Katugaha; and west by lot 62 in preliminary plan No. 6,453 called Polmottawewatta claimed by Crown and Polmottawewatta claimed by L. Ranamalhami.

II.—Preliminary plan No. 6,453.

Lot.	Name of Land.	Extent, A. R. P.
81	Demataluwemukalana	11 2 20

bounded as follows: north by Kapuhenuwatta covered by title plan No. 366,863 and owned by W. M. Kiri Mudiyanse; east by the village limit of Katugaha; south by Demataluwewatta covered by title plan No. 345,798 and owned by W. M. Kiri Mudiyanse; west by lot 2 in advance extract No. 3 of B. S. P. P. 772 called Ambagahamulahenamukalana, &c., claimed by Crown, lot 2 in advance extract No. 6 of B. S. P. P. 772 called Welikerahena now owned by W. M. Kiri Mudiyanse, and lot 80 in preliminary plan No. 6,453 called Welikarehenyaya claimed by Crown and W. M. Kiri Mudiyanse.

Kurunegala Notice No. 10,613.

Notice under "The Waste Lands Ordinances of 1897, 1899, 1900, 1903, and 1927."

TAKE notice that unless within three months from August 1, 1930, the persons, if any, who claim any interest in the lands hereinafter mentioned or in any one or more of such lands make claim in person or in writing to the said lands or to any of them or to some interest therein to the Government Agent, North-Western Province, at his office at the Kurunegala Kachcheri:

Such Government Agent, in pursuance of the powers vested in him by "The Waste Lands Ordinances of 1897, 1899, 1900, 1903, and 1927," will declare by writing under his hand that the said lands, or such of them to which no claim has been made, are the property of the Crown.

W. J. L. ROGERSON,
Acting Government Agent.

NOTE.—(a) Any other information in respect of such lands can be obtained from the Government Agent, North-Western Province, and the plans of them from the Surveyor-General.

(b) A claim to a right of way over the said lands or any of them is a claim to an interest in the land or lands.

Description of the Lands referred to.

The following lots situate in the village of Katugaha, in Walgampattu korale, in Dewamedhi hatpattu of the Kurunegala District, in the North-Western Province:—

Preliminary plan No. 6,453

Lot.	Name of Land.	Extent, A. R. P.
59	Datuyayekele	21 0 3
60	Katugahahinna	1 1 13
65	Do.	4 2 9
68	Katugahadalupotha	8 3 33
69	Galkanda	6 1 14
76	Thalgahakotuwa	2 0 23
77	Ihalawelehena	6 2 7
78	Attikkagahahena	3 0 28
		54 0 10

bounded as follows: north by village limits of Dampitiyapalle and Talamegedara; east by lot 56 in preliminary plan No. 6,453 called Kolongahahena claimed by Crown, lot 57 in preliminary plan No. 6,453 called Kolongahamulawatta, Elhenpitiya claimed by Crown, lot 58 in preliminary plan No. 6,453 called Elhenpitiyehena claimed by Crown and T. M. Kiri Banda, lot 70 in preliminary plan No. 6,453 called Elhenpitiya claimed by Crown and T. M. Kiri Banda, lot 75 in preliminary plan No. 6,453 called Thalgahawatta claimed by Crown and T. M. Kiri Banda, Kadurugahakumbura claimed by H. M. Dingiri Menika, and lot 82 in preliminary plan No. 6,453 called Ihalawelehena claimed by Crown; south by Embalawakanda claimed by Crown, lot 67 in preliminary plan No. 6,453 called Attikkagahawatta claimed by Crown, lot 66 in preliminary plan No. 6,453 called Attikkagahawatta claimed by Mrs. F. W. Sproule, Dalupothekumbura claimed by Mrs. F. W. Sproule, Embalawakanda covered by title plan No. 238,137 and owned by S. L. M. Mohamadu, Katugahahinna covered by title plan No. 350,365 and owned by S. L. M. Mohamadu; and on the west by the village limit of Demataluwa.

Kurunegala Notice No. 10,614.

Notice under "The Waste Lands Ordinances of 1897, 1899, 1900, 1903, and 1927."

TAKE notice that unless within three months from August 1, 1930, the persons, if any, who claim any interest in the lands hereinafter mentioned or in any one or more of such lands make claim in person or in writing to the said lands or to any one of them or to some interest therein to the Government Agent, North-Western Province, at his office at the Kurunegala Kachcheri:

Such Government Agent, in pursuance of the powers vested in him by "The Waste Lands Ordinances of 1897, 1899, 1900, 1903, and 1927," will declare by writing under his hand that the said lands, or such of them as to which no claim has been made, are the property of the Crown.

W. J. L. ROGERSON,
Acting Government Agent.

NOTE.—(a) Any other information in respect of such lands can be obtained from the Government Agent, North-Western Province, and the plans of them from the Surveyor-General.

(b) A claim to a right of way over the said lands or any of them is a claim to an interest in the land or lands.

Description of the Lands referred to.

The following lots situate in the village of Talamegedara in Walgampattu korale in Dewamedhi hatpattu of the Kurunegala District in the North-Western Province:—

Preliminary plan No. 6,453.

Lot.	Name of Land.	Extent, A. R. P.
36	Gambirigahapitiyehena, mukalana	Watuyaye- 5 2 35
52	Perumbadaketuwehena	14 0 35
53	Gambirigahapitiyedeniya	1 1 5
55	Perumbadaketuwedeniya	0 2 33
		21 3 28

bounded as follows: north by the village limit of Dampitiyapalle; east by Carlsfield owned by Mr. Charles Peries, Siyambalagahakumbura claimed by Mr. Charles Peries, and lot 54 in preliminary plan No. 6,453 called Carlsfield estate claimed by Crown; south by the village limit of Katugaha; and west by the village limit of Dampitiyapalle.

Kurunegala Notice No. 10,615.

Notice under "The Waste Lands Ordinances of 1897, 1899, 1900, 1903, and 1927."

TAKE notice that unless within three months from August 1, 1930, the persons, if any, who claim any interest in the lands hereinafter mentioned or in any one or more of such lands make claim in person or in writing to the said lands or to any one of them or to some interest therein to the Government Agent, North-Western Province, at his office at the Kurunegala Kachcheri:

Such Government Agent, in pursuance of the powers vested in him by "The Waste Lands Ordinances of 1897, 1899, 1900, 1903, and 1927," will declare by writing under his hand that the said lands, or such of them as to which no claim has been made, are the property of the Crown.

W. J. L. ROGERSON,
Acting Government Agent.

NOTE.—(a) Any other information in respect of such lands can be obtained from the Government Agent, North-Western Province, and the plans of them from the Surveyor-General.

(b) A claim to a right of way over the said lands or any of them is a claim to an interest in the land or lands.

Description of the Lands referred to.

The following lots situate in the village of Dampitiyapalle in Walgampattu korale in Dewamedhi hatpattu in the Kurunegala District of the North-Western Province:—

I.—Preliminary plan No. 6,453.

Lot.	Name of Land.	Extent, A. R. P.
19	Komarikewewa	1 0 17
34	Galkanda	10 0 19
		11 0 36

bounded as follows: north by Pansalwatta claimed by trustees of Dampitiya temple and land called Pansalwatta covered by title plan No. 101,075 and owned by Rev. W. Gunaratana; east by lot 18 in preliminary plan No. 6,453 called Komarikehena claimed by Crown and Banda Vidane and others, lot 35 in preliminary plan No. 6,453 called Komarikewatta claimed by Crown, and Carlsfield estate claimed by Mr. Charles Peries; south by the village limit of Talamegedara and the road from Dampitiya to Katugaha; west by the road from Dampitiya to Katugaha, lot 33 in preliminary plan No. 6,453 called Galkandewatta claimed by Crown, lot 32 in preliminary plan No. 6,453 called Galkandehena claimed by Crown and H. M. Dingiri Banda.

II—Preliminary plan No. 6,453

Lot.	Name of Land.	Extent, A. R. P.
40	Galtenhena	1 3 38

bounded as follows: north by lot 30 in preliminary plan No. 6,453 called Galtenwatta claimed by Crown; east by lot 39 in preliminary plan No. 6,453 called Galtenwatta claimed by Crown; south by lot 41 in preliminary plan No. 6,453 called Bogahamulawatta claimed by Crown; and west by Suwandakotuwa claimed by Thanga Udayar and Dangallekumbura covered by title plan No. 101,053 and owned by H. M. Kirihami.

III.—Preliminary plan No. 6,453.

Lot.	Name of Land.	Extent, A. R. P.
46	Elakadehena	10 1 24
51	Watuyayemukalana	32 2 24
		43 0 8

Lot to be Excluded.

47	Kudalugahawatta	0 0 36
----	-----------------	--------

bounded as follows: north by lot 41 in preliminary plan No. 6,453 called Bogahamulawatta claimed by Crown, lot 39 in preliminary plan No. 6,453 called Galtenwatta claimed by Crown, Kumbukollekumbura claimed by H. M. Menikhami and others, lot 48 in preliminary plan No. 6,453 called Lindakumburewatta claimed by Crown, lot 49 in preliminary plan No. 6,453 called Puwakgahakotuwa, Bogahakotuwehena claimed by T. M. Menikhami and another, lot 50 in preliminary plan No. 6,453 called Potugolla claimed by Crown, Kumbukollekumbura claimed by H. M. Menikhami and others, lot 38 in preliminary plan No. 6,453 called Galkandewatta claimed by Crown, lot 37 in preliminary plan No. 6,453 called Galkandehena claimed by Crown and H. M. Dingiri Banda and others, and road from Dampitiya to Katugaha; east by road from Dampitiya to Katugaha and the village limit of Talamegedara; south by the village limit of Katugaha and land called Ehetugallayawatta covered by title plan No. 384,908 now owned by K. D. Patiratne of Kurunegala; west by lot 29 in preliminary plan No. 6,453 called Suwandakotuwehena, Kahatagahamulahena claimed by Crown and Thanga Udayar and another, lot 45 in preliminary plan No. 6,453 called Elakadewatta claimed by Crown, Asweddamakumbura claimed by Kirihami Vidane, Suwandakotuwa claimed by Thanga Udayar.

Ratnapura Notice No. 10,616.

Notice under "The Waste Lands Ordinances of 1897, 1899, 1900, 1903, and 1927."

TAKE notice that unless within three months from August 1, 1930, the persons, if any, who claim any interest in the lands hereinafter mentioned or in any one or more of such lands or to some interest therein make claim in person or in writing to the said lands or to any of them or to some interest therein to R. Jones-Bateman, Esq., Special Officer appointed under section 28 of "The Waste Lands Ordinances of 1897, 1899, 1900, 1903, and 1927," at his office at Colombo:

Such Special Officer, in pursuance of the powers vested in him by the said Ordinances, will declare by writing under his hand that the said lands, or such of them as to which no claim has been made, are the property of the Crown.

R. J. BATEMAN,
Special Officer.

NOTE.—(a) Any other information in respect of such lands can be obtained from the Settlement Officer, and plans of them from the Surveyor-General.

(b) A claim to a right of way over the said lands or any of them is a claim to an interest in the land or lands.

(c) **No lot situated within the boundaries mentioned below, which has not been included in the list of noticed lots, will be dealt with under this notice, and no claim need be made in respect of any such lot.**

Description of the Lands referred to.

The following lots situate in the village of Hettigama, in the Uda pattu of the Nawadun korale of the Ratnapura District, in the Province of Sabaragamuwa, all of which lots fall within the boundaries:—

North: The village limit of Diyabibile, the village limit of Hedakanda (part of Gulane-dola), the village limit of Hedakanda.

East: The village limit of Kadurugawatta, the village limit of Kadurugawatta (Kekiri-ela).

South: The village limit of Kadurugawatta (Kekiri-ela), the village limit of Pelendagama, the village limit of Pelendagama (part of the estate road from Ratnapura to Wewelwatta.)

West: The village limit of Pelendagama (part of the estate road from Ratnapura to Wewelwatta.)

Block survey preliminary No. 453.

Lot.	Name of Land.	Extent, A. R. P.
3	Camagemukalana	14 1 35
4	Gulanaelehena	1 2 32
7	Paragahawatta	2 0 15
8	Hettigamaporiyalangehena	1 3 9
11	Bulatgalahenawatta	3 0 29
12	Hettigama-aluleniyehehenawatta	6 2 18
13	Hettigamahena	1 3 26
15	Hettigama-alutwatta	3 2 21
16	Hettigamahena	0 3 19
17	Lavanaketiyekosgahawatta	2 1 0
18	Lavanaketiyehena	1 1 4
		39 3 8

Ratnapura S. O. 61—1930.

Ratnapura Notice No. 10,617.

Notice under "The Waste Lands Ordinances of 1897, 1899, 1900, 1903, and 1927."

TAKE notice that unless within three months from August 1, 1930, the persons, if any, who claim any interest in the lands hereinafter mentioned or in any one or more of such lands or to some interest therein make claim in person or in writing to the said lands or to any of them or to some interest therein to R. Jones-Bateman, Esq., Special Officer appointed under section 28 of "The Waste Lands Ordinances of 1897, 1899, 1900, 1903, and 1927," at his office at Colombo:

Such Special Officer, in pursuance of the powers vested in him by the said Ordinances, will declare by writing under his hand that the said lands, or such of them as to which no claim has been made, are the property of the Crown.

R. J. BATEMAN,
Special Officer.

NOTE.—(a) Any other information in respect of such lands can be obtained from the Settlement Officer, and plans of them from the Surveyor-General.

(b) A claim to a right of way over the said lands or any of them is a claim to an interest in the land or lands.

(c) **No lot situated within the boundaries mentioned below, which has not been included in the list of noticed lots, will be dealt with under this notice, and no claim need be made in respect of any such lot.**

Description of the Lands referred to.

The following lots situate in the village of Hapugahahena, in the Uda pattu of the Nawadun korale of the Ratnapura District, in the Province of Sabaragamuwa, all of which lots fall within the boundaries:—

North: The village limit of Amunutenna.

East: The village limit of Panwilahena, the village limit of Panwilahena and Galpallelanda (parts of Katukitula and Hal-ela).

South : The village limit of Galpallelanda.

West : The village limit of Amunutenna (parts of Rada-ela and Dandeniye-ela), the village limit of Amunutenna, the village limit of Amunutenna (part of Dandeniye-ela), the village limit of Amunutenna, the village limit of Amunutenna (part of Nagaha-ela).

Block survey preliminary plan No. 419.

Lot.	Name of Land.	Extent, A. R. P.
2	Hapugastenne estate (reservation for stream)	1 3 5
3	Doranakelemukalana (reservation for footpath)	0 2 25
3½	Hapugastenne estate (do.)	0 1 3
5	Doranakelemukalana (reservation for stream)	2 1 35
7	Hapugastenne estate (do.)	1 3 33
8	Pussekurahana (do.)	0 1 12
9	Hapugastenne estate (do.)	0 3 24
23	Bogahawatta	0 3 30
24	Kumburapaulahena	5 2 13
25	Kudalugalehena	7 1 14
27	Do.	2 3 29
38	Do. <i>alias</i> Potukoladeniyehena	1 2 21
39	Kudalugalewatta <i>alias</i> Potukoladeniyewatta	1 2 30
		28 1 34

Ratnapura S. O. 62—1 30.

Ratnapura Notice No. 10,618.

Notice under "The Waste Lands Ordinances of 1897, 1899, 1900, 1903, and 1927."

TAKE notice that unless within three months from August 1, 1930, the persons, if any, who claim any interest in the lands hereinafter mentioned or in any one or more of such lands or to some interest therein make claim in person or in writing to the said lands or to any of them or to some interest therein to R. Jones-Bateman, Esq., Special Officer appointed under section 28 of "The Waste Lands Ordinances of 1897, 1899, 1900, 1903, and 1927," at his office at Colombo :

Such Special Officer, in pursuance of the powers vested in him by the said Ordinances, will declare by writing under his hand that the said lands, or such of them as to which no claim has been made, are the property of the Crown.

R. J. BATEMAN,
Special Officer.

NOTE.—(a) Any other information in respect of such lands can be obtained from the Settlement Officer, and plans of them from the Surveyor-General.

(b) A claim to a right of way over the said lands or any of them is a claim to an interest in the land or lands.

(c) No lot situated within the boundaries mentioned below, which has not been included in the list of noticed lots, will be dealt with under this notice, and no claim need be made in respect of any such lot.

Description of the Lands referred to.

The following lots situate in the village of Amunutenna in the Uda pattu of the Nawadun korale of the Ratnapura District, in the Province of Sabaragamuwa, all of which lots fall within the boundaries :—

North : The village limit of Wewelketiya, (part of Kiriwendala-ela), the village limit of Wewelketiya.

East : The village limit of Panwilahena, the village limit of Hapugahahena, the village limit of Hapugahahena (part of Nagaha-ela), the village limit of Hapugahahena, the village limit of Hapugahahena (part of Dandeniye-ela), the village limit of Hapugahahena, the village limits of Hapugahahena and Galpallelanda (parts of Dandeniye-ela and Rada-ela), the village limit of Gabbelawatta (part of Bambarabotuwa-ganga).

South : The village limits of Gabbelawatta and Banagoda (part of Bambarabotuwa-ganga).

West : The village limit of Ambalanyaya (part of Paragaha-ela), the village limit of Ambalanyaya, the village limits of Kiriwendala and Wewelketiya (part of Kiriwendala-ela).

Block survey preliminary plan No. 403.

Lot.	Name of Land.	Extent, A. R. P.
2	Doranakelemukalana (reservation for stream)	1 0 29
3	Hapugastenna estate (do.)	0 2 21
4	Do. (do.)	1 1 10
6	Doranakelemukalana (do.)	2 0 12
42	Heenelehena, Meegahahena, Kosgahatennehena, Mahayaya, Baddamanawalehena, Arambehena, Talagahagawahena, Elleudahena, Bogahahena	32 3 6
44	Footpath	0 0 34
45	Arambewatta	0 3 6
46	Tittaweraluwehenyaya, Arambehena, Mahayaya, Medahena, Welikumburehena	36 2 22
47	Footpath	0 0 16
48	Medahena, Ellehena	4 2 0
53	Ranukgamakumbura	0 3 36
56	Talagahagawahena, Tittaweraluwehena, Andagahanagalahena	23 0 1
		104 0 33

Ratnapura S. O. 63—1930.

Ratnapura Notice No. 10,619.

Notice under "The Waste Lands Ordinances of 1897, 1899, 1900, 1903, and 1927."

TAKE notice that unless within three months from August 1, 1930, the persons, if any, who claim any interest in the lands hereinafter mentioned or in any one or more of such lands or to some interest therein make claim in person or in writing to the said lands or to any of them or to some interest therein to R. Jones-Bateman, Esq., Special Officer appointed under section 28 of "The Waste Lands Ordinances of 1897, 1899, 1900, 1903, and 1927," at his office at Colombo :

Such Special Officer, in pursuance of the powers vested in him by the said Ordinances, will declare by writing under his hand that the said lands, or such of them as to which no claim has been made are the property of the Crown.

R. J. BATEMAN,
Special Officer.

NOTE.—(a) Any other information in respect of such lands can be obtained from the Settlement Officer, and plans of them from the Surveyor-General.

(b) A claim to a right of way over the said lands or any of them is a claim to an interest in the land or lands.

(c) No lot situated within the boundaries mentioned below, which has not been included in the list of noticed lots, will be dealt with under this notice, and no claim need be made in respect of any such lot.

Description of the Lands referred to.

The following lots situate in the village of Nahitiya, in the Uda pattu of the Nawadun korale of the Ratnapura District, in the Province of Sabaragamuwa, all of which lots fall within the boundaries :—

North : The village limits of Galpallelanda, Pahalagama, and Pelendagama (part of Bambarabotuwa-ganga).

East : The village limit of Pelendagama (part of Bambarabotuwa-ganga), the village limit of Walakadawatta (part of Gane-ela), the village limit of Walakadawatta.

South : The village limit of Kempanawatta.

West : The village limit of Kempanawatta, the village limit of Gabbelawatta (part of Hal-ela).

Block survey preliminary plan No. 424.

Lot.	Name of Land.	Extent, A. R. P.
2	Bulathgalehena, Allagedarawatthehena, Kudanahitihyehena, Periyakekunchehena, Kudanahitihyewalahena (reservation for stream)	8- 2 24
3	Allagedarawatthehena, Kosgahahena, Kudanahitihyehena, Galandakosgahahena	14 1 35
4	Puhuarambekosgahahenyaya, Galgagawahena, Bulathgalehena, Galandakosgahahenyaya, Galpotuyayehenyaya	20 0 21

Lot.	Name of Land.	Extent, A. R. P.	East : The village limits of Hedakanda, Diyabile, and Pelendagama (part of Kadurugal-dola). South : The village limit of Nahitiya (part of Bambara-botuwa-ganga). West : The village limits of Galpallelanda and Panwilahena (part of Dehenelle-ela), the village limit of Dehenakanda.
7	Rukkattanehena <i>alias</i> Ninde-elanattehena, Rukkattanahenyaya	2 0 14	
9	Bulathgalemukalana, Halgahawalahenemukalana, Paluwattekele, Ganetennekele	9 2 1	
10	Bekkewalahena, Paluwattehena, Halgahawalahena	3 3 0	
13	Bekkewalamukalana, Deiyannehenekele	7 2 30	
14	Footpath	0 0 28	
16	Alutwatta	0 1 39	
17	Talagahahena <i>alias</i> Bekkewalahena	3 0 3	
18	Bekkewalamukalana	6 0 18	
20	Talagahawatta	4 2 29	
21	Paranawattedeniya	0 1 9	
23	Talagahawatta	4 0 25	
25	Paluwattealutkella	1 3 2	
26	Footpath	0 0 12	
27	Rukkattanehenyaya	1 0 30	
32	Footpath	0 0 11	
36	Galadankosgahahenekele, Aturakele	0 3 22	
37	Footpath	0 0 4	
38	Kosgahawatta	0 3 11	
39	Footpath and reservation	0 0 36	
40	Footpath	0 0 7	
42	Alagederawattehena	1 3 37	
43	Periyakekunekele	0 1 33	
44	Periyakekunehena <i>alias</i> Periyakekunehenyaya	10 1 26	
45	Gegawahenyaya, Galgegawahena, Periyakekunehena	5 0 23	
46	Gegawamukalana, Bulathgalemukalana, Surulupanehenekele	2 1 20	
47	Kekunedeniya	0 2 37	
48	Surulupanehenekele, Bulathgalemukalana, Ganetennekele, Halelamukalana	105 2 25	
49	Deiyannehenekele	0 0 36	
50	Ganetennehena <i>alias</i> Gane-ehena	3 3 31	
51	Ganetennekele	2 0 36	
53	Ganetennekele, Gane-ehenekele	3 3 13	
		227 1 8	

Ratnapura S. O. 64—1930.

Ratnapura Notice No. 10,620.

Notice under "The Waste Lands Ordinances of 1897, 1899, 1900, 1903, and 1927."

TAKE notice that unless within three months from August 1, 1930, the persons, if any, who claim any interest in the lands hereinafter mentioned or in any one or more of such lands or to some interest therein make claim in person or in writing to the said lands or to any of them or to some interest therein to R. Jones-Bateman, Esq., Special Officer appointed under section 28 of "The Waste Lands Ordinances of 1897, 1899, 1900, 1903, and 1927," at his office at Colombo :

Such Special Officer, in pursuance of the powers vested in him by the said Ordinances, will declare by writing under his hand that the said lands, or such of them as to which no claim has been made, are the property of the Crown.

R. J. BATEMAN,
Special Officer.

NOTE.—(a) Any other information in respect of such lands can be obtained from the Settlement Officer, and plans of them from the Surveyor-General.

(b) A claim to a right of way over the said lands or any of them is a claim to an interest in the land or lands.

(c) No lot situated within the boundaries mentioned below, which has not been included in the list of noticed lots, will be dealt with under this notice, and no claim need be made in respect of any such lot.

Description of the Lands referred to.

The following lots situate in the village of Pahalagama, in the Uda pattu of the Nawadun korale of the Ratnapura District, in the Province of Sabaragamuwa, all of which lots fall within the boundaries :—

North: The village limit of Dehenakanda.

Lot.	Name of Land.	Extent, A. R. P.
9	Yakdehiwattehena, Jambugahahenyaya, Tibbotumandiyehena, and Kalugahahena	8 1 13
11	Footpath	0 0 14
12	Ellehena, Ampitiyalanda, Elhenyaya, Rukattanahena, and Tibbotumandiyehena	26 3 2
17	Footpath	0 0 13
18	Yakdehiwattehena, Gedaragawahenyaya, Jambugahahena, Tibbotumandiyehena, and Kalugahahena	8 1 28
20	Periyadahenyaya and Katukendehena	12 1 36
21	Walahaligahahenedeniya	0 1 7
29	Bimpolmandiya	1 2 1
30	Ilukmandiyehena	0 2 26
41	Footpath	0 0 21
42	Ambagahalandehena <i>alias</i> Polgahahena	9 0 0
44	Halkotunnehena, Bulatgulanehena, Bulatwattehena, and Kitukkatunnehena	2 2 9
48	Katukitulgahahena	1 3 5
49	Footpath	0 0 9
52	Ilukmandiyehena <i>alias</i> Katukitulgahahena	4 3 10
64	Polgahahena	14 2 1
70	Godaporagahahena	2 1 28
71	Kekunagahahenyaya and Nayehenyaya	3 1 16
74	Puswattehenyaya <i>alias</i> Divigalehenyaya	39 0 36
75	Puswattehena	3 0 7
79	Footpath	0 0 18
80	Rambukdeniyehena	2 1 1
81	Do.	1 1 16
82	Wellewalemukalana	2 0 11
83	Diyananawalahena <i>alias</i> Godaparagahahena	40 3 29

186 0 37

Ratnapura S. O. 65—1930.

Ratnapura Notice No. 10,621.

Notice under "The Waste Lands Ordinances of 1897, 1899, 1900, 1903, and 1927."

TAKE notice that unless within three months from August 1, 1930, the persons, if any, who claim any interest in the lands hereinafter mentioned or in any one or more of such lands or to some interest therein make claim in person or in writing to the said lands or to any of them or to some interest therein to R. Jones-Bateman, Esq., Special Officer appointed under section 28 of "The Waste Lands Ordinances of 1897, 1899, 1900, 1903, and 1927," at his office at Colombo :

Such Special Officer, in pursuance of the powers vested in him by the said Ordinances, will declare by writing under his hand that the said lands, or such of them as to which no claim has been made, are the property of the Crown.

R. J. BATEMAN,
Special Officer.

NOTE.—(a) Any other information in respect of such lands can be obtained from the Settlement Officer, and plans of them from the Surveyor-General.

(b) A claim to a right of way over the said lands or any of them is a claim to an interest in the land or lands.

(c) No lot situated within the boundaries mentioned below, which has not been included in the list of noticed lots, will be dealt with under this notice, and no claim need be made in respect of any such lot.

Description of the Lands referred to.

The following lots situate in the village of Gabbelawatta, in the Uda pattu of the Nawadun korale of the Ratnapura

District, in the Province of Sabaragamuwa, all of which lots fall within the boundaries :—

North : The village limits of Amunutenna and Galpallelanda (part of Bambarabotuwa-ganga).

East : The village limit of Nahitiya (part of Hal-ela).

South : The village limit of Kempanawatta, the village limits of Kempanawatta and Banagoda (part of Bataketiye-ela).

West : The village limit of Banagoda (part of Bataketiye-ela), the village limit of Amunutenna (part of Bambarabotuwa-ganga).

Block survey preliminary plan No. 426.

Lot.	Name of Land.	Extent, A. R. P.
2	Walehenyaya (reservation for river)	7 1 27
3	Arachchigamagulana (do.)	0 2 39
9	Ganga-addara-aramba (do.)	3 2 16
10	Arachchigamagulana	6 1 16
11	Ditto and Bogahahena	10 0 5
15	Halelehena and Walehenyaya (reservation for stream)	4 2 21
18	Gabbelawatta (reservation for path)	0 1 4
21	Arachchigamagulana (do.)	0 0 32
23	Estate bridle road	0 0 7
24	Udahawatta (bridle road)	0 0 12
27	Arachchigamagulana (reservation for path)	0 1 26
28	Arachchigamagulana	24 0 21
29	Walehenyaya (reservation for river)	0 0 26
30	Asweddumahena (reservation for stream)	2 3 5
34	Ambagahagawa-aswedduma (reservation for path)	0 0 14
37	Arachchigamagulana	13 0 6
38	Ditto (estate bridle road)	0 1 20
39	Arachchigamagulana (estate bridle road)	0 1 39
40	Arachchigamagulana, Pelichchagalehena	19 3 10
41	Pelichchagalehena	0 2 24
42	Do.	7 3 29
43	Walehenyaya (reservation for path)	0 0 10
44	Halelehena (do.)	0 0 13
44½	Footpath	0 0 4
46	Halelehena, Bogahahena, and Pelichchagalehena	13 0 33
47	Halelehenemikalana	27 2 30
48	Tennapitahena	0 0 14
49	Do.	0 0 8
50	Estate bridle road	0 0 33
51	Jamanarangahahena	0 2 10
52	Do.	9 0 18
53	Estate bridle road	0 1 14
54	Asweddumehena	0 1 14
55	Ditto (reservation for stream)	0 2 9
		155 2 9

Ratnapura S. O. 66—1930.

Ratnapura Notice No. 10,622.

Notice under "The Waste Lands Ordinances of 1897, 1899, 1900, 1903, and 1927."

TAKE notice that unless within three months from August 1, 1930, the persons, if any, who claim any interest in the lands hereinafter mentioned or in any one or more of such lands or to some interest therein make claim in person or in writing to the said lands or to any of them or to some interest therein to M. K. T. Sandys, Esq., Special Officer appointed under section 28 of "The Waste Lands Ordinances of 1897, 1899, 1900, 1903, and 1927," at his office at Colombo :

Such Special Officer, in pursuance of the powers vested in him by the said Ordinances, will declare by writing under his hand that the said lands, or such of them as to which no claim has been made, are the property of the Crown.

M. K. T. SANDYS,
Special Officer.

NOTE.—(a) Any other information in respect of such lands can be obtained from the Settlement Officer, and plans of them from the Surveyor-General.

(b) A claim to a right of way over the said lands or any of them is a claim to an interest in the land or lands.

(c) No lot situated within the boundaries mentioned below, which has not been included in the list of noticed lots, will be dealt with under this notice, and no claim need be made in respect of any such lot.

Description of the Lands referred to.

The following lots situate in the village of part of Adawikanda, in Uda pattu north of the Kuruwiti korale of the Ratnapura District, in the Province of Sabaragamuwa, all of which lots fall within the boundaries :—

North : The village limit of Gangaboda (part of Inn-dola), the boundary of topo preliminary plan No. 1 in Three Korales of the Kegalla District, the village limit of Pelendakanda, the village limit of Pelendakanda (Pusselketiye-ela), the village limit of Pelendakanda, the village limit of Pelendakanda (stream), the village limit of Pelendakanda (parts of Kuru-ganga and Idirichchagala-gawa-ela), the boundary of topo preliminary plan No. 1 in Three Korales of the Kegalla District.

East : The boundary of topo preliminary plan No. 1 in Three Korales of the Kegalla District, the boundary of the topo preliminary plan No. 2.

South : The boundary of topo preliminary plan No. 2, the village limit of part of Diyagala, in Uda pattu south, the village limit of part of Diyagala in Uda pattu south (parts of Ganime-ela and Tennehene-dola), the village limits of part of Diyagala and Ell-kanda in Uda pattu south.

West : The village limits of Lassekanda and Witarampanguwa (part of Binature-ela), the village limit of Lassekanda (part of Kuru-ganga).

Block survey preliminary plan No. 393.

Lot.	Name of Land.	Extent, A. R. P.
1	Inn-dola (part)	2 2 34
3	Dotalugalamukalana	24 3 6
4	Bililenagawahena and Hallenagawahena, &c.	45 1 1
6	Kehelgulanewatta	1 0 4
12	Gansabhawa path	0 1 13
14	Heennarangahahena	0 1 14
15	Stream	0 0 15
18	Do.	0 0 4
20	Do.	0 2 3
23	Dachchawattehena	1 1 25
25	Mahagalagawahena	0 3 1
30	Footpath	0 0 4
31	Kodiyabendagalagawawatta	1 0 4
35	Kajugahatennehena	1 0 36
37	Morawakkoraledeniye-ela	0 1 6
38	Millegawawatta	0 2 20
40	Gansabhawa path	0 0 23
41	District Road Committee path	0 0 21
44	Dematagahalandehena	1 0 32
46	District Road Committee path and Gansabhawa path	0 3 5
48	Annakkagalapallewatta	5 2 10
51	Footpath	0 0 6
52	Gansabhawa path (abandoned)	0 0 19
54	District Road Committee path and Gansabhawa path	0 0 31
57	Naya-ela	0 1 25
59	District Road Committee path	0 0 21
61	Dotalugale-ela	0 0 37
64	Stream	0 1 15
69	Bililenagawawatta	0 1 10
70	Bililenagawahena	4 1 37
71	Do.	9 2 23
73	Millegawawatta	0 1 19
76	Warakakanuwagawahena	0 3 37
77	Ulugalagawahenepathakella	1 0 2
80	District Road Committee path	0 1 37
81	Iskolewatta	1 0 6
83	Dalukgahadeniye-ela	0 3 33
85	Lellokatennedeniya	0 2 0
90	District Road Committee path	0 0 7
93	Lellokawatta alias Pansalewatta	1 0 23
94	Okanda alias Lelwakahena	0 2 21
95	Stream	0 0 12
96	Lelloketennehena	2 1 37
97	Do.	1 1 13
98	Do.	7 0 0
99	Lentiri-ela	1 0 9

Lot.	Name of Land.	Extent, A.	R.	P.	Not.	Name of Land.	Extent, A.	R.	P.
100	Lellokatennehena	2	2	33	216	Annakkagalagawahena,			
101	Kuru-ganga (part)	7	0	25		puchchapugawahena,			
102	Lellokatennehena <i>alias</i> Millewalahena	6	0	1		gawahena and Tebuwekandehena	20	1	36
104	Lellopitiyedeniya	0	3	2	217	Annakkagalagawawatta	0	2	2
105	Lelwakamukalana and Heenmukalana	75	1	27	220	Beruhinne-ela	0	2	32
107	Dematagahahenewatta	4	1	12	221	Annakkagalagawawatta	2	0	32
108	Kuru-ganga	12	2	31	222	Weliketiymukalana	46	1	4
109	Medapillewa	6	2	32	223	Footpath	0	0	20
110	Heenmukalana <i>alias</i> Lelwkatenne- mukalana	0	2	1	224	Madatiyagawahena	2	2	29
111	Dematagahalandehena and Demata- gahahena	2	3	36	225	Baru-ela	1	3	20
112	Dematagahalandewatta	11	3	2	226	Binature-ela (part)	9	1	29
113	Annakkagalapallehena <i>alias</i> Bandura- deniyehena	1	2	5	227	Pelpolamukalana <i>alias</i> Weliketiye- mukalana	4	0	10
114	Annakkagalapallewatta	2	0	33	228	Weliketiye-hena, Liyangasellehena and Minuwanwilagawahena	34	0	7
115	Gulanewatta	4	3	28	229	Liyangasellemukalana	4	0	33
116	Gulanemukalana	0	3	10	230	Minuwandeniya and Liyangaselle- deniya	0	1	15
117	Weliketiymukalana	9	1	38	231	Footpath	0	0	17
118	Waulenagawawatta	2	0	12	234	Dehiatte-ela	2	3	19
119	Tebuwehena and Waulenagawahena	14	1	23	235	Weliketiye-hena and Paladeniyehena	43	0	2
120	Waulenagawawatta	0	1	18	236	Weliketiye-kumbura	0	3	9
122	Footpath	0	0	11	237	Batalawattagawadeniya	0	1	1
125	Tebuwehena	1	0	12	242	Kaputukosgahagawahena	0	3	24
128	Tebuwewatta	1	1	21	243	Pa adeniya	0	0	30
129	Footpath	0	0	5	246	Helehenewatta	0	1	6
131	Heenkumbure-ela	0	0	20	250	Hettigalagawahena and Helehenena	11	3	23
133	Waulenagawahena	1	1	4	251	Helehenewatta	0	2	8
134	Do.	1	2	7	252	Nidangalagawamukalana	15	3	2
135	Stream	0	0	13	253	Nidangalagawawatta	0	0	13
136	Footpath	0	0	4	255	Dawate-ela	0	0	34
138	Tebuwehena	0	3	32	257	Kaputukosgahagawa-atura	8	1	0
139	Kekunehinne-ela	1	0	35	258	Gallenagawahena <i>alias</i> Kehelgulane- hena	2	3	23
141	Stream	0	0	7	259	Bridle path	0	1	36
144	Tebuwehena and Annakkagalahena	8	2	5	260	Karawalenagawawatta	1	0	24
146	Gansabhawa path	1	0	15	262	Kunudiya-ela	1	3	35
149	Kekunahinnewatta	19	3	26	264	Kunudiyagalapallemukalana	0	1	0
151	Gansabhawa path	0	0	13	266	Kunudiya-ela	0	1	2
153	Kekunahinnehena or Nidangala- mukalana	8	3	30	269	Kunudiyagale-dola	0	0	10
154	Nidangalagawamukalana	35	1	29	270	Ganime-ela	1	1	16
155	Naya-dola <i>alias</i> Kehelwatte-ela	2	3	37	271	Kunudiyagalapallemukalana <i>alias</i> Kunudiyagalammukalana	217	2	4
156	Tebuwekandemukalana	13	1	18	272	Bridle road	0	0	22
157	Tebuwekandehenyaya	5	2	8	273	Adawikandewatta	2	0	18
158	Kuru-ganga (part)	9	1	0	274	Kunudiyagalapallemukalana and Halgasawamukalana	12	1	38
159	Galapallegederagawawatta and Gala- pallegederawatta	1	1	22	275	Naya-oya	1	0	20
160	Tebuwekandehena	25	1	37	276	Bridle road	0	0	33
164	Ulamalaginalenagawamukalana	9	0	10	277	Kunudiyagalapallemukalana <i>alias</i> Bulatgalemukalana and Kunudiya- galamukalana	5	0	10
165	Bulatwattehena	0	2	8	281	Gansabhawa path	0	0	22
167	Kuru-ganga	24	3	21	283	Halgasawahena	1	2	23
169	Idirichchagalagawa-ela <i>alias</i> Idi- richchakosgahagawa-ela (part)	0	3	37	284	Gansabhawa path	0	1	1
170	Kolawawatta (reservation for path)	0	2	14	286	Illuktennehena and Haldolehena	6	3	30
172	Gansabhawa path	0	0	6	287	Haloyagawamukalana	6	3	8
173	Do.	0	0	2	288	Haloyagawahena <i>alias</i> Ellandahena	0	2	39
175	Do.	0	0	3	291	Nugegawawatta	2	3	32
178	Mahapadurutalawenweti heha-ela	0	0	6	292	Kaputukosgahagawahena	0	0	34
179	Ambalamagawa dola	0	1	2	294	Ulullagawahena, Ellandahena and Horakandagawahena	54	2	4
181	Kolowawatta estate	0	1	10	295	Horakandagawadeniya	0	2	5
182	Ambalamagawa dola	0	0	38	296	Footpath	0	0	5
183	Waranagala estate	0	0	18	297	Horagasgawa-atura	0	1	34
184	Gansabhawa path	0	0	5	298	Footpath	0	0	2
186	Waranagala estate	0	3	1	299	Horagasgawahena	5	0	30
187	Mahapadurutalawenwetichcha-ela	0	0	5	300	Horakandagawamukalana	0	2	29
191	Waranagala estate	0	0	25	301	Wahal-ela	0	1	30
192	Do.	0	0	2	302	Horakandagawamukalana	0	3	19
193	Do.	0	1	26	303	Hal-oya	2	3	14
194	Do.	0	0	21	304	Talgasawahena, Pillagawahenyaya, and Ellaudahenyaya	39	3	22
195	Kolowawatta estate	0	0	14	305	Purane-ela	2	1	15
197	Ambalamagawa-ela	2	2	33	306	Gallenagawahena and Pillagawa- hena	45	3	19
199	Waranagala estate (reservation for path)	2	1	18	307	Wahal-ela	0	1	21
201	Gansabhawa path	0	0	13	308	Paragahamankadagodella	1	0	32
207	Halgasgawa dola	0	2	21	309	Wahal-ela	4	2	23
208	Kekunagalemukalana <i>alias</i> Kunu- diyagalemukalana	28	2	34	310	Kunudiyagalenwetichcha-ela	1	2	29
209	Bridle path	0	0	33	311	Vedagederagawadeniya	0	3	18
214	Tebuwekandehenyaya and Nidangala- udahena	17	3	24					
215	Angurupuchchapugawamukalana and Nidangalagawamukalana	3	0	35					

Lot.	Name of Land.	Extent, A. R. P.
313	Gansabhawa path	0 0 22
316	Haloyemukalana	3 3 8
317	Gansabhawa path	0 0 28
318	Helehena	1 3 9
320	Halgasgawamukalana, <i>alias</i> Haldola-mukalana	5 0 13
321	Bridle road	0 0 34
322	Danamandiyehena <i>alias</i> Helehena	0 3 0
323	Nayawatta	3 0 24
324	Nayawattagawahena	0 3 27
325	Kunudiyaagalapallemukalana	4 0 21
326	Bridle road	0 0 26
329	Miyanakolatennewatta	0 1 14
330	Miyanakolatennehena	1 2 29
331	Gansabhawa path and bridle road	0 2 4
332	Kolawalandiyewatta	0 0 29
333	Kalawalandiyehena	0 0 15
334	Kunudiyaagalapallemukalana <i>alias</i> Ganimemukalana	5 2 8
336	Mandagalawatta	2 3 27
337	Tennehena-dola and Ganime-ela (part)	1 0 28
338	Mandagalama'ana <i>alias</i> Ganime-mukalana	9 1 8
339	Kalawelandiyehena <i>alias</i> Kalawelketiyehena	1 1 3
340	Galpotte-ela	0 1 19
341	Ganimemukalana	1 3 36
343	Miyanakolatennehena and Kalawelandiyehena	28 1 38
344	Walpalandehena	15 1 12
345	Vigasawetichchahena and Walpalahena	8 3 29
346	Diyagalamukalana and Kalupahane-mukalana	166 0 18
348	Kanainwalehenyaya, Hunugalagawahena, Annakkagalagawahena, and Koskanuwagawahena	110 1 4
349	Kanainwalenwetichcha-ela	1 0 13
350	Horatennemukalana and Dummala-gawamukalana	33 2 0
351	Binature-ela (part)	0 3 12
		1,565 3 37

Ratnapura S. O. 67—1930.

Ratnapura Notice No. 10,623.**Notice under "The Waste Lands Ordinances of 1897, 1899, 1900, 1903, and 1927."**

TAKE notice that unless within three months from August 1, 1930, the persons, if any, who claim any interest in the lands hereinafter mentioned or in any one or more of such lands or to some interest therein make claim in person or in writing to the said lands or to any of them or to some interest therein to C. E. Arndt, Esq., Special Officer appointed under section 28 of "The Waste Lands Ordinances of 1897, 1899, 1900, 1903, and 1927," at his office at Colombo:

Such Special Officer, in pursuance of the powers vested in him by the said Ordinances, will declare by writing under his hand that the said lands, or such of them as to which no claim has been made, are the property of the Crown:

CARL. E. ARNDT,
Special Officer.

NOTE.—(a) Any other information in respect of such lands can be obtained from the Settlement Officer, and plans of them from the Surveyor-General.

(b) A claim to a right of way over the said lands or any of them is a claim to an interest in the land or lands.

(c) **No lot situated within the boundaries mentioned below, which has not been included in the list of noticed lots, will be dealt with under this notice, and no claim need be made in respect of any such lot.**

Description of the Lands referred to.

The following lots situate in the village of Ramiyoka, in the Uda pattu of the Nawadun korale of the Ratnapura

District, in the Province of Sabaragamuwa, all of which lots fall within the boundaries:—

North: The village limit of Gallella, the village limit of Gallella (part of Peelle-dola), the village limit of Liyanararachchigama.

East: The village limit of Liyanararachchigama.

South: The village limit of Owalamahabage (part of Bambarabotuwa-ganga).

West: The village limit of Galboda (part of Peelle-dola).

Block survey preliminary plan No. 409.

Lot.	Name of Land.	Extent, A. R. P.
1	Peelle-dola (part)	0 1 10
5	Gamage-dola (part)	0 0 6
6	Do.	0 3 8
7	Peelle-dola (part)	0 0 20
10	Mala-ela	0 0 7
13	Kumburagodellehena	1 0 30
14	Hin-ela	0 1 13
17	Medawatta	1 2 17
18	Medahenepaulakella	1 1 10
19	Ganga-addarahena and Madolgahahena	7 0 15
23	Edandagawaowita	0 2 30
24	Ganga-addarahena (reservation along stream)	0 2 34
25	Mala-dola	0 0 3
26	Ganga-addarahena (reservation along stream)	0 2 5
28	Hin-ela	0 1 34
29	Ganga-addarahena (reservation along stream)	0 0 7
30	Bambarabotuwa-ganga (part)	3 2 32
		19 0 1

Ratnapura S. O. 68—1930.

Ratnapura Notice No. 10,624.**Notice under "The Waste Lands Ordinances of 1897, 1899, 1900, 1903, and 1927."**

TAKE notice that unless within three months from August 1, 1930, the persons, if any, who claim any interest in the lands hereinafter mentioned or in any one or more of such lands or to some interest therein make claim in person or in writing to the said lands or to any of them or to some interest therein to C. E. Arndt, Esq., Special Officer appointed under section 28 of "The Waste Lands Ordinances of 1897, 1899, 1900, 1903, and 1927," at his office at Colombo:

Such Special Officer, in pursuance of the powers vested in him by the said Ordinances, will declare by writing under his hand that the said lands, or such of them as to which no claim has been made, are the property of the Crown.

CARL. E. ARNDT,
Special Officer.

NOTE.—(a) Any other information in respect of such lands can be obtained from the Settlement Officer, and plans of them from the Surveyor-General.

(b) A claim to a right of way over the said lands or any of them is a claim to an interest in the land or lands.

(c) **No lot situated within the boundaries mentioned below, which has not been included in the list of noticed lots, will be dealt with under this notice, and no claim need be made in respect of any such lot.**

Description of the Lands referred to.

The following lots situate in the village of Mawella North, in the Uda pattu of the Nawadun korale of the Ratnapura District, in the Province of Sabaragamuwa, all of which lots fall within the boundaries:—

North: The village limit of Galboda.

East: The village limit of Owalamahabage (part of Bambarabotuwa-ganga).

South: The village limit of Bopetta (part of Denawak-ganga).

West: The village limit of Mawella South (part of Denawak-ganga), the village limit of Galboda.

Block survey preliminary plan No. 413.				
Lot.	Name of Land.	Extent,	A.	R. P.
1 ..	Denawak-ganga (part)	..	2	2 29
3 ..	Silvaland, Pillewehenyaya	..	9	0 22
5 ..	Holiyawalemukalana	..	2	3 5
6 ..	Bambarakotuwa-ganga (part)	..	1	3 7
			16	1 23

Ratnapura S. O. 69—1930.

Ratnapura Notice No. 10,625.**Notice under "The Waste Lands Ordinances of 1897, 1899, 1900, 1903, and 1927."**

TAKE notice that unless within three months from August 1, 1930, the persons, if any, who claim any interest in the lands hereinafter mentioned or in any one or more of such lands or to some interest therein make claim in person or in writing to the said lands or to any of them or to some interest therein to C. E. Arndt, Esq., Special Officer appointed under section 28 of "The Waste Lands Ordinances of 1897, 1899, 1900, 1903, and 1927," at his office at Colombo :

Such Special Officer, in pursuance of the powers vested in him by the said Ordinances, will declare by writing under his hand that the said lands, or such of them as to which no claim has been made, are the property of the Crown.

CARL E. ARNDT,
Special Officer.

NOTE.—(a) Any other information in respect of such lands can be obtained from the Settlement Officer, and plans of them from the Surveyor-General.

(b) A claim to a right of way over the said lands or any of them is a claim to an interest in the land or lands.

(c) No lot situated within the boundaries mentioned below, which has not been included in the list of noticed lots, will be dealt with under this notice, and no claim need be made in respect of any such lot.

Description of the Lands referred to.

The following lots situate in the village of Liyana-arachchigama, in the Uda pattu of the Nawadun korale of the Ratnapura District, in the Province of Sabaragamuwa, all of which lots fall within the boundaries :—

North : The village limit of Nugepola.

East : The village limit of Nugepola, the village limit of Nugepola (part of Kalua-ela).

South : The village limit of Owalakudabage, the village limit of Owalamahabage (part of Bambarabotuwa-ganga).

West : The village limit of Owalamahabage (part of Bambarabotuwa-ganga), the village limit of Ramiyoka, the village limit of Gallella (part of Peelle-dola), the village limit of Gallella.

Block survey preliminary plan No. 408.

Lot.	Name of Land.	Extent,	A.	R. P.
11 ..	Kalua-ela (part)	..	0	1 21
12 ..	Cart road	..	0	2 14
16 ..	Kalua-ela (part)	..	1	3 6
20 ..	Peelle-dola (do.)	..	0	1 16
23 ..	Do. (do.)	..	0	2 23
25 ..	Bambarabotuwa-ganga (part)	..	1	2 29
			5	1 29

Ratnapura S. O. 70—1930.

FINAL ORDERS.**Ratnapura S. O. No. 1,573.****Order under Section 4, Sub-section (1), of "The Waste Lands Ordinances of 1897, 1899, 1900, 1903, and 1927."**

In the matter of the land commonly called or known as Marekandemukulana, situate in the village of Nugadanda Kahandikele, in the Meda pattu of the Kuruwiti korale of the Ratnapura District, in the Province of Sabaragamuwa, and of "The Waste Lands Ordinances of 1897, 1899, 1900, and 1903."

WHEREAS in pursuance of section 1 of the said Ordinances it was duly declared and notified on the 6th day of February, 1925, that if no claim to the land commonly called or known as Marekandemukulana, situate in the village of Nugadanda Kahandikele, in the Meda pattu of the Kuruwiti korale of the Ratnapura District, in the Province of Sabaragamuwa, containing in extent 2 acres 3 roods and 26 perches, and shown as lot 32A in block survey preliminary plan No. 217, was made to Walter Terence Stace, Esq., Special Officer appointed under section 28 of the said Ordinances, within the period of three months from the date specified in the said notice, such land would be declared the property of the Crown, and dealt with on account of the Crown (*vide* Notice No. 8,745) :

And whereas Udakadage Lenthuwa made claim thereto, and Walter Terence Stace, Esq., Special Officer appointed under section 28 of the said Ordinances, made due inquiry into such claim; and whereas the said claimant and Walter Terence Stace, Esq., the aforesaid Special Officer, came to an agreement in writing dated the 12th day of January, 1926, concerning the said land, under section 4, sub-section (1), of the said Ordinances, whereby it was agreed that Nedurana Arachchige Tigonis Gunadasa should be declared the purchaser of the said land upon payment on or before the 12th day of April, 1926, to the Government Agent at Ratnapura, or to the Settlement Officer, of a sum of Rupees Sixty only (Rs. 60), as the purchase amount of the said land; and whereas the said amount has been duly paid, the said Nedurana Arachchige Tigonis Gunadasa is hereby, in pursuance of the agreement afore-mentioned, declared to be the purchaser of the said land, as more fully described herein below, and as described in the survey and description thereof authenticated by Arthur Harry Gerald Dawson, Esq., Surveyor-General, bearing date the 17th day of April, 1929, No. 397,520/F. O. T. P. (L. L. L. No. 1,733).

Description of the Land referred to.

The land commonly called or known as Marekandemukulana, situate in the village of Nugadanda Kahandikele, in the Meda pattu of the Kuruwiti korale of the Ratnapura District, in the Province of Sabaragamuwa, containing in extent 2 acres 3 roods 26 perches, and shown as lot 32A in block survey preliminary plan No. 217; and bounded as follows : on the north by Marekandehen-dola; on the east by Marekandemukulana (lot 37A) sold under the Waste Lands Ordinances, Marekandemukulana (lot 37) sold under the Waste Lands Ordinances, Marekandemukulana (lot 37B) sold under the Waste Lands Ordinances; on the south by the boundary of the Western Province; on the west by Marekandemukulana (lot 32) sold under the Waste Lands Ordinances.

H. E. JANSZ,
Special Officer.

February 6, 1930.

The consent of His Excellency the Governor has been obtained to the publication of the above order under section 4 (2) of the said Ordinances.

J. C. JANSZ,
for Colonial Secretary.

Dated at Colombo, this 19th day of June, 1930.

Ratnapura S. O. No. 1,574.**Order under Section 4, Sub-section (1), of "The Waste Lands Ordinances of 1897, 1899, 1900, 1903, and 1927."**

In the matter of the lands commonly called or known as Kappallehena, Millagahahena, &c., situate in the village of Nugadanda Kahandikele, in the Meda pattu of the Kuruwiti korale of the Ratnapura District, in the Province of Sabaragamuwa, and of "The Waste Lands Ordinances of 1897, 1899, 1900, and 1903."

WHEREAS in pursuance of section 1 of the said Ordinances it was duly declared and notified on the 6th day of February, 1925, that if no claim to the lands commonly called or known as Kappallehena, Millagahahena, &c., situate in the village of Nugadanda Kahandikele, in the Meda pattu of the Kuruwiti korale of the Ratnapura District, in the Province of Sabaragamuwa, containing in extent 16 acres 2 roods and 27 perches, and shown as lot 58 in block survey preliminary plan No. 217, was made to Walter Terence Stace, Esq., Special Officer appointed under section 28 of the said Ordinances, within the period of three months

from the date specified in the said notice, such lands would be declared the property of the Crown, and dealt with on account of the Crown (*vide* Notice No. 8,745) :

And whereas Kuranyalaye Asanda made claim thereto, and Walter Terence Stace, Esq., Special Officer appointed under section 28 of the said Ordinances, made due inquiry into such claim ; and whereas the said claimant and Walter Terence Stace, Esq., the aforesaid Special Officer, came to an agreement in writing dated the 12th day of January, 1926, concerning the said lands, under section 4, sub-section (1), of the said Ordinances, whereby it was agreed that the said claimant should be declared the purchaser of a portion of the said lands, upon payment on or before the 12th day of April 1926, to the Government Agent at Ratnapura, or to the Settlement Officer, of a sum of Rupees Ten only (Rs. 10), as the purchase amount of the said portion of the said lands ; and whereas the said amount has been duly paid by the said claimant, he is hereby, in pursuance of the agreement aforementioned, declared to be the purchaser of the said portion of the said lands, as more fully described herein below, and as described in the survey and description thereof authenticated by Arthur Harry Gerald Dawson, Esq., Surveyor-General, bearing date the 15th day of April, 1929, No. 397,473/F. O. T. P. (L. L. L. No. 1,740).

Description of the Land referred to.

The land commonly called or known as Ahugahahena, situate in the village of Nugadanda Kahandikele, in the Meda pattu of the Kuruwiti korale of the Ratnapura District, in the Province of Sabaragamuwa, and containing in extent 2 roods and 2 perches, and shown as lot 58D in block survey preliminary plan No. 217 ; and bounded as follows : on the north by Ahugahahena (lot 58c) sold under the Waste Lands Ordinances ; on the east by Ahugahahena (lot 58F) (reservation for paddy field) to be declared the property of the Crown under the Waste Lands Ordinances ; on the south by Ahugahahena (lot 58E) sold under the Waste Lands Ordinances ; on the west by Kappallehena (lot 58B) sold under the Waste Lands Ordinances, Kappallehenewatta (T. P. 371,502).

H. E. JANSZ,
Special Officer.

February 6, 1930.

The consent of His Excellency the Governor has been obtained to the publication of the above order under section 4 (2) of the said Ordinances.

J. C. JANSZ,
for Colonial Secretary.

Dated at Colombo, this 19th day of June, 1930.

Ratnapura S. O. No. 1,575.

Order under Section 4, Sub-section (1), of "The Waste Lands Ordinances of 1897, 1899, 1900, 1903, and 1927."

In the matter of the lands commonly called or known as Marekandeowita, Marekandemukalana, &c., situate in the village of Nugadanda Kahandikele, in the Meda pattu of the Kuruwiti korale of the Ratnapura District, in the Province of Sabaragamuwa, and of "The Waste Lands Ordinances of 1897, 1899, 1900, and 1903."

WHEREAS in pursuance of section 1 of the said Ordinances it was duly declared and notified on the 6th day of February, 1925, that if no claim to the lands commonly called or known as Marekandeowita, Marekandemukalana, &c., situate in the village of Nugadanda Kahandikele, in the Meda pattu of the Kuruwiti korale of the Ratnapura District, in the Province of Sabaragamuwa, containing in extent 15 acres 3 roods and 23 perches, and shown as lots 36, 37, 37A, 37B, 37C, and 43 in block survey preliminary plan No. 217, was made to Walter Terence Stace, Esq., Special Officer appointed under section 28 of the said Ordinances, within the period of three months from the date specified in the said notice, such lands would be declared the property of the Crown, and dealt with on account of the Crown (*vide* Notice No. 8,745) :

And whereas Udakadage Kirimenika made claim thereto, and Walter Terence Stace, Esq., Special Officer appointed under section 28 of the said Ordinances, made due inquiry into such claim ; and whereas the said claimant and Walter Terence Stace, Esq., the aforesaid Special

Officer, came to an agreement in writing dated the 11th day of January, 1926, concerning the said lands, under section 4, sub-section (1), of the said Ordinances, whereby it was agreed that Dona Juslin Amarasinghe Hamine should be declared the purchaser of the said lands, upon payment on or before the 12th day of April, 1926, to the Government Agent at Ratnapura, or to the Settlement Officer, of a sum of Rupees Four hundred and Ninety only (Rs. 490), as the purchase amount of the said lands and of lot 58c on the same plan sold to the said claimant ; and whereas the said amount has been duly paid, the said Dona Juslin Amarasinghe Hamine is hereby, in pursuance of the agreement aforementioned, declared to be the purchaser of the said lands, as more fully described herein below, and as described in the survey and description thereof authenticated by Arthur Harry Gerald Dawson, Esq., Surveyor-General, bearing date the 25th day of April, 1929, No. 397,690/F. O. T. P. (L. L. L. No. 1,734).

Description of the Lands referred to.

The following lots situate in the village of Nugadanda Kahandikele, in the Meda pattu of the Kuruwiti korale of the Ratnapura District, in the Province of Sabaragamuwa :—

Block survey preliminary plan No. 217.

Lot.	Name of Land.	Extent, A. R. P.
36 ..	Marekandeowita 0 1 38
37 ..	Marekandemukalana 10 3 19
37A ..	Do. 0 0 7
37B ..	Do. 2 0 37
37C ..	Do. 0 1 25
43 ..	Galgodamukalana 1 3 17

15 3 23

and bounded as follows : on the north by Marekandehendola, Marekandewatta (T. P. 375,668) ; on the east by Marekandewatta (T. P. 375,668), Maha-oya, ela, Marekandeowita (lot 39) to be declared the property of the Crown under the Waste Lands Ordinances, Marekandekumbura (T. P. 371,507), stream, Maha-oya ; on the south by the boundary of the Western Province ; on the west by the boundary of the Western Province, Marekandemukalana (lot 32A) sold under the Waste Lands Ordinances.

H. E. JANSZ,
Special Officer.

February 6, 1930.

The consent of His Excellency the Governor has been obtained to the publication of the above order under section 4 (2) of the said Ordinances.

J. C. JANSZ,
for Colonial Secretary.

Dated at Colombo, this 19th day of June, 1930.

Ratnapura S. O. No. 1,576.

Order under Section 4, Sub-section (1), of "The Waste Lands Ordinances of 1897, 1899, 1900, 1903, and 1927."

In the matter of the land commonly called or known as Kitulehena, situate in the village of Nugadanda Kahandikele, in the Meda pattu of the Kuruwiti korale of the Ratnapura District, in the Province of Sabaragamuwa, and of "The Waste Lands Ordinances of 1897, 1899, 1900, and 1903."

WHEREAS in pursuance of section 1 of the said Ordinances it was duly declared and notified on the 6th day of February, 1925, that if no claim to the land commonly called or known as Kitulehena, situate in the village of Nugadanda Kahandikele, in the Meda pattu of the Kuruwiti korale of the Ratnapura District, in the Province of Sabaragamuwa, containing in extent 10 acres and 12 perches, and shown as lot 4 in block survey preliminary plan No. 217, was made to Walter Terence Stace, Esq., Special Officer appointed under section 28 of the said Ordinances, within the period of three months from the date specified in the said notice, such land would be declared the property of the Crown and dealt with on account of the Crown (*vide* Notice No. 8,745) :

And whereas Keeragala Hakuruge Podiya made claim thereto, and Walter Terence Stace, Esq., Special Officer appointed under section 28 of the said Ordinances, made due inquiry into such claim ; and whereas the said claimant

and Walter Terence Stace, Esq., the aforesaid Special Officer, came to an agreement in writing dated the 15th day of January, 1926, concerning the said land, under section 4, sub-section (1), of the said Ordinances, whereby it was agreed that the said claimant should be declared the purchaser of a portion of the said land upon payment on or before the 15th day of April, 1926, to the Government Agent at Ratnapura or to the Settlement Officer, of a sum of Rupees Ten only (Rs. 10), as the purchase amount of the said portion of the said land; and whereas the said amount has been duly paid by the said claimant, he is hereby, in pursuance of the agreement afore-mentioned, declared to be the purchaser of the said portion of the said land, as more fully described herein below, and as described in the survey and description thereof authenticated by Arthur Harry Gerald Dawson, Esq., Surveyor-General, bearing date the 17th day of April, 1929, No. 397,509/F. O. T. P. (L. L. L. No. 1,723).

Description of the Land referred to.

The land commonly called or known as Kitulehena, situate in the village of Nugadanda Kahandikele, in the Meda pattu of the Kuruwiti korale of the Ratnapura District, in the Province of Sabaragamuwa, containing in extent 2 roods and 4 perches, and shown as lot 4A in block survey preliminary plan No. 217; and bounded as follows: on the north by Kitulehena (lot 5) sold under the Waste Lands Ordinances; on the east and south by Kitulehena (lot 4) sold under the Waste Lands Ordinances; on the west by the boundary of the Western Province.

H. E. JANSZ,
Special Officer.

February 6, 1930.

The consent of His Excellency the Governor has been obtained to the publication of the above order under section 4 (2) of the said Ordinances.

J. C. JANSZ,
for Colonial Secretary.

Dated at Colombo, this 19th day of June, 1930.

Ratnapura S. O. No. 1,577.

Order under Section 4, Sub-section (1), of "The Waste Lands Ordinances of 1897, 1899, 1900, 1903, and 1927."

In the matter of the lands commonly called or known as Tennepitahenewatta, Godaporagahahena, &c., situate in the village of Nugadanda Kahandikele, in the Meda pattu of the Kuruwiti korale of the Ratnapura District, in the Province of Sabaragamuwa, and of "The Waste Lands Ordinances of 1897, 1899, 1900, and 1903."

WHEREAS in pursuance of section 1 of the said Ordinances it was duly declared and notified on the 6th day of February, 1925, that if no claim to the lands commonly called or known as Tennepitahenewatta, Godaporagahahena, &c., situate in the village of Nugadanda Kahandikele, in the Meda pattu of the Kuruwiti korale of the Ratnapura District, in the Province of Sabaragamuwa, containing in extent 200 acres 2 roods and 1 perch, and shown as lots 120 and 121 in block survey preliminary plan No. 217, was made to Walter Terence Stace, Esq., Special Officer appointed under section 28 of the said Ordinances, within the period of three months from the date specified in the said notice, such lands would be declared the property of the Crown, and dealt with on account of the Crown (*vide* Notice No. 8,745):

And whereas Hinduramage Balanga made claim thereto, and Walter Terence Stace, Esq., Special Officer appointed under section 28 of the said Ordinances, made due inquiry into such claim; and whereas the said claimant and Walter Terence Stace, Esq., the aforesaid Special Officer, came to an agreement in writing dated the 14th day of January, 1926, concerning the said lands, under section 4, sub-section (1), of the said Ordinances, whereby it was agreed that Samarage Don Sepalis and Don Simon Wijesinghe should be declared the purchasers of the said lot 120 and a portion of the said lot 121 of the notice, upon payment on or before the 14th day of April, 1926, to the Government Agent at Ratnapura, or to the Settlement Officer, of a sum of Rupees Four hundred and Sixty only (Rs. 460), as the purchase amount of the said lot 120 and the said portion of the said lot 121 and of lot 58 on the same plan, sold to

Hinduramage Balanga; and whereas the said amount has been duly paid by the said claimant, the said Samarage Don Sepalis and Don Simon Wijesinghe are hereby, in pursuance of the agreement afore-mentioned, declared to be the purchasers of the said lot 120 and the said portion of the said lot 121 of the notice, as more fully described herein below, and as described in the survey and description thereof authenticated by Arthur Harry Gerald Dawson, Esq., Surveyor-General, bearing date the 23rd day of April, 1929, No. 397,621/F. O. T. P. (L. L. L. No. 1,738).

Description of the Lands referred to.

The following lots situate in the village of Nugadanda Kahandikele, in the Meda pattu of the Kuruwiti korale of the Ratnapura District, in the Province of Sabaragamuwa:—

Block survey preliminary plan No. 217.

Lot.	Name of Land.	Extent	A.	R.	P.
120	Tennepitahenewatta		1	2	25
121a	Tennepitahena <i>alias</i> Godaporagahahena		13	1	18
			15	0	3

and bounded as follows: on the north east, and south by Naranatulehena, Aludolehena, Potuwilehenyaya, Milla-kowulhenyaya, Kirimethakkehena, Wallagalhena (lot 121r) sold under the Waste Lands Ordinances; on the west by Debaduwewatta *alias* Thattugalewatta (T. P. 380,808); Debaduwewatta *alias* Thattugalewatta (T. P. 380,514); Thattugalehena (lot 121r) to be declared the property of the Crown under the Waste Lands Ordinances.

H. E. JANSZ,
Special Officer.

February 6, 1930.

The consent of His Excellency the Governor has been obtained to the publication of the above order under section 4 (2) of the said Ordinances.

J. C. JANSZ,
for Colonial Secretary.

Dated at Colombo, this 19th day of June, 1930.

Ratnapura S. O. No. 1,578.

Order under Section 4, Sub-section (1), of "The Waste Lands Ordinances of 1897, 1899, 1900, 1903, and 1927."

In the matter of the lands commonly called or known as Dikwalalangamukalana, &c., situate in the village of Nugadanda Kahandikele, in the Meda pattu of the Kuruwiti korale of the Ratnapura District, in the Province of Sabaragamuwa, and of "The Waste Lands Ordinances of 1897, 1899, 1900, and 1903."

WHEREAS in pursuance of section 1 of the said Ordinances it was duly declared and notified on the 6th day of February, 1925, that if no claim to the lands commonly called or known as Dikwalalangamukalana, &c., situate in the village of Nugadanda Kahandikele, in the Meda pattu of the Kuruwiti korale of the Ratnapura District, in the Province of Sabaragamuwa, containing in extent 203 acres 2 roods and 1 perch, and shown as lots 87 and 121 in block survey preliminary plan No. 217, was made to Walter Terence Stace, Esq., Special Officer appointed under section 28 of the said Ordinances, within the period of three months from the date specified in the said notice, such lands would be declared the property of the Crown, and dealt with on account of the Crown (*vide* Notice No. 8,745):

And whereas (1) Hinduramage Punchihathana, (2) Kuranage Kirimenika made claim thereto, and Walter Terence Stace, Esq., Special Officer appointed under section 28 of the said Ordinances, made due inquiry into such claim; and whereas the said 1st and 2nd claimants and Walter Terence Stace, Esq., the aforesaid Special Officer, came to an agreement in writing dated the 12th day of January, 1926, concerning the said lands, under section 4, sub-section (1), of the said Ordinances, whereby it was agreed that the said 1st and 2nd claimants along with Konara Basnayaka Ralahamillage William Ranasingha Bandara and Pulasingha Mudiyansele Jayasekera Appahmy should be declared the purchasers, in the shares of 2/10th to the said 1st claimant, 3/10th to the said 2nd claimant, and 1/10th each to the said Ranasingha Bandara and

Jayasekera Appuhamy, of the said lot 87 and of a portion of the said lot 121 of the notice, upon payment on or before the 12th day of April, 1926, to the Government Agent at Ratnapura, or to the Settlement Officer, of a sum of Rupees Two hundred only (Rs. 200), as the purchase amount of the said lot 87 and of the said portion of the said lot 121 of the notice; and whereas the said amount has been duly paid, the said 1st and 2nd claimants and the said Konara Basnayaka Ralahamillage William Ransingha Bandara and Pulasingha Mudiyansele Jayasekera Appuhamy are hereby, in pursuance of the agreement afore-mentioned, declared to be the purchasers, in the said shares, of the said lot 87 and of the said portion of the said lot 121 of the notice, as more fully described herein below, and as described in the survey and description thereof authenticated by Arthur Harry Gerald Dawson, Esq., Surveyor-General, bearing date the 24th day of April, 1929, No. 397,666/F. O. T. P. (L. L. L. No. 1,756).

Description of the Lands referred to.

The following lots situate in the village of Nugadanda Kahandikele, in the Meda pattu of the Kuruwiti korale of the Ratnapura District, in the Province of Sabaragamuwa:—

Block survey preliminary plan No. 217:

Lot.	Name of Land.	Extent, A. R. P.
87	Dikwalalangamukalana	4 2 25
121A	Dikwalalangahena <i>alias</i> Dikwalagawahena	5 1 22
(Exclusive of the footpath passing through the land.)		10 0 7

and bounded as follows: on the north by Maha-dola; on the east by Godaporagaha-dola, Murutaokandeowita (lot 85) (private), Godaporagahahena (lot 121B) sold under the Waste Lands Ordinances; on the south by Godaporagahahena (lot 121) sold under the Waste Lands Ordinances, Tattugalamukalana (lot 114) to be declared the property of the Crown under the Waste Lands Ordinances, Tattugalamukalana (reservation for stream) to be declared the property of the Crown under the Waste Lands Ordinances; of the west by Maha-dola.

H. E. JANSZ,
Special Officer.

February 6, 1930.

The consent of His Excellency the Governor has been obtained to the publication of the above order under section 4 (2) of the said Ordinances.

J. C. JANSZ,
for Colonial Secretary.

Dated at Colombo, this 19th day of June, 1930.

Ratnapura S. O. No. 1,579.

Order under Section 4, Sub-section (1), of "The Waste Lands Ordinances of 1897, 1899, 1900, 1903, and 1927."

In the matter of the lands commonly called or known as Kappallelehena, Millagahahena, &c., situate in the village of Nugadanda Kahandikele, in the Meda pattu of the Kuruwiti korale of the Ratnapura District, in the Province of Sabaragamuwa, and of "The Waste Lands Ordinances of 1897, 1899, 1900, and 1903."

WHEREAS in pursuance of section 1 of the said Ordinances it was duly declared and notified on the 6th day of February, 1925, that if no claim to the lands commonly called or known as Kappallelehena, Millagahahena, &c., situate in the village of Nugadanda Kahandikele, in the Meda pattu of the Kuruwiti korale of the Ratnapura District, in the Province of Sabaragamuwa, containing in extent 16 acres 2 roods and 27 perches, and shown as lot 58 in block survey preliminary plan No. 217, was made to Walter Terence Stace, Esq., Special Officer appointed under section 28 of the said Ordinances, within the period of three months from the date specified in the said notice, such lands would be declared the property of the Crown, and dealt with on account of the Crown (*vide* Notice No. 8,745):

And whereas Udakadage Sethumalee made claim thereto, and Walter Terence Stace, Esq., Special Officer appointed under section 28 of the said Ordinances, made due inquiry into such claim; and whereas the said claimant and Walter Terence Stace, Esq., the aforesaid Special Officer, came to

an agreement in writing dated the 11th day of January, 1926, concerning the said land, under section 4, sub-section (1), of the said Ordinances, whereby it was agreed that the said claimant should be declared the purchaser of a portion of the said lands, upon payment on or before the 12th day of April, 1926, to the Government Agent at Ratnapura, or to the Settlement Officer, of a sum of Rupees Ten only (Rs. 10), as the purchase amount of the said portion of the said lands; and whereas the said amount has been duly paid, the said claimant is hereby, in pursuance of the agreement afore-mentioned, declared to be the purchaser of the said portion of the said lands, as more fully described herein below, and as described in the survey and description thereof authenticated by Arthur Harry Gerald Dawson, Esq., Surveyor-General, bearing date the 15th day of April, 1929, No. 397,483/F. O. T. P. (L. L. L. No. 1,741).

Description of the Land referred to.

The land commonly called or known as Ahugahahena, situate in the village of Nugadanda Kahandikele, in the Meda pattu of the Kuruwiti korale of the Ratnapura District, in the Province of Sabaragamuwa, containing in extent 2 roods and 5 perches, and shown as lot 58E in block survey preliminary plan No. 217; and bounded as follows: on the north by Ahugahahena (lot 58D) sold under the Waste Lands Ordinances; on the east by Ahugahahena (lot 58F) reservation for paddy to be declared the property of the Crown under the Waste Lands Ordinances; on the south by Kappallelehena (lot 58G) sold under the Waste Lands Ordinances; on the west by Kappallelehena (lot 58B) sold under the Waste Lands Ordinances.

February 6, 1930.
H. E. JANSZ,
Special Officer.

The consent of His Excellency the Governor has been obtained to the publication of the above order under section 4 (2) of the said Ordinances.

J. C. JANSZ,
for Colonial Secretary.

Dated at Colombo, this 19th day of June, 1930.

Ratnapura S. O. No. 1,580.

Order under Section 4, Sub-section (1), of "The Waste Lands Ordinances of 1897, 1899, 1900, 1903, and 1927."

In the matter of the lands commonly called or known as Kappallelehena, Millagahahena, &c., situate in the village of Nugadanda Kahandikele, in the Meda pattu of the Kuruwiti korale of the Ratnapura District, in the Province of Sabaragamuwa, and of "The Waste Lands Ordinances of 1897, 1899, 1900, and 1903."

WHEREAS in pursuance of section 1 of the said Ordinances, it was duly declared and notified on the 6th day of February, 1925, that if no claim to the lands commonly called or known as Kappallelehena, Millagahahena, &c., situate in the village of Nugadanda Kahandikele, in the Meda pattu of the Kuruwiti korale of the Ratnapura District, in the Province of Sabaragamuwa, containing in extent 16 acres 2 roods and 27 perches, and shown as lot 58 in block survey preliminary plan No. 217, was made to Walter Terence Stace, Esq., Special Officer appointed under section 28 of the said Ordinances, within the period of three months from the date specified in the said notice, such land would be declared the property of the Crown, and dealt with on account of the Crown (*vide* Notice No. 8,745):

And whereas Dehipayalage Kiri Pancha made claim thereto, and Walter Terence Stace, Esq., Special Officer appointed under section 28 of the said Ordinances, made due inquiry into such claim; and whereas the said claimant and Walter Terence Stace, Esq., the aforesaid Special Officer, came to an agreement in writing dated the 9th day of January, 1926, concerning the said lands, under section 4, sub-section (1), of the said Ordinances, whereby it was agreed that the said claimant should be declared the purchaser of a portion of the said lands, upon payment on or before the 9th day of April, 1926, to the Government Agent at Ratnapura, or to the Settlement Officer, of a sum of Rupees Fifty only (Rs. 50), as the purchase amount of the said portion of the said lands; and whereas the said amount has been duly paid, the said claimant is hereby, in pursuance of the agreement afore-mentioned, declared

to be the purchaser of the said portion of the said lands, as more fully described herein below, and as described in the survey and description thereof authenticated by Arthur Harry Gerald Dawson, Esq., Surveyor-General, bearing date the 18th day of April, 1929, No. 397,534/F.O.T.P. (L. L. L. No. 1,745).

Description of the Land referred to.

The land commonly called or known as Muruthahena, situate in the village of Nugadanda Kahandikele, in the Meda pattu of the Kuruwiti korale of the Ratnapura District, in the Province of Sabaragamuwa, containing in extent 2 acres 2 roods and 7 perches, and shown as lot 58r in block survey preliminary plan No. 217; and bounded as follows: on the north by Kappallehena (lot 58r) sold under the Waste Lands Ordinances; on the east by Ahugahahena (lot 58r) (reservation for paddy field) to be declared the property of the Crown under the Waste Lands Ordinances, a footpath; on the south by a footpath, Muruthahena (lot 58r) sold under the Waste Lands Ordinances; on the west by Muruthahenewatta (T. P. 371,503), Muruthahena (lot 58r) to be declared the property of the Crown under the Waste Lands Ordinances.

H. E. JANSZ,
Special Officer.

February 6, 1930.

The consent of His Excellency the Governor has been obtained to the publication of the above order under section 4 (2) of the said Ordinances.

J. C. JANSZ,
for Colonial Secretary.

Dated at Colombo, this 19th day of June, 1930.

Ratnapura S. O. No. 1,581.

Order under Section 4, Sub-section (1), of "The Waste Lands Ordinances of 1897, 1899, 1900, 1903, and 1927."

In the matter of the lands commonly called or known as Ittagalahena, Diyaporamandiyehena, &c., situate in the village of Nugadanda Kahandikele, in the Meda pattu of the Kuruwiti korale of the Ratnapura District, in the Province of Sabaragamuwa, and of "The Waste Lands Ordinances of 1897, 1899, 1900, and 1903."

WHEREAS in pursuance of section 1 of the said Ordinances it was duly declared and notified on the 6th day of February, 1925, that if no claim to the lands commonly called or known as Ittagalahena, Diyaporamandiyehena, &c., situate in the village of Nugadanda Kahandikele, in the Meda pattu of the Kuruwiti korale of the Ratnapura District, in the Province of Sabaragamuwa, containing in extent 100 acres 3 roods and 35 perches, and shown as lot 127 in block survey preliminary plan No. 217, was made to Walter Terence Stace, Esq., Special Officer appointed under section 28 of the said Ordinances, within the period of three months from the date specified in the said notice, such lands would be declared the property of the Crown, and dealt with on account of the Crown (*vide* Notice No. 8,745):

And whereas Harankahawatte Vidanelage Peter Singho made claim thereto, and Walter Terence Stace, Esq., Special Officer appointed under section 28 of the said Ordinances, made due inquiry into such claim; and whereas the said claimant and Walter Terence Stace, Esq., the aforesaid Special Officer, came to an agreement in writing dated the 13th day of January, 1926, concerning the said land, under section 4, sub-section (1), of the said Ordinances, whereby it was agreed that the said claimant should be declared the purchaser of a portion of the said lands, upon payment on or before the 14th day of April, 1926, later extended to the 7th day of June, 1926, to the Government Agent at Ratnapura, or to the Settlement Officer, of a sum of Rupees Ninety only (Rs. 90), as the purchase amount of the said portion of the said lands; and whereas the said amount has been paid within the extended time by the said claimant, he is hereby, in pursuance of the agreement afore-mentioned, declared to be the purchaser of the said portion of the said lands, as more fully described herein below, and as described in the survey and description thereof authenticated by Arthur Harry Gerald Dawson, Esq., Surveyor-General, bearing date the 24th day of April, 1929, No. 397,664/F. O. T. P. (L. L. L. No. 1,767).

Description of the Land referred to.

The land commonly called or known as Ugalpolawetiye-hena, situate in the village of Nugadanda Kahandikele in the Meda pattu of the Kuruwiti korale of the Ratnapura District, in the Province of Sabaragamuwa, containing in extent 3 acres and 9 perches, and shown as lot 127r in block survey preliminary plan No. 217; and bounded as follows: on the north by Dawatagahawatta (T. P. 373,445), Godaporagaha-dola; on the east by Godaporagaha-dola, Ugalpolawetiye-hena (lot 127r) sold under the Waste Lands Ordinances; on the south by Ugalpolawetiye-hena (T. P. 371,220), Diyaporamandiyehena, Ittagalahena (lot 127r) sold under the Waste Lands Ordinances; on the west by Diyaporamandiyehena, Ittagalahena (lot 127r) sold under the Waste Lands Ordinances; Dawatagahawatta (T. P. 373,445).

H. E. JANSZ,
Special Officer.

February 6 1930.

The consent of His Excellency the Governor has been obtained to the publication of the above order under section 4 (2) of the said Ordinances.

J. C. JANSZ,
for Colonial Secretary.

Dated at Colombo, this 19th day of June, 1930.

Ratnapura S. O. No. 1,582.

Order under Section 4, Sub-section (1), of "The Waste Lands Ordinances of 1897, 1899, 1900, 1903, and 1927."

In the matter of the lands commonly called or known as Millagahawatta, Kahatagahahena, &c., situate in the village of Nugadanda Kahandikele, in the Meda pattu of the Kuruwiti korale of the Ratnapura District, in the Province of Sabaragamuwa, and of "The Waste Lands Ordinances of 1897, 1899, 1900, and 1903."

WHEREAS in pursuance of section 1 of the said Ordinances it was duly declared and notified on the 6th day of February, 1925, that if no claim to the lands commonly called or known as Millagahawatta, Kahatagahahena, &c., situate in the village of Nugadanda Kahandikele, in the Meda pattu of the Kuruwiti korale of the Ratnapura District, in the Province of Sabaragamuwa, containing in extent 17 acres 1 rood and 15 perches, and shown as lots 78 and 98 in block survey preliminary plan No. 217, was made to Walter Terence Stace, Esq., Special Officer appointed under section 28 of the said Ordinances, within the period of three months from the date specified in the said notice, such lands would be declared the property of the Crown, and dealt with on account of the Crown (*vide* Notice No. 8,745):

And whereas Wahumpura Hakuruge Agostina made claim thereto, and Walter Terence Stace, Esq., Special Officer appointed under section 28 of the said Ordinances, made due inquiry into such claim; and whereas the said claimant and Walter Terence Stace, Esq., the aforesaid Special Officer, came to an agreement in writing dated the 13th day of January, 1926, concerning the said lands, under section 4, sub-section (1), of the said Ordinances, whereby it was agreed that the said claimant along with Wahumpura Hakuruge Podiya, ditto Elisa, ditto Sainerisa, ditto Doisa, ditto Mango, and Galledewage Simon Fernando should be declared the purchaser, in the shares of $\frac{1}{4}$ to the said claimant, $\frac{1}{4}$ to the said Podiya, Elisa, Sainerisa, Doisa, and Mango, and $\frac{1}{4}$ to the said Simon Fernando, of the said lot 18 and of a portion of the said lot 98 of the notice, upon payment on or before the 13th day of April, 1926, to the Government Agent at Ratnapura, or to the Settlement Officer, of a sum of Rupees Sixty-five only (Rs. 65), as the purchase amount of the said lot 18 and of a portion of the said lot 98 of the notice; and whereas the said amount has been duly paid, the said claimant and the said Podiya, Elisa, Sainerisa, Doisa, Mango, and Simon Fernando are hereby, in pursuance of the agreement afore-mentioned, declared to be the purchasers in the said shares of the said lot 18 and of the said portion of the said lot 98 of the notice, as more fully described herein below, and as described in the survey and description thereof authenticated by Arthur Harry Gerald Dawson, Esq., Surveyor-General, bearing date the 18th day of April, 1929, Nos. 397,538, 397,539/F. O. T. Ps. (L. L. L. No. 1,727).

Description of the Lands referred to.

The following lots situate in the village of Nugadanda Kahandikele, in the Meda pattu of the Kuruwiti korale of the Ratnapura District, in the Province of Sabaragamuwa :—

I.—Block survey preliminary plan No. 217.

Lot.	Name of Land.	Extent, A. R. P.
18	Millagahawatta	0 1 9

and bounded as follows : on the north by part of Alubodola (the village limit of Wewila); on the east by the village limit of Karandana (part of); on the south by Keenagahawiladeniye-ela; on the west by part of Alubodola (the village limit of Wewila).

II.—Block survey preliminary plan No. 217.

Lot.	Name of Land.	Extent, A. R. P.
98D	Millagahahena	3 0 13

and bounded as follows : on the north by Millagahahena (lot 98B) sold under the Waste Lands Ordinances; on the east by Indigahahena (lot 98C) to be declared the property of the Crown under the Waste Lands Ordinances, Alubogahahene-dola; on the south by Alubogahahene-dola, Godaporagaha-dola; on the west by Godaporagaha-dola, Godaporagahawatta (T. P. 373,442).

H. E. JANSZ,
Special Officer.

February 6, 1930.

The consent of His Excellency the Governor has been obtained to the publication of the above order under section 4 (2) of the said Ordinances.

Dated at Colombo, this 19th day of June, 1930.

J. C. JANSZ,
for Colonial Secretary.

Ratnapura S. O. No. 1,583.**Order under Section 4, Sub-section (1), of "The Waste Lands Ordinances of 1897, 1899, 1900, 1903, and 1927."**

In the matter of the land commonly called or known as Kitulehena, situate in the village of Nugadanda Kahandikele, in the Meda pattu of the Kuruwiti korale of the Ratnapura District, in the Province of Sabaragamuwa, and of "The Waste Lands Ordinances of 1897, 1899, 1900, and 1903."

WHEREAS in pursuance of section I of the said Ordinances it was duly declared and notified on the 6th day of February, 1925, that if no claim to the land commonly called or known as Kitulehena, situate in the village of Nugadanda Kahandikele, in the Meda pattu of the Kuruwiti korale of the Ratnapura District, in the Province of Sabaragamuwa, containing in extent 48 acres 2 roods and 39 perches, and shown as lot 5, in block survey preliminary plan 217, was made to Walter Terence Stace, Esq., Special Officer appointed under section 28 of the said Ordinances, within the period of three months from the date specified in the said notice, such land would be declared the property of the Crown, and dealt with on account of the Crown (*vide* Notice No. 8,745):

And whereas Udakadayalage Esa made claim thereto, and Walter Terence Stace, Esq., Special Officer appointed under section 28 of the said Ordinances, made due inquiry into such claim, and whereas the said claimant and Walter Terence Stace, Esq., the aforesaid Special Officer, came to an agreement in writing dated the 14th day of January, 1926, concerning the said land, under section 4, sub-section (1), of the said Ordinances, whereby it was agreed that Ganegama Pedrick Munasingha Appuhamy should be declared the purchaser of a portion of the said land, upon payment on or before the 14th day of April, 1926, to the Government Agent at Ratnapura or to the Settlement Officer, of a sum of Rupees One hundred and Seventy only (Rs. 170), as the purchase amount of the said portion of the said land, and of lot 58B on the same plan sold to the said claimant, and whereas the said amount has been duly paid, the said Ganegama Pedrick Munasingha Appuhamy, is hereby, in pursuance of the agreement aforementioned, declared to be the purchaser of the said portion of the said

land, as more fully described herein below, and as described in the survey and description thereof authenticated by Arthur Harry Gerald Dawson, Esq., Surveyor-General, bearing date the 17th day of April, 1929, No. 397,519/F. O. T. P. (L. L. L. No. 1,724).

Description of the Land referred to.

The land commonly called or known as Kitulehena, situate in the village of Nugadanda Kahandikele, in the Meda pattu of the Kuruwiti korale of the Ratnapura District, in the Province of Sabaragamuwa, containing in extent 5 acres and 4 perches, and shown as lot 5A in block survey preliminary plan No. 217, and bounded as follows : on the north by Kitulehena (lot 5) sold under the Waste Lands Ordinances; on the east by Kitulehenegallenewatta (T. P. 373,471); on the south by Kitulehena, reservation along Marekandehene-dola to be declared the property of the Crown under the Waste Lands Ordinances; on the west by Marekandemukulana (lot 32) sold under the Waste Lands Ordinances.

H. E. JANSZ,
Special Officer.

February 6, 1930.

The consent of His Excellency the Governor has been obtained to the publication of the above order under section 4 (2) of the said Ordinances.

J. C. JANSZ,
for Colonial Secretary.

Dated at Colombo, this 19th day of June, 1930.

Ratnapura S. O. No. 1,584.**Order under Section 4, Sub-section (1), of "The Waste Lands Ordinances of 1897, 1899, 1900, 1903, and 1927."**

In the matter of the land commonly called or known as Muratahena, situate in the village of Nugadanda Kahandikele, in the Meda pattu of the Kuruwiti korale of the Ratnapura District, in the Province of Sabaragamuwa, and of "The Waste Lands Ordinances of 1897, 1899, 1900, and 1903."

WHEREAS in pursuance of section 1 of the said Ordinances it was duly declared and notified on the 6th day of February, 1925, that if no claim to the land commonly called or known as Muratahena, situate in the village of Nugadanda Kahandikele, in the Meda pattu of the Kuruwiti korale of the Ratnapura District, in the Province of Sabaragamuwa, containing in extent 3 roods and 37 perches, and shown as lot 81 in block survey preliminary plan No. 217, was made to Walter Terence Stace, Esq., Special Officer appointed under section 28 of the said Ordinances, within the period of three months from the date specified in the said notice, such land would be declared the property of the Crown, and dealt with on account of the Crown (*vide* Notice No. 8,745):

And whereas Nawala Hakuruge Thomis Fernando made claim to lot 49 of the notice, and Walter Terence Stace, Esq., Special Officer appointed under section 28 of the said Ordinances, made due inquiry into such claim; and whereas the said claimant and Walter Terence Stace, Esq., the aforesaid Special Officer, came to an agreement in writing dated the 15th day of January, 1926, concerning the said lots 49 and 81 of the notice, under section 4, sub-section (1), of the said Ordinances, whereby it was agreed that the said claimant should be declared the purchaser of the said lot 81 of the notice upon payment on or before April 15, 1926, to the Government Agent at Ratnapura, or to the Settlement Officer, of a sum of Rupees Twenty only (Rs. 20), as the purchase amount of the said lot 81 of the notice; and whereas the said amount has been duly paid by the said claimant, he is hereby, in pursuance of the agreement aforementioned, declared to be the purchaser of the said lot 81 of the notice, as more fully described herein below, and as described in the survey and description thereof authenticated by Arthur Harry Gerald Dawson, Esq., Surveyor-General, bearing date the 20th day of April, 1929, No. 397,570/F. O. T. P. (L. L. L. No. 1,755).

Description of the Land referred to.

The land commonly called or known as Muruthahena, situate in the village of Nugadanda Kahandikele, in the Meda pattu of the Kuruwiti korale of the Ratnapura District, in the Province of Sabaragamuwa, containing in extent 3 roods and 37 perches, and shown as lot 81 in oblok survey preliminary plan No. 217; and bounded as follows: on the north by Muruthahena (lot 58L) to be declared the property of the Crown under the Waste Lands Ordinances; on the east by Muruthahena (lot 58K) sold under the Waste Lands Ordinances, a footpath; on the south by Murutawekandewatta (T. P. 375,559); on the west by part of Maha-dola (the boundary of the Western Province).

H. E. JANSZ,
Special Officer.

February 10, 1930.

Ratnapura S. O. No. 1,585.**Order under Section 4, Sub-section (1), of "The Waste Lands Ordinances of 1897, 1899, 1900, 1903, and 1927."**

In the matter of the land commonly called or known as Nedungahaokandehena, Tunmodaraokandehena, situate in the village of Nugadanda Kahandikele, in the Meda pattu of the Kuruwiti korale of the Ratnapura District, in the Province of Sabaragamuwa, and of the Waste Lands Ordinances of 1897, 1899, 1900, and 1903.

WHEREAS in pursuance of section 1 of the said Ordinances it was duly declared and notified on the 6th day of February, 1925, that if no claim to the land commonly called or known as Nedungahaokandehena, Tunmodaraokandehena, situate in the village of Nugadanda Kahandikele, in the Meda pattu of the Kuruwiti korale of the Ratnapura District, in the Province of Sabaragamuwa, containing in extent 13 acres 1 rood and 24 perches, and shown as lot 27 in block survey preliminary plan No. 217, was made to Walter Terence Stace, Esq., Special Officer appointed under section 28 of the said Ordinances, within the period of three months from the date specified in the said notice, such land would be declared the property of the Crown, and dealt with on account of the Crown (*vide* Notice No. 8,745):

And whereas Kattadige Neris Fernando made claim thereto, and Walter Terence Stace, Esq., Special Officer appointed under section 28 of the said Ordinances, made due inquiry into such claim; and whereas the said claimant and Walter Terence Stace, Esq., the aforesaid Special Officer, came to an agreement in writing dated the 13th day of January, 1926, concerning the said land, under section 4, sub-section (1), of the said Ordinances, whereby it was agreed that the said claimant and Niriellage Carolis Fernando Wickremaratne should be declared the purchasers, in equal shares, of the said land upon payment on or before the 14th day of April, 1926, to the Government Agent at Ratnapura, or to the Settlement Officer, of a sum of Rupees Six hundred and Sixty only (Rs. 660), as the purchase amount of the said land and of lots 49, 51, 161, and 163 on the same plan sold to Kattadige Neris Fernando; and whereas the said amount has been duly paid, the said claimant and the said Niriellage Carolis Fernando Wickremaratne are hereby, in pursuance of the agreement aforementioned, declared to be the purchasers in the said shares of the said land, as more fully described herein below, and as described in the survey and description thereof authenticated by Arthur Harry Gerald Dawson, Esq., Surveyor-General, bearing date the 17th day of April, 1929, No. 397,521/F. O. T. P. (L. L. L. No. 1,729).

Description of the Land referred to.

The land commonly called or known as Nedungahaokandehena, Tunmodaraokandehena, situate in the village of Nugadanda Kahandikele, in the Meda pattu of the Kuruwiti korale of the Ratnapura District, in the Province of Sabaragamuwa, containing in extent 13 acres 1 rood and 24 perches, and shown as lot 27 in block survey preliminary plan No. 217, and bounded as follows: on the north by Nedungahawatta (T. P. 376,724); Tunmodarakandewatta (lot 11) sold under the Waste Lands Ordinances; on the

east by Tunmodarakandewatta (lot 11) sold under the Waste Lands Ordinances, Ilagotukapallewatta (T. P. 371,501), Nedungahaokandewelabodawatta (T. P. 373,554), a channel; on the south by Kappallehenewatta (T. P. 375,598); on the west by Maha-oya.

H. E. JANSZ,
Special Officer.

February 6, 1930.

The consent of His Excellency the Governor has been obtained to the publication of the above order under section 4 (2) of the said Ordinances.

J. C. JANSZ,
for Colonial Secretary.

Dated at Colombo, this 19th day of June, 1930.

Ratnapura S. O. No. 1,586.**Order under Section 4, Sub-section (1), of "The Waste Lands Ordinances of 1897, 1899, 1900, 1903, and 1927."**

In the matter of the lands commonly called or known as Indigahahenewatta, Kahatagahahena, &c., situate in the village of Nugadanda Kahandikele, in the Meda pattu of the Kuruwiti korale of the Ratnapura District, in the Province of Sabaragamuwa, and of "The Waste Lands Ordinances of 1897, 1899, 1900, and 1903."

WHEREAS in pursuance of section 1 of the said Ordinances it was duly declared and notified on the 6th day of February, 1925, that if no claim to the lands commonly called or known as Indigahahenewatta, Kahatagahahena, &c., situate in the village of Nugadanda Kahandikele, in the Meda pattu of the Kuruwiti korale of the Ratnapura District, in the Province of Sabaragamuwa, containing in extent 18 acres 1 rood and 20 perches, and shown as lots 71 and 98 in block survey preliminary plan No. 217, was made to Walter Terence Stace, Esq., Special Officer appointed under section 28 of the said Ordinances, within the period of three months from the date specified in the said notice, such lands would be declared the property of the Crown, and dealt with on account of the Crown (*vide* Notice No. 8,745):

And whereas Witanage Don William Mahatantila made claim thereto, and Walter Terence Stace, Esq., Special Officer appointed under section 28 of the said Ordinances, made due inquiry into such claim; and whereas the said claimant and Walter Terence Stace, Esq., the aforesaid Special Officer, came to an agreement in writing dated the 13th day of January, 1926, concerning the said lands, under section 4, sub-section (1), of the said Ordinances, whereby it was agreed that the said claimant should be declared the purchaser of the said lot 71 and a portion of the said lot 98 of the notice, upon payment on or before the 14th day of April, 1926, to the Government Agent at Ratnapura, or to the Settlement Officer, of a sum of Rupees One hundred and Fifty-eight only (Rs. 158), as the purchase amount of the said lot 71 and a portion of the said lot 98 of the notice, and of lot 100 on the same plan sold to the said claimant and to Kalanchidewage Siyadoris Fernando; and whereas the said amount has been duly paid, the said claimant is hereby, in pursuance of the agreement aforementioned, declared to be the purchaser of the said lot 71 and of the said portion of the said lot 98 of the notice, as more fully described herein below, and as described in the survey and description thereof authenticated by Arthur Harry Gerald Dawson, Esq., Surveyor-General, bearing date the 22nd day of April, 1929, No. 397,588/F. O. T. P. (L. L. L. No. 1,751).

Description of the Lands referred to.

The following lots situate in the village of Nugadanda Kahandikele, in the Meda pattu of the Kuruwiti korale of the Ratnapura District, in the Province of Sabaragamuwa:—

Lot.	Name of Land.	Extent, A. R. P.
71	Indigahahenewatta	1 1 14
98a	Indigahahena	3 0 13
(Exclusive of the ela passing through the land.)		
		4 1 27

and bounded as follows: on the north by an ela; on the east by Wambotugahahena (lot 70) sold under the Waste Lands Ordinances, Indigahahenewatta (lot 69) to be

declared the property of the Crown under the Waste Lands Ordinances, Kahatagahahena (lot 98A) sold under the Waste Lands Ordinances, Hikgahawatta (T. P. 378,107) on the south by Indigahahena (lot 98c) to be declared the property of the Crown under the Waste Lands Ordinances, on the west by Dawatagahahena (lot 96) sold under the Waste Lands Ordinances, and an ela.

February 6, 1930.

H. E. JANSZ,
Special Officer.

The consent of His Excellency the Governor has been obtained to the publication of the above order under section 4 (2) of the said Ordinances.

J. C. JANSZ,
for Colonial Secretary.

Dated at Colombo, this 19th day of June, 1930.

Ratnapura S. O. No. 1,587.

Order under Section 4, Sub-section (1), of "The Waste Lands Ordinances of 1897, 1899, 1900, 1903, and 1927."

In the matter of the land commonly called or known as Kitulehenegallenewatta, situate in the village of Nugadanda Kahandikele, in the Meda pattu of the Kuruwiti korale of the Ratnapura District, in the Province of Sabaragamuwa, and of "The Waste Lands Ordinances of 1897, 1899, 1900, and 1903."

WHEREAS in pursuance of section 1 of the said Ordinances it was duly declared and notified on the 6th day of February, 1925, that if no claim to the land commonly called or known as Kitulehenegallenewatta, situate in the village of Nugadanda Kahandikele, in the Meda pattu of the Kuruwiti korale of the Ratnapura District, in the Province of Sabaragamuwa, containing in extent 3 roods and 12 perches, and shown as lot 29 in block survey preliminary plan No. 217, was made to Walter Terence Stace, Esq., Special Officer appointed under section 28 of the said Ordinances, within the period of three months from the date specified in

the said notice, such land would be declared the property of the Crown, and dealt with on account of the Crown (*vide* Notice No. 8,745) :

And whereas Wahumpura Hakuruge Gironisa made claim thereto, and Walter Terence Stace, Esq., Special Officer appointed under section 28 of the said Ordinances, made due inquiry into such claim; and whereas the said claimant and Walter Terence Stace, Esq., the aforesaid Special Officer, came to an agreement in writing dated the 15th day of January, 1926, concerning the said land, under section 4, sub-section (1), of the said Ordinances, whereby it was agreed that the said claimant should be declared the purchaser of a portion of the said land upon payment on or before the 15th day of April, 1926, to the Government Agent at Ratnapura, or to the Settlement Officer, of a sum of Rupees Ten only (Rs. 10), as the purchase amount of the said portion of the said land; and whereas the said amount has been duly paid by the said claimant, he is hereby, in pursuance of the agreement aforementioned, declared to be the purchaser of the said portion of the said land, as more fully described herein below, and as described in the survey and description thereof authenticated by Arthur Harry Gerald Dawson, Esq., Surveyor-General, bearing date the 16th day of April, 1929, No. 397,505/F. O. T. P. (L. L. L. No. 1,731).

Description of the Land referred to.

The land commonly called or known as Kitulehenegallenewatta, situate in the village of Nugadanda Kahandikele, in the Meda pattu of the Kuruwiti korale of the Ratnapura District, in the Province of Sabaragamuwa, containing in extent 1 rood and 29 perches, and shown as lot 29 in block survey preliminary plan No. 217; and bounded as follows: on the north by Kitulehenegallenewatta (lot 29A) sold under the Waste Lands Ordinances; on the east by Maha-oya; on the south by Kitulehenegallenewatta (T. P. 373,471); on the west by Kitulehena (lot 5) sold under the Waste Lands Ordinances.

February 10, 1930.

H. E. JANSZ,
Special Officer.

LAND SALES IN THE WESTERN PROVINCE.

Colombo No. 22.—The Government Agent, Western Province, will on Monday, September 15, 1930, at 10 A.M., at his office in Colombo, put up to auction, for sale or settlement, or will otherwise dispose of, the under-mentioned portions of Crown land, in accordance with the regulations of Government regarding land sales. Fifty-two allotments of land situated in the Siyane korale west, Alutkuru korale north, Hapitigam and Siyane korale east divisions of the Colombo District of the Western Province.

Preliminary plan No. 19,745. Village—Daranagama, Adikari pattu, Siyane korale west. Claimant—Crown.

Lot.	Name of Land.	Name of Applicant.	Description.	Extent.		Upset price.	
				A. R. P.	per acre, Rs.		
1	Halgahadeniya	—	Owita	0	0	6	100
2	Do.	Encroachment by Mudannayakage Ar-nolis and Gamage Martinahamy	Contains a coconut plant 1 year old	0	0	26	175
3	Millagahawatta	Encroachment by Mudannayakage Alpinis and Dingirige Jane Nona	Contains coconut trees 10-15 years old	0	1	6	200
4	Do.	Dingirige Jakolis Perera (applicant), encroachment by Mudannayakage Alpinis and Dingirige Jane Nona	Contains 8 coconut trees 4-8 years old	0	0	13	200
5	Halgahadeniyawewa	Village—Migahawatta, Adikari pattu, Siyane korale west. Dingirige Jakolis Perera	Tank and bund	0	2	24	—*
6	Galahenawatta	Village—Daranagama, Adikari pattu, Siyane korale west. Encroachment by Mrs. J. Rowland Perera and Miss N. E. Perera of Kimberley, Colpetty	Contains 6 coconut trees 5-25 years old	0	0	21	200

Preliminary plan No. 19,721. Village—Kimbulpitiya, Dunagaha pattu, Alutkuru korale north.

1	Gonnagahawatta	Encroachment by Korlagamage Peris Fernando	Contains coconut trees 3-10 years old	0	0	7	800
2	Do.	Encroachment by Geekiyanage Appu-singho Fernando, G. Regina Fernando, and G. Martha Fernando	Contains coconut trees 1-8 years old	0	1	0	700
3	Do.	Encroachment by Warnakulasuriya Belunge Alosinno Fernando, Kirihettige Welmina Fernando, W. B. William Fernando, W. B. Lewis Fernando, W. B. Podinona Fernando, W. B. Dochocho Mona Fernando, W. B. Emonona Fernando, and Liyanage Simon Fernando	Contains coconut trees 2-8 years old	0	1	29	700

Lot.	Name of Land.	Name of Applicant.	Description.	Extent.		Upset price per acre, Rs.
				A.	R. P.	
4	Iddagodellahena ..	Encroachment by Koralagama Peris Fernando	Contains coconut and rubber 2-6 years old	0	1 28	700
5	Do. ..	—	Reservation for gravel quarry	11	2 16	—*
Preliminary plan No. 19,748. Village—Hapuwalana, Dunagaha pattu, Alutkuru korale north.						
1	Unumukumbura ..	Encroachment by Wijesinghe Appuhamilage Don Daniel	Paddy field	0	0 25	500
2	Unumukumbure-pillewa ..	do. ..	Owita	0	0 9	400
3	Walakatekumbura ..	Encroachment by Ganihigama Patirrennehelage Singho Appuhamy and ditto Charles Appuhamy	Paddy field	0	0 19	600
Village—Bombugammana, Dasiya pattu, Alutkuru korale north.						
4	Walakatekumbura alias Mahallawala ..	Encroachment by John Wilfred Mendis	Paddy field	0	0 7	600
5	Kahatagahawatta ..	Encroachment by J. Jeelis	Contains 3 coconut trees 12 years old	0	0 14	400
Preliminary plan No. 15,362. Village—Pamunuwatta, Udugaha pattu, Hapitigam korale.						
5025	Andenikanda ..	Encroachment by Maddumagamalalage Girigoris, ditto Peter, and Ganihatchi Kankanamalage Dever Sinno	Contains coconut trees 19 years old	1	3 11	250
Preliminary plan No. 19,645. Village—Talagama, Udugaha pattu, Hapitigam korale.						
1	Ganekanda ..	M. S. Shamsadeen of Talagama, Ambepussa	Low jungle	0	3 33	100
2	Galabodawatta alias Madugahawatta ..	Encroachment by H. Siyadorishamy and Dingiri Menika	Contains 5 coconut trees 5 years old	0	0 14	200
Preliminary plan No. 19,844. Village—Talagama, Udugaha pattu, Hapitigam korale.						
1	Polpitikanda ..	Konara Appuhamilage John Singho of Talagama, Ambepussa	High jungle	0	0 32	135†
Preliminary plan No. 19,858. Village—Bajjangoda, Udugaha pattu, Hapitigam korale.						
1	Nawaneliyewatta ..	Encroachment by the late Mr. D. John Senanayaka	Contains coconut trees 10-12 years old	4	3 0	620
2	Bajjangodakanda ..	—	Low jungle	0	2 33	130
3	Do. ..	Yatiantotage Charles Singho of Bajjangoda, Ambepussa	do.	0	0 33	130
4	Ambagawatta ..	Encroachment by Y. Charlis	Contains 20 coconut trees 2-5 years old	0	0 21	400†
5	Bajjangodakanda ..	Siriwardena Aratchiralalage Brampy Singho of Bajjangoda, Ambepussa	Low jungle	0	0 22	120†
6	Ambagahawatta ..	Encroachment by S. Brampy Singho and Mampe Kankanamalage Hendrick Singho	Contains 18 coconut trees 1 year old	0	0 23	400†
7	Kahatagahawatta ..	Encroachment by Senanayakeatchige Manchohamy and ditto Martin Singho	Contains coconut trees 1 year old	0	1 39	500
8	Do. ..	Encroachment by Senanayakeatchige Julis Singho	Contains 23 coconut trees 1 year old	0	1 0	500
9	Do. ..	Encroachment by Senanayakeatchige Manchohamy	Contains 13 coconut trees 3 years old	0	2 10	400
Preliminary plan No. 19,867. Village—Dahinpahuwa, Yatigaha pattu, Hapitigam korale.						
1	Deegalakanda alias Ilukkele ..	Palakuttige Magiris Perera of Dahinpahuwa, Mirigama	High jungle	1	3 30	200†
Preliminary plan No. 19,905. Village—Indiparape, Yatigaha pattu, Hapitigam korale.						
1	Diyalakanda ..	D. J. Chandrasekera of Indiparape, Mirigama	Low jungle	4	0 24	210
Advance extract 4 of block survey preliminary plan No. 19. Village—Ganihigama, Gangaboda pattu, Siyane korale east.						
4	Kahatagahawatta ..	Mrs. C. H. Obeyesekere of Batadola, Veyangoda	Chena	0	0 10	200
6	Kajugahawatta ..	do. ..	do.	0	0 9	175
Advance extract 1 of block survey preliminary plan No. 41. Village—Pallegama, Gangaboda pattu, Siyane korale east.						
5	Dambekandewatta ..	Pinnawalage Savochochiya of Pallegama (defaulter)	Contains coconut trees 3-7 years old	4	3 38	310
Preliminary plan No. 19,303. Village—Hapugastenna, Udugaha pattu, Siyane korale east.						
1	Dandunnawa ..	Encroachment by Sir S. D. Bandaranaike, Kt., K.C.M.G., Horagolla, Veyangoda	Contains coconut trees 30 years old and part of permanent building	2	0 36	700
5	Dandunnawa alias Montecatni estate ..	Encroachment by Sir S. D. Bandaranaike, Kt., K.C.M.G., Horagolla, Veyangoda	Siyane korale east. Contains rubber trees 15 years old	1	3 37	800
6	Miyanakolawilewatta ..	Encroachment by Mrs. C. H. Obeyesekere, Batadola, Veyangoda	Reservation for path	0	2 35	—*
7	Do. ..	do. ..	Contains coconut trees 1-4 years old	3	1 2	500
8	Do. ..	do. ..	Contains coconut trees 30 years old	7	3 11	700

Lot.	Name of Land.	Name of Applicant,	Description.	Extent.		Upset price per acre, Rs.
				A.	R. P.	
Village—Bopagama, Udugaha pattu, Siyane korale east.						
9	Madagammanawatta	Encroachment by Godigamage Pavis-tinahamy, wife of the late Pinawedi-wasan Ranatunga-atchige Lawaris	Contains coconut trees 2-5 years old	1	3 29	500
10	Dandunnawa alias Montecatni estate	Encroachment by Sir S. D. Bandara-naike, Kt., K.C.M.G., of Horagolla, Veyangoda	Contains rubber trees 15 years old	1	1 22	800
Preliminary plan No. 19,498. Village—Mandawala, Gangaboda pattu, Siyane korale east.						
1	Kahatagahawatta	Galolukankanamalage Abraham (de-faulter)	Low jungle	0	0 30	150
4	Do.	Mrs. J. P. Obeyesekere	do.	0	0 3	200
Preliminary plan No. 19,665. Village—Karasnagala, Udugaha pattu, Siyane korale east.						
1	Galapallelanda	Encroachment by Atukoralage Pabilis, Kankaniatchige Violis, and K. Elias	Contains 4 coconut trees 5-10 years old	0	1 3	310
2	Do.	Encroachment by Kankaniatchige Elias	Contains rubber months old	8	0 0 36	260
3	Do.	—	Low jungle	1	0 16	165
4	Do.	Encroachment by Atukoralage Pabilis	Contains coconut trees 15-20 years old	0	0 36	600
5	Do.	Encroachment by Walimunidewage Johanisa	Contains coconut trees 15-30 years old	0	1 3	600
6	Do.	—	Low jungle	1	2 1	165
7	Do.	Encroachment by Atukoralage Pabilis	Contains jak and areca-nut 4-15 years old	0	1 6	410
Preliminary plan No. 19,861. Village—Yatawaka, Udugaha pattu, Siyane korale east.						
1	Embillagahawatta	Encroachment by Abarana Acharige Appu Naide	Contains coconut trees 5-15 years old	2	0 35	385
Village—Bopagama, Udugaha pattu, Siyane korale east.						
2	Mennerilanda	Encroachment by Tannippuliappuhami-lage Brumpy Appuhamy	Contains coconut trees 5-15 years old	0	3 13	385

* Not for sale.

† To be settled under Land Sale Regulation No. 37 in Appendix K, of the General Orders.

Further information regarding these lands may be obtained from the Government Agent, Western Province, Colombo, and of their plans from the Surveyor-General.

Colonial Secretary's Office,
Colombo, July 28, 1930.

F. G. TYRELL,
Acting Colonial Secretary.

LAND SALES IN THE SOUTHERN PROVINCE.

NOTICE is hereby given that on the under-mentioned date, the Government Agent, Southern Province, will put up the sale of the lease of the under-mentioned Crown mud lands of Talpe pattu, at Kottawa Resthouse, for a period of one year.

(2) No bidding shall be finally accepted unless the person making the same shall, on being declared the highest bidder, immediately pay to the Government Agent the full rent in advance.

(3) The Government Agent will grant a permit to the purchaser.

(4) Should any error or mistake hereafter appear in the sale of the lease, the purchaser will not be entitled to claim any compensation in respect thereof.

On Tuesday, September 23, 1930, at 1 p.m.

Lot.	Name of Land.	Extent, B. P. Q.	Lot.	Name of Land.	Extent B. P. Q.
Village—Hiyare.					
5	Gahalawilaudumulla	2 0 0	30	Kahagodayamullekanatiya	0 2 0
10	Godadeniya	1 0 0	31	Kahagodayamullepalakanatiya	0 2 0
11	Kadjugahaliyadda	1 2 0	32	Egodahaeliya	0 2 0
12	Madandureliyadda	0 2 0	39	Palawatta-addarakanatiya	1 0 0
13	Potukolaliyadda	0 2 0	41	Galagawaudumulla	0 3 0
14	Lindagawakanatiya	0 2 0	43	Magahenekumbura	1 0 0
15	Dikdeniya	1 2 0	44	Andanaketapahakelle	1 0 0
16	Etambahenekumbura	2 6 0	49	Udadeniya	0 2 0
17	Ambalamalangakumbura	1 2 0	Village—Angulugaha.		
18	Batahenekumbura	1 1 0	50	Doralagodawila-aswedduma	1 0 0
19	Galpotttekumbura	1 2 0	51	Delgahaliyaddeudumulla	0 3 0
20	Dorangahadeniya	1 1 0	52	Pinkanatiya	0 1 0
21	Kekirihenewilakumbura	1 1 0	53	Kandadeniya	0 3 0
22	Do.	1 1 0	Village—Heenatigala.		
23	Wileudumulla	1 0 0	59	Pinliadda	0 1 0
25	Kollakahenaihalakanatiya	0 2 0	Village—Dorape.		
26	Galpottewatteaddarakanatiya	0 2 0	61	Heenawattaudumulla	0 2 0
27	Dola-addarakele	0 3 0	Village—Walpitiyoda.		
28	Gahalawilaliyadda	0 2 0	62	Godairawalepinkanatiya	0 1 0
Village—Meepe.					
Village—Kottawa.					
Village—Tellambure.					
Village—Udubettawa.					
Village—Walpola.					
64	Delgaha-addara	6 1 0	67	Elabodayamulleihaladumburaorode	1 2 0
Village—Kottawa.					
66	Elabodayamulleihaladumburaorode	1 2 0	68	Wellaudumulla	1 0 0
67	Elabodayamulleihaladumburaorode	1 2 0	72	Bambarandeudumullabasnaireketella	0 3 0
68	Wellaudumulla	1 0 0	74	Puakgaskanatiya	2 0 0
69	Wellaudumulla	1 0 0	80	Gorakaowita-addaradeniya	0 1 0
70	Bambarandeudumullabasnaireketella	0 3 0	Village—Diyakanaowita.		
71	Puakgaskanatiya	2 0 0	83	Kuttiyaudumulledeniya	1 0 0
72	Bambarandeudumullabasnaireketella	0 3 0	Village—Udubettawa.		
73	Puakgaskanatiya	2 0 0	89	Watugalaralagekanatiya	0 1 4
74	Puakgaskanatiya	2 0 0	Village—Walpola.		
75	Gorakaowita-addaradeniya	0 1 0	101	Diyakanaowita	5 0 0

Lot.	Name of Land.	Extent, B. P. Q.	Lot.	Name of Land.	Extent, B. P. Q.	
	Village—Magedera.		65	Gorakagahawela	4 2 7	
108	Mulanapalhalaliadda	0 2 0		Village—Talpe.		
	Village—Karagoda.		66	Paswellekumbura or Paragaha- owita	1 2 1	
111	Benagawamulatia	0 3 0	68	Muldirigewatta-addarakumbura	0 3 1	
113	Mahapara-addaraliadda	0 2 0	69	Kumbalgamawila	3 3 3	
	Village—Beranagoda.		70	Liyangewatta-addara	0 2 2	
114	Mulaneheneduwaliyaddeaddarara- liyadda	1 2 0	71	Eluwileaddara	1 2 0	
115	Dangahakanatiya	0 2 0	72	Do.	0 0 3	
117	Kekunagahakanatiya	0 1 0	73	Do.	0 0 1	
	Village—Polpogoda.		74	Doowewatta-addaraowita	2 1 3	
118	Mahawila	0 1 4		Village—Unawatuna.		
	Village—Hiyare.		75	Walaunewewatta or Geeganagewatta- addara	0 1 2	
2/73	Indigahamulana	0 2 0	76	Pahalagewatta-addara	0 2 0	
	Village—Dorape.		78	Potubada	1 2 0	
60/53	Rangodakandenediya	1 2 0		Village—Habaraduwa.		
	Village—Kottawa.		79	Ela-addarakumbura	0 2 1	
76/212	Gongahamulana	1 1 0	80	Habaraduwila or Godagamage- addara	0 2 0	
	Village—Polpogoda.			Do.	0 2 1	
119/57	Dewatagodadeniya	1 2 0	81	Do.	0 2 2	
	The Kachcheri, Galle, July 28, 1930.		82			
	J. M. DE SILVA, for Government Agent.			Village—Kalahe.		
			85	Kosgahawela	3 2 2	
			86	Meawala-addarakadola	0 0 3	
			87	Kadurudoowewatteaddarakumbura	2 1 2	
				Village—Metaremba.		
			88	Dooweaddarakumbura	1 1 3	
				Village—Habaraduwa.		
			61B/321	Pahalapattiya	0 2 0	
			62T/321	Miniduwa-addarakumbura	1 1 0	
			63A/322	Bakmigaha-addara	0 1 3	
			64D/322	Ihala-amuhena-addarakumbura	0 1 2	
				Village—Tittagalla.		
			10/161	Nugagahadu-mulledeniya	0 2 0	
				Village—Pitiduwa.		
			59I/320	Beligahaliyaddekumbura	0 2 2	
			60W/320	Miraladuwa	0 2 1	
				Village—Ahangama.		
			8/100	Kongahaudumulla	0 3 0	
				Village—Metaremba.		
			21/w 308	Dippitiyairrekumbura	0 3 2	
				The Kachcheri, Galle, July 28, 1930.		
				J. M. DE SILVA, for Government Agent.		
				NOTICE is hereby given that on Monday, September 29, 1930, at 2 P.M., the Government Agent, Southern Province, will put up the sale of the lease of the under-mentioned Crown mud lands in Talpe pattu, at Imaduwa Resthouse, for a period of one year.		
				(2) No bidding shall be finally accepted unless the person making the same shall, on being declared the highest bidder, immediately pay to the Government Agent the full rent in advance.		
				(3) Should any error or mistake hereafter appear in the sale of the lease, the purchaser will not be entitled to claim any compensation in respect thereof.		
				Village—Paragoda.		
				Lot.	Name of Land.	Extent, B. P. Q.
				1	Lindagawaudumulla	0 3 0
				3	Lindagawakanatiya	0 2 0
					Village—Deegoda.	
				5	Indigahamullepinkanatiya	0 1 4
					Village—Kombala.	
				12	Midellaudumulla	0 3 0
				9	Galpottakanatiya	0 0 4
				10	Baluolupittaniyeihalakella	1 1 0
				11	Beliattekanatiya	0 0 4
				15	Lindamulla	0 0 3
				16	Murutagahakanatiya	0 1 0
				8/32	Pelangahadeniya	1 2 0
					The Kachcheri, Galle, July 28, 1930.	
					J. M. DE SILVA, for Government Agent.	

NOTICE is hereby given that on Thursday, September 25, 1930, at 2 P.M., the Government Agent, Southern Province will put up the sale of the lease of the under-mentioned Crown mud lands in Talpe pattu, at Ahangama Gansabhawa for a period of one year.

(2) No bidding shall be finally accepted unless the person making the same shall, on being declared the highest bidder, immediately pay to the Government Agent the full rent in advance.

(3) Should any error or mistake hereafter appear in the sale of the lease, the purchaser will not be entitled to claim any compensation in respect thereof.

Talpe Pattu.

Lot.	Name of Land.	Extent, B. P. Q.
1/60	Godamaga-addara	0 3 0
	Village—Meepe.	
4/239	Indura	1 2 0
	Village—Ahangama.	
5/116	Edandalangaowita	3 0 0
	Village—Tittagalla.	
9/31	Bissa	0 2 0
	Village—Kahanda.	
12	Werayaikumbura-addarakerana	15 0 0
	Village—Tittagalla.	
13/197	Pattingedeniya	1 2 0
	Village—Heenatigala.	
14/P 307	Pahamunekumbura	2 0 0
15/X 307	Induruwewatta-addara	1 2 1
	Village—Metaremba.	
16/B 308	Eluwilegodadooweaddara	12 0 1
17/X 308	Eluwilekumbura	2 0 3
18/B 308	Do.	2 0 1
19/G 308	Do.	3 2 2
	Village—Talpe.	
41/7962	Kaleliya	26 1 0
42/V 312	Eluwila	14 3 1
43/C 313	Do.	3 2 2
44/D 313	Pahalagewatteaddarakumbura	10 0 1
45	Eluwila	2 2 1
46	Talgahawatteaddarapillewa	1 2 1
47	Eluwilekumbura	4 2 3
48	Eluwileaddaramahakekulana	13 2 0
49	Do.	8 3 0
	Village—Habaraduwa.	
53	Marakkalawila	0 1 2
54	Goluheggewila	1 1 2
55	Gurudanekumbura	2 2 2
56	Pahalakumbura	3 2 2
57	Delgahakumbura	2 1 1
58	Do.	0 3 3

NOTICE is hereby given that on Thursday, October 2, 1930, at 1 P.M., the Government Agent, Southern Province, will put up the sale of the lease of the under-mentioned Crown mud lands of Gangaboda pattu, at Baddegama Resthouse, for a period of one year.

(2) No bidding shall be finally accepted, unless the person making the same shall, on being declared the highest bidder, immediately pay to the Government Agent the full rent in advance.

(3) The Government Agent will grant a permit to the purchaser.

(4) Should any error or mistake hereafter appear in the sale of the lease, the purchaser will not be entitled to claim any compensation in respect thereof.

Gangaboda Pattu.

Village—Diviture.

Lot.	Name of Land.	Extent, B. P. Q.
31	Batalandakalubenwalelanga	1 acre
49	Angulumulleihaladeniya	—
Village—Mapalagama.		
68	Kokagahawila	—
Village—Diviture.		
23	Goralaswaturawadumulla	—
42	Egodagewaturaweihaladeniya	1 0 0
Village—Lelwala.		
3	Deiyandaradeniya	—
4	Deiyandaraheneihalaganimekanaliya	—
Village—Ganagama.		
10	Malapalacolapuwa	—
13	Tuduwawatta-addara	—
Village—Diviture.		
22	Nawalakanda-addaraihalakumbura	—
40	Mahohorawahallaudumulla	—
Village—Ganagama-Halpatota.		
58	Pansalalangaudumulla	—
59	Welikkawalaudumulla	—
Village—Ampegama.		
70	Kotawiladeniya	1 acre
71	Do.	1 acre

The Kachcheri,
Galle, July 28, 1930.

J. M. DE SILVA,
for Government Agent.

NOTICE is hereby given that on Wednesday, October 8, 1930, at 1 P.M., the Government Agent, Southern Province will put up the sale of the lease of the under-mentioned Crown mud lands of Wellaboda pattu, at Hikkaduwa Resthouse, for a period of one year.

(2) No bidding shall be finally accepted, unless the person making the same shall, on being declared the highest bidder, immediately pay to the Government Agent the full rent in advance.

(3) The Government Agent will grant a permit to the purchaser.

(4) Should any error or mistake hereafter appear in the sale of the lease, the purchaser will not be entitled to claim any compensation in respect thereof.

Wellaboda Pattu.

Village—Malawenna.

Lot.	Name of Land.	Extent, B. P. Q.
1	Pattiyewatta-addara	4 2 0
Village—Mawadawila.		
55/69	Deniyakumbura	1 3 0
2	Adderakumbura	2 3 0
3	Amuhenelakumbura	4 2 0
4	Hikgahakumbura	0 1 4
54/18	Watta-addaradeniya	0 0 2
Village—Kadurupe.		
5	Welikumbura	0 2 4
6	Duweaddarakumbura	0 1 0
Village—Kosduwawelapalata.		
13	Kerewekumbura	2 0 0
12/9	Kosduwaelamoyakumbura	0 3 0
Village—Egodawela.		
17	Atolikanda-addara	1 0 9
16/23	Gombahantota	0 2 0

Lot.	Name of Land.	Extent, B. P. Q.
15/26	Gonbahane totayayegankandekumbura	4 0 0
Village—Kalugala.		
18	Elalanga	0 2 4
19	Naiduwalanga	1 0 0
21	Watta-addara	0 1 0
20	Boraluwetotawatta-addara	1 0 0
Village—Urawatta.		
30	Herengahawatteaddara	0 0 1
Village—Hikkaduwa.		
31	Gonagalalanga	12 0 0
32	Indigahagawakumbura	5 0 0
33	Elabodakumbura	3 0 0
36	Mahapatana	5 0 0
Village—Kendala.		
38	Welikumburapinwela	1 0 0
39	Welikumbura	0 2 4
40	Do.	0 3 0
41	Do.	0 2 4
42	Do.	0 3 0
Village—Malawenna.		
43	Bodapedielaboapilleode	1 0 0
Village—Kalupe.		
44	Punchage-ela-addara	1 0 0
45	Wawuluduwegorakagaha-addara	1 0 0
46	Do.	1 0 0
47	Wawleduwegoragahakumbura	2 0 0
48	Dolawatta-addara	1 0 0
49	Do.	1 0 0
Village—Alutwela.		
50	Rangalla-addara	2 2 0
Village—Bobagoda.		
53	Danattewallekumbura	0 0 2
Village—Totawila.		
56	Bataketiadeniya	0 2 8
Village—Kendala.		
57	Welikumbura	0 3 0
58	Do.	2 0 0
Village—Mahegoda.		
59	Ganga-addarakumbura	0 0 3
Village—Hegoda.		
60	Pansala-addara	0 1 2
Village—Metiwala.		
62	Harannagalatotupolalanga	0 1 0
61	Tunmoderadeniya	2 0 0
Village—Malawenna.		
67	Etambagahaode	1 0 0
68	Rammode	3 0 0
69	Elabodawattarama	2 0 0
70	Kinagahamoyalanga	3 0 0
71	Elabodawattarama	2 0 0
72	Budapedielaboda	4 0 0
73	Wattarama	2 0 0
74	Elabodayaya	3 0 0
75	Kerapata-ela-addara	2 0 0
76	Boralessekinagaha-addara	3 0 0
78	Elaboda	4 0 0
79	Angankande-addara	3 0 0
80	Do.	3 0 0
81	Do.	3 0 0
82	Do.	3 0 0
83	Kukulawatta-addara	1 0 0
84	Do.	3 0 0
85	Patana	4 0 0
86	Do.	8 0 0
87	Weralugahakeleaddaradeniya	1 2 0
89	Do.	1 0 0
90	Giuassa-addaragoipola	1 0 0
91	Rangallalangadanga-addaradumulla	2 2 0
92	Pilleode	4 0 0
93	Ronmade	1 0 0
77	Nagodage-ela-addara	1 0 0
Village—Mahapaddewela.		
7	Udumulla	0 2 0

Village—Talgaswelapalata.				Village—Talgasyaya.				
Lot.	Name of Land.	Extent, B. P. Q.	Lot.	Name of Land.	Extent, B. P. Q.	Lot.	Name of Land.	Extent, B. P. Q.
8	Iswattewelawetalangakumbura	2 2 0	140	Talagahagodawela	32 0 0			
	Village—Kanda-addarawelpalata.			Village—Katantota.				
10	Kajjugahalangawela	1 1 0	144	Bandarawatta-addarawela	1 1 0			
11	Do.	0 3 0	145	Mahadimanawela	1 2 0			
	Village—Hikkaduwa.		146	Medawatta-addarawela	1 0 0			
35	Koralawatteaddara	1 2 0	147	Totabadawatteaddarawela	1 1 0			
	Village—Telwatta.			Village—Tuduwegoda.				
64	Himburuwale	4 0 5	148	Tuduwegodamahawela	2 0 0			
65	Do.	1 2 5	149	Do.	2 0 0			
66	Nitewatta-addarakumbura	0 2 3	150	Do.	1 2 0			
	Village—Kuligoda.		151	Do.	1 0 0			
23/4	Kulimeda-addara	1 0 0	152	Do.	1 0 0			
23A/5	Do.	1 0 0	153	Do.	1 0 0			
24/6	Do.	1 0 0	154	Do.	5 0 0			
25/7	Do.	0 1 0		Village—Angulugalla.				
26/8	Do.	1 0 0	156	Bambarawelketiya	2 0 0			
27/30	Do.	1 2 0	157	Dehigahaudumulla	1 2 0			
28/36	Appaladuweaddara	0 0 2		Village—Dinawalawelpalata.				
	Village—Kinagahatotawelpalata.		161	Watta-addarayaya	2 0 0			
9/41	Kirigahatotaedandalangakumbura	2 0 0	163	Mananchiyapadinchiwatta - addarakumbura	2 0 0			
	Village—Kirigahatotawelpalata.			Village—Unagaswelpalata.				
8A/31	Mandatinuwalagamaala-addarakumbura	1 2 0	165	Deberagoda	3 0 4			
	Village—Eganaidogewelpalata.			Village—Talgahawattawelpalata.				
14/27	Udumulla	0 2 0	168	Mikanda - addaragalwalagawaihala-kumbura	2 0 0			
	The Kachcheri, Galle, July 28, 1930.		169	Igalpotttekumbura	4 0 0			
	J. M. DE SILVA, for Government Agent.		132	Village—Diviyagahawelpalata.				
			132	Halwatureyayepahalagankanda	1 0 0			
			155	Village—Angulugalla.				
			155	Angulugalledelgahaudumulla	2 2 6			
			160	Village—Angulugallewelpalata.				
			160	Maha - angulugallepanwilalanga-kumbura	1 2 0			
			166	Village—Gurubebilewelpalata.				
			166	Watta-addaraudumulla	0 2 0			
			167	Do.	0 2 0			
			170	Village—Mahakumburawelpalata.				
			170	Kahatagahayayepahalakumbura	1 3 0			
			173	Village—Kirinugewelpalata.				
			173	Ihalakiripeddeyayekumbura	2 0 0			
			179	Babuwegogopalapahalakella	1 1 0			
			123	Village—Karandeniya.				
			123	Mahawelakumbura	0 2 0			
			171	Village—Madakumburawelpalata.				
			171	Watta-addarakumbura	0 2 0			
			174	Village—Kirinugewelpalata.				
			174	Ihalakiripeddeyaya	1 0 0			
			175	Kiripeddemahawelaihalaudumulla	3 0 0			
			178	Mahawelyayadutunepara-addaramulla	3 0 0			
			180	Village—Kinagahatota.				
			180	Korolumanayayepahalakebella	1 2 0			
			181	Kinagahatotapahalakumbura	1 1 1			
			182	Village—Kanda-addarawelpalata.				
			182	Kanda-addarakiripeddamahawela	0 3 0			
			183	Kanda-addarakiripeddayaya	1 2 0			
			184	Elatandupettekumbura	3 0 0			
			187	Village—Godahena.				
			187	Benatheyayeganga, &c.	2 0 0			
			186	Totapolalanga	1 0 0			
			188	Pokunayayerajasantakaudumulla	1 0 0			
			189	Welitowela	1 2 0			
			190	Hurubokka	1 2 0			
			191	Godahenamulla	1 0 4			
			194	Village—Karithuduwa.				
			194	Karithuduwa	2 0 0			
			195	Do.	3 0 0			
			196	Do.	6 0 0			
			197	Mahawela	1 0 0			
			198	Manantota	1 0 0			
			199	Ela-addara	3 2 0			
			205	Village—Panayana.				
			205	Watta-addarawela	1 2 0			

NOTICE is hereby given that on Saturday, October 11, 1930, at 1 P.M., the Government Agent, Southern Province, will put up the sale of the lease of the under-mentioned Crown mud lands in Wellaboda pattu, at Ambalangoda Resthouse, for a period of one year.

(2) No bidding shall be finally accepted, unless the person making the same shall, on being declared the highest bidder, immediately pay to the Government Agent the full rent for one year in advance.

(3) Should any error or mistake hereafter appear in the sale of the lease, the purchaser will not be entitled to claim any compensation in respect thereof.

Wellaboda Pattu.

Village—Medakumbura.			
Lot.	Name of Land.	Extent, B. P. Q.	
94	Ihandatibuwela - addaradakunupita-kumbura	3 0 0	
	Village—Godahena.		
98	Godahenamulla	2 0 0	
	Village—Karithuduwa.		
99	Kosgahakumbura	0 0 2	
	Village—Patahewela.		
124	Oliyapolandamulla	2 2 0	
	Village—Kobeituduwa.		
125	Pepaliyagahagoipola	—	
	Village—Ambalangoda North.		
126	Watta-addrawela	2 0 0	
127	Mahawela	1 2 0	
	Village—Ambalangoda South.		
128	Elamoderaobadaowitawala	1 2 0	
129	Watta-addarawela	1 2 0	
	Village—Diviyagahawelpalata.		
130	Kerewe-elamayanarawala	1 0 0	
131	Halwature-ela-addaragankanda	1 0 0	
	Village—Juwelpalata.		
133	Gaṅkanda	2 0 0	
134	Dikduweliyekumbura	1 0 0	
	Village—Egodawela.		
135	Lunugalleaddara	1 0 0	
	Village—Ambalangoda.		
136	Batahiewela	—	
137	Watta-addara	0 2 0	

PART III. — CEYLON GOVERNMENT GAZETTE — AUG. 1, 1930

Lot.	Name of Land.	Extent, B. P. Q.
206	Giratuduwela	1 2 0
207	Do.	0 1 0
208	Do.	1 2 0
204	Kanda-addarawela	0 2 0
209	Village—Gurubebila. Weraluwandawana	1 2 2
215	Village—Kanda-addara. Kajugahalanga	0 3 0
211/42	Kanda-addarakiripeddeyaya	0 2 0
218	Village—Godagama. Babalaihala	2 0 0
217	Iriyagahamullegoipala	1 1 10
219	Village—Weragode. Dangahawela	0 2 0
220	Kurunduwattaihala	0 1 0
223	Mandawala	1 0 0
224	Iluhbisseudumulla	0 3 0
225	Bugalawela	0 2 0
226	Seniyagalaudumulla	2 0 0
228	Galagama	0 0 4
231	Village—Batapola. Purangoipola	1 0 0
234	Sividiatta	3 0 0
236	Mitawalkita	2 0 0
237	Ihalagoipola	1 0 0
238	Millewattewala	2 0 0
239	Milleattelanga	0 2 0
240	Village—Batapola, 2. Beliattawela	0 3 0
241	Sadamulla	0 3 4
242	Angurupalagodella	3 2 0
243	Danketiya	1 1 0
244	Watta-addara	0 2 0
245	Managoda	0 2 0
248	Village—Batapola, 4. Udumulla	0 2 0
249	Polonwella	0 2 0
251	Mahawalaudumulla	4 0 0
253	Do.	0 2 0
254	Millagahaudumulla	0 2 0
255	Tunhuala	1 0 0
257	Kosgahalanda	4 0 0
258	Ihalagoipola	2 0 0
259	Galalanga	0 1 0
260	Polonmulla	0 2 0
262	Watta-addara	0 1 0
261	Polduwa	0 1 0
272	Dachchakandadeniya	3 0 0
246	Elatotuwellalanga	1 0 0
263	Village—Batapola, 5. Pattraketiya	1 1 0
264	Udumulla	0 1 0
265	Manangoda	1 0 0
267	Village—Kobeituduwa. Walawa	1 2 0
270	Village—Karandeniya. Narawela	5 0 0
271	Village—Batapola East. Kahatapitiwala	3 bushels
210	Village—Gurubebila. Gurubebilawela	0 1 0
213	Village—Kanda-addara. Kanda-addara	2 0 0
214	Kajugahalangakumbura	0 3 0
138	Kanda-addarakiriwattayawela	1 1 0
268	Village—Kirinugewelpalata. Pahalakiripeddegodaparagahihala-kumbura	1 0 0

The Kachcheri,
Galle, July 28, 1930.

J. M. DE SILVA,
for Government Agent.

NOTICE is hereby given that on Monday, October 13, 1930, at 2 p.m., the Government Agent, Southern Province, will put up the sale of the lease of the under-mentioned Crown mud lands in Bentota-Walallawiti korale, at Bentota Resthouse, for a period of one year.

(2) No bidding shall be finally accepted unless the person making the same shall, on being declared the highest bidder, immediately pay to the Government Agent the full rent in advance.

(3) Should any error or mistake hereafter appear in the sale of the lease, the purchaser will not be entitled to claim any compensation in respect thereof.

Bentota-Walallawiti Korale.

Lot.	Village.	Name of Land.	Extent, B. P. Q.
2	Kommala	Rukattanagahaowita	3 0 0
3	Bodimaluwa	Malapalaowita	2 0 0
4	Galboda	Katukulisiya or Madan-galyaya	0 2 0
5	Kaburugala	Lintotayaya, Keranaowita	0 3 0
6	Do.	do.	0 3 0
8	Moragoda	Gainime-elalangagoipola	4 0 0
9	Rantotuwila	Totawela	3 0 0
10	Do.	Totawelalangkakerewa	5 0 0
11	Do.	Naiduwa-addarakerawa	2 0 0
12	Do.	do.	4 0 0
13	Do.	Nugeudumullaiahlakatiya	3 2 0
15	Piyadda	Koramillegoddawatta-addaraowita	0 1 0
16	Induruwa	Suduwelipotakumbura	1 2 0
17	Dedduwa	Kadurugahadigana, &c.	A. R. P. 1 0 31 0 0 20
19	Induruwa	Suddelipothewelakattiya	2 0 0
i	Pita-aramba	Andarayawala	3 2 0
7	Elakake	Malapalakanatiya	2 0 0
14	Rantotuwila	Wetakaya-attaalalanga-kumbura	3 0 0

The Kachcheri,
Galle, July 28, 1930.

J. M. DE SILVA,
for Government Agent.

NOTICE is hereby given that on Wednesday, October 15, 1930, at 1 p.m., the Government Agent, Southern Province will put up the sale of the lease of the under-mentioned Crown mud lands in Bentota-Walallawiti korale, at Urugaha Resthouse, for a period of one year.

(2) No bidding shall be finally accepted, unless the person making the same shall, on being declared the highest bidder, immediately pay to the Government Agent the full rent in advance.

(3) Should any error or mistake hereafter appear in the sale of the lease, the purchaser will not be entitled to claim any compensation in respect thereof.

Village—Kudauragaha.

Lot.	Name of Land.	Extent, B. P. Q.
205	Delkada-addara	5 0 0
207	Jambugahawela	4 0 0
208	Do.	6 0 0
209	Do.	2 0 0
210	Do.	5 0 0
211	Do.	3 0 0
212	Nugeudumulla	4 0 0
213	Mahawattegelhalaudumulla	2 0 0
214	Gorakagahaudumulla	2 2 0
215	Bataduwegegoipola	5 0 0
216	Do.	2 2 0
217	Do.	4 0 0
218	Do.	10 0 0
219	Elakademedagoipola	2 0 0
220	Dekudamullapurankattiya	3 0 0
221	Utukatu-udumulla	8 0 0
222	Uragasela-addaragoipola	1 0 0
223	Galpottewela	4 0 0
206	Delkada-addara	3 0 0

227	Village—Kandegodapalata. Ambagahaduwa-addarakerewa	2 0 0
228	Village—Dikgoitenpalata. Puwakgahawela	9 0 0
229	Do.	2 0 0

PART III. — CEYLON GOVERNMENT GAZETTE — AUG. 1, 1930

Lot.	Name of Land.	Extent, B. P. Q.	Lot.	Name of Land.	Extent, B. P. Q.
	Village—Urubokka.				
230	Kajugahawela	6 2 0	301	Hitalawalangudumulla	1 2 0
231	Galalangaudumulla	3 0 0	302	Beligaswella	5 0 0
			303	Do.	5 0 0
	Village—Batukanatta.		305	Kitulgahahenewela	2 2 0
232	Orawalihalakattiya	1 3 0	306	Ankutuwalaudumulla	2 0 0
			311	Meegaspitiyambalamalanga	1 2 0
	Village—Pelagahapalata.		309	Parapawaturewela	1 2 0
233	Koreketiyebasnaireudumulla	1 2 0			A. R. P.
234	Koreketiyeuturu-udumulla	0 3 0	312	Halgahaweladeniya	0 2 8
235	Hatarawellewela	0 1 0	313	Giniwalaudumulla	5 0 0
	Village—Pelagaha.			Village—Meegaspitiya.	
236	Puwakgahabokkewela	0 2 0	314	Galpotteweledakuneudumulla	5 0 0
			315	Do.	9 0 0
238	Diyawuladelgahagoipolakattiya	3 2 0	316	Galpottawela	1 2 0
	Village—Welangoda.			Village—Magala-angulugaha.	
240	Ebawalaudumulla	1 0 0	318	Sammuwaudumulla	1 0 0
241	Ebawalapahalaudumulla	1 0 0	319	Do.	3 2 0
242	Radatotawela	3 2 0	322	Magalwileudumulla	1 0 0
			327	Batadombagahawela	1 0 0
245	Himanawatta or Polatuwelapita-kattiya	0 2 0	328	Angulugallewela	1 2 0
246	Digodaudumulla	2 0 0	329	Do.	5 0 0
247	Do.	2 0 0	330	Wekola-ambalamalangawela	1 2 0
248	Pattiyaudumulla	3 2 0	331	Do.	1 0 0
249	Kadawalaudumulladakunukattiya	1 0 0	332	Angulugallewela	3 2 0
	Village—Lenagalpalata.			Village—Magala-angulugaha.	
252	Duwa-addrawila	0 3 0	337	Galkadolleweleihalakattiya	2 0 0
253	Do.	1 2 0			
254	Do.	3 0 0	340	Duwa-addrarawita	2 0 0
255	Totupolalangawela	1 2 0			
257	Kandewelalalangakattiya	12 1 0	341	Ankendagahakumbura	—
258	Totupalalangawela	1 1 0			A. R. P.
259	Kahawela or Modeakattiya	1 1 0		Village—Galboda.	
260	Do.	2 0 0	344	Bennaragegoipola	0 2 17
261	Do.	1 2 0			
262	Manajjadawatta-addrara	1 2 0	345	Keppuelapita	0 2 6
263	Do.	5 0 0	346	Mullegekeranowita	0 1 17
264	Ginimelawelalangapahalakattiya	9 0 0			
265	Galalangawela	3 2 0		Village—Ella.	
			348	Ellemanana	1 0 0
	Village—Uragaha.				
265	Patuwegodawatta-addrarawela	0 1 0		Village—Magala-Angulugaha.	
266	Kobelleduwewela	20 0 0	320	Magalweluturu-udumulla	1 0 0
267	Ambalamalangawela	2 0 0	321	Polhunnakelebasnaira	1 2 0
268	Indigahawela	5 0 0			
269	Kebelladuwwewela	6 0 0		Village—Kandegodapalata.	
270	Urugaswela	4 0 0	224/19	Kitulgahahenelangakumbura	6 0 0
271	Kotakitule	2 2 0	225/20	Do.	6 0 0
272	Do.	10 0 0	226/23	Utukatugoipola or Dohiyagalpotta	6 0 0
	Village—Wattehena.			Village—Lenagalpalata.	
273	Kekiriwela	1 acre	250/10	Parapawaturewela	6 0 0
			251/21	Edandalangaudumulla	1 2 0
	Village—Uragaha.				
275	Delkebelegodawela	4 0 0		Village—Hipanwatta.	
277	Polagenthiyawela	3 0 0	288/37	Imbulgahawela	0 2 0
278	Hipanwela-addraraudumulla	3 2 0	290/60	Hipankanda-addrara	1 0 0
	Village—Hipanwatupalata.			Village—Walinguruketiya.	
279	Tipoluwwelihalakattiya	1 0 0	293/28	Ankotuwalaneganairaudumulla	1 2 0
280	Tippoluwwewela	3 2 0			
281	Mananeudumulla	1 0 1		Village—Yatagalapalata.	
			298/8	Korakeeneudumulla	2 0 0
282	Mananewela	1 1 0	304/44	Kunuetambagahawela	1 2 0
	Village—Hipankanda.			Village—Meegaspitiya.	
283	Godoporagahaudumulla	1 0 0	317/22	Galpottawela	2 0 0
	Village—Hipanwatta.				
284	Pokuneliyadda	0 1 0			
285	Do.	1 0 0			
286	Ettotuwa	3 0 0			
287	Kinigahawela	8 0 0			
289	Imbulgahawela	1 1 0			
	Village—Walinguruketiya.				
291	Ankotuwawalalangawela	2 2 0			
292	Ankotuwalangawelakakumudumulla	1 2 0			
294	Ankotuwalihalaudumulla	2 0 0			
295	Annasigalalangaudumulla	0 2 0			
	Village—Yatagalapalata.				
296	Korekineudumulla	2 2 0			
297	Dinaputugalalangawela	2 0 0			
299	Nugetibukandeganairawela	4 1 0			
300	Nugetibukandeganairawelapahala	3 2 0			

The Kachcheri,
Galle, July 28, 1930.

J. M. DE SILVA,
for Government Agent.

NOTICE is hereby given that on Friday, October 17, 1930, at 1 P.M., the Government Agent, Southern Province, will put up the sale of the lease of the under-mentioned Crown mud lands in Bentota-Walallawiti korale, at Elpitiya Village Tribunal, for a period of one year.

(2) No bidding shall be finally accepted, unless the person making the same shall, on being declared the highest bidder, immediately pay to the Government Agent the full rent in advance.

(3) Should any error or mistake hereafter appear in the sale of the lease, the purchaser will not be entitled to claim any compensation in respect thereof.

PART III. — CEYLON GOVERNMENT GAZETTE — AUG. 1, 1930

Lot.	Village—Elpitiya.	Name of Land.	Extent, B. P. Q.	Lot.	Name of Land.	Extent, B. P. Q.
20	Miniranwala-addarawela		0 2 0	57	Bakmigahadore	5 0 0
21	Parapara-addaraudumulla		0 1 2	60	Ganga-addarakattiya	2 0 0
	Village—Ganegoda.				Village—Igalagama.	
22	Ganga-addarakumbura		6 0 0	62	Kottikagalaokanda	2 0 0
23	Ketipela-addaradeniya		3 0 0		Village—Opata.	
24	Kanatiliyaweliudumulla		1 0 0	85	Berugodawelapahalakattiya	12 0 0
26	Welkanda-addarawela		1 2 0	86	Dehigahawe-el-pataelalanga	6 0 0
27	Ihalawelleudumulla		3 0 0	87	Dehigahawelepandigodakanda-addara	4 0 0
28	Do.		1 1 0	88	Ganga-addarawela and owita	2 2 0
29	Ihalawela		3 0 0	89	Batapattiyawatta-addaraudumulla	1 0 0
31	Gamejahageduwewatta-addarawela		1 0 0	90	Henamedapussalanga	0 2 0
32	Kohilawila		3 0 0		Village—Goluwamulla.	
33	Nawadawalalangaudumulla		3 0 0	92	Mellunwelemahahenudumulla	2 0 0
36	Ganimekattiya		0 2 0	93	Welimanadeniya	2 0 0
38	Galkadullewelahalakattiya		1 0 0		Village—Pahala Omatta.	
39	Galkadullewela		1 0 0	94	Pannandiyakadattewela	1 2 0
41	Do.		1 0 0		Village—Ihala Omatta.	
42	Annasigalagawakattiya		3 0 0	95	Weralugasmanadeniya	2 0 0
	Village—Batuwanhena.			96	Do.	1 0 0
43	Egodahawe		2 2 0	97	Godahenetennedeniya	2 0 0
44	Malapalaketiyekumbura		3 0 0	98	Diganwalaganuimedeniya	1 0 0
46	Medawelalagawela		1 2 0	99	Ambagahagodadeniya	2 2 0
	Village—Nawadagala.			100	Tundoladeniyekosgahalangakattiya	1 0 0
47	Punchigodigahaudumulla		5 0 0		Village—Himbutugoda.	A. R. P.
48	Magahawela		4 0 0	135	Kosgulaneokanda	1 0 0
49	Do.		4 0 0		Village—Metiwiliya.	B. P. Q.
52	Welimanana		2 0 0	138	Kahabaddalaokanda	1 0 0
53	Dehigahaweledore		1 0 0		Village—Opata.	
54	Bakmigaha addarawela		2 0 0	204B	Mellimwela-addarakumbura	2 0 0
55	Mukalanhenakanda-addarawela		2 0 0		The Kachcheri,	J. M. DE SILVA,
56	Atakohetawela		2 0 0		Galle, July 28, 1930.	for Government Agent.
58	Mukalanhenedeniya		1 0 0			

LAND SALES IN THE NORTH-CENTRAL PROVINCE.

Anuradhapura No. 143.—The Government Agent, North-Central Province, will on Monday, September 15, 1930, at 1.30 P.M., at his office in the Anuradhapura Kachcheri, put up to auction, for sale or settlement, or will otherwise dispose of, the under-mentioned portions of Crown land, in accordance with the regulations of Government regarding land sales. Fifty-one allotments of land situated in the Nuwaragam palata division of the Nuwarakalawiya district of the North-Central Province.

Lot.	Name of Land.	Final village plan No. 583. Village—Ambagahawewa.	Name of Applicant.	Claimant—Crown.	Description.	Extent.	Upset price per acre, Rs.
2A04A	Ambagahawewakele		K. G. Kapurala		Low jungle	0 3 16	21
1F9	Balahondawewakele	Final village plan No. 559.	K. M. Velate		Village—Balahondawewa. Low jungle	1 0 32	21
1G	Weragahamukalana, Palugahamukalana Hammillewakele	Final village plan No. 541.	K. Vidane, Vel-Vidane		Village—Hammillewa. Low jungle fit for paddy	0 3 30	20
3C	Yodaelahenyaya Hammillewakele		A. G. Kirihamy alias Kakki		do.	0 3 37	16
3B	Do.		K. L. Bandirala and another		do.	1 0 5	20
90A1	Kallanchiyakele	Final village plan No. 539.	P. D. Banda and another		Village—Kallanchiya. Low jungle	1 2 38	17
90A2	Do.		do.		do.	2 0 16	17
2C	Katukeliyawalandukele	Final village plan No. 585.	K. P. Appurala and 2 others of Chena		Village—Katukeliyawa. Ambagahawewa	2 0 28	20
1Z	Kirimetiyaewakele	Final village plan No. 561.	B. Kadiravela		Village—Kirimetiya. Chena	1 1 23	20
5M1	Mahamoratotamukalana alias Konketupotanakele	Final village plan No. 607.	D. M. Tikiri Banda of Kallanchiya		Village—Konketupotana. Forest	3 3 0	21
1A1	Mahadunnabindunuwewakele	Final village plan No. 140.	D. Kiri Banda		Village—Mahadunnabindunuwewa. Chena	1 3 32	20
1AB	Do.		T. Mudalihamy and another of Rambewa		do.	2 3 38	16
1S	Pahala Kolongaswewakele	Final village plan No. 592.	U. Malhamy and another of Ihala Kolongaswewa		Village—Pahala Kolongaswewa. Low jungle	2 0 22	21
1T	Do.		U. Mudalihamy, Vel-Vidane of Ihala Kolongaswewa		do.	0 3 38	21
1U	Do.		U. Mudalihamy, Vel-Vidane, and 3 others of Ihala Kolongaswewa		Paddy field, encroachment by applicant	0 1 37	20
1V	Do.		do.		Low jungle	0 3 10	21
1W	Do.		K. Seerala		Chena	2 2 16	20

Final village plan No. 139. Village—Pallankulama.				Extent.	Upset price
Lot.	Name of Land.	Name of Applicant.	Description.	A. R. P.	per acre, Rs.
2AZ	Pallankulamakele	K. N. V. Ukku Naide	Low jungle	1 0 10	21
2A01	Pandiyankadawalakele	Final village plan No. 147. K. Kalu Banda	Village—Pandiyankadawala. Chena contains mud hut	0 2 2	16
1F	Pihimbiyagollewekele	Final village plan No. 580. D. K. M. C. Jinapala of Tamarammillewa	Village—Pihimbiyagollewa. Jungle suitable for paddy cultivation	5 0 9	26
31AB	Do.	K. Kapurala of Balahondawewa	Chena	2 3 38	16
1L	Pinogamakudawewakele	Final village plan No. 599. K. V. P. Pina, Vidana Pedia, and 8 others	Village—Pinogama. Low jungle	1 0 6	17
1M	Do.	do.	do.	0 3 34	17
1E1	Kahatagahawewakele <i>alias</i> Kahatawela	Final village plan No. 558. K. Wimali Etani	Village—Taranagollewa. Chena	0 2 17	20
1E2	Do.	do.	Paddy field, encroachment by applicant	0 2 0	20
4AG	Walahengunuwewakele	Final village plan No. 544. A. V. V. Kalu Banda and 2 others	Village—Walahengunuwewa. Low jungle	0 3 31	17
2N	Welewakele	Final village plan No. 555. K. Kadirate and another	Village—Welewa. Chena	1 2 3	16
2D	Wirasolekele	Final village plan No. 584. A. Mudalihamy of Ambagahawewa	Village—Wirasole. High jungle	1 0 38	21
<i>Kadawat Korale.</i>					
2V3	Aluthammillewakele	Final village plan No. 620. P. Appurala and 3 others	Village—Aluthammillewa. Low jungle	2 1 5	21
2P	Etambagahamukalana <i>alias</i> Etambagaskadakele	Final village plan No. 616. K. K. Seerala, Vel-Vidane, and two others	Village—Etambagaskada. Forest	1 2 4	22.50
2S	Do.	do.	Low jungle	0 1 31	22.50
2R	Accarawela	G. G. Simni Etani and 2 others	Paddy field, encroachment by K. Velate and 2 others	1 1 1	20
3J7	Halikumbukgollewakele	Final village plan No. 626. J. A. Sitti	Village—Halikumbukgollewa. Low jungle	1 2 6	21
8S	Helambagaswewakele	Final village plan No. 566. N. Kapuruhamy and another	Village—Helambagaswewa. Low jungle	2 2 13	21
8R	Do.	K. Kirinaidurala and another	Paddy field	2 3 23	20
6I	Pahalawela	K. Kirinaidurala	do.	0 1 38	20
6J	Helambagaswewakele	do.	Low jungle	0 1 16	21
2Q6	Kidagalegamaakele	Final village plan No. 569. S. Ungurala	Village—Kidagalegama. Low jungle	2 1 14	17
1Y	Kudakongaskadakele	Final village plan No. 67. M. M. L. M. Meera Saibo of Irambakkulama	Village—Kudakongaskada. Low jungle	1 1 8	21
1X	Do.	S. Kapuruhamy and another	Chena	3 0 4	21
6C	Kuratiyawakele	Final village plan No. 110. U. G. Punchirala Badderala and 3 others	Village—Kulikkada. Jungle	1 3 20	21
1AE	Lolugaswewakele	Final village plan No. 621. K. Punchi Banda and another of Kongollewa	Village—Lolugaswewa. Low jungle	1 3 38	21
2S	Lunupehichchawakele <i>alias</i> Lunupehichchawahena	Final village plan No. 632. N. H. Dingiriya and 3 others	Village—Lunupehichchawa. Chena	3 0 33	20
2U	Do.	V. H. Lensuwa and another	Low jungle	2 2 23	21
2BG2	Katuwahagamakele <i>alias</i> Mailagahaidama	Final village plan No. 641. K. N. Undiya and another	Village—Moragoda. Low jungle	2 0 5	17
1AT	Nawakkulamakele	Final village plan No. 39. K. V. V. Siman Naide and another	Village—Nawakkulama. Low jungle	3 1 15	21.50
1AH	Puhudiulwewakele <i>alias</i> Puhudiulwewamukalana	Final village plan No. 618. K. V. Kalinguwa	Village—Puhudiulwewa. Low jungle	1 3 8	17
1AS	Rambewalande <i>alias</i> Rambewakele	Final village plan No. 629. P. A. Ukku Banda and 3 others	Village—Rambewa. Chena	2 1 10	16
1AJ	Relapanawakele	Final village plan No. 577. T. Suddahamy	Village—Relapanawa. Low jungle	1 0 32	21
1AK	Do.	K. V. Awsadahamy Mohottala and another	Chena containing gingly	1 0 38	20

PART III. — CEYLON GOVERNMENT GAZETTE—Aug. 1, 1930

Lot.	Name of Land.	Name of Applicant.	Description.	Extent.		Upset price per acre, Rs.
				A.	R. P.	
1q	Kudagamakele	D. V. Menikrala and another of Kudagama	Chena	6	0 13	21 50

These lots are readvertised for default. Further particulars regarding these lands can be had from the Government Agent of the North-Central Province, and their plans from the Surveyor-General.

Colonial Secretary's Office,
Colombo, July 23, 1930.

F. G. TYRRELL,
Acting Colonial Secretary.

Anuradhapura No. 144.—The Government Agent, North-Central Province, will on Tuesday, September 23, 1930, at 1.30 P.M., at his office in the Anuradhapura Kachcheri, put up to auction, for sale or settlement, or will otherwise dispose of, the under-mentioned portions of Crown land, in accordance with the regulations of Government regarding land sales. Thirty-one allotments of land situated in the Nuwaragam palata division of the Nuwarakalawiya district of the North-Central Province.

Wilachchiya Korale.

Lot.	Name of Land.	Name of Applicant.	Description.	Extent.		Upset price per acre, Rs.
				A.	R. P.	
14E6	Labugamakele	P. Suddahamy and another	Forest	2	3 38	23
30G	Aliyawiddawewakele	M. Suddahamy and another	Low jungle	3	0 19	20
R 126R	Bogahawewakele	K. Dingiri Banda	Forest	1	3 32	22
R 126Q	Do.	B. V. V. Wannihamy and 2 others	Chena	1	0 7	20
27 I	Danudambuwwakele	B. V. Appuhamy Arachchi	Low jungle	1	3 36	20
8N	Dunumadalewakele	T. V. Wannihamy, Vel-Vidane, and 3 others	Low jungle	4	1 7	20 75
1L	Erunkuttukulamakele	B. Gamarala of Tammannewa	Forest	3	0 7	24
1K	Do.	K. V. Banda of Tammannewa	do.	1	3 28	23
55 I	Welhenokele	H. Tikiri Appu and another	Low jungle	4	1 20	21 50
83	Timbirigahalanda Konwaleyaya Kudagamawewkatuwa	K. V. Velate, Vel-Vidane, and 2 others	Chena	5	3 30	26
135B	Karawgahalanda Ittikulamakele	B. Ausadahamy and another	Low jungle	1	0 0	17
101B	Ittikulamakele	W. Mudiyanse and another	Forest	1	0 29	19
162E	Dangollewakele	B. B. Sewwa of Dangollewa	Low jungle	1	0 8	17
162F	Do.	S. V. Kapuwa, Vel-Pediya of Dangollewa	do.	1	2 14	17
162C	Do.	K. V. Sobani of ditto	do.	2	0 10	17
1M	Katupatwewakele	N. Bairala	Forest	1	2 30	22 50
6J	Kondigiliyakele Kongasdigiliyakele	Malhamy ex Arachchilage Appuhamy of Ulukkulama	Low jungle	0	3 38	16
1N	Kukulkatuwakele	M. Badderala	Low jungle	2	0 26	16
1P	Do.	A. V. Suddahamy and 5 others	Chena	1	3 25	19
1J	Do.	A. Wannihamy and 2 others	Low jungle	2	0 14	17
31B	Nugagahalanda	B. N. Appuhamy, Vel-Vidane, and 3 others of Weliyawa	Chena	1	2 27	21
1F	Nelogamakele	P. Tikiri Banda	Low jungle	1	2 5	21
10B	Nambadadigiliyakele	M. Punchirala, Vel-Vidane of Etawewa, and 4 others	Low jungle	1	3 37	21
1D	Nochchiyagamakele	M. P. Mohammadu Kanni and another	Forest and low jungle	4	0 10	21
33D	Sivalapitiyakele	M. Badderala	Chena	3	0 3	21
29A	Palugahahena	K. Banda	Chena	0	3 0	20

Eppawala Korale.

1H1	Keleamunukolakele	D. V. V. Appuhamy and another	Low jungle	1	0 13	20
1Y	Nallachchiyakele	P. V. Menikrala of Tammutteagama	High jungle	1	0 38	21
1A1	Nawagattegamakele	M. Nanhamy and another	Low jungle	1	1 38	20

PART III. — CEYLON GOVERNMENT GAZETTE—Aug. 1, 1930

Final village plan No. 375. Village—Palugaswewa.

Lot.	Name of Land.	Name of Applicant.	Description.	Extent.		Upset price A. R. P. per acre, Rs.
				A.	R. P.	
2H5F	Palugaswewakele	K. I. T. B. Palugaswewa, retired R. M.	Forest	2	2 38	25
Final village plan No. 359. Village—Tammuttegama.						
1Y	Tammuttegamakele	G. Deonis	Low jungle	3	0 19	21

These lots are re-advertised for default. Further particulars regarding these lands can be had from the Government Agent of the North-Central Province, and their plans from the Surveyor-General.

Colonial Secretary's Office,
Colombo, July 30, 1930.

F. G. TYRRELL,
Acting Colonial Secretary.

LAND SALES IN THE PROVINCE OF UVA.

Badulla No. 101.—The Government Agent, Province of Uva, will on Tuesday, September 16, 1930, at 1.45 P.M., at his office in the Badulla Kachcheri, put up to auction, for sale or settlement, or will otherwise dispose of, the under-mentioned portions of Crown land, in accordance with the regulations of Government regarding land sales. Twenty-six allotments of land situated in the Udukinda division of the Badulla District of the Province of Uva.

Preliminary plan No. 2,764. Village—Boralanda in Dambawinipalata korale of Udukinda division.
Claimant—Crown.

Lot.	Name of Land.	Name of Applicant.	Description.	Extent.	
				A.	R. P.
1	Watagodapatana	—	Patana, reservation for ela	0	0**7*
2	Do.	M. Don Simon Appuhamy	Chena and patana contains grevillia trees	1	0 29

Preliminary plan No. 2,794. Village—Hela-alagolla in Medapalata korale of Udukinda division.
Claimant—Encroachment by applicant.

11	Malakandurehena	H. K. Mutucarpen	Contains tea 2 years old	0	0 6
Claimant—Crown.					

12	Malakandurehena	—	Patana, reservation for path	0	0 35*
----	-----------------	---	------------------------------	---	-------

Preliminary plan No. 2,769. Village—Perawella in Yatipalata korale of Udukinda division. Claimant—Crown.

3	Medahinna	(1) P. M. Badderala, (2) D. Banda Gamarala, (3) D. K. M. Siyatu, all of Perawella	Patana	2	1 6
---	-----------	---	--------	---	-----

Preliminary plan No. 2,808. Village—Haputalegama in Mahapalata korale of Udukinda division. Claimant—Crown.

1	Wellissanawepatana <i>alias</i> Vuwanellepatana	—	Patana, reservation for roads	0	1 14*
2	Do.	D. M. Appuhamy Gamarala	Patana	5	1 8

Preliminary plan No. 2,847. Village—Madowita-Idamegama in Udapalata korale of Udukinda division.
Claimant—Crown.

1	Wiyalagodapaulapatana	Viyalakumburegedera Rammalhamy	Patana	0	1 0
2	Do.	do.	do.	0	3 9

Preliminary plan No. 2,851. Village—Gawarammana in Udapalata korale of Udukinda division. Claimant—Crown.

1	Dambalandegoda	—	Chena, reservation for road	0	0 35*
2	Do.	Divigalpitiye D. L. Appuhamy	Chena	2	0 18
3	Do.	D. W. Karunaratne	do.	1	0 7
4	Do.	—	Chena, reservation for road	0	0 16*

Preliminary plan No. 2,854. Village—Ratkarauwa in Dambawinipalata korale of Udukinda division.
Claimant—Crown.

1	Diyalumepatana	—	Patana, reservation for footpath	0	0 10*
2	Do.	—	Cemetery	0	3 19*
3	Ampitigodapatana <i>alias</i> Diyalumepatana	Pitapole Ranuluge Yogis Appu	Patana	1	0 9
4	Do.	Pitapole Ranuluge Mendis Appu	do.	1	3 38
5	Ampitigodapatana	—	Patana, reservation for road	0	0 32*

Preliminary plan No. 2,858. Village—Perawella in Yatipalata korale of Udukinda division. Claimant—Crown.

1	Nika-atutenna	Helagedera M. R. M. Kiriwante	Chena	2	0 6
2	Do.	R. M. Siyatu	do.	3	0 15
3	Do.	—	Chena, reservation for ela	0	1 17*

Preliminary plan No. 2,835. Village—Erebeddegama in Udapalata korale of Udukinda division. Claimant—Crown.

3	Alagollepatana	P. Kalu Banda Wijesuriya	Patana	2	3 3
5	Daiyannekumburepatana	—	Patana, reservation for path	0	0 10*
6	Do.	K. P. Wijesooriya, Cattle Registrar	Chena	1	0 28
7	Do.	do.	Patana	0	1 24
8	Galgodahinnepaula	—	Patana, reservation for path	0	0 28*

* These lots are to be reserved (not for sale purposes).

Further particulars regarding the sale or settlement of the above-mentioned lots could be obtained from the Government Agent, Province of Uva, and their plans from the Surveyor-General.

Colonial Secretary's Office,
Colombo, July 28, 1930.

F. G. TYRRELL,
Acting Colonial Secretary.

PART III. — CEYLON GOVERNMENT GAZETTE—Aug. 1, 1930

THE Government Agent, Province of Uva, will on Tuesday, September 30, 1930, at the Badulla Kachcheri, 1.45 P.M., put up to auction the lease for 99 years of the under-mentioned portions of Crown land, in accordance with the regulations of Government regarding the lease of Crown lands. The highest bidder for the premium shall be the purchaser of the lease. The conditions of lease are obtainable from the Government Agent, Province of Uva, and the plans of the lots from the Surveyor-General. Twenty-one allotments of land situated in Buttala and Udukinda divisions of the Badulla District, Province of Uva.

Final village plan No. 224. Village—Wasipone in Kandukara korale of Buttala division.

Annual Rent per acre for the first 30 years.

Lot.	Name of Land.	Name of Applicant.	Description.	Extent.	Upset Premium per acre	Each of	
						the first 6 years.	Each of the remaining 24 years.
					Rs. c.	Rs. c.	Rs. c.
26A	Tibbotuwemukalana, Bubulumukalana, Godapitiyahena, Tibbotuwehenyaya	—	Chena and forest mixed	37 3 9	4 50	1 50	4 50
11R	Wedaralagodapatana, Tibbotuwepatana, Hompolagodapatana, alias Kinagahapatana, Tibbotuwemukalana	—	Patana and forest mixed	18 3 24	19 50	1 50	4 50

Preliminary plan No. 2,790. Village—Haputalegama in Mahapalata korale of Udukinda division.

1	Kirindepatana	Herath Mudiyanse-lage Sudu Banda of Kitulgahawaka	Patana	3 0 4	9 0	—	9 0
2	Do.	—	Patana, reservation for oya and kandura	1 2 13	—	—	—*
6	Endarumalatenna alias Elamalpatana	Sinharage, Dingiriya of Horadorowwa	Patana	2 2 20	9 0	3 0	9 0
7	Elamalpatana	do.	do.	1 0 15	9 0	3 0	9 0
8	Do.	—	Patana, forest, and deniya, reservation.	6 2 38	—	—	—*

Preliminary plan No. 2,809. Village—Haputalegama in Mahapatana korale of Udukinda division.

1	Hapugastennepatana	—	Patana, reservation for path	0 0 11	—	—	—*
2	Do.	—	Patana, available for lease	0 2 23	9 0	—	9 0
3	Do.	—	Patana, reservation for paddy field	0 1 26	—	—	—*
4	Do.	—	do.	0 1 26	—	—	—*
5	Do.	Ratnayaka Mudiyanse-lage Punchi Banda	Patana	1 0 25	9 0	—	9 0
6	Do.	—	Patana, reservation for path	0 0 12	—	—	—*

Preliminary plan No. 2,818. Village—Gawarammana in Udapalata korale of Udukinda division.

1	Galgoda	—	Chena	0 0 13	—	—	—*
3	Do.	—	Chena, reservation for paddy field and channel	0 0 13	—	—	—*
5	Do.	Appuhami Mudiyanse-lage Appu of Wilson's	Chena	1 3 3	7 50	—	7 50

Preliminary plan No. 2,833. Village—Kohile in Gampaha korale of Udukinda division.

1	Kunukosgahalandehena	—	Chena, reservation for channel	0 0 16	—	—	—*
2	Do.	N. Kalinguwa of Ellanda	Chena	2 3 36	10 0	—	6 0
3	Do.	—	Chena and forest, reservation for stream	1 0 24	—	—	—*

Final village plan No. 38. Village—Ambagasdowa in Yatipalata korale of Udukinda division.

2J	Kirimetiyahepatana	B. A. Marthonis Silva	Patana	0 3 11	7 50	—	7 50
2M	Do.	L. H. Podisingho	Chena 1 year old and patana encroachment	2 0 20	7 50	—	7 50

* These lots are to be reserved.

LAND SALES BY THE SETTLEMENT OFFICER.
NORTH-WESTERN PROVINCE.

No. 9,586, S. O.—The Land Settlement Officer will on Saturday, September 27, 1930, at 8.30 A.M., at Kuliyaipitiya Resthouse, put up to auction, for sale or settlement, or will otherwise dispose of, the under-mentioned portions of Crown land, in accordance with the regulations of Government regarding land sales. Sixteen allotments of land situated in the Yagam pattu korale of Katugampola hatpattu division of the Kurunegala District of the North-Western Province.

Lot.	Name of Land.	Block survey preliminary plan No. 2,176.—Rakupola. Name of Applicant or Claimant.	Description.	Extent.		
				A.	R.	P.
9	Illukgollewatta	Sathkumara Mudiyansele Punchirala, Arachchi of Kirawewa	Garden	0	1	34
10	Dandukattiewatta	Rajapakse Mudiyansele Podi Singhappuhami	do.	2	2	33
11	Paragahawatta	(1) Sathkumara Mudiyansele Punchirala, Arachchi, (2) Rajapakse Mudiyansele Kiri Banda, (3) ditto Punchirala, (4) ditto Kiri Mudiyanse, (5) ditto Dingiri Banda, Arachchi, (6) Balasuriya Mudiyansele Herathamy, (7) Rajapakse Mudiyansele Punchi Banda, (8) ditto Podi Nona, (9) ditto Podi Appuhamy, (10) ditto Podi Amma	do.	3	1	35
12	Hikgahamulawatta	Rajapakse Mudiyansele Menikhami	do.	1	1	36
22	Kadurugahamulawatta	(1) Mapahami Vidanelage Ran Menika, (2) Surasinghe Arachchilage Malhamy	do.	1	0	18
23	Do.	(1) Mapahami Vidanelage Ran Menika, (2) Rajapakse Mudiyansele Menikhami, (3) Malhamy	do.	0	1	23
24	Lolugahamulawatta	(1) Rajapakse Mudiyansele Menik Etana, (2) Ratnayake Mudiyansele Kapuruhamy	do.	0	3	22
25	Kongahakumburewatta	(1) Vappu Lebbelage Uduma Lebbe Vidane, (2) Ratnayake Mudiyansele Kapuruhamy	do.	2	0	17
36	Kanamulawatta	(1) Balasuriya Mudiyansele Velappuhami, (2) ditto Kiri Mudiyanse	do.	0	2	14
38	Do.	Herat Mudiyansele Mahami, Korale of Pallewela in Katugampola korale north	do.	1	0	36
39	Do.	(1) Herat Mudiyansele Jayatuhamy, (2) ditto Appuhamy	do.	5	2	37
41	Do.	(1) Balasuriya Mudiyansele Podi Menikhami, (2) Herat Mudiyansele Davith Singho, (3) ditto Herat Singho, (4) ditto Ranhamy	do.	1	3	2
42	Do.	do.	do.	0	2	19
49	Attambagahamulawatta, Talgahamulawatta	Rajapakse Mudiyansele Menik Etana	do.	3	3	34
50	Ambalanpitiya	(1) Ditto Menikami, (2) Balasuriya Mudiyansele Lekan Appuhamy, (3) D. R. W. S. M. Appuhamy, (4) Herathamy, ex Arachchi, (5) ditto Siyadoris Appuhamy, (6) ditto Herat Banda, (7) ditto Herat Banda, (8) ditto Mudalihamy	Chena	4	2	3
60	Oyagawawatta	(1) Jayakodi Arachchilage Robo Singho, (2) ditto Allis Singho	Garden	1	0	12

Upset price at Rs. 10 to Rs. 100 per acre. Further information regarding these lands can be obtained from the Land Settlement Officer, and plans of them from the Surveyor-General.

Colonial Secretary's Office,
Colombo, July 29, 1930.

F. G. TYRRELL,
Acting Colonial Secretary.

No. 9,587, S. O.—The Land Settlement Officer will on Friday, September 26, 1930, at 8.30 A.M., at Kuliyaipitiya Resthouse, put up to auction, for sale or settlement, or will otherwise dispose of, the under-mentioned portions of Crown land, in accordance with the regulations of Government regarding land sales. Thirty-four allotments of land situated in the Yagam pattu korale of Katugampola hatpattu division of the Kurunegala District of the North-Western Province.

Lot.	Name of Land.	Block survey preliminary plan No. 2,157.—Paranagama. Name of Applicant or Claimant.	Description.	Extent.		
				A.	R.	P.
3	Madangahamulawatta	(1) Jayakodi Arachchilage Don Stephen Appuhamy, (2) Rajapakse Liyanage Babanis Appuhamy, (3) Nissanka Arachchilage Lama Etana, (4) ditto Dingiri Banda, (5) ditto Mudalihamy, (6) ditto Ukku Hamy, (7) ditto Kiri Menika	Garden	2	1	10
4	Do.	do.	do.	2	0	30
16	Othekumbura	(1) Nissanka Arachchilage Lama Etana, (2) Sathkumara Mudiyansele Karanis Appu, Police Officer	Paddy field	19	2	7
23	Asweddumekumbura	(1) Rev. Selananda, Priest of Paranagama, (2) Banda Korala of Uda-baddawa	Deniya	1	3	37
23½	Do.	do.	do.	1	1	27
25	Asweddumewatta	(1) Balasuriya Mudiyansele Kiri Mudiyanse, (2) Kuruppu Mudiyansele Punchirala, (3) Nissanka Arachchilage Lama Etana, (4) ditto Welappuhamy, (5) ditto Mudiyanse, (6) ditto Punchappuhamy, (7) Hetti Arachchilage Don Jusey Appuhamy	Garden	2	2	3
29	Mukalanewatta	(1) Wadugedera Mudiyansele Menikhamy, (2) Jayakodi Arachchilage Don Stephen Appuhamy, (3) Dingiri Banda, (4) Nissanka Arachchilage Appuhami, (5) ditto Dingiri Banda, (6) ditto Menikhamy, (7) ditto Lama Etana, (8) ditto Mudalihamy	do.	0	2	28
30	Nindehenawatta	(1) Jayakodi Arachchilage Don Stephen Appuhamy, (2) Wadugedera Mudiyansele Menikhamy, (3) Nissanka Arachchilage Appuhamy	do.	1	1	9
31	Kahatagahahenewatta	(1) Dheekirike Jayamaha Mudalige Juwan Appu, (2) Nissanka Arachchilage Lama Etana, (3) ditto Appuhamy, (4) ditto Dingiri Banda, (5) ditto Kiri Menika	do.	1	0	21
32	Hatarapanguhena	(1) Nissanka Arachchilage Kiri Menika, (2) ditto Lama Etana, (3) ditto Appuhamy, (4) ditto Manel Etana, (5) Ranasinghe Arachchilage Jusey Appuhamy, (6) Jayasinghe Mudiyansele Sirmal Etana	Chena and new clearing	1	1	3

PART III. — CEYLON GOVERNMENT GAZETTE — AUG. 1, 1930

Lot.	Name of Land.	Name of Applicant or Claimant.	Description.	Extent	
				A.	R. P.
33	Bogahamulawatta ..	(1) Warnakulasuriya Albert Fernando of Bunnahapola, (2) Nissanka Arachchige Lama Etana	Garden ..	0	2 35
37	Kongahamulawatta	(1) Ratkumara Rajaguruwasala Suriyamudiyanselage Herathamy, (2) ditto Siyadoris Appuhamy, (3) ditto Appuhamy, (4) Ranasinghe Mudiyanselege Chalo Singho, (5) ditto Podi Appuhamy	do. ..	2	3 35
39	Lekandiwelepillewa	(1) Jayasinghe Appuhamilage Wimalananda of Udabaddawa, (2) Rara inghe Mudiyanselege Chalo Singho	New clearing	1	0 9
47	Pansalwatteheha ..	Rev. Seelananda, Incumbent of Parangama Pansala	Chena and new clearing	0	2 38
51	Pansalwatta ..	do. ..	Garden ..	0	0 26
52	Baduwatteheha ..	(1) Ratkumara Rajaguru Wasalasureiya Mudiyanselege Herathamy, (2) ditto Appuhamy, (3) ditto Siyadoris Appuhamy, (4) ditto Podihamine, (5) ditto Dingiri Banda, (6) Balasureiya Mudiyanselege Ran Menika, (7) ditto Herathamy, Arachchi, (8) ditto Subichi Nona	Chena ..	1	2 3
54	Habawatteheha ..	(1) Nissanka Arachchige Podi Menika, (2) Ponnampumage Abilinu Solomon Fernando Gunawardana of Kattimahana, (3) Nissanka Arachchige Puchi Menika	do. ..	2	3 9
56	Ebagawakumbura ..	(1) Nissanka Arachchige Appuhamy, (2) ditto Ausadahamy, (3) ditto Lama Etana	Paddy field	1	0 9
63	Kahatagahamulahena	(1) Nissanka Arachchige Lama Etana of Beriwewa, (2) Sathkumara Mudiyanselege Karnis Appu, Police Officer of Kirigahapitiya, (3) Nissanka Arachchige Manel Etana	Chena and new clearing	4	3 13
73	Dampitiyewatta ..	Ponnampumage Abilinu Solomon Fernando Gunawardane	Garden ..	4	2 31
74	Do. ..	Herat Mudiyanselege Herat Singho	do. ..	1	2 33
77	Paranagamagowatta	(1) T. F. G. de Silva of Katunayaka, (2) Dr. B. D. Perera of Ja-ela	do. ..	39	2 1
81	Galmoratuwewatta	Brahmacharige Sitta Gura	do. ..	1	0 8
83	Paranagamagowatta	(1) T. F. G. de Silva of Katunayaka, (2) Dr. B. D. Perera of Ja-ela	do. ..	2	2 31
86	Kohombagahamulawatta	(1) Rathkumara Rajaguruwasala Suriyamudiyanselage Dingiri Banda, (2) ditto Podihamine, (3) ditto Pinchi Nona, (4) R. M. Punchirala	do. ..	0	3 30
87	Kohombagahamulahena and Maningalpitiyehena	do. ..	Chena ..	2	1 24
88	Manningalpitiyewatta	(1) Ratkumara Rajaguruwasalasureiya Mudiyanselege Siyadoris Appuhamy, (2) Nissanka Arachchige Kama Etana, (3) ditto Appuhamy	Garden ..	3	1 39
90	Kongahamulawatta	(1) Nissanka Arachchige Lama Etana, (2) R. H. W. M. Siyadoris Appuhamy, (3) Nissanka Arachchige Ukkuhamy, (4) ditto Kiri Menika, (5) Jayakodi Arachchige Davith Singho, (6) Nissanka Arachchige Dingiri Banda	do. ..	0	2 30
92	Kadurugahamulahena	(1) Nissanka Arachchige Appuhamy of Sandanangama in Chilaw District, (2) ditto Puchi Banda, (3) Kiri Banda, (4) Subatheris	Chena ..	1	0 28
93	Kadurugahamulawatta	(1) Nissanka Arachchige Ukku Banda, (2) ditto Puchi Banda, (3) ditto Silindu Etana, (4) ditto Abraham Singho, (5) Egodawatte Arachchige Subaseris	Garden ..	1	0 36
95	Meegahamulawatta	(1) Naranapitihangawatta Appuhamilage Herat Singho, (2) ditto Puchi Singho, (3) ditto Podihamy, (4) Jayasinghe Mudiyanselege Ukku Menika of Udabaddawa	do. ..	2	3 28
96	Paragahamulawatta	(1) Nissanka Arachchige Unguhamy, (2) ditto Menuhamy, (3) Kuruppu Mudiyanselege Baron Singho	do. ..	3	0 21
97	Nugagahamulahena, Siyambalagahamulahena	(1) Nissanka Arachchige Kiri Menika, (2) ditto Manel Etana, (3) ditto Unguhamy, (4) ditto Menuhamy, (5) Hetti Arachchige Don Jusey Appuhamy of Paranagama, (6) Dona Pontalin Florinda Nona, (7) Kalubowilage Juan Appuhamy, (8) Dona Ana Samaranyake of Murutana, Kochchikade	Chena and new clearing	5	0 27
98	Bemmagawawatta..	(1) Nissanka Arachchige Ukku Banda, (2) ditto Silindu Etana, (3) ditto Manel Etana, (4) ditto Sittappu, (5) Heeralupatirannehelage Unguhamy	Garden ..	1	2 12

Upset price at Rs. 10 to Rs. 100 per acre. Further information regarding these lands can be obtained from the Land Settlement Officer, and plans of them from the Surveyor-General.

Colonial Secretary's Office,
Colombo, July 29, 1930.

F. G. TYRELL,
Acting Colonial Secretary.

No. 9,588, S. O.—The Land Settlement Officer will on Thursday, September 25, 1930, at 8.30 A.M., at Kuliyaipitiya Resthouse, put up to action, for sale or settlement, or will otherwise dispose of, the under-mentioned portions of Crown land, in accordance with the regulations of Government regarding land sales. Thirty-three allotments of land situated in the Yagampattu korale of Katugampola hatpattu division of the Kurunegala District of the North-Western Province.

Lot.	Name of Land.	Block survey preliminary plan No. 2,177.—Kappangomuwa. Name of Applicant or Claimant.	Description.	Extent.	
				A.	R. P.
7	Gallebandiyawatta	(1) Wappugamaralage Uduma Lebbe, (2) Casilebbelage Howemma, (3) ditto Mahammadu Lebbe, (4) ditto Kadijemma, (5) ditto Ruki-amma, (6) Assana Lebbelage Pitchamma, (7) Patiraja Mudiyanselege Jotihamy, (8) ditto Kiri Banda, (9) ditto Ukku Banda, (10) ditto Karanis Appu, (11) ditto Herath Sinno, (12) ditto Ranhamy, (13) Herath Mudiyanselege Belenis Appuhamy	Garden ..	12	1 12
11	Pillekelehenewatta	(1) Wappu Lebbelage Uduma Lebbe, (2) Weerakodi Arachchige Siyadoris Appuhamy, (3) Ratnayake Mudiyanselege Babahamy	do. ..	1	0 21

PART III. — CEYLON GOVERNMENT GAZETTE — Aug. 1, 1930

No.	Name of Land.	Name of Applicant or Claimant.	Description.	Extent.	
				A.	R. P.
20	Kongahamulawatta	(1) Herat Mudiyansele Dingiri Banda of Dummalasooriya, (2) Ratnayake Mudiyansele Kiri Mudiyanse	Garden ..	1	0 22
23	Do.	(1) Dolena Mudiyansele Kusalthami, (2) Amarakoon Mudiyansele Ukku Banda, (3) ditto Mudalihamy, (4) Herat Mudiyansele Dingiri Banda, Arachchi, (5) Adikari Mudiyansele Arachchi Appu, (6) ditto Appu Sinno, (7) M. H. O. Podinona, (8) H. M. Siyatu Appu, (9) M. V. Kapuruhamy, (10) M. V. Dingiri Banda	do. ..	4	2 30
25	Dangollewatta	Kasturi Arachchige Appuhami	do. ..	0	0 13
27	Dangollehena, Gal-karuheha	(1) Sathkumara Rajaguru Wasalasooriya Mudiyansele Herathami, (2) M. V. Kapuruhami, (3) Tambahetti Mudiyansele Hendappu, (4) Marapahimi Vidanelage Bandappu, (5) Assena Lebbelage Pitchamma, (6) S. R. W. L. M. Herathami, ex Arachchi, (7) ditto Appuhamy, (8) R. M. Bandi Etana, (9) R. M. Vidane Appu, (10) R. M. Kiri Menika, (11) M. V. Dingiri Banda, (12) M. V. Ran Menika, (13) M. K. Kiri Menika	Chena ..	1	0 20
28	Galkaruwatta	(1) Sathkumara Rajaguru Wasalasooriya Mudiyansele Herathami, (2) Marapahimi Vidanelage Bandappu, (3) Assena Lebbege Pitchamma, (4) S. R. W. L. M. Herathami, ex Arachchi, (5) ditto Appuhamy, (6) ditto R. M. Bandi Etana and others	Garden ..	0	1 13
29	Galkaruhenewatta	(1) Ratnayake Mudiyansele Herat Singho, (2) M. V. Bandappu, (3) Assena Lebbelage Pitchamma, (4) S. R. W. L. M. Herathami, ex Arachchi, (5) ditto Appuhamy, (6) R. M. Bandi Etana and others	do. ..	2	0 14
30	Dangollewatta	Ditto and Marpath Vidanelage Kapuruhami	do. ..	1	0 9
32	Do.	(1) M. V. Bandappu, (2) Assena Lebbelage Pitchamma, (3) S. R. W. L. M. Herathami, ex Arachchi, (4) ditto Appuhamy and others	do. ..	1	0 32
33	Dangollehena	(1) Ratnayake Mudiyansele Herat Singho, (2) S. R. W. L. M. Appuhamy	Chena and new clearing Garden ..	2	2 17
34	Konruppewatta	(1) Ratnayake Mudiyansele Ukku Menika, (2) ditto Kiri Menika, (3) ditto Bandi Etana, (4) Assena Lebbelage Pitchamma, (5) S. R. W. S. M. Herathami, ex Arachchi, (6) ditto Appuhamy, (7) M. V. Kapuruhamy, (8) ditto Dingiri Banda, (9) R. M. Herat Singho	Garden ..	2	1 14
35	Do.	(1) Balasooriya Mudiyansele Hitihami Vidane, (2) ditto Ran Menika, (3) ditto Punchihamy	do. ..	1	1 39
37	Hikgahamulawatta	(1) Marapathami Vidanelage Ausadahami, (2) ditto Ran Menika	do. ..	0	1 23
38	Do.	Amarakoon Mudiyansele Kiri Banda	do. ..	0	0 35
79	Valiheropillewehena	(1) Jayasinghe Mudiyansele Mudalihami, (2) Wijesinghe Arachchilage Kiri Menika, (3) ditto Kandepuhamy, (4) ditto Herat Hamy, (5) ditto Punchirala, (6) ditto Guruhamy, (7) ditto Herat Singho, (8) Jayasinghe Mudiyansele Silindu Etana, (9) ditto Herathami	Chena ..	0	2 27
81	Daminagahamulawatta	(1) Wijesinghe Arachchilage Kiri Menika, (2) ditto Herat Hamy, (3) ditto Punchirala, (4) ditto Guruhamy, (5) ditto Herat Singho	Garden ..	0	2 36
82	Talgahamulawatta	(1) Jayasinghe Mudiyansele Menikhami, (2) Wanniralage Appuhamy, (3) ditto Nimalhamy, (4) ditto Sandohamy, (5) ditto Ram Menika, (6) ditto Dingiri Menika, (7) Wijesinghedewage Mendiris Fernando	do. ..	0	2 9
83	Kahatagahamulawatta	(1) Sayekkarayalage Sath Amma, (2) ditto Podi Amma, (3) Amarakoon Mudiyansele Baronchi Appu, (4) Suriya Mudiyansele Nilame, (5) ditto Randohamy	do. ..	1	1 30
85	Horukapapuhena	(1) Wanniralage Appuhami, (2) ditto Nimalhami, (3) ditto Sandohami, (4) Wanniralage Ran Menika, (5) ditto Dingiri Menika	Chena ..	1	0 28
88	Moegahamulawatta	(1) Jayasinghe Mudiyansele Ukku Menika, (2) ditto Silindu Etana, (3) ditto Herathamy, (4) Wappu Lebbelage Uduma Lebbe, (5) Amarakoon Mudiyansele Baronchi Appu	Garden ..	1	3 29
89	Kongahamulawatta	Jayasinghe Mudiyansele Mudalihami	do. ..	0	2 11
90	Daminagahamulawatta	(1) Ditto Ukku Banda, (2) Silindu Etana, (3) Kiri Mudiyanse	do. ..	1	2 16
93	Halmillagahamulawatta	Ditto Appuhami, ex Police Officer	do. ..	1	0 4
94	Halmillagahamulahena	(1) Ditto Mudalihami, (2) ditto Appuhamy, ex Police Officer, (3) ditto Herathamy	Chena ..	0	0 34
103	Nolligahawatta	(1) Ratnayake Mudiyansele Ukku Menika, (2) ditto Sardial Appuhamy, (3) ditto Podihamy, (4) Herat Mudiyansele Seenchi Nona	Garden ..	2	1 22
104	Rukattanagahamulawatta	Wijenaiko Mudalige Bandihami	do. ..	0	3 30
105	Do.	do.	do. ..	3	1 28
106	Gorokagahawatta	(1) Ratnayake Mudiyansele Vidane Appu, (2) Herath Singho	Garden ..	1	1 8
107	Do.	(1) Marapahimi Vidanelage Bandappu, (2) ditto Kapuruhami, (3) ditto Appusingho Appuhamy, (4) ditto Ran Menika, (5) ditto Dingiri Menika, (6) ditto Kiri Menika	do. ..	0	3 7
108	Nolligahawatta	Ratnayake Mudiyansele Dingiri Banda	do. ..	0	3 16
112	Ambalanpitiyawatta	(1) Marpathami Vidanelage Kapuruhami, (2) ditto Dingiri Banda, (3) Sathkumara Rajaguru Wasalasooriya Mudiyansele Herathami, ex Arachchi, (4) Ratnayake Mudiyansele Herat Singho	do. ..	1	1 35
116	Do.	(1) Ratnayake Mudiyansele Herat Singho, (2) ditto Vidane Appu	do. ..	0	1 7

Upset price at Rs. 10 to Rs. 100 per acre. Further information regarding these lands can be obtained from the Land Settlement Officer, and plans of them from the Surveyor-General.

Colonial Secretary's Office,
Colombo, July 29, 1930.

F. G. TYRRELL,
Acting Colonial Secretary.

NORTH-CENTRAL PROVINCE.

No. 9,589, S. O.—The Land Settlement Officer will on Friday, September 26, 1930, at 10.30 A.M., at Kalawewa Circuit Bungalow, put up to auction, for sale or settlement, or will otherwise dispose of, the under-mentioned portions of Crown land, in accordance with the regulations of Government regarding land sales. Two allotments of land situated in the Medalassa tulana of Kiralowa korale of Kalagam palata division of the Nuwarakalawiya district of the North-Central Province.

Lot.	Name of Land.	Block Survey preliminary plan No. 1,072.—Gambirigaswewa. Name of Applicant or Claimant.	Description.	Extent.		
				A.	R.	P.
100	Duraiyakumbura	Balance not paid by Ratnayake Mudiyansele Dingiri Banda of Gambirigaswewa	Paddy field..	1	1	6
18B	Palugahamulahena	Crown, balance not paid by (1) Punchirilage Dingirimenika, (2) ditto Menikhamy, both of Andiyagala	Chena ..	0	3	7

Upset price of sale lots is Rs. 10 to Rs. 100 per acre. Further information regarding these lands can be obtained from the Land Settlement Officer, and plans of them from the Surveyor-General.

Colonial Secretary's Office,
Colombo, July 30, 1930.

F. G. TYRRELL,
Acting Colonial Secretary.

No. 9,590, S. O.—The Land Settlement Officer will on Friday, September 26, 1930, at 10.30 A.M., at Kalawewa Circuit Bungalow, put up to auction, for sale or settlement, or will otherwise dispose of, the under-mentioned portions of Crown land, in accordance with the regulations of Government regarding land sales. Five allotments of land situated in the Kandu tulana of Unduruwa korale of the Kalagam palata division of the Nuwarakalawiya district of the North-Central Province.

Lot.	Name of Land.	Block survey preliminary plan No. 1,026.—Ambagaswewa. Name of Applicant or Claimant.	Description.	Extent.		
				A.	R.	P.
10	Meegahawatta	(1) Kapuralage Banda, Vel-Vidane, (2) Kalingurala Vedarala and another (applicants)	Chena and garden	1	0	22
22	Palugahakumbura	Crown and Kapuruhamige Tikiri Monika	Paddy	0	0	26
24	Palugahaidama	Crown	Chena	0	0	29
25	Palugahakumbura	Crown and Kapuralage Tikiri Appu, ex Vel-Vidane	Paddy	0	0	24
28	Meegahaidama	Crown and (1) Tikiriappuge Kawrala, (2) Kawralage Dingiri Banda and others	do.	0	2	33

Upset price at Rs. 10 to Rs. 100 per acre. Further information regarding these lands can be obtained from the Land Settlement Officer, and plans of them from the Surveyor-General.

Colonial Secretary's Office,
Colombo, July 30, 1930.

F. G. TYRRELL,
Acting Colonial Secretary.

No. 9,591, S. O.—The Land Settlement Officer will on Friday, September 26, 1930, at 10.30 A.M., at Kalawewa Circuit Bungalow, put up to auction, for sale or settlement, or will otherwise dispose of, the under-mentioned portions of Crown land, in accordance with the regulations of Government regarding land sales. Two allotments of land situated in the Oyadela tulana of Unduruwa korale of the Kalagam palata division of the Nuwarakalawiya district of the North-Central Province.

Lot.	Name of Land.	Block survey preliminary plan No. 1,013.—Alutwewa. Name of Applicant or Claimant.	Description.	Extent.		
				A.	R.	P.
8A	Siyambalagasyaya	Crown, applied for by Kapuralage Kiri Banda and M. B. Ekanayake	Chena ..	4	0	5
8B	Do.	Crown, applied for by (1) Appuhamige Punched Banda, (2) Punched Appuge Banda	do. ..	2	1	12

Upset price at Rs. 10 to Rs. 100 per acre. Further information regarding these lands can be obtained from the Land Settlement Officer, and plans of them from the Surveyor-General.

Colonial Secretary's Office,
Colombo, July 30, 1930.

F. G. TYRRELL,
Acting Colonial Secretary.

No. 9,592, S. O.—The Land Settlement Officer will on Friday, September 26, 1930, at 10.30 A.M., at Kalawewa Circuit Bungalow, put up to auction, for sale or settlement, or will otherwise dispose of, the under-mentioned portions of Crown land, in accordance with the regulations of Government regarding land sales. Three allotments of land situated in the Kalagam tulana of Unduruwa korale of the Kalagam palata division of the Nuwarakalawiya district of the North-Central Province.

Lot.	Name of Land.	Block survey preliminary plan No. 1,098.—Galkiriyagama. Name of Applicant or Claimant.	Description.	Extent.		
				A.	R.	P.
13	Dambagahaidama	Crown, encroachment by Wanniamige Dingiri Amma	Paddy ..	0	0	33
38c	Aliyawetichchahena	Crown, balance not paid by (1) Ekanayake Mudiyansele Banda, (2) ditto Punched Banda, (3) ditto Ukku Bandage Kapurala	Chena ..	3	0	2
38d	Do.	Crown, balance not paid by Ekanayake Mudiyansele Punched Appuge Kiri Banda	do. ..	1	0	8

Upset price of sale lots is Rs. 10 to Rs. 100 per acre. Further information regarding these lands can be obtained from the Land Settlement Officer, and plans of them from the Surveyor-General.

Colonial Secretary's Office,
Colombo, July 30, 1930.

F. G. TYRRELL,
Acting Colonial Secretary.

No. 9,593, S. O.—The Land Settlement Officer will on Friday, September 26, 1930, at 10.30 A.M., at Kalawewa Circuit Bungalow, put up for lease, or will otherwise dispose of, the under-mentioned portions of Crown land, in accordance with the regulations of Government regarding land sales. An allotment of land situated in the Kandu tulana of Unduruwa korale of the Kalagam palata division of the Nuwarakalawiya district of the North-Central Province.

Lot.	Name of Land.	Block survey preliminary plan No. 1,024.—Kadurugaswewa. Name of Applicant or Claimant.	Description.	Extent.		
				A.	R.	P.
13	Alutwela	Crown, encroachment by Kawwage Kirihapuwa	Paddy ..	0	0	18

Further information regarding this land can be obtained from the Land Settlement Officer, and plan of it from the Surveyor-General.

Colonial Secretary's Office,
Colombo, July 30, 1930.

F. G. TYRRELL,
Acting Colonial Secretary.



No. 9,594, S. O.—The Land Settlement Officer will on Saturday, September 27, 1930, at 10.30 A.M., at Kalawewa Circuit Bungalow, put up to auction, for sale or settlement, or will otherwise dispose of, the under-mentioned portions of Crown land, in accordance with the regulations of Government regarding land sales. Nine allotments of land situated in the Kelegam tulana of Unduruwa korale of the Kalagam palata division of the Nuwarakalawiya district of the North-Central Province.

Lot.	Name of Land.	Block survey preliminary plan No. 1,084.—Maha Indigollegama.		Description.	Extent.		
		Name of Applicant or Claimant.			A.	R.	P.
4B	Pahalaelapothahena ..	Crown ..		Chena ..	0	1	36
4c	Pahalaelapotha ..	Crown, encroachment by (1) Ukku Bandago Mudalihami, (2) Muttu Menika, (3) Bala Monika		Paddy field..	0	0	22
4D	Wanelagawaidama ..	Crown ..		Chena ..	0	0	38
13A	Mahaindigollegama, Welagananketiya-kumbura	(1) Jayasundara Herat Mudiyanse Lage Ranhami, Gamarala, (2) Appuhami, ex Vel-Vidano, (3) Kirihamige Ausadahami, (4) Kapurala, Vel-Vidane, (5) Tikiri Appu Arachchi, (6) Tikiri Appu Arachchige Mudiyanse and others		Paddy field (abandoned)	0	1	28
13B	Do. ..	do. ..		do. ..	0	1	21
13c	Do. ..	do. ..		do. ..	0	3	0
13D	Do. ..	do. ..		do. ..	2	0	28
13E	Balipolahena, Gangodahena	Crown ..		Chena ..	10	0	5
20	Balipolahena ..	do. ..		do. ..	13	1	16

Upset price at Rs. 10 to Rs. 100 per acre. Further information regarding these lands can be obtained from the Land Settlement Officer, and plans of them from the Surveyor-General.

Colonial Secretary's Office,
Colombo, July 30, 1930.

F. G. TYRRELL,
Acting Colonial Secretary.

No. 9,595, S. O.—The Land Settlement Officer will on Monday, September 29, 1930, at 10.30 A.M., at Minneriya Circuit Bungalow, put up to auction, for sale or settlement, or will otherwise dispose of, the under-mentioned portions of Crown land, in accordance with the regulations of Government regarding land sales. An allotment of land situated in the Kawudulu talana of Sinhala pattu of the Tamankaduwa palata division of the Tamankaduwa district of the North-Central Province.

Lot.	Name of Land.	Topo preliminary plan No. 11 (inset 3).—Diwulankadawala.		Description.	Extent.		
		Name of Applicant or Claimant.			A.	R.	P.
1A	Dambagahaidama ..	Crown, applied for by Kawrala Korlage Kapuruhami, ex Korala		Chena ..	1	2	31

Upset price of sale lots is Rs. 10 to Rs. 100 per acre. Further information regarding this land can be obtained from the Land Settlement Officer, and plan of it from the Surveyor-General.

Colonial Secretary's Office,
Colombo, July 30, 1930.

F. G. TYRRELL,
Acting Colonial Secretary.

No. 9,596, S. O.—The Land Settlement Officer will on Monday, September 29, 1930, at 3 P.M., at Polonnaruwa Resthouse, put up for sale or settlement, or lease, or will otherwise dispose of, the under-mentioned portions of Crown land, in accordance with the regulations of Government regarding land sales. An allotment of land situated in the Kandakadu talana of Egoda pattu of Tamankaduwa palata division of the Tamankaduwa district of the North-Central Province.

Lot.	Name of Land.	Topo preliminary plan No. 12 (inset 2).—Ankudavial.		Description.	Extent.		
		Name of Applicant or Claimant.			A.	R.	P.
23	Ankudavial ..	Crown and Uduma Lebbege Meera Saibo ..		Paddy ..	46	2	36

Upset price at Rs. 10 to Rs. 100 per acre. Further information regarding this land can be obtained from the Land Settlement Officer, and plan of it from the Surveyor-General.

Colonial Secretary's Office,
Colombo, July 30, 1930.

F. G. TYRRELL,
Acting Colonial Secretary.

LAND ACQUISITION NOTICES.

HAVING been duly directed by the Officer Administering the Government, with the advice of the Executive Council, acting under the provisions of Ordinance No. 3 of 1876, section 6, as amended by section 3 of Ordinance No. 10 of 1911, to take order for the acquisition of the following land, required for a public purpose, namely, for a public market, to wit:—

Lot.	Name of Land.	Preliminary plan No. 20,018.—Dematagoda.		Extent.
		Description.	Name of Claimant.	
1	Premises bearing assessment Nos. 344, 346, 348, 350, and part of 352 (Dematagoda road)	Garden contains 24 coconut trees 30 to 40 years old, 4 jak trees 50 years old, 1 breadfruit tree 10 years old, 1 mango tree 30 years old, 2 zinc sheds and part of zinc, wood, and zinc shed, and 1 zinc and tiled mud building, and barbed wire fences	A. H. M. Ovais	0 2 13.52

I hereby give public notice, as required by section 7, that the Government proposes to take possession of the above land. All persons interested in the aforesaid land are hereby required to appear personally or by agent before me at the Municipal Office, Colombo, on Tuesday, September 9, 1930, at 10 A.M., and to produce title documents and extracts of encumbrances to satisfy the Chairman as to their title and their right to receive compensation, and to state the nature of their respective interests in the land, and the amount and particulars of their claim to compensation for such interests.

The Municipal Office,
Colombo, August 1, 1930.

H. E. NEWNHAM,
Chairman, Municipal Council, and Mayor of Colombo.

PART III. — CEYLON GOVERNMENT GAZETTE — AUG. 1, 1930

HAVING been duly directed by the Officer Administering the Government, with the advice of the Executive Council, acting under the provisions of Ordinance No. 3 of 1876, section 6, as amended by section 3 of Ordinance No. 10 of 1911, to take order for the acquisition of the following lands, required for a public purpose, namely, for a public market and free dispensary :—

Lot.	Name of Land.	Description.	Name of Claimant.	Extent.		
				A	R	P.
Preliminary plan No. 19,943.—New Urugodawatta road.						
1	Premises bearing assessment No. 162, St. Joseph's street, and Nos. 1A, 2, 3, 4, 6, 8, 9, 10, 11, 12, 13, 14, 15, 16, 17, 18, 19, 20, 21, 22, 23, 24, and 25, New Urugodawatta road	Garden contains 1 uptair tiled masonry building, 10 tiled masonry buildings, 1 tiled masonry latrine, 4 zinc sheds, 1 zinc masonry open shed, with half walls and iron posts, 36 coconut trees 50 years old, 2 coconut plants 2 years old, 3 breadfruit trees 20 years old, 1 kitul tree 20 years old, 1 kitul tree 3 years old, masonry boundary walls, parts of masonry boundary walls, 6 masonry pillars, masonry cistern with water tap, paved floors, verandahs, masonry steps, a demolished tiled masonry building, compound, masonry drains, masonry well (abandoned), 2 masonry houses (under construction), and a gate	Messrs. Abdul Rahiman & Co.	0	3	21.2

I hereby give public notice, as required by section 7, that the Government proposes to take possession of the above lands. All persons interested in the aforesaid lands are hereby required to appear personally or by agent before me at the Municipal Office, Colombo, on Tuesday, September 2, at 10 A.M., and to produce title documents and extracts of encumbrances to satisfy the Chairman as to their title and their right to receive compensation, and to state the nature of their respective interests in the lands, and the amount and particulars of their claims to compensation for such interests

The Municipal Office,
Colombo, August 1, 1930.

H. E. NEWNHAM,
Chairman, Municipal Council, and Mayor of Colombo.

HAVING been duly directed by the Governor, with the advice of the Executive Council, acting under the provisions of "The Land Acquisition Ordinance of 1876," section 6, to take order for the acquisition of the following land, required for a public purpose, namely, for a metal depôt on the 3rd mile, Katugastota-Palapatwela road, to wit :—

Lot.	Name of Land.	Description.	Name of Claimant.	Extent.		
				A	R	P.
Preliminary plan No. 8,839. Village—Kahalla, within the Municipal limits of Kandy.						
1	Part of assessment No. 20 (Matale road), Dimbulkadulohenawatta alias Punchigalawatta	Garden contains (1) Kawanna Seyadu Mohamadu, (2) Kawanna Kadija Umma, (3) Kawanna Kadaru Umma, (4) Kawanna Mutalibu, (5) Kawanna Mohideen Pathumma, (6) Kawanna Pathumuttu, all of Akurana in Harispattu, 2 to 6 are minors, their father is Kawanna Muna Kalingu Rawther, residing at Fort, Colombo		0	0	17.72

I hereby give public notice, as required by section 7, that the Government proposes to take possession of the land. All persons interested in the aforesaid land are hereby required to appear personally or by agent before me at the Kandy Kachcheri on August 25, 1930, at 2 P.M., and to state the nature of their respective interests in the land, and the amount and particulars of their claims to compensation for such interests.

The Kachcheri,
Kandy, July 29, 1930.

W. D. GODSALL,
Assistant Government Agent.

HAVING been duly directed by the Governor, with the advice of the Executive Council, acting under the provisions of "The Land Acquisition Ordinance of 1876," section 6, to take order for the acquisition of the following lands, required for a public purpose, namely, for constructing an approach road to the Village Tribunal Court-house at Naula, for road reservations and for Forest Overseer's quarters, to wit :—

Lot.	Name of Land.	Description.	Name of Claimant.	Extent.		
				A	R	P.
Preliminary plan No. 8,799. Village—Naula.						
1	Waduressayaya	Garden (no cultivation)	J. A. Forsyth of Dematagoda	0	0	2.5
2	Do.	do.	do.	0	0	19.1
3	Do.	Chena	do.	0	0	1.1
4	Kanumulayaya	do.	do.	0	2	33.1
5	Do.	Garden (no cultivation)	do.	0	0	14.8
6	Do.	do.	do.	0	0	13.5
7	Do.	do.	do.	0	2	7.7
				1 2 11.8		

I hereby give public notice, as required by section 7, that the Government proposes to take possession of the lands. All persons interested in the aforesaid lands are hereby required to appear personally or by agent before me at Matale Kachcheri on September 5, 1930, at 10 A.M., and to state the nature of their respective interests in the lands, and the amount and particulars of their claims to compensation for such interests.

The Kachcheri,
Matale, July 29, 1930.

C. E. JONES,
Assistant Government Agent.
C 6

PART III.—CEYLON GOVERNMENT GAZETTE—AUG. 1, 1930.

HAVING been duly directed by the Governor, with the advice of the Executive Council, acting under the provisions of "The Land Acquisition Ordinance of 1876," section 6, to take order for the acquisition of the following lands, required for a public purpose, namely, for a metal quarry on the Dunkannawa-Kachchirawa road for the supply of metal for the construction of new roads and a ten-roomed cooly line, to wit:—

Lot.	Name of Land.	Preliminary plan No. 7,199. Description.	Village—Sandanangama.	Name of Claimant.	Extent.		
					A.	R.	P.
1	Weehenadeniya	Deniya	..	W. S. C. Fernando	0	0	37.2
2	Do.	do.	..	Valappuhami Vedarala of Narawila	0	1	24.3
3	Pinkumbura	Paddy field	..	Trustees of Narawila Temple	0	1	29
4	Galewatta alias Sandanagamawatta	Coconut garden contains 323 coconut trees 15-25 years old, 44 coconut plants 1-3 years old, and 42 arecanut trees 3-15 years, and a cadjan mud house	..	P. M. Wijesinghe of Tabbowa	5	0	24.7

I hereby give public notice, as required by section 7, that the Government proposes to take possession of the lands. All persons interested in the aforesaid lands are hereby required to appear personally or by agent before me at Marawila Resthouse on September 9, 1930, at 9 A.M., and to state the nature of their respective interests in the lands, and the amount and particulars of their claims to compensation for such interests.

The Kachcheri,
Puttalam, July 24, 1930.

S. H. WADIA,
Assistant Government Agent.

LAND DEVELOPMENT NOTICES.

No. 35, Badulla District—Migahawela Village.

NOTICE is hereby given that an extent of about 2,575 acres of Crown land shown in the annexed sketch is available for development in economic products. The land is believed to be suitable for rubber and coconuts. It is situated between 10th and 15th mileposts along Wellawaya—Moneragala road and lies in close proximity to Sirigala, Parawila, and Moneragala estates. The value of land including timber is about Rs. 100 per acre.

Government is prepared to consider applications for the whole or portions of this land upon the ordinary 99 years' agricultural lease (Form G. A.—C 27A). A scheme of survey into blocks of suitable sizes will be decided on after the applications have been received. The usual reservations will be left for streams, roads, &c. Applicants should state the number of acres they desire to take on lease. A deposit at the rate of Rs. 3 per acre should accompany each application. This deposit will be refunded if a lease is not offered to an applicant or will be taken as part of the premium if he purchases a lease.

It is proposed to restrict competition in the first instance to persons who have applied and deposited fees under this notice. Government does not, however, bind itself to accept any application and reserves the right at the sale of the leases to restrict bidding for lots under a certain size to certain classes of persons and to decide the number of lots or extent of land that may be taken up by any one applicant.

Applications for land under this notice should be addressed to the Government Agent, Uva, and will be received up to September 30, 1930.

Further information regarding this land may be obtained on application at the Badulla Kachcheri, where a plan of the land may be inspected.

Plans of the land on the 16-chain scale may be purchased from the Surveyor-General for Re. 1 each.

Controller of Revenue's Office,
Colombo, July 21, 1930.

C. V. BRAYNE,
Acting Controller of Revenue.

[For sketch see page 915.]

No. 36, Badulla District—Kabilidowa Village.

NOTICE is hereby given that an extent of about 6 acres of Crown land shown in the annexed sketch is available for development in economic products. The land is believed to be suitable for tea. It is situated between 65th and 66th mileposts along Badulla—Welimada main road and lies in close proximity to Dyrabba and Craigforest estates. The approximate value of land including trees *in situ* is Rs. 150 per acre.

Government is prepared to consider applications for the whole or portions of this land upon the ordinary 99 years' agricultural lease (Form G. A.—C 27A). A scheme of survey into blocks of suitable sizes will be decided on after the applications have been received. The usual reservations will be left for streams, roads, &c. Applicants should state the number of acres they desire to take on lease. A deposit at the rate of Rs. 3 per acre should accompany each application. This deposit will be refunded if a lease is not offered to an applicant or will be taken as part of the premium if he purchases a lease.

It is proposed to restrict competition in the first instance to persons who have applied and deposited fees under this notice. Government does not, however, bind itself to accept any application and reserves the right at the sale of the leases to restrict bidding for lots under a certain size to certain classes of persons and to decide the number of lots or extent of land that may be taken up by any one applicant.

Applications for land under this notice should be addressed to the Government Agent, Uva, and will be received up to September 30, 1930.

PART III. — CEYLON GOVERNMENT GAZETTE — Aug. 1, 1930.

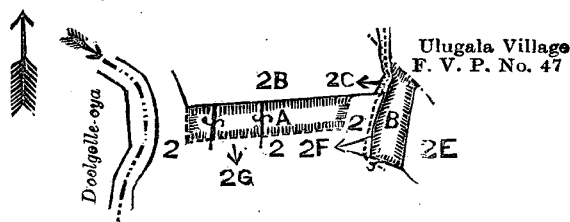
Further information regarding this land may be obtained on application at the Badulla Kachcheri, where a plan of the land may be inspected.

Plans of the land on the 16-chain scale may be purchased from the Surveyor-General for Re. 1 each.

Controller of Revenue's Office,
Colombo, July 21, 1930.

C. V. BRAYNE,
Acting Controller of Revenue.

F. V. P. 16 Chain Sheet No. M/12 1A



Scale of 16 Chains to an Inch.

SKETCH
OF
LAND AVAILABLE FOR DEVELOPMENT IN ECONOMIC PRODUCTS
IN EXTENT ABOUT 6 ACRES (SHADED AREA)
KABILIDOWA VILLAGE F. V. P. NO. 50
DEHIWINIPALATA KORALE UDUKINDA DIVISION
BADULLA DISTRICT
PROVINCE OF UVA

NOTE.—Necessary reservations will be left for roads, streams, &c.

Reference :—	Approximate Extent.
	A. R. P.
A = Parts of lots 2 and 2G 3 1 20
B = lot 2D 2 2 20

No. 37, Badulla District—Udawardola Village.

NOTICE is hereby given that an extent of about 35 acres of Crown land shown in the annexed sketch is available for development in economic products. The land is believed to be suitable for tea. It is situated in close proximity to Gamewela and Waradola estates and Passara Group. The approximate value of land including trees *in situ* is Rs. 130 per acre.

Government is prepared to consider applications for the whole or portions of this land upon the ordinary 99 years' agricultural lease (Form G. A.—C 27A). A scheme of survey into blocks of suitable sizes will be decided on after the applications have been received. The usual reservations will be left for streams, roads, &c. Applicants should state the number of acres they desire to take on lease. A deposit at the rate of Rs. 3 per acre should accompany each application. This deposit will be refunded if a lease is not offered to an applicant or will be taken as part of the premium if he purchases a lease.

It is proposed to restrict competition in the first instance to persons who have applied and deposited fees under this notice. Government does not, however, bind itself to accept any application and reserves the right at the sale of the leases to restrict bidding for lots under a certain size to certain classes of persons and to decide the number of lots or extent of land that may be taken up by any one applicant.

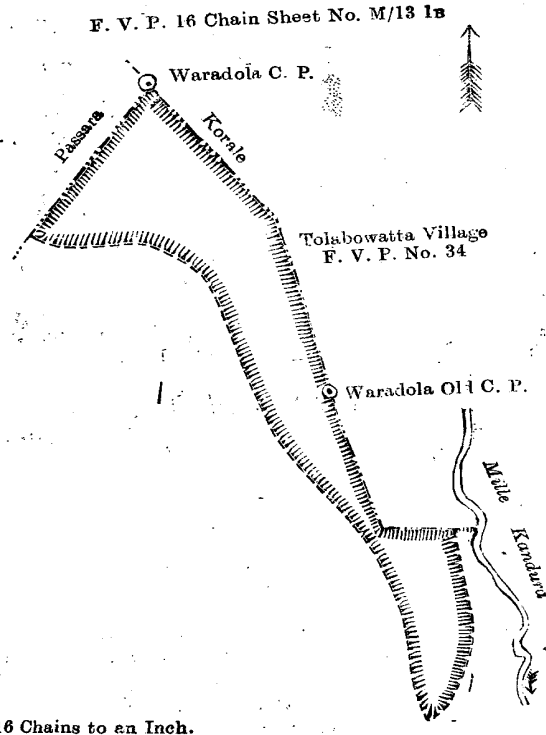
Applications for land under this notice should be addressed to the Government Agent, Uva, and will be received up to September 30, 1930.

Further information regarding this land may be obtained on application at the Badulla Kachcheri, where a plan of the land may be inspected.

Plans of the land on the 16-chain scale may be purchased from the Surveyor-General for Re. 1 each.

Controller of Revenue's Office,
Colombo, July 21, 1930.

C. V. BRAYNE,
Acting Controller of Revenue.



Scale of 16 Chains to an Inch.

SKETCH
OF
LAND AVAILABLE FOR DEVELOPMENT IN ECONOMIC PRODUCTS
IN EXTENT ABOUT 35 ACRES (SHADED AREA)
UDAWARADOLA VILLAGE F. V. P. NO. 216
KANDUKARA KORALE BUTTALA DIVISION
BADULLA DISTRICT
UVA

NOTE.—Reservations will be left for roads, streams, &c.

	Approximate Extent in Acres.
Part of lot 1	35

No. 38, Badulla District—Palle-Waradola Village.

NOTICE is hereby given that an extent of about 76 acres of Crown land shown in the annexed sketch is available for development in economic products. The land is believed to be suitable for tea. It is situated in close proximity to Gamewela and Waradola estates and Passara Group. The approximate value of land including trees *in situ* is Rs. 135 per acre.

Government is prepared to consider applications for the whole or portions of this land upon the ordinary 99 years' agricultural lease (Form G. A.—C 27A). A scheme of survey into blocks of suitable sizes will be decided on after the applications have been received. The usual reservations will be left for streams, roads, &c. Applicants should state the number of acres they desire to take on lease. A deposit at the rate of Rs. 3 per acre should accompany each application. This deposit will be refunded if a lease is not offered to an applicant or will be taken as part of the premium if he purchases a lease.

It is proposed to restrict competition in the first instance to persons who have applied and deposited fees under this notice. Government does not, however, bind itself to accept any application and reserves the right at the sale of the leases to restrict bidding for lots under a certain size to certain classes of persons and to decide the number of lots or extent of land that may be taken up by any one applicant.

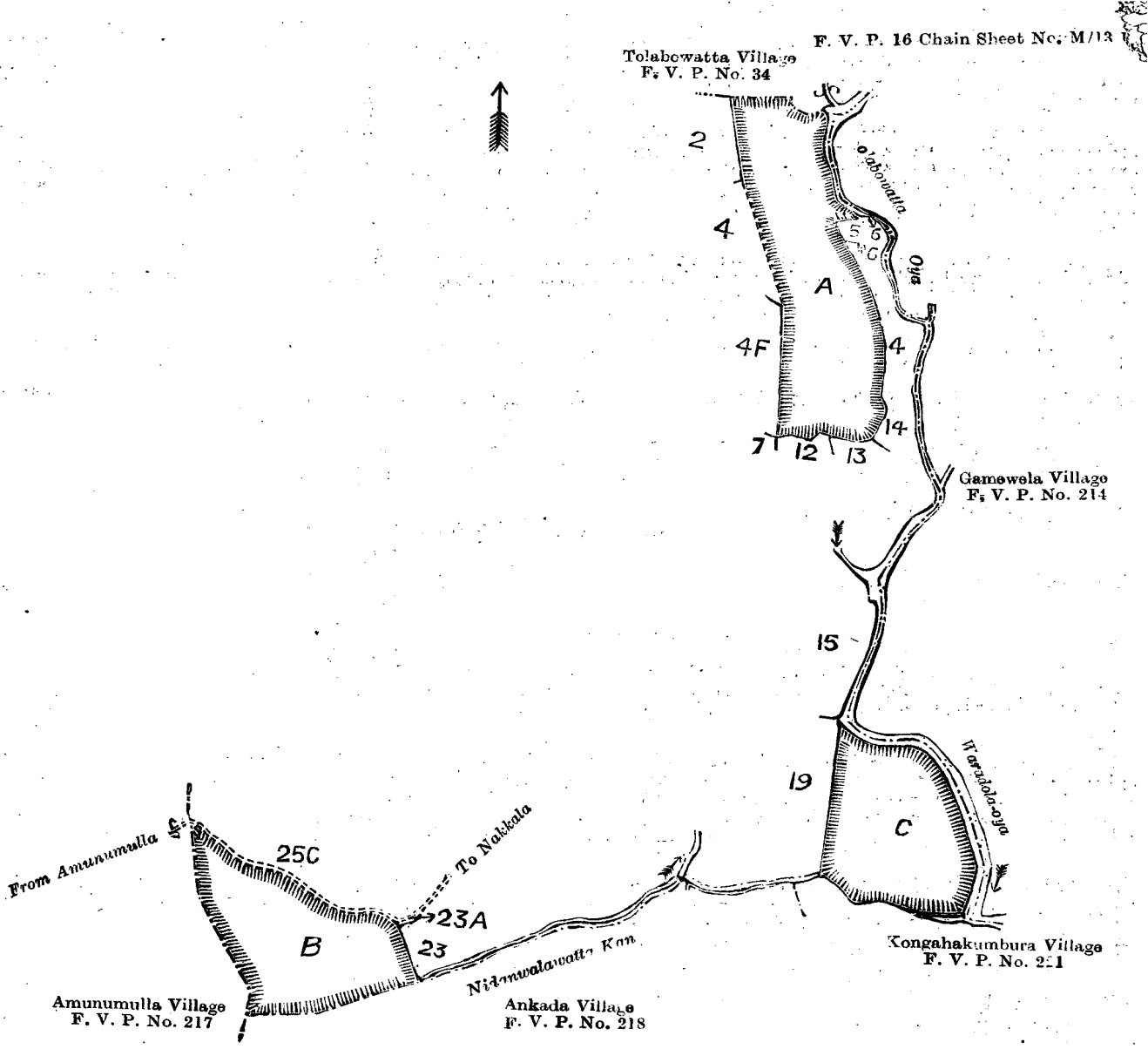
Applications for land under this notice should be addressed to the Government Agent, Uva, and will be received up to September 30, 1930.

Further information regarding this land may be obtained on application at the Badulla Kachcheri, where a plan of the land may be inspected.

Plans of the land on the 16-chain scale may be purchased from the Surveyor-General for Re. 1 each.

Controller of Revenue's Office,
Colombo, July 21, 1930.

C. V. BRAYNE,
Acting Controller of Revenue.



Scale of 16 Chains to an Inch.

SKETCH
OF

LAND AVAILABLE FOR DEVELOPMENT IN ECONOMIC PRODUCTS
IN EXTENT ABOUT 76 ACRES (SHADED AREA)
PALLE WARADOLA VILLAGE F. V. P. NO. 215
KANDUKARA KORALE BUTTALA DIVISION
BADULLA DISTRICT
UVA

NOTE.—Reservations will be left for roads, streams, &c.

	Approximate Extent in Acres.
A = Part of lot 4	32
B = Lot 24	23
C = Part of lot 19	21
Total	76

No. 39, Badulla District—Amunumulla Village.

NOTICE is hereby given that an extent of about 137 acres of Crown land shown in the annexed sketch is available for development in economic products. The land is believed to be suitable for tea. It is situated in close proximity to Gamewela and Waradola estates and Passara Group. The approximate value of land including trees *in situ* is Rs. 120 per acre.

Government is prepared to consider applications for the whole or portions of this land upon the ordinary 99 years' agricultural lease (Form G. A.—C 27A). A scheme of survey into blocks of suitable sizes will be decided on after the applications have been received. The usual reservations will be left for streams, roads, &c. Applicants should state the number of acres they desire to take on lease. A deposit at the rate of Rs. 3 per acre should accompany each application. This deposit will be refunded if a lease is not offered to an applicant or will be taken as part of the premium if he purchases a lease.

It is proposed to restrict competition in the first instance to persons who have applied and deposited fees under this notice. Government does not, however, bind itself to accept any application and reserves the right at the sale of the leases to restrict bidding for lots under a certain size to certain classes of persons and to decide the number of lots or extent of land that may be taken up by any one applicant.

Applications for land under this notice should be addressed to the Government Agent, Uva, and will be received up to September 30, 1930.

Further information regarding this land may be obtained on application at the Badulla Kacheheri, where a plan of the land may be inspected.

Plans of the land on the 16-chain scale may be purchased from the Surveyor-General for Re. 1 each.

Controller of Revenue's Office,
Colombo, July 21, 1930.

C. V. BRAYNE,
Acting Controller of Revenue.

[For sketch see page 916.]

No. 40, Badulla District—Ankada Village.

NOTICE is hereby given that an extent of about 160 acres of Crown land shown in the annexed sketch is available for development in economic products. The land is believed to be suitable for tea. It is situated in close proximity to Gamewela and Waradola estates and Passara Group. The approximate value of land including trees *in situ* is Rs. 120 per acre.

Government is prepared to consider applications for the whole or portions of this land upon the ordinary 99 years' agricultural lease (Form G. A.—C 27A). A scheme of survey into blocks of suitable sizes will be decided on after the applications have been received. The usual reservations will be left for streams, roads, &c. Applicants should state the number of acres they desire to take on lease. A deposit at the rate of Rs. 3 per acre should accompany each application. This deposit will be refunded if a lease is not offered to an applicant or will be taken as part of the premium if he purchase a lease.

It is proposed to restrict competition in the first instance to persons who have applied and deposited fees under this notice. Government does not, however, bind itself to accept any application and reserves the right at the sale of the leases to restrict bidding for lots under a certain size to certain classes of persons and to decide the number of lots or extent of land that may be taken up by any one applicant.

Applications for land under this notice should be addressed to the Government Agent, Uva, and will be received up to September 30, 1930.

Further information regarding this land may be obtained on application at the Badulla Kacheheri, where a plan of the land may be inspected.

Plans of the land on the 16-chain scale may be purchased from the Surveyor-General for Re. 1 each.

Controller of Revenue's Office,
Colombo, July 21, 1930.

C. V. BRAYNE,
Acting Controller of Revenue.

[For sketch see page 914.]

No. 18, Ratnapura District—Halapawila Village.

NOTICE is hereby given that an extent of about 12½ acres of Crown land shown in the annexed sketch is available for development in economic products. The land is believed to be suitable for rubber and tea. It is situated about 16 miles away from Ratnapura. Access to these lots is along the P. W. D. road from Ratnapura to Rakwana up to the 70th mile-post, and thence along a Gansabhawa path from Panawenna. The approximate value of land including trees *in situ* is Rs. 77 per acre.

Government is prepared to consider applications for the whole or portions of this land upon the ordinary 99 years' agricultural lease (Form G. A.—C 27A). A scheme of survey into blocks of suitable sizes will be decided on after the applications have been received. The usual reservations will be left for streams, roads, &c. Applicants should state the number of acres they desire to take on lease. A deposit at the rate of Rs. 3 per acre should accompany each application. This deposit will be refunded if a lease is not offered to an applicant or will be taken as part of the premium if he purchases a lease.

PART III.—CEYLON. GOVERNMENT GAZETTE — Aug. 1, 1930

It is proposed to restrict competition in the first instance to persons who have applied and deposited fees under this notice. Government does not, however, bind itself to accept any application and reserves the right at the sale of the leases to restrict bidding for lots under a certain size to certain classes of persons and to decide the number of lots or extent of land that may be taken up by any one applicant.

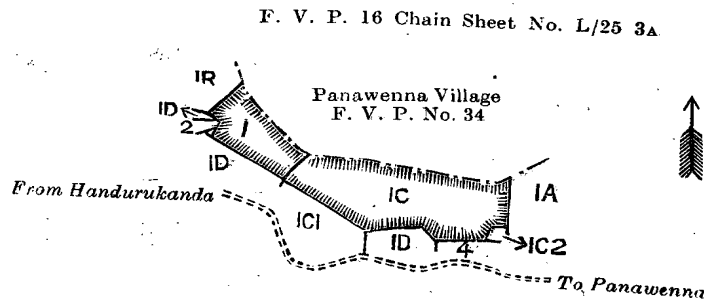
Applications for land under this notice should be addressed to the Government Agent, Province of Sabaragamuwa, and will be received up to September 30, 1930.

Further information regarding this land may be obtained on application at the Ratnapura Kachcheri, where a plan of the land may be inspected.

Plans of the land on the 16-chain scale may be purchased from the Surveyor-General for Re. 1 each.

Controller of Revenue's Office,
Colombo, July 28, 1930.

C. V. BRAYNE,
Acting Controller of Revenue.

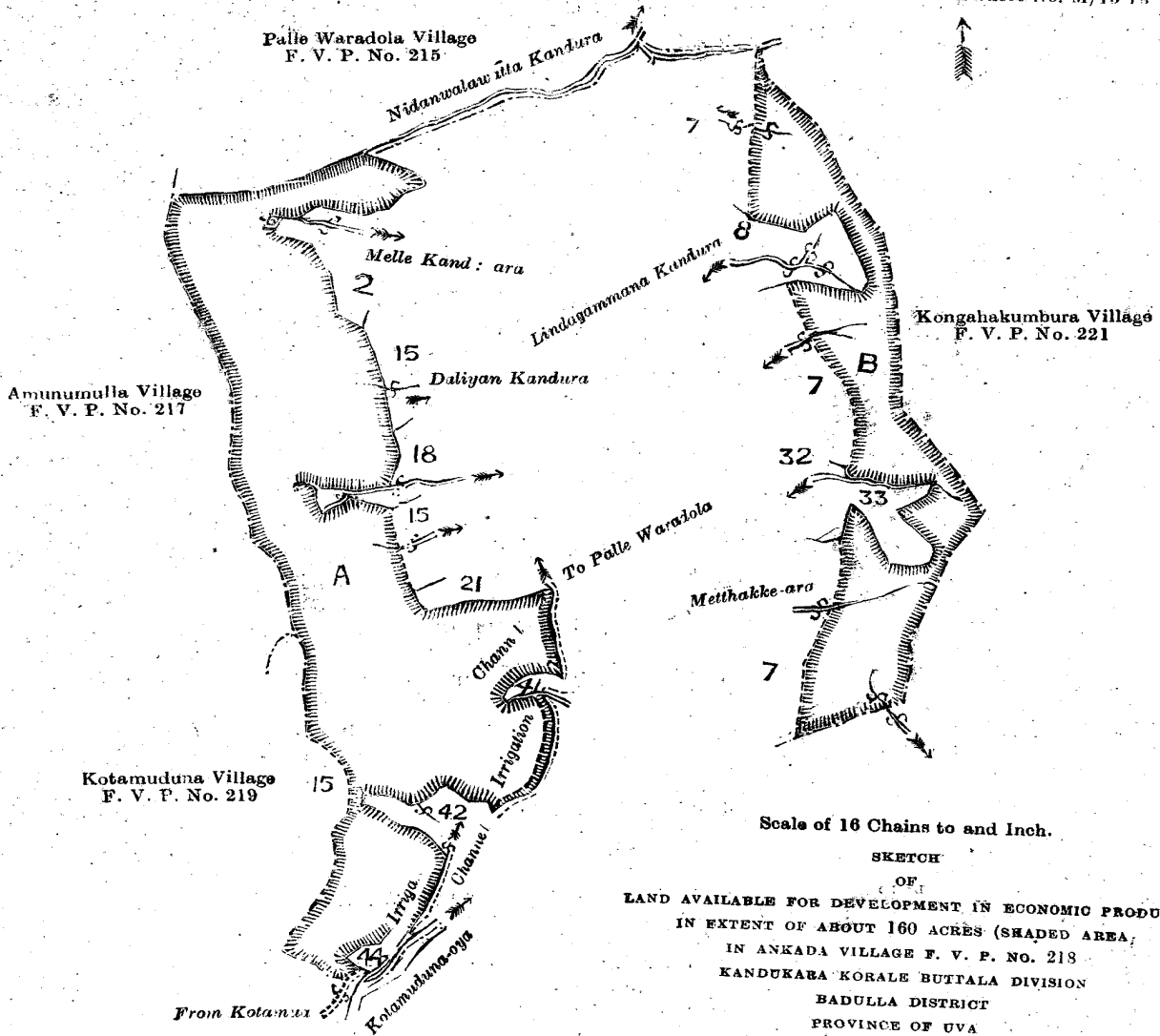


Scale of 16 Chains to an Inch.

SKETCH
OF
LAND AVAILABLE FOR DEVELOPMENT IN ECONOMIC PRODUCTS
IN EXTENT ABOUT 12½ ACRES (SHADED AREA)
(LOTS 1 AND IC)
HALPAWILA VILLAGE IN F. V. P. NO. 33
NAWADUN KORALE
RATNAPURA DISTRICT
SABARAGAMUWA

NOTE—Reservations will be left for roads, streams, &c.

F. V. P. 16 Chain Sheet No. M/13 1a



Scale of 16 Chains to an Inch.

SKETCH
OF
LAND AVAILABLE FOR DEVELOPMENT IN ECONOMIC PRODUCTS
IN EXTENT OF ABOUT 160 ACRES (SHADED AREA)
IN ANKADA VILLAGE F. V. P. NO. 218
KANDUKARA KORALE BUTTALA DIVISION
BADULLA DISTRICT
PROVINCE OF UVA

NOTE.—Reservations will be left for roads, streams, &c.

Reference:—

A = Part of lot 15
B = Part of lot 7 ..

	Approximate Extent in Acres
A ..	114
B ..	46
Total ..	160