



THE  
**CEYLON GOVERNMENT  
 GAZETTE**

---

No. 7,800 – FRIDAY, AUGUST 29, 1930.

---

*Published by Authority.*

**PART III.—LANDS.**

*(Separate paging is given to each Part in order that it may be filed separately.)*

	PAGE		PAGE
<b>Land Settlement Notices :—</b>		<b>Land Sales by the Settlement Officer :—</b>	
Final Orders .. .. .	1038	Western Province .. .. .	—
Preliminary Notices .. .. .	1048	Central Province .. .. .	—
<b>Land Sales by the Government Agents :—</b>		Southern Province .. .. .	—
Western Province .. .. .	—	Northern Province .. .. .	—
Central Province .. .. .	1062	Eastern Province .. .. .	—
Southern Province .. .. .	1063	North-Western Province .. .. .	—
Northern Province .. .. .	1064	North-Central Province .. .. .	—
Eastern Province .. .. .	—	Province of Uva .. .. .	—
North-Western Province .. .. .	—	Province of Sabaragamuwa .. .. .	—
North-Central Province .. .. .	—	Land Acquisition Notices .. .. .	1066
Province of Uva .. .. .	—	Land Reservation Notices .. .. .	—
Province of Sabaragamuwa .. .. .	1065	Lands under Peasant Proprietor Scheme .. .. .	—
		Land Development Notices .. .. .	1068

PRINTED AT THE CEYLON GOVERNMENT PRESS, COLOMBO.

## FINAL ORDERS.

## Kurunegala S. O. No. 4,484.

## Order under Section 4, Sub-section (1), of "The Waste Lands Ordinances of 1897, 1899, 1900, 1903, and 1927."

In the matter of the land commonly called or known as Bogahamulahena, situate in the village of Palugomuwa, in Katugampola korale south of the Katugampola hatpattu of the Kurunegala District, in the North-Western Province, and of "The Waste Lands Ordinances of 1897, 1899, 1900, 1903, and 1927."

WHEREAS in pursuance of section 1 of the said Ordinances it was duly declared and notified on the 29th day of October, 1926, that if no claim to the land commonly called or known as Bogahamulahena, situate in the village of Palugomuwa, in Katugampola korale south of the Katugampola hatpattu of the Kurunegala District, in the North-Western Province, containing in extent 2 acres and 30 perches, and shown as lot 89 in block survey preliminary plan No. 2,044, was made to Frank Leach, Esq., Special Officer appointed under section 28 of the said Ordinances, within the period of three months from the date specified in the said notice, such land would be declared the property of the Crown, and dealt with on account of the Crown (*vide* Notice No. 9,359):

And whereas Sri Brahakmana Mudiyansele Appusingho Appuhamy as the duly appointed trustee of the Pusparama Vihare of Palugomuwa made claim thereto, and Frank Leach, Esq., the aforesaid Special Officer made due inquiry into such claim; and whereas the said Sri Brahakmana Mudiyansele Appusingho Appuhamy as the duly appointed trustee of the Pusparama Vihare and Frank Leach, Esq., the aforesaid Special Officer, came to an agreement in writing dated the 12th day of May, 1927, concerning the said land, under section 4, sub-section (1), of the said Ordinances, whereby it was agreed that the said Sri Brahakmana Mudiyansele Appusingho Appuhamy as the duly appointed trustee of the said Pusparama Vihare should be declared the purchaser of the said land upon payment on or before the 12th day of August, 1927, to the Government Agent at Kurunegala, or to the Treasury Officer, Chilaw, or to the Settlement Officer, of a sum of Rupees Forty-five only (Rs. 45), as the purchase amount of the said land; and whereas the said amount has been duly paid, the said Sri Brahakmana Mudiyansele Appusingho Appuhamy as the duly appointed trustee of the said Pusparama Vihare is hereby, in pursuance of the agreement aforementioned, declared to be the purchaser of the said land, as more fully described herein below, and as described in the survey and description thereof authenticated by Arthur Harry Gerald Dawson, Esq., Surveyor-General, bearing date the 22nd day of July, 1929, No. 399,379/F. O. T. P. L. L. L. No. 2,036).

*Description of the Land referred to.*

The land commonly called or known as Bogahamulahena, situate in the village of Palugomuwa, in Katugampola korale south of the Katugampola hatpattu of the Kurunegala District, in the North-Western Province, containing in extent 2 acres and 30 perches, and shown as lot 89 in block survey preliminary plan No. 2,044; and bounded as follows: on the north and east by Kumbukgahamula-oya to be declared the property of the Crown under the Waste Lands Ordinances; on the south by T. P. 95,226; Pansalwatta (lot 88) (private), Kumbukgahamula-oya to be declared the property of the Crown under the Waste Lands Ordinances; on the west by Kumbukgahamula-oya to be declared the property of the Crown under the Waste Lands Ordinances.

February 18, 1930.

M. K. T. SANDYS,  
Special Officer.

## Kurunegala S. O. No. 4,485.

## Order under Section 4, Sub-section (1), of "The Waste Lands Ordinances of 1897, 1899, 1900, 1903, and 1927."

In the matter of the land commonly called or known as Etambagahamulahena, situate in the village of Palugomuwa, in Katugampola korale south of the Katugampola hatpattu of the Kurunegala District, in the North-Western Province, and of "The Waste Lands Ordinances of 1897, 1899, 1900, 1903, and 1927."

WHEREAS in pursuance of section 1 of the said Ordinances it was duly declared and notified on the 29th day of October, 1926, that if no claim to the land commonly called or known as Etambagahamulahena, situate in the village of Palugomuwa, in Katugampola korale south of the Katugampola hatpattu of the Kurunegala District, in the North-Western Province, containing in extent 2 acres 2 roods and 9 perches, and shown as lot 210 in block survey preliminary plan No. 2,044, was made to Frank Leach, Esq., Special Officer appointed under section 28 of the said Ordinances, within the period of three months from the date specified in the said notice, such land would be declared the property of the Crown, and dealt with on account of the Crown (*vide* Notice No. 9,359):

And whereas Ambagahage Marthelis Fernando made claim thereto, and Frank Leach, Esq., the aforesaid Special Officer, made due inquiry into such claim; and whereas the said claimant and Frank Leach, Esq., the aforesaid Special Officer, came to an agreement in writing dated the 12th day of May, 1927, concerning the said land, under section 4, sub-section (1), of the said Ordinances, whereby it was agreed that the said claimant should be declared the purchaser of a portion of the said land for the sum of Rupees Twenty only (Rs. 20), paid to the Settlement Officer, on the 12th day of May, 1927, as the purchase amount of the said portion of the said land, he is hereby, in pursuance of the agreement aforementioned, declared to be the purchaser of the said portion of the said land, as more fully described herein below, and as described in the survey and description thereof authenticated by Arthur Harry Gerald Dawson, Esq., Surveyor-General, bearing date the 23rd day of July, 1929, No. 399,390/F. O. T. P. (L. L. L. No. 2,040).

*Description of the Land referred to.*

The land commonly called or known as Horagahamulawatta *alias* Etambagahamulahena, situate in the village of Palugomuwa, in Katugampola korale south of the Katugampola hatpattu of the Kurunegala District, in the North-Western Province, containing in extent 1 rood and 33 perches, and shown as lot 210B in block survey preliminary plan No. 2,044; and bounded as follows: on the north by Medangahamulawatta and Horagahamulawatta (lot 196) claimed by M. L. Silva and others; on the east by Etambagahamulahena (lot 210A) sold under the Waste Lands Ordinances; on the south and west by Kanuwanawatta (lot 212) claimed by Rajapaksa Appuhamilage Purane is Appuhamy.

February 18, 1930.

M. K. T. SANDYS,  
Special Officer.

## Kurunegala S. O. No. 4,486.

## Order under Section 4, Sub-section (1), of "The Waste Lands Ordinances of 1897, 1899, 1900, 1903, and 1927."

In the matter of the lands commonly called or known as Milagahamulohenyaya, Kahatagahamulahena, situate in the village of Widiyawela, in the Karandapattu korale of the Katugampola hatpattu of the Kurunegala District, in the North-Western Province, and of "The Waste Lands Ordinances of 1897, 1899, 1900, and 1903."

WHEREAS in pursuance of section 1 of the said Ordinances it was duly declared and notified on the 27th day of November, 1925, that if no claim to the lands commonly called or known as Milagahamulohenyaya, Kahatagahamulahena, situate in the village of Widiyawela, in the Karandapattu korale of the Katugampola hatpattu of the Kurunegala District, in the North-Western Province, containing in extent 11 acres and 1 rood, and shown as lot 16 in block survey preliminary plan No. 2,105, was made to Mungo

Tennent Archibald, Esq., Special Officer appointed under section 28 of the said Ordinances, within the period of three months from the date specified in the said notice, such lands would be declared the property of the Crown, and dealt with on account of the Crown (*vide* Notice No. 8,975):

And whereas Etugalpedidurayalage Dingiriya on behalf of (1) Etugalpedidurayalage Dinga (minor) and (2) ditto Menika (minor) made claim thereto, and Louis Lucien Hunter, Esq., Special Officer appointed under section 28 of the said Ordinances, made due inquiry into such claim; and whereas the said Etugalpedidurayalage Dingiriya, as the duly appointed representative of the said 1st and 2nd minor claimants, and Louis Lucien Hunter, Esq., one of the aforesaid Special Officers, came to an agreement in writing, dated the 2nd day of November, 1926, concerning the said lands, under section 4, sub-section (1), of the said Ordinances, whereby it was agreed that the said 1st and 2nd minor claimants should be declared the purchasers of a portion of the said lands upon payment on or before the 1st day of December, 1926, to the Government Agent at Kurunegala, or to the Settlement Officer, of a sum of Rupees Twenty only (Rs. 20), as the purchase amount of the said portion of the said lands; and whereas the said amount has been duly paid, the said 1st and 2nd minor claimants are hereby, in pursuance of the agreement aforementioned, declared to be the purchasers of the said portion of the said lands, as more fully described herein below, and as described in the survey and description thereof authenticated by Arthur Harry Gerald Dawson, Esq., Surveyor-General, bearing date the 6th day of December, 1929, No. 402,617/F. O. T. P. (L. L. L. No. 2,381).

*Description of the Land referred to.*

The land commonly called or known as Mylagahamulahena, situate in the village of Widiyawela, in the Karandapattu korale of the Katugampola hatpattu of the Kurunegala District, in the North-Western Province, containing in extent 1 acre and 8 perches, and shown as lot 16D in block survey preliminary plan No. 2,105; and bounded as follows: on the north by lot 16C; on the east by lot 16J; on the south by reservation for a road; on the west by reservation along the road.

A. E. CHRISTOFFELSZ,  
Special Officer.

May 16, 1930.

The consent of His Excellency the Governor has been obtained to the publication of the above order under section 4 (2) of the said Ordinances:

J. C. JANSZ,  
for Colonial Secretary.

Dated at Colombo, this 1st day of July, 1930.

**Kurunegala S. O. No. 4,487.**

**Order under Section 4, Sub-section (1), of "The Waste Lands Ordinances of 1897, 1899, 1900, 1903, and 1927."**

In the matter of the land commonly called or known as Kahatagahahena, situate in the village of Medadambuwa, in the Yagampattu korale of the Katugampola hatpattu of the Kurunegala District, in the North-Western Province, and of "The Waste Lands Ordinances of 1897, 1899, 1900, and 1903."

WHEREAS in pursuance of section 1 of the said Ordinances it was duly declared and notified on the 1st day of April, 1926, that if no claim to the land commonly called or known as Kahatagahahena, situate in the village of Medadambuwa, in the Yagampattu korale of the Katugampola hatpattu of the Kurunegala District, in the North-Western Province, containing in extent 31 acres 3 roods and 35 perches, and shown as lot 47 in block survey preliminary plan No. 1,999, was made to Navroji Maneckji Bharucha, Esq., Special Officer appointed under section 28 of the said Ordinances, within the period of three months from the date specified in the said notice, such land would be declared the property of the Crown, and dealt with on account of the Crown (*vide* Notice No. 9,074):

And whereas Karunapedige Subaya made claim thereto, and Louis Lucien Hunter, Esq., Special Officer appointed under section 28 of the said Ordinances, made due inquiry

into such claim; and whereas the said claimant and Louis Lucien Hunter, Esq., one of the aforesaid Special Officers, came to an agreement in writing dated the 28th day of October, 1926, concerning the said land, under section 4, sub-section (1), of the said Ordinances, whereby it was agreed that the said claimant should be declared along with (a) Karunapedige Tikka and (b) ditto Kiriya the purchaser of a portion of the said land upon payment on or before the 29th day of November, 1926, to the Government Agent at Kurunegala, or to the Settlement Officer, of a sum of Rupees Fifteen only (Rs. 15), as the purchase amount of the said portion of the said land; and whereas the said amount has been duly paid, the said claimant and the said (a) Tikka and (b) Kiriya are hereby, in pursuance of the agreement aforementioned, declared to be the purchasers of the said portion of the said land, as more fully described herein below, and as described in the survey and description thereof authenticated by Arthur Harry Gerald Dawson, Esq., Surveyor-General, bearing date the 25th day of July, 1929, No. 399,436/F. O. T. P. (L. L. L. No. 2,197).

*Description of the Land referred to.*

The land commonly called or known as Kahatagashenyaya, situate in the village of Medadambuwa, in the Yagampattu korale of the Katugampola hatpattu of the Kurunegala District, in the North-Western Province, containing in extent 3 roods and 10 perches, and shown as lot 47A in block survey preliminary plan No. 1,999; and bounded as follows: on the north by Kahatagashenyaya (lot 47P) sold under the Waste Lands Ordinances; on the east by reservation along Gansabhawa road to be declared the property of the Crown under the Waste Lands Ordinances; on the south by reservation for a road to be declared the property of the Crown under the Waste Lands Ordinances; on the west by Kahatagashenyaya (lot 47S) sold under the Waste Lands Ordinances.

A. E. CHRISTOFFELSZ,  
Special Officer.

March 29, 1930.

The consent of His Excellency the Governor has been obtained to the publication of the above order under section 4 (2) of the said Ordinances:

J. C. JANSZ,  
for Colonial Secretary.

Dated at Colombo, this 1st day of July, 1930.

**Kurunegala S. O. No. 4,488.**

**Order under Section 2 of "The Waste Lands Ordinances of 1897, 1899, 1900, 1903, and 1927," declaring Land to be Crown Property.**

In the matter of the lands commonly called or known as footpath, Gansabhawa path (half area), &c., situate in the village of Hettimulla in the Hewawisse korale of the Weudawili hatpattu of the Kurunegala District, in the North-Western Province, and of "The Waste Lands Ordinances of 1897, 1899, 1900, 1903, and 1927."

THE notice required by section 1 of "The Waste Lands Ordinances of 1897, 1899, 1900, 1903, and 1927," having been duly published in manner prescribed by that section in respect of the above-named lands (*vide* Notice No. 10,315), and no claim having been made to the said lands or to any interest therein within the period of three months from the date specified in the said notice, I, Thomas Graham Willett, Special Officer appointed under section 28 of the said Ordinances, under and by virtue of the powers vested in me in that behalf by section 2 of the said Ordinances, do hereby on this 9th day of June, 1930, order and declare that the said lands, as more fully described herein below, situate in the village of Hettimulla, in the Hewawisse korale of the Weudawili hatpattu of the Kurunegala District, in the North-Western Province, and shown as lots 13, 15, 17, 19, 20, 21, 22, 23, 25, 28, 29, 30, and 31 in block survey preliminary plan No. 1,132, and containing in extent 6 acres 3 roods and 1 perch, are the property of the Crown.

*Description of the Lands referred to.*

The following lots situate in the village of Hettimulla, in the Hewawisse korale of the Weudawili hatpattu of the Kurunegala District, in the North-Western Province:—

Block survey preliminary plan No. 1,132.			
Lot.	Name of Land.	Extent, A.	R. P.
13	Footpath	0	0 13
15	Do.	0	0 6
17	Do.	0	0 10
19	Gansabhawa path (half area)	0	0 31
20	Reservation along Gansabhawa path	0	0 10
21	Do.	0	0 7
22	Nirammullehenyaya	3	0 39
23	Udangey-ela	0	1 2
25	Footpath	0	0 4
28	Demalawatta, Leeniyagollewatta	0	1 22
29	Footpath and reservation	0	0 13
30	Demalawatta, Leeniyagollehena	2	0 36
31	Udangey-ela (half area)	0	0 8
		6	3 1

and bounded as follows: on the north by Meegaskumburu-yaya (private), the village limit of Doranepola, the village limit of Doranepola (part of Gansabhawa path); on the east by the village limit of Hitigedara, the village limit of Hitigedara (part of Udangey-ela); on the south by the village limit of Udalupola, the village limit of Udalupola (Udangey-ela), the village limit of Udalupola; on the west by the village limit of Udalupola.

NOTE.—The other lots lying within the above-mentioned boundaries are excluded from this order.

June 9, 1930.

T. G. WILLET, Special Officer.

**Kurunegala S. O. No. 4,489.****Order under Section 2 of "The Waste Lands Ordinances of 1897, 1899, 1900, 1903, and 1927," declaring Land to be Crown Property.**

In the matter of the lands commonly called or known as Galapaulahena, Itikgahamulahena, &c., situate in the village of Wegedaragama, in the Katuwanna korale of the Wannu hatpattu of the Kurunegala District, in the North-Western Province, and of "The Waste Lands Ordinances of 1897, 1899, 1900, 1903, and 1927."

THE notice required by section 1 of "The Waste Lands Ordinances of 1897, 1899, 1900, 1903, and 1927," having been duly published in manner prescribed by that section in respect of the above-named lands (*vide* Notice No. 10,340), and no claim having been made to the said lands or to any interest therein within the period of three months from the date specified in the said notice, I, Leopold James de Silva Seneviratne, Special Officer appointed under section 28 of the said Ordinances, under and by virtue of the powers vested in me in that behalf by section 2 of the said Ordinances, do hereby on this 9th day of June, 1930, order and declare that the said lands, as more fully described herein below, situate in the village of Wegedaragama, in the Katuwanna korale of the Wannu hatpattu of the Kurunegala District, in the North-Western Province, and shown as lots 1, 2, 3, 4, 5, 5A, 9, 12, 12B, 13, 16, 17, 18, 23, 26, 31, 32, 33, 35, 36, 38, 39, 41, and 42 in block survey preliminary plan No. 2,390, and containing in extent 176 acres 2 roods and 37 perches, are the property of the Crown.

*Description of the Lands referred to.*

The following lots situate in the village of Wegedaragama, in the Katuwanna korale of the Wannu hatpattu of the Kurunegala District, in the North-Western Province:—

Block survey preliminary plan No. 2,390.			
Lot.	Name of Land.	Extent, A.	R. P.
1	Galapaulahena, Itikgahamulahena, Kahatagahamulahena, Dikgalagawahenyaya	18	1 38
2	Dangahamulamini-pittaniya (cemetery)	0	1 10
3	Gansabhawa road and reservation	2	0 11

Lot.	Name of Land.	Extent, A.	R.	P.
4	Galhinnapaulahena, Nugagahamulahena	17	3	37
5	Kadurugahamulahena	0	1	25
5A	Lolugahamulawatta	0	0	30
9	Ehelagahamuladewata (footpath and reservation)	0	0	11
12	Siyambalagahamulahena, Kadurugahamulahena, Dangahamulahena	4	1	4
12B	Kadurugahamulawatta	0	1	7
13	Ihalawawekanda (tank bund, abandoned)	0	0	35
16	Footpath and reservation	0	1	33
17	Gansabhawa road and reservation	1	0	0
18	Siyambalagahamulahena, Gangodahenyayehena, Kongahamulahena, Nikalandayayehena, Dangahamulahena, Galwalagawahenyaya	55	3	16
23	Gedaragawamahawewa (tank and bund)	5	3	18
26	Siyambalagahamulahena (reservation for tank bund)	0	0	33
31	Wewahena, Kongahamulahena, Bogahamulahena, Gangodahenyayehena	58	1	17
32	Milagahamulawatta	0	2	37
33	Do.	0	2	7
35	Pahalawewa (tank and bund)	5	2	6
36	Gangodahenyayehena (reservation for tank bund)	0	0	13
38	Nikalandayayehena (do.)	0	1	10
39	Kongahamulamukalana	1	2	15
41	Wele-ela (stream) (dry)	0	0	31
42	Balla-ela (half area)	1	2	33
		176	2	37

and bounded as follows: on the north by the village limit of Medagama; on the east by the village limit of Medagama; on the south by the boundary of the Divigandaha korale (part of Balla-ela); on the west by the village limits of Ratmale, Kaluarachchiyagama, and Wetiyegedara.

NOTE.—The other lots lying within the above-mentioned boundaries are excluded from this order.

June 9, 1930.

L. J. DE S. SENEVIRATNE, Special Officer.

**Ratnapura S. O. No. 1,629.****Order under Section 4, Sub-section (1), of "The Waste Lands Ordinances of 1897, 1899, 1900, 1903, and 1927," admitting Land to be Private Property.**

In the matter of the lands commonly called or known as Aludeniye-godahena, Kapugehena, &c., situate in the village of Lellopitiya, in the Uda pattuwa of the Nawadun korale of the Ratnapura District, in the Province of Sabaragamuwa, and of "The Waste Lands Ordinances of 1897, 1899, 1900, and 1903."

WHEREAS in pursuance of section 1 of the said Ordinances it was duly notified on the 15th day of June, 1923, that if no claim to the lands commonly called or known as Aludeniye-godahena, Kapugehena, &c., situate in the village of Lellopitiya, in the Uda pattuwa of the Nawadun korale of the Ratnapura District, in the Province of Sabaragamuwa, containing in extent 23 acres 1 rood and 26 perches, and shown as lot 251 in block survey preliminary plan No. 208, was made to Walter Terence Stace, Esq., Special Officer appointed under section 28 of the said Ordinances, within the period of three months from the date specified in such notice, such lands would be declared the property of the Crown, and dealt with on account of the Crown (*vide* Notice No. 8,357):

And whereas Paragoda Wahumpurage Baba Sinno made claim thereto, and Maxwell MacLagan Wedderburn, Esq., Special Officer appointed under section 28 of the said Ordinances, made due inquiry into such claim; I, Herbert Eric Jansz, Special Officer appointed under section 28 of the said Ordinances, do hereby, in pursuance of the agreement dated the 27th day of November, 1923, admit the claim of the said claimant, under section 4, sub-section (1), of the said Ordinances, to a portion of the said land, as more fully described herein below, and as described in the

survey and description thereof authenticated by Cornelius Ronald Lundie, Esq., Acting Surveyor-General, bearing date the 1st day of October, 1928, No. 394,245/F. O. T. P. (L. L. L. No. 1,575).

*Description of the Land referred to.*

The land commonly called or known as Helambagodahena *alias* Aludeniye-godahenyaya, situate in the village of Lellopitiya, in the Uda pattuwa of the Nawadun korale of the Ratnapura District, in the Province of Sabaragamuwa, containing in extent 1 acre and 5 perches, and shown as lot 251H in block survey preliminary plan No. 208; and bounded as follows: on the north by an ela: on the east by Helambagodahenyaya (lot 251) to be declared the property of the Crown under the Waste Lands Ordinances, Helambagahadeniyekabella (T. P. 359,984); on the south by Helambagodahena (lot 251I) declared to be private property under the Waste Lands Ordinances; on the west by Helambagodahena (lot 251I) declared to be private property under the Waste Lands Ordinances, Kitulpagewatta (lot 259) claimed by Kiribatgalage Karonchiya.

H. E. JANSZ,  
Special Officer.

January 7, 1930.

The consent of His Excellency the Governor has been obtained to the publication of the above order under section 4 (2) of the said Ordinances.

J. C. JANSZ.  
for Colonial Secretary.

Dated at Colombo, this 4th day of July, 1930.

**Ratnapura S. O. No. 1,630.**

**Order under Section 4, Sub-section (1), of "The Waste Lands Ordinance of 1897, 1899, 1900, 1903, and 1927."**

In the matter of the land commonly called or known as Annakkagalalaha, situate in the village of Lellopitiya, in the Uda pattuwa of the Nawadun korale of the Ratnapura District, in the Province of Sabaragamuwa, and of "The Waste Lands Ordinances of 1897, 1899, 1900, and 1903."

WHEREAS in pursuance of section 1 of the said Ordinances it was duly declared and notified on the 15th day of June, 1923, that if no claim to the land commonly called or known as Annakkagalalaha, situate in the village of Lellopitiya, in the Uda pattuwa of the Nawadun korale of the Ratnapura District, in the Province of Sabaragamuwa, containing in extent 4 acres and 7 perches, and shown as lot 247 in block survey preliminary plan No. 208, was made to Walter Terence Stace, Esq., Special Officer appointed under section 28 of the said Ordinances, within the period of three months from the date specified in the said notice, such land would be declared the property of the Crown, and dealt with on account of the Crown (*vide* Notice No. 8,357):

And whereas Handagala Kilanchi Kankanamalaye Manis made claim thereto, and Maxwell MacLagan Wedderburn, Esq., Special Officer appointed under section 28 of the said Ordinances, made due inquiry into such claim; and whereas the said claimant and Maxwell MacLagan Wedderburn, Esq., one of the aforesaid Special Officers, came to an agreement in writing dated the 23rd day of November, 1923, concerning the said land, under section 4, sub-section (1), of the said Ordinances, whereby it was agreed that the said claimant should be declared the purchaser of a portion of the said land upon payment on or before the 22nd day of December, 1923, to the Government Agent at Ratnapura or to the Settlement Officer, of a sum of Rupees Ten only (Rs. 10), as the purchase amount of the said portion of the said land; and whereas the said amount has been duly paid by the said claimant, he is hereby, in pursuance of the agreement aforementioned, declared to be the purchaser of the said portion of the said land, as more fully described herein below, and as described in the survey and description thereof authenticated by Cornelius Ronald Lundie, Esq., Acting Surveyor-General, bearing date the 28th day of September, 1928, No. 394,199/F. O. T. P. (L. L. L. No. 1,567).

*Description of the Land referred to.*

The land commonly called or known as Annakkawalaha *alias* Annakkagalalaha, situate in the village of Lellopitiya, in the Uda pattuwa of the Nawadun korale of the Ratnapura District, in the Province of Sabaragamuwa, containing in extent 1 rood and 2 perches, and shown as lot 247A in block survey preliminary plan No. 208, and bounded as follows: on the north by Annakkawalaha (lot 247) to be declared the property of the Crown under the Waste Lands Ordinances, Annakkagalalaha (lot 236) claimed by W. M. Pabilis Appuhamy and others; on the east by Tennapitawatta (lot 248) (private); on the south by Bandaraha (lot 250) to be declared the property of the Crown under the Waste Lands Ordinances; on the west by Annakkawalaha (lot 247) to be declared the property of the Crown under the Waste Lands Ordinances.

H. E. JANSZ,  
Special Officer.

January 7, 1930.

The consent of His Excellency the Governor has been obtained to the publication of the above order under section 4 (2) of the said Ordinances.

J. C. JANSZ.  
for Colonial Secretary.

Dated at Colombo, this 4th day of July, 1930.

**Ratnapura S. O. No. 1,631.**

**Order under Section 4, Sub-section (1), of "The Waste Lands Ordinances of 1897, 1899, 1900, 1903, and 1927," admitting Land to be Private Property.**

In the matter of the lands commonly called or known as Bandarahanemukalana, Aludeniye-godahena, &c., situate in the village of Lellopitiya, in the Uda pattuwa of the Nawadun korale of the Ratnapura District, in the Province of Sabaragamuwa, and of "The Waste Lands Ordinances of 1897, 1899, 1900, and 1903."

WHEREAS in pursuance of section 1 of the said Ordinances it was duly notified on the 15th day of June, 1923, that if no claim to the lands commonly called or known as Bandarahanemukalana, Aludeniye-godahena, &c., situate in the village of Lellopitiya, in the Uda pattuwa of the Nawadun korale of the Ratnapura District, in the Province of Sabaragamuwa, containing in extent 36 acres and 21 perches, and shown as lots 250 and 251 in block survey preliminary plan No. 208, was made to Walter Terence Stace, Esq., Special Officer appointed under section 28 of the said Ordinances, within the period of three months from the date specified in such notice, such lands would be declared the property of the Crown, and dealt with on account of the Crown (*vide* Notice No. 8,357):

And whereas Gamaetiye Rammenike *alias* Rammalhamy made claim thereto, and Maxwell MacLagan Wedderburn, Esq., Special Officer appointed under section 28 of the said Ordinances, made due inquiry into such claim, I, Herbert Eric Jansz, Special Officer appointed under section 28 of the said Ordinances, do hereby in pursuance of the agreement dated the 27th day of November, 1923, admit the claim of the said claimant, under section 4, sub-section (1), of the said Ordinances, to portions of the said lands, as more fully described herein below, and as described in the survey and description thereof authenticated by Cornelius Ronald Lundie, Esq., Acting Surveyor-General, bearing date the 8th day of October, 1928, No. 394,421/F. O. T. P. (L. L. L. No. 1,569).

*Description of the Lands referred to.*

The following lots situate in the village of Lellopitiya, in the Uda pattuwa of the Nawadun korale of the Ratnapura District, in the Province of Sabaragamuwa:—

Block survey preliminary plan No. 208.

Lot.	Name of Land.	Extent, A. R. P.
250B ..	Bandaraha	0 3 29
251E ..	Kapuhaha <i>alias</i> Aludeniye-godahenyaya	4 1 2
		5 0 31

(Exclusive of the stream passing through the land.)

and bounded as follows: on the north by Bandarahena (lot 250) to be declared the property of the Crown under the Waste Lands Ordinances, Kapuahena (lot 251F) declared to be private property under the Waste Lands Ordinances; on the east by Kapuahena (lot 251F) declared to be private property under the Waste Lands Ordinances, the village limit of Dippitigala; on the south by the village limit of Dippitigala; on the west by Helambagodahen yaya (lot 251) to be declared the property of the Crown under the Waste Lands Ordinances, Annakkawalahena (lot 251D) sold under the Waste Lands Ordinances.

H. E. JANSZ,  
Special Officer.

January 7, 1930.

The consent of His Excellency the Governor has been obtained to the publication of the above order under section 4 (2) of the said Ordinances.

J. C. JANSZ,  
for Colonial Secretary.

Dated at Colombo, this 4th day of July, 1930.

#### Ratnapura S. O. No. 1,632.

#### Order under Section 4, Sub-section (1), of "The Waste Lands Ordinances of 1897, 1899, 1900, 1903, and 1927."

In the matter of the land commonly called or known as Bandarahenemukalana, situate in the village of Lellopitiya, in the Uda pattuwa of the Nawadun korale of the Ratnapura District, in the Province of Sabaragamuwa, and of "The Waste Lands Ordinances of 1897, 1899, 1900, and 1903."

WHEREAS in pursuance of section 1 of the said Ordinances it was duly declared and notified on the 15th day of June, 1923, that if no claim to the land commonly called or known as Bandarahenemukalana, situate in the village of Lellopitiya, in the Uda pattuwa of the Nawadun korale of the Ratnapura District, in the Province of Sabaragamuwa, containing in extent 12 acres 2 roods and 35 perches, and shown as lot 250 in block survey preliminary plan No. 208, was made to Walter Terence Stace, Esq., Special Officer appointed under section 28 of the said Ordinances, within the period of three months from the date specified in the said notice, such land would be declared the property of the Crown, and dealt with on account of the Crown (*vide* Notice No. 8,357):

And whereas (1) Udaha Radage Balahenaya, (2) ditto Nambuhenaya, (3) ditto Kirihenaya, (4) ditto Kamalwatte Kirihenaya, (5) Pahala Radage Ratnahenaya, (6) ditto Kirihenaya, (7) ditto Matuhenaya, (8) ditto Suddah naya, (9) ditto Dingirihenaya, (10) ditto Lamahenaya, (11) ditto Singahenaya, and (12) ditto Balakirihenaya (minor) made claim thereto, and Maxwell MacLagan Wedderburn, Esq., Special Officer appointed under section 28 of the said Ordinances, made due inquiry into such claim, and whereas the said 1st, 2nd, 3rd, 4th, 5th, 6th, 7th, 8th, 9th, and 10th claimants, the said 11th claimant for himself and as the duly appointed representative of the said 12th minor claimant, and Maxwell MacLagan Wedderburn, Esq., one of the aforesaid Special Officers came to an agreement in writing dated the 22nd day of November, 1923, concerning the said land, under section 4, sub-section (1), of the said Ordinances, whereby it was agreed that the said 1st, 2nd, 4th, 5th, 6th, 7th, 10th, 11th, and 12th claimants should be declared the purchasers, in the following shares, *viz.*,  $\frac{1}{4}$  to each of the said 1st, 2nd, and 4th claimants;  $\frac{1}{12}$  to each of the said 5th, 6th, 7th, 10th, 11th, and 12th claimants, of a portion of the said land upon payment on or before the 22nd day of December, 1923, to the Government Agent at Ratnapura or to the Settlement Officer, of a sum of Rupees Sixty only (Rs. 60), as the purchase amount of the said portion of the said land, and whereas the said amount has been duly paid, the said 1st, 2nd, 4th, 5th, 6th, 7th, 10th, 11th, and 12th claimants are hereby, in pursuance of the agreement aforesaid, declared to be the purchasers, in the said shares, of the said portion of the said land, as more fully described herein below, and as described in the survey and description thereof authenticated by Cornelius Ronald Lundie, Esq., Acting Surveyor-General, bearing date the 12th day of October, 1928, No. 394,530/F. O. T. P. (L. L. L. No. 1,568).

#### Description of the Land referred to.

The land commonly called or known as Bandarahena, situate in the village of Lellopitiya, in the Uda pattuwa of the Nawadun korale of the Ratnapura District, in the Province of Sabaragamuwa, containing in extent 2 acres and 19 perches, and shown as lot 250A in block survey preliminary plan No. 208; and bounded as follows: on the north by Bandarahena (lot 250) to be declared the property of the Crown under the Waste Lands Ordinances, Waulugallenehenyaya *alias* Bandarahena (lot 233) (private); on the east by the village limit of Dippitigala; on the south by the village limit Dippitigala, Kapuahena (lot 251) declared to be private property under the Waste Lands Ordinances; on the west by Kapuahena (lot 251F) declared to be private property under the Waste Lands Ordinances.

H. E. JANSZ,  
Special Officer.

January 7, 1930.

The consent of His Excellency the Governor has been obtained to the publication of the above order under section 4 (2) of the said Ordinances.

J. C. JANSZ,  
for Colonial Secretary.

Dated at Colombo, this 4th day of July, 1930.

#### Ratnapura S. O. No. 1,633.

#### Order under Section 4, Sub-section (1), of "The Waste Lands Ordinances of 1897, 1899, 1900, 1903, and 1927," admitting Land to be Private Property.

In the matter of the land commonly called or known as Wewagawahena, situate in the village of Lellopitiya, in the Uda pattuwa of the Nawadun korale of the Ratnapura District, in the Province of Sabaragamuwa, and of "The Waste Lands Ordinances of 1897, 1899, 1900, and 1903."

WHEREAS in pursuance of section 1 of the said Ordinances it was duly notified on the 15th day of June, 1923, that if no claim to the land commonly called or known as Wewagawahena, situate in the village of Lellopitiya, in the Uda pattuwa of the Nawadun korale of the Ratnapura District, in the Province of Sabaragamuwa, containing in extent 15 acres 3 roods and 8 perches, and shown as lot 176 in block survey preliminary plan No. 208, was made to Walter Terence Stace, Esq., Special Officer appointed under section 28 of the said Ordinances, within the period of three months from the date specified in such notice, such land would be declared the property of the Crown, and dealt with on account of the Crown (*vide* Notice No. 8,357):

And whereas (1) Hettikande Arachchilage Punchimenike, (2) ditto Menikhamy, (3) ditto Ratranhamy, (4) ditto Mudalihamy, (5) ditto Rammenika, (6) ditto Heenmahatmaya (7) ditto Mohottihamy, (8) Bopette Vidanelage Kirimenike, (9) Hettikande Arachchilage Dingirimahatmaya for himself and on behalf of (10) ditto Heen Nilame (minor), (11) ditto Punchimahatmaya (minor), and (12) ditto Jayawardene (minor) made claim thereto, and Maxwell MacLagan Wedderburn, Esq., Special Officer appointed under section 28 of the said Ordinances, made due inquiry into such claim; I, Herbert Eric Jansz, Special Officer appointed under section 28 of the said Ordinances, do hereby, in pursuance of the agreement dated the 24th day of November, 1923, admit, under section 4, sub-section (1), of the said Ordinances, the claim of the said 1st, 3rd, 4th, 5th, 6th, 7th, 8th, 9th, 10th, 11th, and 12th claimants, in the following shares, *viz.*,  $\frac{1}{4}$  to the said 6th, 9th, 10th, 11th, and 12th claimants,  $\frac{1}{4}$  to the said 1st claimant, and  $\frac{1}{4}$  to the said 3rd, 4th, 5th, 7th, and 8th claimants, to a portion of the said land, as more fully described herein below, and as described in the survey and description thereof authenticated by Cornelius Ronald Lundie, Esq., Acting Surveyor-General, bearing date the 29th day of September, 1928, No. 394,234/F. O. T. P. (L. L. L. No. 1,562).

#### Description of the Land referred to.

The land commonly called or known as Gilimalayalainpanguwa *alias* Wewagawahena, situate in the village of Lellopitiya, in the Uda pattuwa of the Nawadun korale of the Ratnapura District, in the Province of Sabaragamuwa,

containing in extent 1 acre 2 roods and 6 perches, and shown as lot 176B in block survey preliminary plan No. 208; and bounded as follows: on the north by a reservation along the irrigation channel, Gilimalayalaipanguwa (lot 176E) sold under the Waste Lands Ordinances; on the east and south by Gilimalayalaipanguwa (lot 176) to be declared the property of the Crown under the Waste Lands Ordinances; on the west by Gilimalayalaipanguwa (lot 176A) sold under the Waste Lands Ordinances.

January 7, 1930.

H. E. JANSZ,  
Special Officer.

The consent of His Excellency the Governor has been obtained to the publication of the above order under section 4 (2) of the said Ordinances.

J. C. JANSZ,  
for Colonial Secretary.

Dated at Colombo, this 4th day of July, 1930.

#### Ratnapura S. O. No. 1,634.

Order under Section 4, Sub-section (1), of "The Waste Lands Ordinances of 1897, 1899, 1900, 1903, and 1927," admitting Land to be Private Property.

In the matter of the lands commonly called or known as Waturanagehena, Bulatweldeniyegodahena, &c., situate in the village of Lellopitiya, in the Uda pattuwa of the Nawadun korale of the Ratnapura District, in the Province of Sabaragamuwa, and of "The Waste Lands Ordinances of 1897, 1899, 1900, and 1903."

WHEREAS in pursuance of section 1 of the said Ordinances it was duly notified on the 15th day of June, 1923, that if no claim to the lands commonly called or known as Waturanagehena, Bulatweldeniyegodahena, &c., situate in the village of Lellopitiya, in the Uda pattuwa of the Nawadun korale of the Ratnapura District, in the Province of Sabaragamuwa, containing in extent 30 acres 2 roods and 17 perches, and shown as lot 12 in block survey preliminary plan No. 208, was made to Walter Terence Stace, Esq., Special Officer appointed under section 28 of the said Ordinances, within the period of three months from the date specified in such notice, such lands would be declared the property of the Crown, and dealt with on account of the Crown (*vide* Notice No. 8,357):

And whereas Waturanage Banduluhamy made claim thereto, and Maxwell MacLagan Wedderburn, Esq., Special Officer appointed under section 28 of the said Ordinances, made due inquiry into such claim; I, Herbert Eric Jansz, Special Officer appointed under section 28 of the said Ordinances, do hereby in pursuance of the agreement dated the 27th day of November, 1923, admit the claim of the said claimant under section 4, sub-section (1), of the said Ordinances, to a portion of the said land, as more fully described herein below, and as described in the survey and description thereof authenticated by Cornelius Ronald Lundie, Esq., Acting Surveyor-General, bearing date the 1st day of October, 1928, No. 394,249/F. O. T. P. (L. L. L. No. 1,532).

#### Description of the Land referred to.

The land commonly called or known as Ganegamadeniyegodahena *alias* Waturanagehenyaya, situate in the village of Lellopitiya, in the Uda pattuwa of the Nawadun korale of the Ratnapura District, in the Province of Sabaragamuwa, containing in extent 2 acres and 4 perches, and shown as lot 12J in block survey preliminary plan No. 208, and bounded as follows: on the north by Bulatwaldeniyegodahena (lot 12H) declared to be private property under the Waste Lands Ordinances; on the east by Ganegamadeniyegodahena (lot 12I) declared to be private property under the Waste Lands Ordinances; on the south by an ela, Waturanagedeniya (lot 97) (private), Waturanagewatta (lot 96) claimed by Abeyakoon Mudiyansele Veda Nilame, Waturanagehena (lot 12K) declared to be private property

under the Waste Lands Ordinances; on the west by Kitulpagehena (lot 99) declared to be private property under the Waste Lands Ordinances.

January 7, 1930.

H. E. JANSZ,  
Special Officer.

The consent of His Excellency the Governor has been obtained to the publication of the above order under section 4 (2) of the said Ordinances.

J. C. JANSZ,  
for Colonial Secretary.

Dated at Colombo, this 4th day of July, 1930.

#### Ratnapura S. O. No. 1,635.

Order under Section 4, Sub-section (1), of "The Waste Lands Ordinances of 1897, 1899, 1900, 1903, and 1927," admitting Land to be Private Property.

In the matter of the lands commonly called or known as Waturanagehena, Bulatweldeniyegodahena, &c., situate in the village of Lellopitiya, in the Uda pattuwa of the Nawadun korale of the Ratnapura District, in the Province of Sabaragamuwa, and of "The Waste Lands Ordinances of 1897, 1899, 1900, and 1903."

WHEREAS in pursuance of section 1 of the said Ordinances it was duly notified on the 5th day of June, 1923, that if no claim to the lands commonly called or known as Waturanagehena, Bulatweldeniyegodahena, &c., situate in the village of Lellopitiya, in the Uda pattuwa of the Nawadun korale of the Ratnapura District, in the Province of Sabaragamuwa, containing in extent 180 acres 2 roods and 39 perches, and shown as lots 12 and 36 in block survey preliminary plan No. 208, was made to Walter Terence Stace, Esq., Special Officer appointed under section 28 of the said Ordinances, within the period of three months from the date specified in such notice, such lands would be declared the property of the Crown, and dealt with on account of the Crown (*vide* Notice No. 8,357):

And whereas (1) Panawenne Waturanage Rammalhamy, (2) Waturanage Simon, (3) Ratnapure Wajirajoti Unnanse of Panadure, and (4) Waturanage Rammalhamy made claim thereto, and Maxwell MacLagan Wedderburn, Esq., Special Officer appointed under section 28 of the said Ordinances, made due inquiry into such claim; I, Herbert Eric Jansz, Special Officer appointed under section 28 of the said Ordinances, do hereby in pursuance of the agreement dated the 24th day of November, 1923, declare under section 4, sub-section (1), of the said Ordinances, the said claimants along with Waturanage Lama Etana to be the owners, in following shares, viz., 2/9 to each of the said 1st, 2nd, and 3rd claimants, and 1/4 to each of the said 4th claimant and the said Lama Etana, of portions of the said lands, as more fully described herein below, and as described in the survey and description thereof authenticated by Cornelius Ronald Lundie, Esq., Acting Surveyor-General, bearing date the 29th day of September, 1928, Nos. 394,220 and 394,221/F. O. T. P. (L. L. L. No. 1,531).

#### Description of the Lands referred to.

The following lots situate in the village of Lellopitiya in the Uda pattuwa of the Nawadun korale of the Ratnapura District, in the Province of Sabaragamuwa:—

#### I.—Block survey preliminary plan No. 208.

Lot.	Name of Land.	Extent, A. R. P.
12I	Ganegamadeniyegodahena <i>alias</i> Waturanagehenyaya	0 3 4

and bounded as follows: on the north by Bulatwaldeniyegodahena (lot 12H) declared to be private property under the Waste Lands Ordinances; on the east by Bulatwaldeniyegodahena (lot 12H) declared to be private property under the Waste Lands Ordinances, Ganegamadeniyaya (lot 82) (private); on the south by an ela; on the west by Ganegamadeniyegodahena (lot 12J) declared to be private property under the Waste Lands Ordinances.

#### II.—Block survey preliminary plan No. 208.

Lot.	Name of Land.	Extent, A. R. P.
36G	Wewelkotemukalana	2 1 10

and bounded as follows: on the north by Wewelkote-mukalana (lot 36E) declared to be private property under the Waste Lands Ordinances; on the east by Wewelkote-mukalana (lot 36F) sold under the Waste Lands Ordinances; on the south by Wewelkotemukalana (lot 36I) declared to be private property under the Waste Lands Ordinances; on the west by reservation along Denawak-ganga.

January 7, 1930.

H. E. JANSZ,  
Special Officer.

The consent of His Excellency the Governor has been obtained to the publication of the above order under section 4 (2) of the said Ordinances.

J. C. JANSZ,  
for Colonial Secretary.

Dated at Colombo, this 4th day of July, 1930.

#### Ratnapura S. O. No. 1,636.

##### Order under Section 4, Sub-section (1), of "The Waste Lands Ordinances of 1897, 1899, 1900, 1903, and 1927."

In the matter of the lands commonly called or known as Kitulpagehena, Pahalaparaketiyeheyaya, situate in the village of Lellopitiya, in the Uda pattuwa of the Nawadun korale of the Ratnapura District, in the Province of Sabaragamuwa, and of "The Waste Lands Ordinances of 1897, 1899, 1900, and 1903."

WHEREAS in pursuance of section 1 of the said Ordinances it was duly declared and notified on the 15th day of June, 1923, that if no claim to the lands commonly called or known as Kitulpagehena, Pahalaparaketiyeheyaya, situate in the village of Lellopitiya, in the Uda pattuwa of the Nawadun korale of the Ratnapura District, in the Province of Sabaragamuwa, containing in extent 6 acres 3 roods and 20 perches, and shown as lot 105 in block survey preliminary plan No. 208, was made to Walter Terence Stace, Esq., Special Officer appointed under section 28 of the said Ordinances, within the period of three months from the date specified in the said notice, such lands would be declared the property of the Crown and dealt with on account of the Crown (*vide* Notice No. 8,357):

And whereas Abeyakoon Mudiyanse Weda Nilame made claim thereto, and Maxwell MacLagan Wedderburn, Esq., Special Officer appointed under section 28 of the said Ordinances, made due inquiry into such claim; and whereas the said claimant and Maxwell MacLagan Wedderburn, Esq., one of the aforesaid Special Officers, came to an agreement in writing dated the 26th day of November, 1923, concerning the said lands, under section 4, sub-section (1), of the said Ordinances, whereby it was agreed that the said claimant should be declared the purchaser of a portion of the said lands, upon payment on or before the 22nd day of December, 1923, to the Government Agent at Ratnapura or to the Settlement Officer, of a sum of Rupees Twenty only (Rs. 20), as the purchase amount of the said portion of the said lands; and whereas the said amount has been duly paid by the said claimant, he is hereby, in pursuance of the agreement afore-mentioned, declared to be the purchaser of the said portion of the said lands, as more fully described herein below, and as described in the survey and description thereof authenticated by Cornelius Ronald Lundie, Esq., Acting Surveyor-General, bearing date the 2nd day of October, 1928, No. 394,277/F. O. T. P. (L. L. L. No. 1,549):

##### *Description of the Land referred to.*

The land commonly called or known as Hunugalehena *alias* Kitulpagehena, situate in the village of Lellopitiya of the Uda pattuwa of the Nawadun korale of the Ratnapura District, in the Province of Sabaragamuwa, containing in extent 1 acre and 4 perches, and shown as lot 105D in block survey preliminary plan No. 208; and bounded as follows: on the north by Hunugalwatta (lot 105A, private), Hunugalehena (lot 105C) sold under the Waste Lands Ordinances; on the east by Hunugalagawawatta *alias* Pahalaparaketiyeheyatta (lot 101, private); on the south,

by Hunugalehena (lot 105G) declared to be private property under the Waste Lands Ordinances; on the west by Hunugalehena (lot 105F) sold under the Waste Lands Ordinances, reservation along the Gansabhawa road.

H. E. JANSZ,  
Special Officer.

January 7, 1930.

The consent of His Excellency the Governor has been obtained to the publication of the above order under section 4 (2) of the said Ordinances.

J. C. JANSZ,  
for Colonial Secretary.

Dated at Colombo, this 4th day of July, 1930.

#### Ratnapura S. O. No. 1,637.

##### Order under Section 4, Sub-section (1), of "The Waste Lands Ordinances of 1897, 1899, 1900, 1903, and 1927."

In the matter of the lands commonly called or known as Aludeniyeagodahena, Kapugehena, &c., situate in the village of Lellopitiya, in the Uda pattuwa of the Nawadun korale of the Ratnapura District, in the Province of Sabaragamuwa, and of "The Waste Lands Ordinances of 1897, 1899, 1900, and 1903."

WHEREAS in pursuance of section 1 of the said Ordinances it was duly declared and notified on the 15th day of June, 1923, that if no claim to the lands commonly called or known as Aludeniyeagodahena, Kapugehena, &c., situate in the village of Lellopitiya, in the Uda pattuwa of the Nawadun korale of the Ratnapura District, in the Province of Sabaragamuwa, containing in extent 23 acres 1 rood and 26 perches, and shown as lot 251 in block survey preliminary plan No. 208, was made to Walter Terence Stace, Esq., Special Officer appointed under section 28 of the said Ordinances, within the period of three months from the date specified in the said notice, such lands would be declared the property of the Crown, and dealt with on account of the Crown (*vide* Notice No. 8,357):

And whereas Paragedera Kattadiyalage Jema made claim thereto, and Maxwell MacLagan Wedderburn, Esq., Special Officer appointed under section 28 of the said Ordinances, made due inquiry into such claim; and whereas the said claimant and Maxwell MacLagan Wedderburn, Esq., one of the aforesaid Special Officers, came to an agreement in writing dated the 24th day of November, 1923, concerning the said lands, under section 4, sub-section (1), of the said Ordinances, whereby it was agreed that the said claimant should be declared the purchaser of a portion of the said lands, upon payment on or before the 22nd day of December, 1923, to the Government Agent at Ratnapura, or to the Settlement Officer, of a sum of Rupees Ten only (Rs. 10), as the purchase amount of the said portion of the said land; and whereas the said amount has been duly paid by the said claimant, he is hereby, in pursuance of the agreement afore-mentioned, declared to be the purchaser of the said portion of the said land, as more fully described herein below, and as described in the survey and description thereof authenticated by Cornelius Ronald Lundie, Esq., Acting Surveyor-General, bearing date the 2nd day of October, 1928, No. 394,270/F. O. T. P. (L. L. L. No. 1,571).

##### *Description of the Land referred to.*

The land commonly called or known as Pinkumburegodahena, situate in the village of Lellopitiya, in the Uda pattuwa of the Nawadun korale, of the Ratnapura District, in the Province of Sabaragamuwa, containing in extent 2 roods, and shown as lot 251B in block survey preliminary plan No. 208; and bounded as follows: on the north by a water-course; on the east by Helambagodahenyaya (lot 251) to be declared the property of the Crown under the Waste Lands Ordinances; on the south by Kapua-henadeniyehena (lot 251A) sold under the Waste Lands Ordinances; on the west by a water-course.

January 7, 1930.

H. E. JANSZ,  
Special Officer.

The consent of His Excellency the Governor has been obtained to the publication of the above order under section 4 (2) of the said Ordinances.

J. C. JANSZ,  
for Colonial Secretary.

Dated at Colombo, this 4th day of July, 1930.



## Ratnapura S. O. No. 1,638.

## Order under Section 4, Sub-section (1), of "The Waste Lands Ordinances of 1897, 1899, 1900, 1903, and 1927."

In the matter of the lands commonly called or known as Badalgetennehena, Beruwatthehena, &c., situate in the village of Lellopitiya in the Uda pattuwa of the Nawadun korale of the Ratnapura District, in the Province of Sabaragamuwa, and of "The Waste Lands Ordinances of 1897, 1899, 1900, and 1903."

WHEREAS in pursuance of section 1 of the said Ordinances it was duly declared and notified on the 15th day of June, 1923, that if no claim to the lands commonly called or known as Badalgetennehena, Beruwatthehena, &c., situate in the village of Lellopitiya in the Uda pattuwa of the Nawadun korale of the Ratnapura District, in the Province of Sabaragamuwa, containing in extent 16 acres 1 rood and 10 perches, and shown as lot 99 in block survey preliminary plan No. 208, was made to Walter Terence Stace, Esq., Special Officer appointed under section 28 of the said Ordinances, within the period of three months from the date specified in the said notice, such lands would be declared the property of the Crown, and dealt with on account of the Crown (*vide* Notice No. 8,357).

And whereas (1) Patirennnehelage Gunarathamy, (2) Kumarapatabendige Dingirimahatmaya, (3) ditto Dingirimenika, and (4) ditto Mudalihamy (minor) made claim thereto, and Maxwell MacLagan Wedderburn, Esq., Special Officer appointed under section 28 of the said Ordinances, made due inquiry into such claim; and whereas the said 1st, 2nd, and 3rd claimants, Waturamage Bandulohamy as the duly appointed representative of the said 4th minor claimant, and Maxwell MacLagan Wedderburn, Esq., one of the aforesaid Special Officers, came to an agreement in writing dated the 22nd day of November, 1923, concerning the said lands, under section 4, sub-section (1), of the said Ordinances, whereby it was agreed that the said claimants should be declared the purchasers of a portion of the said lands, upon payment on or before the 22nd day of December, 1923, to the Government Agent at Ratnapura, or to the Settlement Officer, of a sum of Rupees Ten only (Rs. 10), as the purchase amount of the said portion of the said lands, and whereas the said amount has been duly paid, the said claimants are hereby, in pursuance of the agreement aforementioned, declared to be the purchasers of the said portion of the said lands, as more fully described herein below, and as described in the survey and description thereof authenticated by Cornelius Ronald Lundie, Esq., Acting Surveyor-General, bearing date the 2nd day of October, 1928, No. 394,276/F. O. T. P. (L. L. L. No. 1,547).

*Description of the Land referred to.*

The land commonly called or known as Kitulpagehena *alias* Kitulpehena, situate in the village of Lellopitiya, in the Uda pattuwa of the Nawadun korale of the Ratnapura District, in the Province of Sabaragamuwa, containing in extent 2 roods and 3 perches, and shown as lot 99F in block survey preliminary plan No. 208; and bounded as follows: on the north by Udadeniyehena and Kitulpagehena (lot 99E) sold under the Waste Lands Ordinances, Kitulpagehena (lot 99) declared to be private property under the Waste Lands Ordinances; on the east by Udadeniyehena *alias* Beruwatthehena (T. P. 360,300); on the south by Paraketiye-dola, Hunugalehenedeniya (lot 122, private); on the west by Paraketiye-dola, Udadeniyehena, and Kitulpagehena (lot 99E) sold under the Waste Lands Ordinances.

H. E. JANSZ,  
Special Officer.

January 7, 1930.

The consent of His Excellency the Governor has been obtained to the publication of the above order under section 4 (2) of the said Ordinances.

J. C. JANSZ,  
for Colonial Secretary.

Dated at Colombo, this 4th day of July, 1930.

## Ratnapura S. O. No. 1,639.

## Order under Section 4, Sub-section (1), of "The Waste Lands Ordinances of 1897, 1899, 1900, 1903, and 1927."

In the matter of the lands commonly called or known as Wewelkotemukalana, Badalgetennehena, &c., situate in the village of Lellopitiya, in the Uda pattuwa of the Nawadun korale of the Ratnapura District, in the Province of Sabaragamuwa, and of "The Waste Lands Ordinances of 1897, 1899, 1900, and 1903."

WHEREAS in pursuance of section 1 of the said Ordinances it was duly declared and notified on the 15th day of June, 1923, that if no claim to the lands commonly called or known as Wewelkotemukalana, Badalgetennehena, &c., situate in the village of Lellopitiya, in the Uda pattuwa of the Nawadun korale of the Ratnapura District, in the Province of Sabaragamuwa, containing in extent 196 acres 2 roods and 9 perches, and shown as lots 36, 99, 155, and 283 in block survey preliminary plan No. 208, was made to Walter Terence Stace, Esq., Special Officer appointed under section 28 of the said Ordinances, within the period of three months from the date specified in the said notice, such lands would be declared the property of the Crown, and dealt with on account of the Crown (*vide* Notice No. 8,357):

And whereas Ukwatte Arachchilage Tepanis Appuhamy made claim thereto, and Maxwell MacLagan Wedderburn, Esq., Special Officer appointed under section 28 of the said Ordinances, made due inquiry into such claim; and whereas the said claimant and Maxwell MacLagan Wedderburn, Esq., one of the aforesaid Special Officers came to an agreement in writing dated the 27th day of November, 1923, concerning the said lands, under section 4, sub-section (1), of the said Ordinances, whereby it was agreed that the said claimant should be declared the purchaser of the said lot 155 and portions of the said lots 36, 99, and 283, upon payment on or before the 22nd day of February, 1924, to the Government Agent at Ratnapura, or to the Settlement Officer, of a sum of Rupees One hundred only (Rs. 100), as the purchase amount of the said lot 155, and a sum of Rupees Three hundred and Forty only (Rs. 340), as the purchase amount of the said portions of the said lots 36, 99, and 283; and whereas the said amounts have been duly paid by the said claimant, he is hereby, in pursuance of the agreement aforementioned, declared to be the purchaser of the said lot 155 and the said portions of the said lots 36, 99, and 283, as more fully described herein below, and as described in the survey and description thereof authenticated by Cornelius Ronald Lundie, Esq., Acting Surveyor-General, bearing date the 9th day of October, 1928, Nos. 394,449, 394,450, 394,451, 394,452/F. O. T. P. (L. L. L. No. 1,535).

*Description of the Lands referred to.*

The following lots situate in the village of Lellopitiya, in the Uda pattuwa of the Nawadun korale of the Ratnapura District, in the Province of Sabaragamuwa:—

## I.—Block survey preliminary plan No. 208.

Lot.	Name of Land.	Extent, A.	R.	P.		
36C ..	Wewelkotemukalana ..	7	1	11		
36H ..	Do. ..	7	2	0		
36N ..	Do. ..	3	1	9		
(Exclusive of the streams (dry) passing through the land).				18	0	20

and bounded as follows: on the north by Wewelkotemukalana (lot 36A) sold under the Waste Lands Ordinances; on the east and south by Wewelkotemukalana (lot 36) to be declared the property of the Crown under the Waste Lands Ordinances; on the west by Kapuwattegederawatta (lot 65) claimed by Ukwatte Arachchilage Tepanis Appuhamy, Mala-ela, reservation along Denawak-ganga, Wewelkotemukalana (lot 36K) declared to be private property under the Waste Lands Ordinances, Wewelkotemukalana (lot 36I) declared to be private property under the Waste Lands Ordinances, Wewelkotemukalana (lot 36G) declared to be private property under the Waste Lands Ordinances, Wewelkotemukalana (lot 36E) declared to be private property under the Waste Lands Ordinances, reservation along Denawak-ganga.

## II.—Block survey preliminary plan No. 208.

Lot.	Name of Land.	Extent, A.	R.	P.
99E	Kitulpagahena <i>alias</i> Kitulpahena, Udadeniye-hena	4	0	8

and bounded as follows: on the north by Kitulpagahena (lot 99D) sold under the Waste Lands Ordinances; on the east by the reservation along the Gansabhawa road, Kitulpagahena (lot 99) declared to be private property under the Waste Lands Ordinances; on the south by Kitulpagahena (lot 99F) sold under the Waste Lands Ordinances, Paraketiye-dola; on the west by Paraketiye-dola.

## III.—Block survey preliminary plan No. 208.

Lot.	Name of Land.	Extent, A.	R.	P.
155	Bambaraweldeniye-godahena	2	2	4

and bounded as follows: on the north by Bambaraweldeniya (lot 157) sold under the Waste Lands Ordinances, Einsalgalpottemukalana (lot 163½) declared to be the property of the Crown under the Waste Lands Ordinances; on the east by a Gansabhawa road; on the south by Pallekumburekanatta (lot 154, private); on the west by Bambaraweldeniye-godahena (lot 156, private).

## IV.—Block survey preliminary plan No. 208.

Lot.	Name of Land.	Extent, A.	R.	P.
283A	Diddeniyegodahena	5	0	3

and bounded as follows: on the north by Diddeniyegodahena (lot 284) sold under the Waste Lands Ordinances, Okandewattehena (lot 283E) sold under the Waste Lands Ordinances; on the east by Okandewattehena (lot 283D) declared to be private property under the Waste Lands Ordinances, Potuwila (lot 287, private); on the south by Gimigaladeniyehena and Atigalagehena (lot 283) sold under the Waste Lands Ordinances; on the west by Diddeniyegodahena (lot 283B) sold under the Waste Lands Ordinances, Okandewattehena (lot 283C) sold under the Waste Lands Ordinances.

H. E. JANSZ,  
Special Officer.

January 7, 1930.

The consent of His Excellency the Governor has been obtained to the publication of the above order under section 4 (2) of the said Ordinances.

J. C. JANSZ,  
for Colonial Secretary.

Dated at Colombo, this 4th day of July, 1930.

## Ratnapura S. O. No. 1,640.

**Order under Section 4, Sub-section (1), of "The Waste Lands Ordinances of 1897, 1899, 1900, 1903, and 1927," admitting Land to be Private Property.**

In the matter of the lands commonly called or known as Waturanagehena, Bulatweldeniye-godahena, &c., situate in the village of Lellopitiya, in the Uda pattuwa of the Nawadun korale of the Ratnapura District, in the Province of Sabaragamuwa, and of "The Waste Lands Ordinances of 1897, 1899, 1900, and 1903."

WHEREAS in pursuance of section 1 of the said Ordinances it was duly notified on the 15th day of June, 1923, that if no claim to the lands commonly called or known as Waturanagehena, Bulatweldeniye-godahena, &c., situate in the village of Lellopitiya, in the Uda pattuwa of the Nawadun korale of the Ratnapura District, in the Province of Sabaragamuwa, containing in extent 30 acres 2 roods and 17 perches, and shown as lot 12 in block survey preliminary plan No. 208, was made to Walter Terence Stace, Esq., Special Officer appointed under section 28 of the said Ordinances, within the period of three months from the date specified in such notice, such lands would be declared the property of the Crown, and dealt with on account of the Crown (*vide* Notice No. 8,357):

And whereas Abeyakoon Mudiyanse-lage Weda Nilame made claim thereto, and Maxwell MacLagan Wedderburn, Esq., Special Officer appointed under section 28 of the said Ordinances, made due inquiry into such claim; I, Herbert Eric Jansz, Special Officer appointed under section 28 of the said Ordinances, do hereby, in pursuance of the agreement dated the 26th day of November, 1923, admit the

claim of the said claimant, under section 4, sub-section (1), of the said Ordinances, to a portion of the said lands, as more fully described herein below, and as described in the survey and description thereof authenticated by Cornelius Ronald Lundie, Esq., Acting Surveyor-General, bearing date the 2nd day of October, 1928, No. 394,274/F. O. T. P. (L. L. L. No. 1,533).

## Description of the Land referred to.

The land commonly called or known as Waturanagehena, situate in the village of Lellopitiya in the Uda pattuwa of the Nawadun korale of the Ratnapura District in the Province of Sabaragamuwa, containing in extent 2 roods and 2 perches and shown as lot 12x in block survey preliminary plan No. 208; and bounded as follows: on the north by Ganegamadeniyegodahena (lot 12j) declared to be private property under the Waste Lands Ordinances; on the east by Waturanage-watta (lot 96) claimed by Abeykoon Mudiyanse-lage Weda Nilame, Waturanage-deniya (lot 97) claimed by Abeykoon Mudiyanse-lage Weda Nilame; on the south and west by Udadeniye-hena *alias* Beruwattehena (T. P. 360,300.)

H. E. JANSZ,  
Special Officer.

January 7, 1930.

The consent of His Excellency the Governor has been obtained to the publication of the above order under section 4 (2) of the said Ordinances.

J. C. JANSZ,  
for Colonial Secretary.

Dated at Colombo, this 4th day of July, 1930.

## Ratnapura S. O. No. 1,641.

**Order under Section 4, Sub-section (1), of "The Waste Lands Ordinances of 1897, 1899, 1900, 1903, and 1927," admitting Land to be Private Property.**

In the matter of the lands commonly called or known as Aludeniye-godahena, Kapugehena, &c., situate in the village of Lellopitiya, in the Uda pattuwa of the Nawadun korale of the Ratnapura District, in the Province of Sabaragamuwa, and of "The Waste Lands Ordinances of 1897, 1899, 1900, and 1903."

WHEREAS in pursuance of section 1 of the said Ordinances it was duly notified on the 15th day of June, 1923, that if no claim to the lands commonly called or known as Aludeniye-godahena, Kapugehena, &c., situate in the village of Lellopitiya, in the Uda pattuwa of the Nawadun korale of the Ratnapura District, in the Province of Sabaragamuwa, containing in extent 23 acres 1 rood and 26 perches, and shown as lot 251 in block survey preliminary plan No. 208, was made to Walter Terence Stace, Esq., Special Officer appointed under section 28 of the said Ordinances, within the period of three months from the date specified in such notice, such lands would be declared the property of the Crown, and dealt with on account of the Crown (*vide* Notice No. 8,357):

And whereas (1) Udullage Suwarisa and (2) Kiribatgalage Ratumanannalage Kathonisa made claim thereto, and Maxwell MacLagan Wedderburn, Esq., Special Officer appointed under section 28 of the said Ordinances, made due inquiry into such claim, I, Herbert Eric Jansz, Special Officer appointed under section 28 of the said Ordinances, do hereby, in pursuance of the two agreements dated the 22nd and the 28th days of November, 1923, respectively, admit, under section 4, sub-section (1), of the said Ordinances, the claim of the said claimants, in the following shares, viz.,  $\frac{2}{3}$  to the said 1st claimant and  $\frac{1}{3}$  to the said 2nd claimant, to a portion of the said lands, as more fully described herein below, and as described in the survey and description thereof authenticated by Cornelius Ronald Lundie, Esq., Acting Surveyor-General, bearing date the 28th day of September, 1928, No. 394,197/F. O. T. P. (L. L. L. No. 1,576).

## Description of the Land referred to.

The land commonly called and known as Helambagodahena *alias* Aludeniye-godahenyaya, situate in the village of Lellopitiya, in the Uda pattuwa of the Nawadun korale of the Ratnapura District, in the Province of Sabaragamuwa, containing in extent 1 acre 2 roods and 6 perches, and shown as lot 251i in block survey preliminary plan No. 208; and

bounded as follows: on the north by Kitulpegewatta (lot 259) claimed by Kiribatgalage Karonchia; on the east by Helambagodahena (lot 251H) declared to be private property under the Waste Lands Ordinances, Helambagahadeniyekabella (T. P. 359,984); on the south by Helambagahadeniyekabella (T. P. 359,984), Pedirigewatta (lot 263) claimed by Hettikande Arachchillage Mohottihamy and others; on the west by Helambadeniyewatta (lot 262) (private), Polkoratuwa (lot 261) claimed by Hettikande Arachchillage Mohottihamy and others, Dorakadadeniya (lot 260) claimed by Udullage Suwarisa and others.

January 7, 1930.

H. E. JANSZ,  
Special Officer.

The consent of His Excellency the Governor has been obtained to the publication of the above order under section 4 (2) of the said Ordinances.

J. C. JANSZ,  
for Colonial Secretary.

Dated at Colombo, this 4th day of July, 1930.

#### Ratnapura S. O. No. 1,642.

Order under Section 4, Sub-section (1), of "The Waste Lands Ordinances of 1897, 1899, 1900, 1903, and 1927," admitting Land to be Private Property.

In the matter of the lands commonly called or known as Aludeniyeogodahena, Kapugehena, &c., situate in the village of Lellopitiya, in the Uda pattuwa of the Nawadun korale of the Ratnapura District, in the Province of Sabaragamuwa, and of "The Waste Lands Ordinances of 1897, 1899, 1900, and 1903."

WHEREAS in pursuance of section 1 of the said Ordinances it was duly notified on the 15th day of June, 1923, that if no claim to the lands commonly called or known as Aludeniyeogodahena, Kapugehena, &c., situate in the village of Lellopitiya, in the Uda pattuwa of the Nawadun korale of the Ratnapura District, in the Province of Sabaragamuwa, containing in extent 50 acres 3 roods and 39 perches, and shown as lots 251 and 283 in block survey preliminary plan No. 208, was made to Walter Terence Stace, Esq., Special Officer appointed under section 28 of the said Ordinances, within the period of three months from the date specified in such notice, such lands would be declared the property of the Crown, and dealt with on account of the Crown (*vide* Notice No. 8,357):

And whereas (1) Manannalage Allisa, (2) ditto Tepanis Sinno, (3) ditto Jamis Sinno, (4) ditto Podi Sinno, (5) ditto Nandoris, and (6) Albaddage Podi Nona made claim thereto, and Maxwell MacLagan Wedderburn, Esq., Special Officer appointed under section 28 of the said Ordinances, made due inquiry into such claim; I, Herbert Eric Jansz, Special Officer appointed under section 28 of the said Ordinances, do hereby, in pursuance of the two agreements, the one dated the 23rd day of November, 1923, and the other the 8th and 15th days of December, 1923, admit, under section 4, sub-section (1), of the said Ordinances, the claim of the said claimants, in equal shares, to portions of the said lands, as more fully described herein below, and as described in the survey and description thereof authenticated by Cornelius Ronald Lundie, Esq., Acting Surveyor-General, bearing date the 12th day of October, 1928, Nos. 394,511 and 394,512/ F. O. T. Ps. (L. L. L. No. 1,572).

#### Description of the Lands referred to.

The following lots situate in the village of Lellopitiya, in the Uda pattuwa of the Nawadun korale of the Ratnapura District, in the Province of Sabaragamuwa:—

I.—Block survey preliminary plan No. 208.

Lot.	Name of Land.	Extent, A. R. P.
251c	Annakkawalahena <i>alias</i> Aludeniye-godahenyaya	1 0 4

and bounded as follows: on the north by Aludeniye-kumbura (lot 245) claimed by Paragahagoda Babasingho and others; on the east by Aludeniye-kumbura (lot 245) claimed by Paragahagoda Babasingho and others, Annakkawalahena (lot 247) to be declared the property of the Crown under the Waste Lands Ordinances; on the south by Helambagodahenyaya (lot 251) to be declared the property of the Crown under the Waste Lands Ordinances; on the west by a water-course and Ganime-ela.

II.—Block survey preliminary plan No. 208.

Lot.	Name of Land.	Extent, A. R. P.
283D	Okandewattehena <i>alias</i> Atigalayayeheniyaya	1 0 2

and bounded as follows: on the north by Okandewattehena (lot 283E) sold under the Waste Lands Ordinances; on the east by a water-course; on the south by a water-course, Potuwila (lot 287) claimed by Manannalage Allisa and others; on the west by Diddeniyegodahena (lot 283A) sold under the Waste Lands Ordinances.

H. E. JANSZ,  
Special Officer.

January 7, 1930.

The consent of His Excellency the Governor has been obtained to the publication of the above order under section 4 (2) of the said Ordinances.

J. C. JANSZ,  
for Colonial Secretary.

Dated at Colombo, this 4th day of July, 1930.

Order under Section 2 of "The Waste Lands Ordinances of 1897, 1899, 1900, 1903, and 1927," declaring Land to be Crown Property.

In the matter of the lands commonly called or known as Katuwayaya, Katuwemukalana, Kirimetiye-mukalana, and Kirimetiye-yaya, situate in the village of Akarahaduwa, in Ambanganga korale of Matale East of the Matale District in the Central Province, and of "The Waste Lands Ordinances of 1897, 1899, 1900, 1903, and 1927."

THE notice required by section 1 of "The Waste Lands Ordinances of 1897, 1899, 1900, 1903, and 1927," having been, duly published in manner prescribed by that section in respect of the above-named lands (*vide* Notice No. 10,327), and no claim having been made to the said lands or to any interest therein within the period of three months from the date specified in the said notice, I, Charles Ernest Jones, Assistant Government Agent of the Matale District, under and by virtue of the powers vested in me in that behalf by section 2 of the said Ordinances, do hereby on this 28th day of May, 1930, order and declare that the said lands, as more fully described herein below, situate in the village of Akarahaduwa in Ambanganga korale of Matale East of the Matale District, in the Central Province, and shown as lot 1 in preliminary plan No. 8,588, and containing in extent 107 acres and 34 perches, are the property of the Crown.

#### Description of the Lands referred to.

The lands commonly called or known as Katuwayaya, Katuwemukalana, Kirimetiye-mukalana, and Kirimetiye-yaya, situated in the village Akarahaduwa, in Ambanganga korale of Matale East, in the District of Matale of the Central Province, and containing in extent 107 acres and 34 perches, and shown as lot 1 in preliminary plan No. 8,588; and bounded as follows: on the north by T. P. 64,559, Katuwayaya claimed by the Crown; on the east by Katuwemukalana claimed by the Crown, Katuwayaya claimed by the Crown, Katuwemukalana claimed by the Crown and Kirimetiye-mukalana claimed by the Crown; on the south by Ambanganga; and on the west by Ambanganga, T. P. 149,625, channel, road from Nalanda to Ambana, and T. P. 314,922.

C. E. JONES,  
Assistant Government Agent.

May 28, 1930.

Order under Section 2 of "The Waste Lands Ordinances of 1897, 1899, 1900, and 1903," declaring Land to be Crown Property.

In the matter of the lands commonly called or known as Pubbowawewa and Kahatagahamulahena (reservation alone Gansabhawa road), situate in the village of Pubbowa in Mahagalboda Megoda korale north in the Weudawili hatpattu of the Kurunegala District, in the North-Western Province; and of "The Waste Lands Ordinances of 1897, 1899, 1900, 1903, and 1927."

THE notice required by section 1 of "The Waste Lands Ordinances of 1897, 1899, 1900, 1903, and 1927," having been duly published in manner prescribed by that section

in respect of the above-named lands (*vide* Notice No. 10,239), and no claim having been made to the said lands or to any interest therein within the period of three months from the date specified in the said notice, I, Walter John Lancashire Rogerson, Acting Government Agent, North-Western Province, under and by virtue of the powers vested in me in that behalf by section 2 of the said Ordinances, do hereby on this 22nd day of May, 1930, order and declare that the said lands, as more fully described herein below, situate in the village of Pubbowa, in Mahagalboda Megoda korale north, in the Weudawili hatpattu of the Kurunegala District, in the North-Western Province, and shown as lots 1 and 2 in preliminary plan No. 6,568, and containing in extent about 15 acres and 29 perches, are the property of the Crown.

*Description of the Land referred to.*

The following lots situate in the village of Pubbowa, in Mahagalboda Megoda korale north, in Weudawili hatpattu of the Kurunegala District of the North-Western Province:—

Preliminary plan No. 6,568.			
Lot.	Name of Land.	Extent, A. R. P.	
1	Pubbowawewa	15	0 6
2	Kahatagahamulahena (reservation along Gansabhawa road)	0	0 23
		15	0 29

bounded as follows: north by Halmillagahawatta claimed by E. Ukku Banda and others, Webodakumbura claimed by E. Ranmenika and others, Walauwewatta *alias* Hitinawatta claimed by E. Ran Menika and others; east by road to Porapala, Wewuanawatta claimed by E. Ran Menika, Wewagawatta claimed by Carthelis Samaranayake, Wewagawagala claimed by Carthelis Samaranayake, and Gansabhawa road from Porapala to Pubbowa Gangoda; south by Kahatagahamulahena claimed by E. Ran Menika and others, and Wewatawallewatta claimed by S. Banda and others; and west by Wewatawallewatta claimed by S. Banda and others, Kalagahamulawatta claimed by E. Punchi Banda and others, and Dangahamulawatta claimed by E. Punchi Banda and others.

W. J. L. ROGERSON,  
Acting Government Agent.  
May 22, 1930.

### PRELIMINARY NOTICES.

#### Kalutara Notice No. 10,638.

Notice under "The Waste Lands Ordinances of 1897, 1899, 1900, 1903, and 1927."

TAKE notice that unless within three months from August 29, 1930, the persons, if any, who claim any interest in the lands hereinafter mentioned or in any one or more of such lands or to some interest therein make claim in person or in writing to the said lands or to any of them or to some interest therein to J. Light, Esq., Special Officer appointed under section 28 of "The Waste Lands Ordinances of 1897, 1899, 1900, 1903, and 1927," at his office at Colombo:

Such Special Officer, in pursuance of the powers vested in him by the said Ordinances, will declare by writing under his hand that the said lands, or such of them as to which no claim has been made, are the property of the Crown.

J. LIGHT,  
Special Officer.

NOTE.—(a) Any other information in respect of such lands can be obtained from the Settlement Officer, and plans of them from the Surveyor-General.

(b) A claim to a right of way over the said lands or any of them is a claim to an interest in the land or lands.

(c) No lot situated within the boundaries mentioned below, which has not been included in the list of noticed lots, will be dealt with under this notice, and no claim need be made in respect of any such lot.

*Description of the Lands referred to.*

The following lots situate in the village of Latpandura in Maha pattu north of Pasdun korale east of the Kalutara District, in the Western Province, all of which lots fall within the boundaries:—

North: The village limit of Ihala Welgama in Gangaboda pattu, the village limit of Paragoda in Gangaboda pattu (part of Galbendi-dola), the village limit of Paragoda, in Gangaboda pattu, the village limit of Paragoda, in Gangaboda pattu (part of Parawe-dola).

East: The village limit of part of Pelenda (part of Maguru-ganga), the village limit of Midalana (Nagaha-ela), the village limits of Midalana, Baduraeliya, and Kamburawala,

South: The village limit of Midalana (Nagaha-ela), the village limit of Midalana, Baduraeliya, and Kamburawala, the village limit of Yakupitiya (part of Mara-dola), the village limit of Yakupitiya, the village limit of Yakupitiya (part of Alubogaha-dola), the village limit of Yakupitiya, the village limit of Yakupitiya (ela), the village limit of Yakupitiya.

West: The village limit of Bellana, the village limit of Bellana (part of Penahalu-dola), the village limit of Omatta (part of Penahalu-dola), the village limit of Omatta, the village limit of Omatta (part of Heen-dola), the village limit of Omatta (part of Halgaha-dola), the village limit of Omatta.

#### Block survey preliminary plan No. 131.

Lot.	Name of Land.	Extent, A. R. P.	
2	Kiriwanaketiyanukalana and Aluthena	2	2 9
5	Galbendi-dola (stream) half area	0	2 6
6	Do. (do.)	0	0 19
8	Do. (do.)	0	0 10
11	Kirimeti-dola (do.)	0	1 8
12	Atahawulhena	11	1 4
13	Estate road	0	2 34
14	Atahawulhena	1	2 10
18	Kiriwanaketiye-dola (stream)	0	1 19
19	Halgaha-dola (stream) half area	1	1 20
20	Atahawulhena	145	3 26
23	Kiriwanaketiye-dola (stream)	2	0 24
24	Estate road	0	0 23
25	Atahawulhena	35	2 5
28	Parawe-dola (half area of stream)	2	3 23
28½	Do.	0	3 15
29	Kiriwanaketiye-dola	0	2 8
36	Akkare-ela	0	0 5
37	Kiriwanaketiye-dola	1	1 6
41	Do.	0	0 8
44½	Tun-dola	0	1 9
45	Footpath	0	0 5
46	Heen-dola (half area of stream)	0	1 19
47	Tundolahena, Tundolekele	29	1 18
48	Tundola-akkareparebima (path and reservation) abandoned	0	0 22
49	Tundolakele	0	0 10
50	Katuhene-dola and Galpathale-dola	2	1 37
51	Heen-dola	0	1 22
52	Tundolahena, Halgashenyaya	58	2 19
53	Footpath	0	0 17
56	Penahalu-dola (half area of stream)	0	2 13
58	Do.	0	1 31
62	Wallawiti-dola	0	0 26
63	Do.	2	0 25
64	Kamathebima (threshing-floor)	0	0 33
67	Dola-addarakele	0	1 20
69	Pelbimewattepitakattiya	1	1 35
70	Kiullindekumbura	1	0 20
73	Pelbimewattepitakattiya (reservation for stream)	0	1 37
82	Wallawiti-dola	0	1 0
82½	Footpath	0	0 6
83	Do.	0	0 9
84	Rekaelawaturana	36	0 21
87	Parebima (reservation for footpath)	0	1 24
96	Pallemoderawaturana, Bulu-gahaokandaowita	10	3 1
97½	Pallemodera-ela	0	0 17
99	Cart road	0	2 7
107	Udamodera-ela	0	1 18
108	Water-course (dry)	0	0 17

Lot.	Name of Land.	Extent, A. R. P.	Lot.	Name of Land.	Extent, A. R. P.
115	Kandanelakanda, Getapillewa	1 2 2	243	Ambagaha-araweowita	2 2 22
116	Cart road	0 0 30	245	Egodawatta	0 3 11
119	Kone-dola	0 1 30	249	Kekunagahaowita	0 2 14
127	Walawitiyakanda (reservation for Walawitiyakandatrig. station)	4 0 4	250	Do. (reservation for road)	0 0 24
128	Walawitiyakanda	16 2 6	251	Kekunagahaowita	0 2 5
130	Galamune-dola	0 3 9	252	Do. ( <i>alias</i> Meddeowita <i>alias</i> Bimeowita (reservation for road))	0 0 34
133	Kahambiliya-dola	1 1 13	253	Kekunagahaowita <i>alias</i> Meddeowita <i>alias</i> Bimeowita, Welioowita (reservation for road)	0 1 13
134	Walawitiyamukalana	120 3 17	254	Kekunagahaowita, Welioowita	3 0 34
141	Kindaliya-ela (stream) dry	0 0 12	259	Hindummullegodollepawaragodella	0 1 12
143	Cart road	0 1 29	264	Pinkumburogoda	0 1 4
145	Kandanelawaturana, Kindaliya-waturana	7 3 21	265	Ela	0 0 26
146	Kandanelakanda, Kandanelawela	1 3 3	276	Kanduketiyegodella (threshing-floor)	0 0 15
148	Kandana-ela (stream) dry	0 0 16	279	Nainawatte-dola	0 1 9
149	Kandanelakandewela	3 0 28	283	Gulanahenakele	4 1 28
150	Kanattawatta	0 2 26	284	Ussawarakandakole, Gulanehenekele, Kirimetihaakkehenekele, Maladugalamukalana (reservation for stream)	11 3 29
153	Kanattewatte-dola (water-course) dry	0 0 6	286	Hindumulle-dola	0 3 4
154	Do. (do.)	0 0 7	287	Gulanahenamukalana	2 3 32
155	Kanattawatta	0 1 3	290½	Udumulla <i>alias</i> Gulanapauladeniya	1 0 32
157	Do. (reservation for road)	0 0 6	297	Jambugahaowita, Kanuasseowita, Kumbakumburaowita, Kanuketiyawita, Jambugahapelessa	6 3 19
158	Cart road	0 0 25	300	Cart road	1 2 17
159	Do.	0 0 11	301	Barawamulleowita	0 2 21
162	Do.	0 0 24	302	Kowlegodaowita	0 1 23
163	Kandanelakandewela	8 3 10	303	Gulanehena (reservation for paddy)	3 2 7
164	Maguru-ganga (half area)	22 1 21	317	Manan-dola	3 2 1
165	Stream (dry)	0 0 31	322	Ela	0 0 22
166	Watteokanda (reservation for stream)	0 2 14	323	Udumulle-dola	1 2 20
170	Cart road	0 1 19	331	Kebellangodaowita (reservation for road)	0 0 8
172	Walawitiyakanda (reservation for stream)	1 2 9	333	Do. (do.)	0 0 21
173	Do. (reservation for road)	0 2 13	334	Do.	0 1 26
175	Do. (do.)	0 1 20	335	Do.	0 3 1
178	Lathpanduru-ela	8 0 23	336	Lathpandura-ela	3 0 25
180	Watteokanda (reservation for stream and path)	1 1 27	338	Road	1 2 11
181	Do. (reservation for stream)	0 2 25	347	Maweekumbureowita	2 2 8
182	Peragaspuhuwala	8 2 11	348	Ambagahaowita	1 3 23
183	Murthagahabime-ela	0 0 28	356	Pannimulla-ela	0 0 7
184	Boralugahabimegodella	2 1 32	359	Ussawarakandakele (reservation for paddy)	9 0 19
186	Path and reservation	1 0 3	361	Galapallehenekanda, Kosgahakotalliyakanda (reservation for stream)	22 0 6
193	Boraluketibimagodella	0 1 2	362	Kaluwehellegodella <i>alias</i> Kosgahakotaliyegodella (reservation for stream)	3 3 38
194	Boralukelebimegodella	4 1 17	367	Suduwelipotekanda, Galapallehenekanda, Ussawarakele (reservation for road and paddy)	4 1 37
195	Boraluketiyee-ela	0 1 27	369	Kirimetihaakkehena (reservation for paddy)	3 3 18
196	Bollegaladeniya	4 2 33	371	Maragahadeniya	0 0 37
197	Bollegalaokanda	2 1 36	372	Kirimetihaakkekumbureismattegulanehena, Kirimetihaakkehena (reservation for paddy and road)	10 0 0
198	Bollegala-ela	0 2 3	374	Kirimetihaakke-dola	0 2 3
199	Bollegalaokanda	46 1 38	377	Road	3 3 7
200	Do. (reservation for stream)	13 3 13	379	Maragahadeniya	1 3 35
203	Bollegalawela (reservation for Nakanda-ela)	1 2 25	382	Maladugalamukalana (reservation for road and stream)	4 2 5
204	Nakanda-ela	0 1 38	383	Kalugaha-ela	1 2 9
205	Bora-ela	0 1 24	384	Maladugalakele (reservation for ela and paddy)	0 2 16
206	Hingurekanda	104 2 26	386	Maladugalakele (reservation for stream)	0 1 9
207	Footpath	0 0 16	387	Kolepolaowita	0 3 12
208	Mala-ela	0 0 11	388	Ela	0 0 10
210	Angampelessa (reservation for paddy)	1 0 35	389	Kolepolaowita	8 0 33
211	Angampelessegoda	1 1 7	292	Weliketiyee-ela	0 1 15
215	Kekunalaowita	0 2 38	393	Footpath	0 0 8
216	Andakumburepitakattiya	0 2 3			
217	Cart road	0 3 1			
218	Walawitiyamukalana	151 0 38			
219	Galamune-dola	4 0 37			
220	Udagewattekattiya	0 1 35			
223	Godakumburepitakattiya	0 3 5			
227	Gulanehena (reservation for paddy)	1 2 16			
228	Angampelesse-ela, Angampelesse-mala-ela	0 1 35			
233	Ambalanpelesseowita, Pathaowita	1 2 20			
234	Cart road	0 1 4			
236	Galamune-ela	0 0 18			
238	Peragahaowita, Veralugahakumbura	5 1 11			
239	Galamune-dola	0 0 12			
241	Patha-araweowita	0 2 21			

Lot.	Name of Land.	Extent, A. R. P.	Lot.	Name of Land.	Extent, A. R. P.
395	Maladugalakanda, Weliketiye-elogodella, Kolepolagulana, Nagahaegodella, Malthugalkandegodella	78 0 24	596	Walakumburehenepitakattiya (reservation for road)	0 0 24
403	Ela	0 0 3	600	Footpath	0 0 1
404	Nagaha-ela	0 0 8	601	Mananekumbura (road and path reservation)	0 0 6
407½	Maladugalakanda (reservation for stream)	2 0 39	602	Minor road	0 2 11
411	Maladugalamukalana, Maladugalkandemukulana (reservation for stream)	15 2 9	605	Footpath	0 0 4
412	Galkadu-dola	1 1 3	608	Alubogahawatta (old road and reservation)	0 0 2
414	Maladugalamukalana	4 1 4	613	Mananekumburegodella, Gorakagahagodella	0 2 38
416	Suduwelipotegodella	1 0 11	618	Footpath	0 0 2
417	Do.	0 0 31	619	Walakumburehena (reservation for path and paddy)	0 1 36
418	Mananedeniya	5 3 8	621	Walakumburehena (road reservation)	0 0 34
419	Footpath	0 0 16	622	Walakumburahenawatta	0 0 6
420	Suduwelipotegodella	1 1 2	628	Water-hole	0 0 11
421½	Pitawel-ela (stream) dry	0 0 5	629	Walakumburegodella	0 0 31
422	Iriyagahagodella	3 0 14	632	Paiyagalakanda (reservation for paddy)	0 2 25
423	Footpath	0 0 30	635	Paiyagalakandepitakattiya (reservation for paddy and road)	0 2 39
424	Keenagahagodella	7 2 16	635½	Road	0 2 39
427	Gorakagahagodella	4 1 39	636	Muttettuwamunegodella	0 1 7
428	Galkaduwagodella	1 0 3	637	Muttewa-amuna, Welioiwita	0 1 4
429	Keenagahagodella	0 3 1	642	Alawatugodapitakattiya (reservation for paddy)	1 3 4
430	Kanathakandehenedeniya, Suduwelipotedeniya	14 3 2	643	Alawattegoda	0 0 29
431	Pathabaravakandamukulana, Maladugalakanda	48 3 2	645	Walakumburemukalanekoswatta	4 1 13
432	Galkaduwadeniya	2 2 21	646	Ditto and Gurukadekanda	2 1 32
433	Delgahagodella	1 1 2	647	Do.	1 3 20
439	Pannimulleaswedduma	1 2 2	651	Delgahagodella	2 0 35
442	Kampotegahagodella	3 0 30	652	Delgahadeniya	0 3 27
443	Kobomellagodella	0 0 35	654	Pitawel-ela (stream) dry	0 1 25
445	Gulanehena (reservation for paddy)	7 0 30	655	Eeriyagahagodella	1 1 26
448	Do. (do.)	0 1 34	656	Hulangiddagahadeniya	2 0 15
452	Halbendidolakanda, Halbendidolahena, Halbendidolakele	12 0 2	657	Do.	4 3 15
453	Halbendidolakele	5 3 32	658	Footpath	0 1 0
454	Mahakumburegodapawara	0 0 23	660	Hulangiddagahadeniya	0 2 8
461	Halbendidolakanda	2 0 39	661	Delgahagodella	0 2 30
462	Maha-dola	0 0 7	664	Mananegodella	4 1 39
463	Halbendidolakele	1 2 11	665	Miriyagalamanadeniya, Mirigahahenedeniya, and Hulungithagahadeniya	23 1 26
467	Halbendidolahena (reservation for road)	0 0 37	666	Mirigaladeniya	0 3 6
473	Nagahawatta (do.)	0 0 13	668	Gurukadakanda, Walakumburakanda, Mirigalahenemukalanayaya	81 3 36
474	Kebellangodaowita	0 1 32	670	Gurukadedeniya (path reservation)	0 2 29
475	Jambugahaowita, Millakandeowita	2 1 27	672	Gurukadakadedeniya	1 0 6
479	Tiriwanaketiye-dola	0 1 36	676	Gurukadedeniya (reservation for road)	0 0 38
485	Dangahakumburepawaragddella (threshing-floor)	0 0 23	689	Path and reservation	0 0 20
496	Road	0 2 13	690	Do	0 0 18
501	Halbendidolahena (reserved for a burial ground)	1 3 34	692	Main road	5 0 5
502	Do. (reservation for paddy field)	0 0 38	695	Kirikohehena	1 1 25
505	Halbendidolakele	1 3 31	698	Stream (dry)	0 0 7
528	Path and reservation	0 0 29	708	Alubogaha-dola (half area)	0 0 4
529	Path	0 0 1	708½	Do.	0 2 21
535	Galpottekele	1 0 2	709	Lathpandura-ela, Mara-dola	3 1 38
536	Do. Halbendidolakele	12 1 18	711	Kajugahagodellehena (reservation for paddy)	0 3 5
538½	Latpandura-ela	2 1 19	713	Udabendihena	65 1 35
541	Ambagahawatta	0 3 8	714	Mara-dola (half area)	0 0 13
544	Road and reservation	0 0 26	715	Ratanibalagahawatta alias Talagahaowita	1 2 16
555	Kirielle-dola	1 3 7	719	Kande-ela (stream) dry	0 0 11
556½	Galaudakanda (reservation for road)	0 0 14	720	Badahelayaweokandehena	34 1 16
557	Alubogaha-dola	0 3 22	721	Footpath	0 0 12
558	Ela	0 0 16	727	Awariwatta	0 1 15
562	Pitapurachchiya alias Ambalaowita	1 2 20	737	Getagahagulana	2 1 26
563	Lathpandura-ela	2 2 7	741	Labuwegodahena, Pitakohekanda, Kirikohekele	48 0 23
564	Road	0 0 7	742	Road	1 0 9
568	Badahelaokandeowita	0 1 20	751	Katukurundumukulana	0 0 1
574	Kohakumbureowita	0 1 15	752	Do.	0 0 1
575	Kohakumbure-ela	0 0 14			
579	Welioiwitewatta (reservation for road)	0 0 12			
581	Footpath	0 0 1			
584	Paiyagalawelakandewatta	0 1 15			
585	Gansabhawa road and footpath	0 0 28			
590	Road	0 2 14			
593½	Do.	0 1 32			
					1,633 0 24 98

## Kalutara Notice No. 10,669.

## Notice under "The Waste Lands Ordinances of 1897, 1899, 1900, 1903, and 1927."

TAKE notice that unless within three months from August 29, 1930, the persons, if any, who claim any interest in the lands hereinafter mentioned or in any one or more of such lands or to some interest therein make claim in person or in writing to the said lands or to any of them or to some interest therein to J. Light, Esq., Special Officer appointed under section 28 of "The Waste Lands Ordinances of 1897, 1899, 1900, 1903, and 1927," at his office at Colombo :

Such Special Officer, in pursuance of the powers vested in him by the said Ordinances, will declare by writing under his hand that the said lands, or such of them as to which no claim has been made, are the property of the Crown.

J. LIGHT,  
Special Officer.

NOTE.—(a) Any other information in respect of such lands can be obtained from the Settlement Officer, and plans of them from the Surveyor-General.

(b) A claim to a right of way over the said lands or any of them is a claim to an interest in the land or lands.

(c) No lot situated within the boundaries mentioned below, which has not been included in the list of noticed lots, will be dealt with under this notice, and no claim need be made in respect of any such lot.

## Description of the Lands referred to.

The following lots situate in the village of Delmella, in the Gangaboda pattu of Pasdun korale east of the Kalutara District, in the Western Province, all of which lots fall within the boundaries :—

North : The village limits of Botale and Halwatura.

East : The boundary of the Province of Sabaragamuwa (Korale ela, the village limits of Dumbara and Gawaragiriya).

South : The boundary of the topo preliminary plan No. 2 in Maha pattu south (part of Kukul-ganga), the village limit of Paragoda.

West : The village limit of Yatagampitiya, the village limit of Yatagampitiya (part of Yatagampitiya-ganga), the village limit of Bulatsinhala.

## Topo preliminary plan No. 3.

## Inset No. 1.

Lot.	Name of Land.	Extent, A. R. P.
5½ ..	Footpath ..	0 0 5
6½ ..	Pita-ela ..	0 0 17

## Inset No. 2.

8 ..	Dummalelanda (reservation for path)	0 0 21
------	-------------------------------------	--------

## Inset No. 3.

11 ..	Path and reservation ..	0 0 6
13 ..	Footpath ..	0 0 3
15 ..	Path ..	0 0 28
16 ..	Karagahahena, Alubogahawattepitakattiya (reservation for stream) ..	0 1 26
17 ..	Karagahahena ( do. ) ..	0 1 38
20 ..	Panvilekumburepitakattiya ..	0 0 19
21 ..	Do. ..	0 1 4
24 ..	Millagahawattepitakattiya (reservation for path) ..	0 0 20
32 ..	Delgahawattepitakattiya ..	0 0 37
33 ..	Delgahawatta ..	0 3 20
34 ..	Path ..	0 2 20
35 ..	Madawaladekandedeniya (reservation for path) ..	0 0 8
37 ..	Madawaladekande-dola ..	0 1 15
38 ..	Madawaladekandekanda (reservation for path) ..	0 0 2
38½ ..	Madawaladekanda ( do. ) ..	0 0 7
40 ..	Delgahawattepitakattiya ..	0 0 12
45 ..	Dikowita ..	0 1 6

## Inset No. 5.

48 ..	Kekunagahawattepitakattiya ..	0 1 2
-------	-------------------------------	-------

## Inset No. 7.

Lot.	Name of Land.	Extent, A. R. P.
50 ..	Digagewatta ..	1 1 1

## Inset No. 8.

51 ..	Delgahawattepitakattiya ..	2 0 24
54 ..	Path and reservation ..	0 0 4
55 ..	Delgahawatta ..	0 0 32
56 ..	Godellewatta ..	0 1 12
58 ..	Footpath ..	0 0 7
60 ..	Welipiyanagahagodella ..	1 3 9
62 ..	Footpath ..	0 0 2
63 ..	Path and reservation ..	0 0 2
64 ..	Liyangahawatta ..	0 1 4
66 ..	Godellewatta ..	0 0 21
67 ..	Footpath ..	0 0 7
69 ..	Godellewatta ..	0 3 0
70 ..	Palletennepitakattiya ..	0 0 18
71 ..	Do. ..	0 1 5

## Inset No. 9.

76 ..	Path and reservation ..	0 0 10
77 ..	Galabodawatta ..	0 3 0
79 ..	Narangahawatta ..	0 1 17
80 ..	Footpath ..	0 0 8
82 ..	Dehigahawatta ..	0 0 17
83 ..	Do. ..	0 1 7
85 ..	Dehigahawattepitakattiya ..	0 3 0
87 ..	Narangahawattepitakattiya ..	0 1 16
89 ..	Dehigahawatta ..	0 0 16
90 ..	Do. ..	0 0 33
91 ..	Narangahawatta ..	0 0 25
93 ..	Bulugahadokandepelamandiya ..	0 3 19
95 ..	Path and reservation ..	0 0 14
96 ..	Footpath ..	0 0 1
97 ..	Path and reservation ..	0 0 12
98 ..	Tennapitawatta ..	0 3 34
100 ..	Pansalagodella (reservation for paddy field) ..	0 3 27
101 ..	Heen-ela, Dodahen-dola ..	1 0 2
102 ..	Ratupolgahawatta ..	0 1 14
105 ..	Footpath ..	0 0 1
109 ..	Ketakalagahawattepitakattiya (reservation for path) ..	0 0 10
110 ..	Ketakalagahawattepitakattiya ..	0 1 5
112 ..	Werulugahadeniya (reservation for path) ..	0 1 10
113 ..	Path ..	0 0 25
114 ..	Werulugahawatta ..	0 2 34
114½ ..	Do. ..	0 1 4
116 ..	Do. ..	0 1 12
117 ..	Footpath ..	0 0 3
118 ..	Do. ..	0 0 26
119 ..	Maneriyewatta ..	0 1 14
121 ..	Polkotuwepitakattiya ..	0 1 3
123 ..	Ululgalalanda (reservation for path) ..	0 0 16
124 ..	Mandawewattepitakattiya ..	1 0 8
125 ..	Do. ..	0 0 17
126 ..	Delgahawatta ..	0 2 17
127 ..	Galwetiyearamba ..	1 1 9
128 ..	Ketawalagearamba ..	0 1 36
129 ..	Delgahawatta ..	0 3 26
130 ..	Path and reservation ..	0 0 23
131 ..	Udadeniya ..	0 0 31
132 ..	Udumullegewatta ..	0 1 2
133 ..	Udumullegewattepitakattiya ..	0 1 24
135 ..	Do. ..	0 2 26
137 ..	Do. ..	0 3 6
140 ..	Kitulgahawatta ..	1 1 30
142 ..	Do. ..	0 1 37
143 ..	Alubogahakumbura ..	0 1 0
144 ..	Do. ..	1 2 22
145 ..	Madawaladekanda ..	0 2 22
146 ..	Footpath ..	0 0 13
148 ..	Madawaladekanda (reservation for path) ..	0 0 8
150 ..	Gorakagahawatta ( do. ) ..	0 0 12
151 ..	Path and reservation ..	0 1 16
154 ..	Kekunagahawatta ..	0 2 17
155 ..	Magaoyekumbura ..	2 1 17
156 ..	Footpath ..	0 0 21
157 ..	Ambagahaowita ..	0 1 25

Inset No. 10.				Inset No. 55.			
Lot.	Name of Land.	Extent, A.	R. P.	Lot.	Name of Land.	Extent, A.	R. P.
163	Galapallewattēpitakattiya	0	1 38	294	Footpath	0	0 13
164	Galapallewatta	0	3 35	296	Millagahawattēpitakattiya	0	1 17
165	Kosgahawatta	1	1 25	298	Mellagodella (reservation for stream)	0	2 16
Inset No. 14.				Inset No. 61.			
171	Hingurubadawetiya	0	3 16	304	Horagahawattēpitakattiya	0	0 25
173½	Kahatakosgaha-ela	0	0 11	306	Horagahahena	0	2 22
175	Hingurubadawetiya	0	3 32	307	Millagahaowita	0	0 7
176	Do.	0	2 11	308	Horagahaowita	0	0 10
				309	Horagahawatta	0	1 18
Inset No. 19.				Inset No. 62.			
182	Gulanehena (reservation for stream)	0	1 38	310	Dolabodaowita	0	0 13
Inset No. 21.				Inset No. 63.			
186	Alawattēhenekosgahawatta	0	1 28	311	Gallenehena (reservation for path)	0	0 34
Inset No. 23.				Inset No. 64.			
196	Footpath	0	1 5	312	Horagahadeniya	1	2 16
202	Mannahatiwattēpitakattiya	0	3 11	314	Tibbotawamukalana <i>alias</i> Hingura- elamukalana	16	3 0
204	Horagahawattēpitakattiya	0	0 37	315	Do. (reservation for stream)	1	2 6
205	Do.	0	2 7				
207	Horagahaowita	0	1 26				
208	Horagahagodella (reservation for stream and path)	0	2 16				
209	Footpath	0	0 6				
210	Stream	0	0 11				
212	Mannakattipittaniya (footpath and reservation)	0	0 19				
214	Dawatagahawattēpitakattiya	0	2 9				
215	Mannakattiwālagodella (reservation for stream)	3	1 7				
216	Do.	0	3 25				
219	Liyangahawattēpitakattiya	0	1 9				
Inset No. 27.				Inset No. 65.			
225	Purandewatta	0	1 17				
227	Ketakelagahawatta	0	1 8				
Inset No. 28.				Inset No. 66.			
231	Pinwatta	0	0 36				
Inset No. 29.				Inset No. 67.			
232	Nugagahawattēpitakattiya	0	1 6				
234	Nugagahaowita	0	1 3				
Inset No. 31.				Inset No. 68.			
237	Galehenawatta	0	0 14				
Inset No. 33.				Inset No. 69.			
240	Galwālagodella	0	2 18				
Inset No. 38.				Inset No. 70.			
245	Kitulgahakotuwa	0	2 10				
Inset No. 39.				Inset No. 71.			
246	Andawalakotuwa	0	0 18				
Inset No. 41.				Inset No. 72.			
248	Kitulgahawatta	0	2 6				
Inset No. 43.				Inset No. 73.			
253	Ranawakeyawattēpitakattiya	0	1 35				
Inset No. 51.				Inset No. 74.			
265	Polkekunēindigahawatta	0	1 18				
Inset No. 53.				Inset No. 75.			
269	Gulanewattawēdibima (reservation for stream)	0	2 22				
273	Dolabodakotuwa	0	0 24				
274	Madugahawattēpitakattiya	0	3 29				
275	Egodapittaniyeowita	0	0 18				
276	Egodapittēniya	0	2 19				
277	Bulugahaowita	0	1 8				
279	Footpath	0	0 1				
280	Do.	0	0 1				
281	Sutigahagodellewattēpitakattiya	1	0 38				
282	Nagahaowita	0	0 11				
283	Sutigahagodellewatta	0	0 34				
286	Kekunavitielēwatta	0	0 24				
288	Kadewattēpitakattiya	0	0 8				
289	Do.	0	0 23				
290	Path and reservation	0	0 17				
Inset No. 54.				Inset No. 76.			
291	Metihakkewalawatta	0	3 15	318	Footpath	0	0 4
292	Path and reservation	0	0 22	320	Kandegahalanda, Kekulumeidame- pitakattiya (reservation for foot- path)	0	0 32
293	Metihakkewalawatta	0	1 28	323	Kekulumeidamepitakattiya	0	2 21
				324	Do.	0	1 12

Kalutara S. O. 17—1930.

## Kalutara Notice No. 10,670.

Notice under "The Waste Lands Ordinances of 1897, 1899, 1900, 1903, and 1927.

TAKE notice that unless within three months from August 29, 1930, the persons, if any, who claim any interest in the lands hereinafter mentioned or in any one or more of such lands or to some interest therein make claim in person or in writing to the said lands or to any of them or to some interest therein to J. Light, Esq., Special Officer appointed under section 28 of "The Waste Lands Ordinances of 1897, 1899, 1900, 1903, and 1927," at his office at Colombo:

Such Special Officer, in pursuance of the powers vested in him by the said Ordinances, will declare by writing under his hand that the said lands, or such of them as to which no claim has been made, are the property of the Crown.

J. LIGHT,  
Special Officer.

NOTE.—(a) Any other information in respect of such lands can be obtained from the Settlement Officer, and plans of them from the Surveyor-General.

(b) A claim to a right of way over the said lands or any of them is a claim to an interest in the land or lands.

(c) No lot situated within the boundaries mentioned below, which has not been included in the list of noticed lots, will be dealt with under this notice, and no claim need be made in respect of any such lot.

## Description of the Lands referred to.

The following lots situate in the village of Nikgaha, in the Gangaboda pattu of Pasdun korale east of the Kalutara District, in the Western Province, all of which lots fall within the boundaries:—

North: The village limits of Botale and Halwatura.

East: The boundary of the Province of Sabaragamuwa (korale ela, the village limits of Dumbara and Gawaragiriya).

South: The boundary of topo preliminary plan No. 2 in Maha pattu south (part of Kukul-ganga), the village limit of Paragoda.

West: The village limit of Yatagampitiya, the village limit of Yatagampitiya (part of Yatagampitiya-ganga), the village limit of Bulatsinhala.

## Topo preliminary plan No. 3.

## Inset No. 66.

Lot.	Name of Land.	Extent, A.	R. P.
318	Footpath	0	0 4
320	Kandegahalanda, Kekulumeidame- pitakattiya (reservation for foot- path)	0	0 32
323	Kekulumeidamepitakattiya	0	2 21
324	Do.	0	1 12



Lot.	Name of Land.	Extent, A.	R.	P.
325	Footpath	0	0	7
325½	Kekulumaidama (reservation for stream)	0	0	29
328	Indiketiyeideniyepitakattiya, Indiketiyeidama (path and reservation)	0	0	16
329	Rahaliyahena	1	0	32
330	Do.	1	0	28
335	Indikattiyeideniyepitakattiya (reservation for footpath)	0	0	15
336	Footpath	0	0	11
343	Do.	0	0	8
344	Kekunagahawatta (reservation for footpath)	0	0	9
347	Manawalowita, Kadawattewattapitakattiya	0	1	12
348	Urawattepitakattiya, Manawalowita, Kadawattewattapitakattiya	1	1	25
351½	Footpath	0	0	8
352	Urawattepitakattiya	0	1	36
354	Manawalowita (path and reservation)	0	1	20
358	Path	0	0	10
359	Wataboda-arawa, Paragahaowita	1	0	24
360	Do.	1	1	15
363	Tembiligahawatta	0	1	12
368	Karandawattemukalana, Tembiligahawattepitakattiya	0	1	25
369	Tembiligahawattepitakattiya	0	0	26
371	Demundamullakele	0	3	4
	Inset No. 67.			
376	Raheliyamukalanawatta	4	0	9
	Inset No. 69.			
378	Ambagastennakumbura	0	3	27
	Inset No. 72.			
381	Mandagalamillagahawatta	1	0	14
	Inset No. 75.			
386	Agirikanatewatta	0	1	23
388	Do.	0	1	36
	Inset No. 76.			
390	Path	0	0	8
393	Footpath	0	0	2
	Inset No. 79.			
398	Nikgasdeniya	0	2	25
	Inset No. 82.			
403	Puwakatiyewatta	0	1	2
	Inset No. 83.			
404	Elladoledeniya	2	3	1
405	Elladolewatta	0	0	20
	Inset No. 84.			
409	Footpath	0	0	6
410	Galgodewatta	1	2	8
414	Godellawatta	1	0	17
	Inset No. 85.			
417	Beligasdolawatta	0	0	6
418	Panwiladeniya	0	0	30
420	Do.	3	2	19
421	Kekunuwitiyelahena	1	3	1
424	Panwilaidamewatta	0	1	33
		30	2	8

Kalutara S. O. 18—1930.

**Kalutara Notice No. 10,671.****Notice under "The Waste Lands Ordinances of 1897, 1899, 1900, 1903, and 1927."**

TAKE notice that unless within three months from August 29, 1930, the persons, if any, who claim any interest in the lands hereinafter mentioned or in any one or more of such lands or to some interest therein make claim in person or in writing to the said lands or to any of them or to some interest therein to J. Light, Esq., Special Officer appointed under section 28 of "The Waste Lands Ordinances of 1897, 1899, 1900, 1903, and 1927," at his office at Colombo:

Such Special Officer, in pursuance of the powers vested in him by the said Ordinances, will declare by writing

under his hand that the said lands, or such of them as to which no claim has been made, are the property of the Crown.

J. LIGHT,  
Special Officer.

NOTE.—(a) Any other information in respect of such lands can be obtained from the Settlement Officer, and plans of them from the Surveyor-General.

(b) A claim to a right of way over the said lands or any of them is a claim to an interest in the land or lands.

(c) **Not situated within the boundaries mentioned below, which has not been included in the list of noticed lots, will be dealt with under this notice, and no claim need be made in respect of any such lot.**

*Description of the Lands referred to.*

The lands commonly called or known as Gulanehena, Tennepitamukalana, Karagahena, Raheliyamukalana, Rillapolamukalana, Alawatthena, Polkekunemukalana, Kekunavitiemukalanyaya, Miniranpolelanda, Galepallehena, Kulugahahena, Holangakele, Pallegatenna, Ketemitikanda, Kaluwalahena, Bulugahagodella, Welipiyannagahagodellekele, Pallegatenna, Dummullelanda, Ambagahakanda, Madawaladekanda, Alawatthenekele, Egitipolehena, Tibbotawamukalana, Karagahahena, Kekunawitiyalamukalana, Katukitulkanda, Gonagahalandekele, Maguruhena, Himburamukalana, Mellagodella, Kekirihenmukalana, Patarawemukalana, Gulanmukalana, Pahalagalamukalana, Udakanda, Miyabendigahawetiyeemukalana, Raheliyamukalana, Ulpadolamukalana, Puwakatiyemukalana, Galapitikalamukalana, Dummalehena, Alutekandemukalana, Hingurubadawetiyekele, Idadeniya, &c. (inclusive of the paths and streams lying within the boundaries of lot 1), situate in the area in Pasdun korale east in the Gangaboda pattu of the Kalutara District, in the Western Province, containing in extent 5,334 acres 1 rood and 14 perches, and shown as lot 1 in topographical preliminary plan No. 3, and bounded as follows:—

North: The village limits of Botale and Halwatura.

East: The boundary of the Province of Sabaragamuwa (the korale ela, the village limits of Dumbara and Gawaragiriya).

South: The boundary of topo preliminary plan No. 2 in Maha pattu south (part of Kukul-ganga), the village limit of Paragoda.

West: The village limit of Yatagampitiya, the village limit of Yatagampitiya (part of Yatagampitiya-ganga), the village limit of Bulatsinhala.

Kalutara S. O. 19—1930.

**Matale Notice No. 10,672.****Notice under "The Waste Lands Ordinances of 1897, 1899, 1900, 1903, and 1927."**

TAKE notice that unless within three months from August 29, 1930, the persons, if any, who claim any interest in the lands hereinafter mentioned or in any one or more of such lands or to some interest therein make claim in person or in writing to the said lands or to any of them or to some interest therein to the Assistant Government Agent, Matale, at his office at Matale:

Such Assistant Government Agent, in pursuance of the powers in him vested by the said Ordinances, will declare by writing under his hand that the said lands, or such of them as to which no claim has been made, are the property of the Crown.

C. E. JONES,  
Assistant Government Agent.

NOTE.—(a) Any other information in respect of such lands can be obtained from the Assistant Government Agent, Matale, and plans of them from the Surveyor-General.

(b) A claim to a right of way over the said lands or to any of them is a claim to an interest in the land or lands.

*Description of the Lands referred to.*

The following lots situate in the village of Muwandeniya in Matale Udasiya pattu of Matale South division, in Matale District of the Central Province, all of which lots fall within the boundaries :—

## I.

North and East : The road from Kaikawala to Gansarapola.

South : Pahalawatta claimed by R. Lapaya.

West : Halgawallakumbura claimed by P. D. Ukkuwa and others.

Preliminary plan No. 8,533.

Lot.	Name of Land.	Extent, A. R. P.
I ..	Hiritalagolla	0 0 15

## II.

North : Gansarapola estate claimed by the Bandarapola Ceylon Company, Limited.

East : Hiritalagollehena claimed by T. Mancha and others.

South : Pahalawatta claimed by P. Kalinguwa.

West : The road from Kaikawala to Gansarapola.

Preliminary plan No. 8,533.

Lot.	Name of Land.	Extent, A. R. P.
2 ..	Hiritalagolla	0 0 34

**Trincomalee Notice No. 10,673.****Notice under "The Waste Lands Ordinances of 1897, 1899, 1900, 1903, and 1927."**

TAKE notice that unless within three months from August 29, 1930, the persons, if any, who claim any interest in the lands hereinafter mentioned or in any one or more of such lands or to some interest therein make claim in person or in writing to the said lands or to any of them or to some interest therein to L. A. Northcroft, Esq., Special Officer appointed under section 28 of "The Waste Lands Ordinances of 1897, 1899, 1900, 1903, and 1927," at his office at Colombo :

Such Special Officer, in pursuance of the powers vested in him by the said Ordinances, will declare by writing under his hand that the said lands, or such of them as to which no claim has been made, are the property of the Crown.

L. A. NORTHCROFT,  
Special Officer.

NOTE.—(a) Any other information in respect of such lands can be obtained from the Settlement Officer, and plans of them from the Surveyor-General.

(b) A claim to a right of way over the said lands or any of them is a claim to an interest in the land or lands.

(c) **No lot situated within the boundaries mentioned below, which has not been included in the list of noticed lots, will be dealt with under this notice, and no claim need be made in respect of any such lot.**

*Description of the Lands referred to.*

The following lots situate in the village of Pachchanur (new), in the Koddiiyar pattu of the Koddiiyar division of the Trincomalee District, in the Eastern Province, all of which lots fall within the boundaries.

North : The bay.

East : The boundary of Mutur town, a road, and the boundary of final topo P. P. No. 4.

South : The boundary of Topo P. P. No. 3.

West : The boundaries of topo P. P. Nos. 2 and 6.

Topo preliminary plan No. 7, mset 11.

Lot.	Name of Land.	Extent, A. R. P.
257 ..	Reservation for road	0 0 15
257½ ..	Do.	0 1 35
259 ..	Makiladichenai	1 1 17
260 ..	Do.	3 1 36
261 ..	Chavakkalai (cemetery)	0 2 17
261½ ..	Road (approach road to cemetery)	0 0 28
262 ..	Poomalavattakadu	2 0 13
263 ..	Kusavanchenai	1 2 34
264½ ..	Reservation for road	0 2 32

Lot.	Name of Land.	Extent, A. R. P.
265 ..	Kusavanchenai	0 3 15
266 ..	Do.	1 0 27
267 ..	Do.	0 3 34
268 ..	Do.	0 3 27
269 ..	Do.	1 1 12
		15 3 22

Trincomalee S. O. 1—1930.

**Trincomalee Notice No. 10,674.****Notice under "The Waste Lands Ordinances of 1897, 1899, 1900, 1903, and 1927."**

TAKE notice that unless within three months from August 29, 1930, the persons, if any, who claim any interest in the lands hereinafter mentioned or in any one or more of such lands or to some interest therein make claim in person or in writing to the said lands or to any of them or to some interest therein to L. A. Northcroft, Esq., Special Officer appointed under section 28 of "The Waste Lands Ordinances of 1897, 1899, 1900, 1903, and 1927," at his office at Colombo :

Such Special Officer, in pursuance of the powers vested in him by the said Ordinances, will declare by writing under his hand that the said lands, or such of them as to which no claim has been made, are the property of the Crown.

L. A. NORTHCROFT,  
Special Officer.

NOTE.—(a) Any other information in respect of such lands can be obtained from the Settlement Officer, and plans of them from the Surveyor-General.

(b) A claim to a right of way over the said lands or any of them is a claim to an interest in the land or lands.

(c) **No lot situated within the boundaries mentioned below, which has not been included in the list of noticed lots, will be dealt with under this notice, and no claim need be made in respect of any such lot.**

*Description of the Lands referred to.*

The following lots situate in the village of Pallatadichenai, in the Koddiiyar pattu of the Koddiiyar division, in the Trincomalee District in the Eastern Province, all of which lots fall within the boundaries :—

North : The bay.

East : The boundary of Mutur town, a road, and the boundary of final topo P. P. No. 4.

South : The boundary of topo P. P. No. 3.

West : The boundaries of topo P. P. Nos. 2 and 6.

Inset No. 11 to topo preliminary plan No. 7.

Lot.	Name of Land.	Extent, A. R. P.
295 ..	Vaikal (irrigation channel)	0 0 9
296 ..	Andivatavanchenai	4 0 35
297 ..	Do.	4 0 19
299 ..	Andivettuvan	0 3 23
299A ..	Do.	0 3 22
304 ..	Varikanchenai	0 2 33
305 ..	Reservation for road	0 0 35
306 ..	Road	1 2 0
307 ..	Parayankadu (reservation for road)	0 2 20
307A ..	Do. (reservation for means of access)	0 0 4
308 ..	Parayankadu <i>alias</i> Pallamkadu	6 3 12
309 ..	Varikankadu	0 2 0
310 ..	Do.	0 2 34
311 ..	Do. (reservation for road)	0 0 25
313 ..	Roaddadichenai	0 0 22
324 ..	Road	0 3 12
325 ..	Andivettuvan	0 3 4
325A ..	Pallatadichenai (reservation for road)	0 2 21
326 ..	Do.	4 0 17
327 ..	Do.	2 0 25
329 ..	Pallatadichenaivayal	0 1 7
331 ..	Pallatadichenai	0 0 13
333 ..	Road and reservation	0 0 22
334 ..	Pallatadichenai	1 0 3
337 ..	Pallatadivali	0 1 6

Lot.	Name of Land.	Extent, A. R. P.
337A	Pallatadichenai (reservation for Government well and road)	0 0 4
368A	Tank bund	1 2 25
Inset No. 12 to topo preliminary plan No. 7.		
374	Munampadvettakadu	12 0 27
375	Do.	8 3 34
376	Munepodyvettaikadu	9 3 12
376A	Do. (reservation for means of access)	0 2 30
377	Do.	9 2 30
378	Do. Pallatadikadu	16 0 37
379	Do. Pallatadichenaikadu (reservation for road)	3 0 22
		94 1 4

Trincomalee S. O. 2—1930.

**Trincomalee Notice No. 10,675.****Notice under "The Waste Lands Ordinances of 1897, 1899, 1900, 1903, and 1927."**

TAKE notice that unless within three months from August 29, 1930, the persons, if any, who claim any interest in the lands hereinafter mentioned or in any one or more of such lands or to some interest therein make claim in person or in writing to the said lands or to any of them or to some interest therein to L. A. Northcroft, Esq., Special Officer appointed under section 28 of "The Waste Lands Ordinances of 1897, 1899, 1900, 1903, and 1927," at his office at Colombo :

Such Special Officer, in pursuance of the powers vested in him by the said Ordinances, will declare by writing under his hand that the said lands, or such of them as to which no claim has been made, are the property of the Crown.

L. A. NORTHCROFT,  
Special Officer.

NOTE.—(a) Any other information in respect of such lands can be obtained from the Settlement Officer, and plans of them from the Surveyor-General.

(b) A claim to a right of way over the said lands or any of them is a claim to an interest in the land or lands.

(c) **No lot situated within the boundaries mentioned below, which has not been included in the list of noticed lots, will be dealt with under this notice, and no claim need be made in respect of any such lot.**

*Description of the Lands referred to.*

The following lots situate in the village of Periyaveli, in the Koddiiyar pattu of the Koddiiyar division of the Trincomalee District, in the Eastern Province, all of which lots fall within the boundaries :—

North : The bay.

East : The boundary of Muttur town, a road, and the boundary of final topo preliminary plan No. 4.

South : The boundary of topo preliminary plan No. 3.

West : The boundaries of topo preliminary plan Nos. 2 and 6.

## Inset No. 11 to topo preliminary plan No. 7.

Lot.	Name of Land.	Extent, A. R. P.
234½	Konanvalavu (open land and road)	0 0 12
272	road	0 1 14
273	Reservation for road	1 1 4
274	Padukadu	2 3 11
275	Do.	3 2 22
277	Padukaduvadda	0 2 29
281	Periyaveli village path	0 1 23
282	Reservation for path	0 0 34
282½	Do.	0 0 5
286	Mavadivilavu (reservation for road)	0 0 8
292	Peruvelikadu	18 2 4
292A	Verakan-aru	0 1 2
292½	Vaikal (Irrigation channel)	0 0 7
293	Do. (do.)	0 0 12
337½	Vettukerny (pond)	0 2 26
338½	Road and reservation	0 0 18
338½A	Do.	0 0 38
		29 1-29

Trincomalee S. O. 3—1930.

**Trincomalee Notice No. 10,676.****Notice under "The Waste Lands Ordinances of 1897, 1899, 1900, 1903, and 1927."**

TAKE notice that unless within three months from August 29, 1930, the persons, if any, who claim any interest in the lands hereinafter mentioned or in any one or more of such lands or to some interest therein make claim in person or in writing to the said lands or to any of them or to some interest therein to L. A. Northcroft, Esq., Special Officer appointed under section 28 of "The Waste Lands Ordinances of 1897, 1899, 1900, 1903, and 1927," at his office at Colombo :

Such Special Officer, in pursuance of the powers vested in him by the said Ordinances, will declare by writing under his hand that the said lands, or such of them as to which no claim has been made, are the property of the Crown.

L. A. NORTHCROFT,  
Special Officer.

NOTE.—(a) Any other information in respect of such lands can be obtained from the Settlement Officer, and plans of them from the Surveyor-General.

(b) A claim to a right of way over the said lands or any of them is a claim to an interest in the land or lands.

(c) **No lot situated within the boundaries mentioned below, which has not been included in the list of noticed lots, will be dealt with under this notice, and no claim need be made in respect of any such lot.**

*Description of the Lands referred to.*

The following lots situate in the village of Mallikaitivu, in the Koddiiyar pattu of the Koddiiyar division of the Trincomalee District, in the Eastern Province, all of which lots fall within the boundaries :—

North : The bay.

East : The boundary of Muttur town, a road, and the boundary of final topo preliminary plan No. 4.

South : The boundary of topo preliminary plan No. 3.

West : The boundaries of topo preliminary plan Nos. 2 and 6.

## Inset No. 11 to topo preliminary plan No. 7.

Lot.	Name of Land.	Extent, A. R. P.
338½	Road and reservation	1 3 2
338½	Do.	0 3 19
348	Road	0 0 6
349	Waste land (reservation for Government well)	0 0 9
352	Murukathiveli	8 0 23
359	Menkamam road and reservation	3 3 0
360½	Peruveichenai	2 1 18
360½A	Pakkaraivettai	0 1 0
362	Peruveli	1 3 10
363	Irrigation channel	0 1 5
364	Tivukadu, Peruvelikadu	1 0 24
367	Peruvelikulam (reservation for bund)	2 2 9
368	Tank bund	2 3 23
370	Cart track	0 0 31
371	Reservation for road	0 1 8
373	Chakkarawatta	4 3 26

## Inset No. 13 to topo preliminary plan No. 7.

380	Sinna-oddu	1 2 27
381	Do.	0 3 7
382	Do.	1 2 2
383	Do.	1 0 30
384	Do.	1 0 10
385	Do.	0 2 39
386	Do.	0 3 13
387	Do.	2 0 16
388	Do.	1 2 29
389	Do.	1 0 27
390	Do.	2 1 27
391	Do.	5 3 2
392	Periya-oddu	0 0 35
393	Do.	1 1 33
394	Munai-oddu	1 2 13
395	Periya-oddu	1 2 0
396	Do.	0 3 6
397	Do.	0 2 26
398	Do.	0 3 31

Lot.	Name of Land.	Extent, A. R. P.
399	Periya-oddu	1 1 10
400	Do.	1 0 20
401	Do.	0 3 38
402	Do.	1 1 9
403	Do.	1 3 5
404	Do.	0 3 16
405	Do.	0 3 1
406	Do.	0 2 12
407	Munnampadi-oddu	2 0 19
408	Munnampadi-oddu, Munnai-oddu	3 1 20
409	Do.	0 2 28
410	Do.	0 1 35
411	Do.	1 1 4
412	Do.	0 2 6
413	Do.	0 2 8
414	Do.	2 1 16
415	Do.	2 2 6
416	Do.	2 1 18

84 1 17

Trincomalee S. O. 4—1930.

**Trincomalee Notice No. 10,677.****Notice under "The Waste Lands Ordinances of 1897, 1899, 1900, 1903, and 1927."**

TAKE notice that unless within three months from August 29, 1930, the persons, if any, who claim any interest in the lands hereinafter mentioned or in any one or more of such lands or to some interest therein make claim in person or in writing to the said lands or to any of them or to some interest therein to L. A. Northcroft, Esq., Special Officer appointed under section 28 of "The Waste Lands Ordinances of 1897, 1899, 1900, 1903, and 1927," at his office at Colombo:

Such Special Officer, in pursuance of the powers vested in him by the said Ordinances, will declare by writing under his hand that the said lands, or such of them as to which no claim has been made, are the property of the Crown.

L. A. NORTHCROFT,  
Special Officer.

NOTE.—(a) Any other information in respect of such lands can be obtained from the Settlement Officer, and plans of them from the Surveyor-General.

(b) A claim to a right of way over the said lands or any of them is a claim to an interest in the land or lands.

(c) No lot situated within the boundaries mentioned below, which has not been included in the list of noticed lots, will be dealt with under this notice, and no claim need be made in respect of any such lot.

*Description of the Lands referred to.*

The following lots situate in the village of Pachchanur (old), in the Koddiiyar pattu of the Koddiiyar division in the Trincomalee District, in the Eastern Province, all of which lots fall within the boundaries:—

North: The bay.

East: The boundary of Mutur town, a road, and the boundary of final topo preliminary plan No. 4.

South: The boundary of topo preliminary plan No. 3.

West: The boundaries of topo preliminary plan Nos. 2 and 6.

*Inset No. 11 to topo preliminary plan No. 7.*

Lot.	Name of Land.	Extent, A. R. P.
223	Perumpattavelichenai (reservation for path)	0 0 11
227	Perumpattavelikadu (reservation for road)	0 0 13
231	Vaikal (irrigation channel)	0 0 12
233	Kudamurutty-arū	1 2 33
239	Pachanur village path	0 0 11
240	Pachanur road (cart track)	0 0 4
241	Reservation for road	0 0 28
242	Pachanurkadu	33 0 3
249	Pachankulamkattu (tank bund)	0 3 31

36 0 26

Trincomalee S. O. 5—1930.

**Kurunegala Notice No. 10,678.****Notice under "The Waste Lands Ordinances of 1897, 1899, 1900, 1903, and 1927."**

TAKE notice that unless within three months from August 29, 1930, the persons, if any, who claim any interest in the lands hereinafter mentioned or in any one or more of such lands make claim in person or in writing to the said lands or to any one of them or to some interest therein to the Government Agent, North-Western Province, at his office at the Kurunegala Kachcheri:

Such Government Agent, in pursuance of the powers vested in him by "The Waste Lands Ordinances of 1897, 1899, 1900, 1903, and 1927," will declare by writing under his hand that the said lands, or such of them to which no claim has been made, are the property of the Crown.

W. J. L. ROGERSON,  
Acting Government Agent.

NOTE.—(a) Any other information in respect of such lands can be obtained from the Government Agent, North-Western Province, and the plans of them from the Surveyor-General.

(b) A claim to a right of way over the said lands or any of them is a claim to an interest in the land or lands.

*Description of the Lands referred to.*

The following lot situate in the village of Medagama, in Hatalispaha korale west in Wannī hatpattu of the Kurunegala District, in the North-Western Province:—

*Forest survey preliminary plan No. 45.*

Lot.	Name of Land.	Extent, A. R. P.
1	Nikawewamukalana, Medagama-mukalanamahakele, Medagama-ihalawewa, Timbiriwalakatu, Mudungoda, Kudumeriyakatu, Tammanaweotapu, Wellagalakatu, Siyambalangamuwa-mukalana	2,472 0 0

bounded as follows: north by Kala-oya and Kallankuttu-ela; east by the village limit of Likolawewa; south by Siyambalangamuwa-ela, Timbiriwalakatu claimed by Crown, Lindagawayaya claimed by Crown, Railway line, and the Gansabhawa road; and west by Kurunegala-Anuradhapura Public Works Department road.

**Kurunegala Notice No. 10,679.****Notice under "The Waste Lands Ordinances of 1897, 1899, 1900, 1903, and 1927."**

TAKE notice that unless within three months from August 29, 1930, the persons, if any, who claim any interest in the lands hereinafter mentioned or in any one or more of such lands make claim in person or in writing to the said lands or to any one of them or to some interest therein to the Government Agent, North-Western Province, at his office at the Kurunegala Kachcheri:

Such Government Agent, in pursuance of the powers vested in him by "The Waste Lands Ordinances of 1897, 1899, 1900, 1903, and 1927," will declare by writing under his hand that the said lands, or such of them to which no claim has been made, are the property of the Crown.

W. J. L. ROGERSON,  
Acting Government Agent.

NOTE.—(a) Any other information in respect of such lands can be obtained from the Government Agent, North-Western Province, and the plans of them from the Surveyor-General.

(b) A claim to a right of way over the said lands or any of them is a claim to an interest in the land or lands.

*Description of the Lands referred to.*

The following lot situate in the village of Likolawewa, in Hatalispaha korale west in Wannī hatpattu, in the Kurunegala District of the North-Western Province:—

*Forest survey preliminary plan No. 45.*

Lot.	Name of Land.	Extent, A. R. P.
2	Galenbindakatu, Bogahayaya, Siyambalagahakatu	1,276 3 24

bounded as follows: north by Kallankutti-ela; east by Bogahayaya and Mahawadakagalayaya claimed by Crown, Gansabhawa road, Galagawayaya claimed by Crown, Orugalyaya claimed by Crown, Kapu-ela, and the village limits of Migalewa village; south by the village limits of Migalewa and Pandipanchawa; and west by Siyambalangamuwa-oaya and the village limit of Medagama village.

#### Kurunegala Notice No. 10,680.

Notice under "The Waste Lands Ordinances of 1897, 1899, 1900, 1903, and 1927."

TAKE notice that unless within three months from August 29, 1930, the persons, if any, who claim any interest in the lands hereinafter mentioned or in any one or more of such lands make claim in person or in writing to the said lands or to any one of them or to some interest therein to the Government Agent, North-Western Province, at his office at the Kurunegala Kacheheri:

Such Government Agent, in pursuance of the powers vested in him by "The Waste Lands Ordinances of 1897, 1899, 1900, 1903, and 1927," will declare by writing under his hand that the said lands, or such of them to which no claim has been made, are the property of the Crown.

W. J. L. ROGERSON,  
Acting Government Agent.

NOTE.—(a) Any other information in respect of such lands can be obtained from the Government Agent, North-Western Province, and the plans of them from the Surveyor-General.

(b) A claim to a right of way over the said lands or any of them is a claim to an interest in the land or lands.

#### Description of the Lands referred to.

The following lot situate in the village of Migalewa in Hatalispaha korale west in Wannī hatpattu, in the Kurunegala District of the North-Western Province:—

Forest survey preliminary plan No. 45.

Lot.	Name of Land.	Extent, A.	R.	P.
3	Kiulakattumukalana, Migalewa-mukalana, Malabalegalamukalana, Dematawamukalana	932	2	32

bounded as follows: north and east by Kallankutti-ela; south by the village limit of Potanesiyambalewa; and west by the village limit of Likolawewa and Potanesiyambalewa.

#### Kurunegala Notice No. 10,681.

Notice under "The Waste Lands Ordinances of 1897, 1899, 1900, 1903, and 1927."

TAKE notice that unless within three months from August 29, 1930, the persons, if any, who claim any interest in the lands hereinafter mentioned or in any one or more of such lands make claim in person or in writing to the said lands or to any one of them or to some interest therein to the Government Agent, North-Western Province, at his office at the Kurunegala Kacheheri:

Such Government Agent, in pursuance of the powers vested in him by "The Waste Lands Ordinances of 1897, 1899, 1900, 1903, and 1927," will declare by writing under his hand that the said lands, or such of them to which no claim has been made, are the property of the Crown.

W. J. L. ROGERSON,  
Acting Government Agent.

NOTE.—(a) Any other information in respect of such lands can be obtained from the Government Agent, North-Western Province, and the plans of them from the Surveyor-General.

(b) A claim to a right of way over the said lands or any of them is a claim to an interest in the land or lands.

#### Description of the Lands referred to.

The following lot situate in the village of Potanesiyambalewa, in Hatalispaha korale west in Wannī hatpattu of the Kurunegala District, in the North-Western Province:—

Forest survey preliminary plan No. 45.

Lot.	Name of Land.	Extent, A.	R.	P.
4	Siyambalangamuwamukalana	1,521	3	8

bounded as follows: north by the village limit of Migalewa; east and south by Siyambalangamuwamukalana claimed by Crown; and west by the village limit of Pandipanchawa.

#### Kurunegala Notice No. 10,682.

Notice under "The Waste Lands Ordinances of 1897, 1899, 1900, 1903, and 1927."

TAKE notice that unless within three months from August 29, 1930, the persons, if any, who claim any interest in the lands hereinafter mentioned or in any one or more of such lands make claim in person or in writing to the said lands or to any one of them or to some interest therein to the Government Agent, North-Western Province, at his office at the Kurunegala Kacheheri:

Such Government Agent, in pursuance of the powers vested in him by "The Waste Lands Ordinances of 1897, 1899, 1900, 1903, and 1927," will declare by writing under his hand that the said lands, or such of them to which no claim has been made, are the property of the Crown.

W. J. L. ROGERSON,  
Acting Government Agent.

NOTE.—(a) Any other information in respect of such lands can be obtained from the Government Agent, North-Western Province, and the plans of them from the Surveyor-General.

(b) A claim to a right of way over the said lands or any of them is a claim to an interest in the land or lands.

#### Description of the Lands referred to.

The following lot situate in the village of Pandipanchawa, in Hatalispaha korale west in Wannī hatpattu of the Kurunegala District, in the North-Western Province:—

Forest survey preliminary plan No. 45.

Lot.	Name of Land.	Extent, A.	R.	P.
5	Siyambalangamuwamukalana, Kapu-elayayamukalana, Miwewamukalana, Imbulgasyayamukalana	2,378	2	32

bounded as follows: north by the village limits of Medagama and Likolawewa; east by the village limit of Patanesiyambalewa; south by Siyambalangamuwamukalana claimed by Crown; and west by the village limits of Mahagalkadawala and Pulanchiya.

#### Kurunegala Notice No. 10,683.

Notice under "The Waste Lands Ordinances of 1897, 1899, 1900, 1903, and 1927."

TAKE notice that unless within three months from August 29, 1930, the persons, if any, who claim any interest in the lands hereinafter mentioned or in any one or more of such lands make claim in person or in writing to the said lands or to any one of them or to some interest therein to the Government Agent, North-Western Province, at his office at the Kurunegala Kacheheri:

Such Government Agent, in pursuance of the powers vested in him by "The Waste Lands Ordinances of 1897, 1899, 1900, 1903, and 1927," will declare by writing under his hand that the said lands, or such of them to which no claim has been made, are the property of the Crown.

W. J. L. ROGERSON,  
Acting Government Agent.

NOTE.—(a) Any other information in respect of such lands can be obtained from the Government Agent, North-Western Province, and plans of them from the Surveyor-General.

(b) A claim to a right of way over the said lands or any of them is a claim to an interest in the land or lands.

#### Description of the Lands referred to.

The following lots situate in the village of Alakoladeniya, in Tiragandahaye korale west in Weudawili hatpattu, in the Kurunegala District of the North-Western Province:—

Preliminary plan No. 5,892.

Lot.	Name of Land.	Extent, A.	R.	P.
1	Malgallepansalewatta	4	0	10
1A	Do.	1	0	6
2	Do.	1	2	19
3	Do. (reservation along the Gansabhawa road)	0	0	35
		6	3	30

bounded as follows: north by Nugagahamulawatta claimed by B. M. Naido; east by Pambopitiyawatta claimed by C. Obaysakera; south by Koramunnewowawatta claimed by H. M. Horathami and others; and west by Talgahawatta claimed by H. M. Appuhami and others.

### Kurunegala Notice No. 10,684.

Notice under "The Waste Lands Ordinances of 1897, 1899, 1900, 1903, and 1927."

TAKE notice that unless within three months from August 20, 1930, the persons, if any, who claim any interest in the land hereinafter mentioned make claim in person or in writing to the said land or to some interest therein to the Government Agent, North-Western Province, at his office at the Kurunegala Kachcheri:

Such Government Agent, in pursuance of the powers vested in him by "The Waste Lands Ordinances of 1897, 1899, 1900, 1903, and 1927," will declare by writing under his hand that the said land, to which no claim has been made, is the property of the Crown.

W. J. L. ROBINSON,  
Acting Government Agent.

NOTE. (a) Any other information in respect of such land can be obtained from the Government Agent, North-Western Province, and plan of it from the Surveyor-General.

(b) A claim to a right of way over the said land is a claim to an interest in the land.

#### Description of the Land referred to.

The following lot situated in the village of Ratmala, in Malagalbada Megoda korale north in Waudawili hatpattu of the Kurunegala District, in the North-Western Province:

Preliminary plan No. 6,559.

Lot.	Name of Land.	Extent, A. R. P.
1 ..	Egodawolohona ..	12 1 0

and bounded as follows: north by Kohatagahamulahona claimed by H. M. Kiri Banda and others; east and south by the village limit of Batuwawa; and west by Ratmala-ola.

### Chilaw Notice No. 10,685.

Notice under "The Waste Lands Ordinances of 1897, 1899, 1900, 1903, and 1927."

TAKE notice that unless within three months from August 20, 1930, the persons, if any, who claim any interest in the lands hereinafter mentioned or in any one or more of such lands appear before the Assistant Government Agent of the Puttalam and Chilaw Districts of the North-Western Province, at his office at Puttalam, and make claim in person or in writing to the said lands or any of them or to some interest therein:

Such Assistant Government Agent, in pursuance of the powers in him vested by Ordinance No. 1 of 1897, will declare by writing under his hand that the said lands, or such of them to which no claim has been made, are the property of the Crown.

S. H. WADIA,  
Assistant Government Agent.

NOTE.—(1) Any other information in respect of such lands can be obtained from the Assistant Government Agent, Puttalam, and plans of them from the Surveyor-General.

(2) A claim to a right of way over the said lands or any of them is a claim to an interest in the land or lands.

#### Description of the Lands referred to.

Preliminary plan No. 7,098.

The following lots situate in the village Bangadeniya in the Munnesaram pattu north of the Pitigal korale north of the Chilaw District, in the North-Western Province:—

Lot.	Name of Land.	Extent, A. R. P.
1 ..	Veharakele <i>alias</i> Viharebendikele (reservation along Deduru-oya)	0 1 17

Lot.	Name of Land.	Extent, A. R. P.
2 ..	Veharakele <i>alias</i> Viharebendikele ..	0 1 26
3 ..	Do. (reservation along Bangadeniya-ola) ..	0 2 5
4 ..	Veharakele <i>alias</i> Viharebendikele (reservation along Bangadeniya-ola) ..	0 2 18
5 ..	Veharakele <i>alias</i> Viharebendikele ..	4 3 32
6 ..	Sirimalnaidowatta and Koswatta ..	1 1 5
7 ..	Veharakele <i>alias</i> Viharebendikele (reservation along Deduru-oya) ..	0 3 10
		8 3 33

and bounded on the north by Veharakele *alias* Viharebendikele claimed by Crown; on the east by Veharakele *alias* Viharebendikele claimed by Crown; on the south by Deduru-oya; and on the west by Veharakele *alias* Viharebendikele claimed by Crown.

### Badulla Notice No. 10,686.

Notice under "The Waste Lands Ordinances of 1897, 1899, 1900, 1903, and 1927."

TAKE notice that unless within three months from August 20, 1930, the persons, if any, who claim any interest in the lands hereinafter mentioned or in any one or more of such lands or to some interest therein make claim in person or in writing to the said lands or to any of them or to some interest therein to A. H. Egan, Esq., Special Officer appointed under section 28 of "The Waste Lands Ordinances of 1897, 1899, 1900, 1903, and 1927," at his office at Colombo:

Such Special Officer, in pursuance of the powers vested in him by the said Ordinances, will declare by writing under his hand that the said lands, or such of them as to which no claim has been made, are the property of the Crown.

A. H. EGAN,  
Special Officer.

NOTE.—(a) Any other information in respect of such lands can be obtained from the Settlement Officer, and plans of them from the Surveyor-General.

(b) A claim to a right of way over the said lands or any of them is a claim to an interest in the land or lands.

(c) No lot situated within the boundaries mentioned below, which has not been included in the list of noticed lots, will be dealt with under this notice, and no claim need be made in respect of any such lot.

#### Description of the Lands referred to.

The following lots situate in the village of Pallewela, in the Wiyaluwa korale of the Wiyaluwa division of the Province of Uva, all of which lots fall within the boundaries:—

North: The village limit of part of Kivulegederagama, the village limit of part of Kivulegederagama (part of Ganimekandura), the village limit of part of Kivulegederagama, the village limit of part of Kivulegederagama (part of Vela-oya), the village limit of part of Kivulegederagama (part of Galbokkekandura), the village limit of part of Kivulegederagama.

East: The village limit of part of Maliyadda.

South: The village limit of Tundawela, the village limit of Bopitiya (Indralindearawekandura).

West: The village limit of Mudagamuwa (part of Warakagadawekandura), the village limit of Mendalapitiya (parts of Vela-oya and Balagahakandura), the village limit of Mendalapitiya and the boundary of topo preliminary plan No. 47.

Block survey preliminary plan No. 362.

Lot.	Name of Land.	Extent, A. R. P.
1 ..	Part of Ganimekandura ..	0 2 3
2 ..	Ganimekandura ..	0 0 6
3 ..	Irrigation channel ..	0 0 3
4 ..	Do. ..	0 0 5
6½ ..	Galgelandekandura and branch ..	0 1 1
8 ..	Footpath and reservation ..	0 0 37
9 ..	Part of Ganimekandura ..	0 0 27
9½ ..	Deniya ..	0 0 22
11 ..	Part of Vela-oya ..	1 2 3

Lot.	Name of Land.	Extent, A. R. P.
12	Alistagodakumbura (reservation for oya)	3 3 3
14	Egoda-arawe-ela	0 0 19
18	Do.	0 0 3
19	Part of Galbolgokandura	0 0 35
20	Olagantemchenyaya, Makulgolleyaya, Miriawelkanduroyaya	97 3 15
21	Alistagodakele (to be reserved as village forest)	16 0 32
22	Alistagodishena	15 3 24
26	Polgahawelo-ela	0 1 24
38	Kudupolewatta	0 2 2
39	Kongolchennyaya, Bambaragalehenyaya, Galgelundehenyaya	294 1 23
40	Gansabhawa road	1 1 25
41	Elamulatahena	6 3 11
43	Aweddunna, Egoda-arawa	1 1 2
45	Egoda-arawe-ela	0 1 4
47	Makulgolchenna <i>alias</i> Miriawelkandurchenna	2 0 30
50	Gansabhawa path	0 0 31
52	Do.	0 0 10
54	Vela-oya	3 0 22
55	Gansabhawa path	0 0 1
57	Welangaha-arawewattchenna	1 2 22
59	Bahagahakandura (part)	1 2 4
64	Welangaha-arawe-ela	0 2 33
67	Mugumugolleyaya, Makulgolleyaya, Atalulekanda	257 0 14
71	Lindapitakumbure-ela	0 0 5
74	Do.	0 0 20
75	Mugumugolleyaya	1 0 19
76	Kadamuduna	3 3 22
77	Gansabhawa road	2 0 37
78	Lindapitahena, Danberawachenna, Mugumugolla	1 0 19
78½	Mihitiyawehena (reservation for path)	0 0 37
80	Matihakkokandura	0 2 24
80½	Gansabhawa path	0 0 11
82	Part of Vela-oya	3 1 18
83	Radigewela-ela	0 1 30
84	Buluweyaya, Kongahagawabehena, Elamulatahena, Karandegawabehena	2 1 29
85	Gansabhawa road	0 0 4
86	Mugumumalketiychenna, Mahatatewelipilla-ya	0 1 16
92	Brahmanarawe-ela	0 0 37
93	Brahmanasawehenna	0 2 30
95	Karandagolle-ela	0 0 20
96	Part of Warakagadawekandura	0 3 13
97	Gansabhawa road	0 0 38
98	Do.	0 1 23
98½	Part of Gansabhawa road	0 1 38
99	Buluweyaya, Warakagadaweyaya, Anemawelketyyaya, Lunugala-yaya, Hiruwandi nayaya	453 1 2
100	Danumalalalawachenna <i>alias</i> Kandakalalenyaya	1 2 26
101	Danumalalalawachenna (reservation for Indralindarawekandura)	0 2 7
		1,183 0 38

Badulla S. O. 7—1930.

**Badulla Notice No. 10,637.**

**Notice under "The Waste Lands Ordinances of 1897, 1899, 1900, 1903, and 1927."**

TAKE notice that unless within three months from August 29, 1930, the persons, if any, who claim any interest in the lands hereinafter mentioned or in any one or more of such lands or to some interest therein make claim in person or in writing to the said lands or to any of them or to some interest therein to A. H. Egan, Esq., Special Officer appointed under section 28 of "The Waste Lands Ordinances of 1897, 1899, 1900, 1903, and 1927," at his office at Colombo:

Such Special Officer, in pursuance of the powers vested in him by the said Ordinances, will declare by writing under his hand that the said lands, or such of them as to which no claim has been made, are the property of the Crown.

A. H. EGAN,  
Special Officer.

NOTE:—(a) Any other information in respect of such lands can be obtained from the Settlement Officer, and plans of them from the Surveyor-General.

(b) A claim to a right of way over the said lands or any of them is a claim to an interest in the land or lands.

(c) No lot situated within the boundaries mentioned below, which has not been included in the list of notified lots, will be dealt with under this notice, and no claim need be made in respect of any such lot.

*Description of the Lands referred to.*

The following lots situate in the village of Mudagamawa, in the Wiyaluwa korale of the Wiyaluwa division, in the Province of Uva, all of which lots fall within the boundaries:—

North: The village limit of Mendalapitiya (parts of Galgokandura and Vela-oya).

East: The village limit of Pallewola (part of the road from Kandy to Taldena, part of Warakagadawekandura and part of the road from Kandy to Taldena), the village limit of Bopitiya (Indralindarawekandura), the village limit of Bopitiya.

South: The village limit of Bopitiya, the village limit of Bopitiya (part of Polgahakandura), the village limits of Bopitiya and part of Hapatgamuwa.

West: The village limit of part of Hapatgamuwa, the boundaries of topo preliminary plan No. 47, and the village limit of Mendalapitiya.

Block survey preliminary plan No. 361.

Lot.	Name of Land.	Extent, A. R. P.
1	Part of Galgokandura	0 3 4
2	Part of Vela-oya	0 0 31
4	Gansabhawa road	0 0 3
5	Dry channel	0 0 2
6	Karandagommanchenna	0 0 27
8	Gansabhawa road	0 0 4
9	Karandagommanchenna	0 0 4
11	Channel	0 0 2
13	Dry channel	0 0 14
16	Karandagommanchennyayachenna (reservation for stream)	1 2 13
17	Dry channel	0 0 10
18	Welkamburchenna, Amunepitalhena, Nitulwewehenna	11 0 27
19	Gansabhawa road	1 1 28
20	Ulu tamaluweyaya, Kalawelketiyehenna	114 1 4
21	Amberawawatta (reservation for road)	0 0 15
26	Kudawchenyaya	12 3 30
27	Do.	0 0 17
29	Dry channel	0 1 18
33	Channel	0 1 10
36	Vela-oya	4 2 1
37	Kalabotuawachennyaya, Reruhelchennyaya, Madurugolleyaya, Wewetenneyaya, Tittawelkanduroyaya	410 1 26
38	Gansabhawa road	0 0 31
39	Part of Warakagadawekandura	0 3 13
40	Gansabhawa road	0 0 2
41	Part of Gansabhawa road	0 1 38
43	Handabodeniyeewa (abandoned tank)	3 3 34
44	Kadurugaspiyehenna (old road)	0 0 21
45	Kadurugaspiyehenna (reservation for road)	0 0 22
45½	Do. (do.)	0 0 14
47	Dry channel	0 0 18
48	Part of Polgahakandura	0 1 38

465 0 10

Badulla S. O. 8—1930.

## Badulla S. O. No. 10,688.

## Notice under "The Waste Lands Ordinances of 1897, 1899, 1900, 1903, and 1927."

TAKE notice that unless within three months from August 29, 1930, the persons, if any, who claim any interest in the lands hereinafter mentioned or in any one or more of such lands or to some interest therein make claim in person or in writing to the said lands or to any of them or to some interest therein to A. H. Egan, Esq., Special Officer appointed under section 28 of "The Waste Lands Ordinances of 1897, 1899, 1900, 1903, and 1927," at his office at Colombo :

Such Special Officer, in pursuance of the powers vested in him by the said Ordinances, will declare by writing under his hand that the said lands, or such of them as to which no claim has been made, are the property of the Crown.

A. H. EGAN,  
Special Officer.

NOTE.—(a) Any other information in respect of such lands can be obtained from the Settlement Officer, and plans of them from the Surveyor-General.

(b) A claim to a right of way over the said lands or any of them is a claim to an interest in the land or lands.

(c) No lot situated within the boundaries mentioned below, which has not been included in the list of noticed lots, will be dealt with under this notice, and no claim need be made in respect of any such lot.

*Description of the Lands referred to.*

The following lots situate in the village of Mendalapitiya, in the Wiyaluwa korale of the Wiyaluwa division, in the Province of Uva, all of which lots all within the boundaries :—

North: The village limit of Pallewela (part of Balagahakandura).

East: The village limits of Pallewela and Mudagamuwa (part of Vela-oya).

South: The village limit of Mudagamuwa (part of Galgekandura), the boundary of topo P. P. No. 47.

West: The boundary of topo P. P. No. 47, the village limit of Pallewela, the village limit of Pallewela (part of Balagahakandura).

## Block survey preliminary plan No. 363.

Lot.	Name of Land.	Extent, A. R. P.
1 ..	Balagahakandura (dry stream) (half area)	.. 1 2 4
3 ..	Nikaketiyehenyaya ..	.. 9 2 31
5 ..	(Channel) ..	.. 0 1 11
9 ..	Vela-oya (half area) ..	.. 3 1 18
10 ..	Mahantewelepillewa ..	.. 0 2 21
11 ..	(Gansabhawa road) ..	.. 2 0 1
12 ..	Moretota-arawehena ..	.. 2 3 3
14 ..	Kalawelketiyaya, Idamayagaleyaya, Waralandeyaya, Maduwelketiyeyaya, Dambagasptiyeyaya, and Galgekandureyaya ..	.. 511 2 17
15 ..	(Footpath) ..	.. 0 0 7
16 ..	(Channel) ..	.. 0 2 6
18 ..	Medagodehena ..	.. 19 1 24
19 ..	Galgekandura (dry stream) ..	.. 0 3 4
21 ..	Mendalapitiekumbura ..	.. 1 0 12
22 ..	Vela-oya (half area) ..	.. 0 0 31
		553 3 30

Badulla S. O. 9—1930.

## Badulla Notice No. 10,689.

## Notice under "The Waste Lands Ordinances of 1897, 1899, 1900, 1903, and 1927."

TAKE notice that unless within three months from August 29, 1930, the persons, if any, who claim any interest in the lands hereinafter mentioned or in any one or more of such lands or to some interest therein make claim in person or in writing to the said lands or to any of them or

to some interest therein to A. H. Egan, Esq., Special Officer appointed under section 28 of "The Waste Lands Ordinances of 1897, 1899, 1900, 1903, and 1927," at his office at Colombo :

Such Special Officer, in pursuance of the powers vested in him by the said Ordinances, will declare by writing under his hand that the said lands, or such of them as to which no claim has been made, are the property of the Crown.

A. H. EGAN,  
Special Officer.

NOTE.—(a) Any other information in respect of such lands can be obtained from the Settlement Officer, and plans of them from the Surveyor-General.

(b) A claim to a right of way over the said lands or any of them is a claim to an interest in the land or lands.

(c) No lot situated within the boundaries mentioned below, which has not been included in the list of noticed lots, will be dealt with under this notice, and no claim need be made in respect of any such lot.

*Description of the Lands referred to.*

The following lots situate in the village of Pallekanda, in the Wiyaluwa korale of the Wiyaluwa division, in the Province of Uva, all of which lots fall within the boundaries :—

North: The village limit of Tundawela (part of Imakandura), the village limit of Tundawela.

East: The village limit of Tundawela and the boundary of the Soranatotata korale.

South: The village limit of Udawela, the village limit of Udawela (part of Henekandura).

West: The village limit of Udawela, the village limit of Udawela (part of Omigahamadamakandura), the village limit of Udawela, the village limit of Udawela (part of Paragahamadakandura), the village limit of Wattewela, the village limit of Wattewela (part of Pungollekandura), the village limit of Wattewela, the village limit of Wattewela (part of Kalahakelewekandura).

## Block survey preliminary plan No. 353.

Lot.	Name of Land.	Extent, A. R. P.
2 ..	(Irrigation channel) ..	.. 0 0 17
4 ..	Kalahakelewekandura (half area of stream) ..	.. 0 1 27
6 ..	(Irrigation channel) ..	.. 0 0 25
7 ..	Pansalehena, Gurugalwalalangagawahena, Bokolameyaya, and Imakandurehenyaya ..	.. 17 2 33
8 ..	Footpath ..	.. 0 0 18
9 ..	Allewatteyaya and Gurugalwalalangagawahena ..	.. 32 1 21
10 ..	Imakandura (dry stream) (half area) ..	.. 0 3 3
11 ..	Gonamadeyaya ..	.. 1 3 10
12 ..	Hettiyekelayaya ..	.. 13 1 38
13 ..	Gonamadeyaya ..	.. 2 0 6
14 ..	(Gansabhawa road) ..	.. 0 0 35
15 ..	Hettiyakelekandura (dry stream) ..	.. 2 0 21
16 ..	(Gansabhawa road) ..	.. 0 2 30
17 ..	Hapugahakandurehena ..	.. 0 1 26
18 ..	Maragahayatawatta ..	.. 0 2 31
19 ..	(Irrigation channel) ..	.. 0 0 25
22 ..	Hapuragahawattehena ..	.. 0 2 7
23 ..	(Irrigation channel) ..	.. 0 0 5
25 ..	(Footpath) ..	.. 0 0 1
26 ..	(Gansabhawa road and footpath) ..	.. 0 0 26
27 ..	Kudugalehena ..	.. 0 1 4
28 ..	Kudugalehena and Medakumburehena ..	.. 3 1 11
31 ..	(Irrigation channel) ..	.. 0 0 24
32 ..	Penalagahalangahena and Diyakolagahalangahena ..	.. 1 3 12
33 ..	(Footpath) ..	.. 0 0 20
38 ..	(Irrigation channel) ..	.. 0 0 27
40 ..	Pallekandekandura and Metihakkemukalanekandura ..	.. 5 1 25
42 ..	Gonamadeyaya, Meerangalagawahenyaya, Rilagalahena, Gebedillehena, Welibisseyaya, Urakoteyaya, Mirishenyaya, and Etakehelaraweyaya (cemstery in Rilagalahena) ..	.. 164 2 16



Lot.	Name of Land.	Extent, A. R. P.	Lot.	Name of Land.	Extent, A. R. P.
43	Meerangalekandura (dry stream)	0 3 15	179	Paraingalemukalana and Mirishenemukalana	7 0 29
44	(Footpath)	0 0 3	181	(Bokotuwa and enclosure)	0 0 5
49	(Irrigation channel)	0 0 15	182	(Ambalama and enclosure)	0 0 3
52	Do.	0 0 14	185	Gansabhawa road	0 2 7
53½	Kitulhelapukandura (dry stream)	0 0 14	186	Metihakkemukalana	7 3 3
57	(Irrigation channel)	0 0 21	187	Mukalanehena, Ambalamagawahena, Mukalankotuwehena <i>alias</i> Mukalanagawahena and Pokuneyaya	21 2 12
59	Do.	0 0 10	188	(Footpath)	0 0 25
60	(Footpath and branch)	0 0 9	191	Elaudagewatta	0 1 5
61½	(Footpath)	0 0 4	192	Arawa	0 1 35
62	Daulkarapitiyemukalana	3 2 17	195	(Irrigation channel)	0 0 38
63	Tenneyaya, Kongahagawayaya, Gal- lallehena, Galkandeyaya, Ketakala- wattayaya, Galabodahenyaya, Dehigollettenneyaya, and Makulgas- pitiyeyaya (cemetery in Tenneyaya)	132 3 8	199	Kimbullewa tank and Wewemukalana (tank and forest)	1 1 25
65	Pungollekandura (half area)	0 1 8	200	Batalakotuwa	0 2 13
66	(Gansabhawa path)	0 0 22	201	Yangalemukalana	2 1 16
67	Dambagahawattakandura	0 2 21	202	Henehena, Kalabotuwawehena, Ba- talakotuweyaya, Waraliyehena, Dunumadalawehena, Pitiyehena, Wewagawahena, Kabalhelligaha- langawatta, Meegahamulatennehena, Helagedarahena, Welibotuwehena, Kudagediyehena, Kosgollagehena, Dunkalahena, Nattaranpitiyeyaya (cemetery), and Hunuketagaleyaya	104 0 26
71	(Irrigation channel)	0 0 20	203	Footpath	0 0 31
77	Do.	0 0 5	204	Gansabhawa path	0 0 11
78	Budugekandekandura	0 2 20	205	Dehigollewatta	1 2 30
80	Alakotuwewatta and Udagedarawatta	1 0 26	206	Henekandura (half area)	0 2 37
83	(Footpath)	0 0 8	207	Helagedaramukalana	9 2 28
84	Paragahamadakandura (half area)	0 0 7			
85	Paragahamadakandura (partly dry)	0 0 30			
86	Kudupahehena and Watupitiyehena (cemetery in Watupitiyehena)	13 0 1			
87	Demanhandiyehena, Malittaketiye- hena, Lindagawapitiya, and Divi- galagawahena	22 2 4			
88	(Gansabhawa road)	0 2 3			
89	Lindagawapitiyehena and Marawehena	4 1 1			
94	Irrigation channel	0 0 5			
96	(Gansabhawa road)	0 0 36			
97	Makulgaspitiya	0 1 8			
98	Do.	0 0 11			
101	Mala-dola (dry stream)	0 0 26			
104	Do. (do.)	0 0 9			
110	Galkotuwekandura	0 3 15			
111	Malakandura (dry stream)	0 0 4			
113	Gonkotgodellehena (reservation for irrigation channel)	0 0 8			
114	(Irrigation channel)	0 0 12			
115	Do.	0 0 12			
117	Ritigahamulakumburēkele	0 0 19			
119	(Footpath)	0 0 16			
126	Do.	0 0 25			
131	Dimbulagawahena, Galkotuweyaya, Ittegalagawahena, Mahahena <i>alias</i> Dimbulgahagawahena	17 1 15			
132	(Footpath)	0 0 23			
133	Mahahena, Pudamehena, and Puhul- wattehena	5 3 31			
134	Amunagawahena	1 0 18			
135	(Irrigation channel)	0 0 24			
139	Do.	0 0 20			
144	Kudupahehena, Puruwattahena, and Murungahena	6 1 35			
146	Gansabhawa road	0 3 34			
150	(Footpath)	0 0 9			
154	Do.	0 0 19			
156	Omigahamadamukalanekandura (half area)	0 1 18			
160	(Irrigation channel)	0 0 15			
162	Malakandura (dry stream)	0 0 8			
164	Omigahamadamukalanekandura	0 1 10			
165	Welikotiyeyaya, Dehigolleyaya, He- nehena, Kahatagastennehenyaya, Omigahamadahenyaya, Galketiye- yaya, Watupitiyeyaya, and Makul- gaspitiyeyaya	185 0 16			
167	Mala-dola (dry stream)	0 0 16			
169	Gonkotuketiyehena	0 1 5			
171	Footpath	0 0 18			
172	Elaudagehena and Puruwattahena	5 0 30			
178	Urakotuweyaya, Welibissehena, Miris- hena, Etakehelarawehena, Uda- tenneyaya, Hulalahena, Damunu- gahahena, Ulgaltenna, Kunukura- hanhena, Unapanduralangahena, and Yakapudanawatta <i>alias</i> hena	118 3 11			

935 2 10

Badulla S. O. 10—1930.

## Kegalla Notice No. 10,690.

## Notice under "The Waste Lands Ordinances of 1897, 1899, 1900, 1903, and 1927."

TAKE notice that unless within three months from August 29, 1930, the persons, if any, who claim any interest in the lands hereinafter mentioned or in any one or more of such lands or to some interest therein make claim in person or in writing to the said lands or to any of them or to some interest therein to the Assistant Government Agent of the Kegalla District, at the Kacheheri, Kegalla:

Such Assistant Government Agent, in pursuance of the powers in him vested by the said Ordinances, will declare by writing under his hand that the said lands, or such of them to which no claim has been made, are the property of the Crown.

W. O. STEVENS,  
Assistant Government Agent.

NOTE.—(a) Any other information in respect of such lands can be obtained from the Assistant Government Agent, Kegalla, and plans of them from the Surveyor-General.

(b) A claim to a right of way over the said lands or any of them is a claim to an interest in the land or lands.

## Description of the Lands referred to.

The following lots situate in the village of Mawela in Ganne pattu of Galboda korale in the Kegalla District of the Province of Sabaragamuwa, as more fully described herein below:—

## I.—Preliminary plan No. 3,964.

Lot.	Name of Land.	Extent, A. R. P.
1	Puhudelehena <i>alias</i> Puhudelgahamula- hena	2 3 19

and bounded as follows: on the north by Arakotawellehena claimed by M. Kiri Ukkuwa; on the east by Yak-gahapilleemukalana claimed by Crown (lot 2 in preliminary plan No. 3,811) and Atapattugekumbura and Heenpongekumbura claimed by Ramasami Cathegesar; on the south by Nagolledeniyekekumbura claimed by Ramasami Cathegesar; and on the west by Narankotuwehena claimed by R. D. Samuddara and Alandugahamulawatta claimed by G. Horatala and others.

## II.—Preliminary plan No. 3,811.

Lot.	Name of Land.	Extent, A. R. P.
1	Puhudelgahamulahena, Boraluwehena, and Yakgahapillemulakana	8 0 31
2	Yakgahapillemulakana	2 3 17
		11 0 8

and bounded as follows: on the north by Kalanchiyadeniyekadawalagawahena claimed by M. Kiri Ukkuwa, Kalanchiyadeniyehena claimed by Don Hendrick Appuhami, Kalanchiyadeniyehena claimed by M. Ukkuwa, and Tenne-

hena claimed by S. C. Abdul Majeed and others; on the east by Panawellagahamulahenamukalana *alias* Palmulagahamulahenamukalana (T. P. 310,221), Panawellagahamulehenemukalana *alias* Palmulagahamulahenamukalana claimed by Crown and A. E. Carthigesu (lot 1051 in P. P. 2,367), and Panawellagahamulahenamukalana *alias* Palmulagahamulahenamukalana (T. P. 390,680 on lot 1052 in P. P. 2,367); on the south by Heenatiponegederawatta claimed by Ramasamy Cathegesar and Atapattugekumbura and Heenponegekumbura claimed by Ramasamy Cathegesar; and on the west by Puhudelehena claimed by Ramasamy Cathegesar.

## LAND SALES IN THE CENTRAL PROVINCE.

**Matale No. 42.**—The Assistant Government Agent, Matale District, will on Wednesday, November 12, 1930, at 9.30 A.M., at his office in the Matale Kachcheri, put up to auction, for sale or settlement, or will otherwise dispose of, the under-mentioned portions of Crown land, in accordance with the regulations of Government regarding land sales. Thirty-nine allotments of land situated in the Matale South division of the Matale District of the Central Province.

Lot.	Name of Land.	Preliminary plan No.	Village—	Name of Claimant.	Description.	Extent, A. R. P.
11	Danduhelehena	8,479	Kirimetiya.	Crown, P. Tikiri Banda and others	Chena	0 0 10
13	Do.			do.	do.	0 0 17
14	Do.			do.	do.	0 0 8
15	Do.			Crown, K. D. C. Abeysekera and others	do.	0 1 13
Preliminary plan No. 8,498. Village—Ovilla.						
1	Kenhindehena and Hangidiyalagehena			Crown, W. Appuhami and others	Contains rubber plants 1 year old and jungle	1 1 34
2	Cocowatta			Crown	Contains cacao trees 15 years old	0 0 5
3	Kenhindeserugahamulahena			Crown and W. Appuhami	Contains rubber plants 1 year old	1 3 38
7	Pihillepitiyehena <i>alias</i> Inguruwattahena			Crown, Don Davith Appu and another	Chena	1 0 5
8	Gorakagahamulawatta			Crown and G. Kiri Sanda	Garden contains coconut trees, jak trees, and arecanut trees 20 years old	1 0 21
9	Gorakagahamulahena			do.	Chena contains plantain bushes and papaw trees 3 years old	1 0 11
10	Dombagahapitiyehena			Crown	Chena	0 0 9
11	Kirimetigodellehena			Crown, D. W. Dullewa and another	Contains papaw trees 2 years old	3 3 23
12	Amuhena			Crown	Chena	0 0 19
13	Do.			do.	do.	0 0 10
Preliminary plan No. 8,501. Village—Enasalmada.						
1	Keenagahakumburehena			Crown and E. D. Gunatilaka	Chena	0 1 1*
2	Do.			do.	do.	0 2 19*
3	Tennedeniyehena			Crown, S. Ukkuwa and others	do.	0 3 34
4	Keenagahakumburekamata			Crown, P. E. Nanduwa and others	Threshing-floor	0 0 6*
5	Tennedeniyehena			Crown, S. Ukkuwa and others	Chena	0 3 6*
Preliminary plan No. 8,535. Village—Galwadukumbura.						
2	Getakosgahamulayaya			Crown	Chena	0 0 17*
3	Do.			Crown, P. B. Ratnayake and others	do.	2 2 5
4	Do.			Crown and C. Tucker	do.	0 1 6
5	Do.			Crown	do.	0 0 4*
6	Do.			do.	do.	0 0 3*
7	Agalkottapuwatta			Crown, G. Ukku Banda and others	do.	0 0 37
8	Boralugodahena			Crown	do.	0 0 3*
9	Do.			do.	do.	0 0 4*
10	Do.			Crown and U. Kiri Banda	Chena contains a thatched house newly built	0 1 21
11	Getakosgahamulayaya			Crown, A. Appuhamy and others	Chena	1 1 16
12	Do.			Crown and 2 others	do.	2 1 2
13	Getakosgahayaye-ekassewatta			do.	Garden 5 years old contains a mud house and part of a mud house	0 3 14
14	Do.			do.	Garden 5 years old contains part of a mud house	0 0 22*
Preliminary plan No. 8,423. Village—Muwandeniya.						
10	Demedahena <i>alias</i> Hikgahamudunehena			Crown and W. D. Tikiri Neris	Rubber 6 months old and yams 3 months old	0 3 11
11	Angewatta			Crown	Rubber 6 months old	0 0 7
Preliminary plan No. 8,515. Village—Palleyaya.						
12	Liyanagahamulahena <i>alias</i> Illagollehena			Crown, E. Dingirihami and others	Low jungle	1 0 16
13	Do.			Crown, E. Ukku Amma and others	do.	2 0 24
Preliminary plan No. 8,150. Village—Kurakolayaya.						
1	Kosgahamulahena			Crown and K. M. Pieris de Silva	Chena	0 2 21
Preliminary plan No. 8,094. Village—Matalapitiya.						
1	Kalogahamulahena			Crown, U. Rankiri and others	Chena	0 3 26

Lot.	Name of Land.	Name of Claimant.	Description.	Extent.	
				A. R. P.	
4	Udatenna and Dawatagaha-mulahena, &c.	Crown, W. Lassama and others	Chena	2	2 37

\* Reservation (not for sale).

Upset prices from Rs. 10 to Rs. 160 per acre. Further particulars regarding these lands may be obtained from the Assistant Government Agent, Matale, and plans of them from the Surveyor-General.

Colonial Secretary's Office,  
Colombo, August 27, 1930.

F. G. TYRRELL,  
Acting Colonial Secretary.

### LAND SALES IN THE SOUTHERN PROVINCE.

Galle No. 87.—The Government Agent, Southern Province, will on Tuesday, October 21, 1930, at 1.30 P.M., at his office in the Galle Kachcheri, put up to auction, for sale or settlement, or will otherwise dispose of, the under-mentioned portions of Crown land, in accordance with the regulations of Government regarding land sales. Thirty-eight allotments of land situated in the Gangaboda pattu of the Galle District of the Southern Province.

Lot.	Name of Land.	Preliminary plan No. 12,289. Village—Ampegama.		Description.	Extent.		Upset price per acre, Rs.
		Name of Applicant.	Name of Claimant.		A. R. P.		
10	Weniyarakanda-addarawatta	—	Kosgallana Durage Uparis	Garden	0	2 16	120*
8	Weniyarakanda	—	Crown	Plantations	—	—	151
8B	Do.	—	do.	High jungle	1	1 7	120*
8C	Do.	—	do.	do.	1	0 8	120*
8D	Do.	—	do.	do.	1	0 8	120*
8E	Do.	—	do.	do.	1	0 13	120*
8F	Do.	—	do.	do.	0	3 37	120*
8G	Do.	—	do.	do.	0	3 36	120*
8H	Do.	—	do.	do.	1	0 15	120*
8I	Do.	—	do.	do.	1	0 30	120*
8J	Do.	—	do.	do.	1	0 7	120*
8K	Do.	—	do.	do.	1	0 0	120*
8L	Do.	—	do.	do.	1	0 12	120*
8M	Do.	—	do.	do.	0	3 33	120*
8N	Do.	—	do.	do.	0	2 18	120*
8O	Do.	—	do.	do.	1	0 9	120*
8P	Do.	—	do.	do.	1	0 5	120*
8Q	Do.	—	do.	do.	1	0 27	120*
8R	Do.	—	do.	do.	0	3 28	120*
8S	Do.	—	do.	do.	0	2 24	120*
8T	Do.	—	do.	do.	0	3 38	120*
8U	Do.	—	do.	do.	0	3 36	120*
8V	Do.	—	do.	do.	0	3 15	120*
8W	Do.	—	do.	do.	0	3 25	120*
8X	Do.	—	do.	do.	1	0 20	120*
8Y	Do.	—	do.	do.	1	0 5	120*
8Z	Do.	—	do.	do.	1	0 10	120*
8AA	Do.	—	do.	do.	0	3 22	120*
2	Mahakumburegodakanda alias Henlawala	W. Amarasinghe of Leo Group, Wanduramba	Crown	Chena	2	0 14	80†
1	Mahawattegoda alias Dolahalaudumulligoda alias Angaranwattegodakanda	W. Jayaneris of Naththewala	Crown	Jungle	0	3 24	115
3	Do.	W. D. K. de Silva of Naththewala	do.	do.	0	3 27	115
9	Waturaweowita	—	H. M. G. Siman and G. D. P. Tilakaratna of Etkandura	Paddy field (abandoned)	0	1 26	160
10	Do.	—	do.	Paddy field	0	3 5	160
11	Do.	H. M. G. Siman of Etkandura	Heirs of K. M. G. Siman of Etkandura	do.	1	3 2	160
1	Pitadeniyemediduwa	O. Pitchoris Appu of Keembiya	Crown	Patana	1	0 29	130
2	Pitadeniya	—	G. D. Jayasundera	Rubber land	0	2 20	130
4	Pitadeniyakanda	—	Crown	Plantations	—	—	53
6	Do.	—	do.	Patana	2	2 33	130
			do.	do.	2	2 33	130
1	Moragahahenekanda alias Moragahahena	G. K. Babunhamy of Mabotuwana	Crown	Low jungle	1	0 14	70

\* Value of land per acre with plumbago mining rights, Rs. 220.

† Value of land per acre with plumbago mining rights, Rs. 180.

Further information regarding these lands can be obtained from the Government Agent, Southern Province, and their plans from the Surveyor-General.

Colonial Secretary's Office,  
Colombo, August 27, 1930.

F. G. TYRRELL,  
Acting Colonial Secretary.

## LAND SALES IN THE NORTHERN PROVINCE.

THE Government Agent, Northern Province, is prepared to receive at or before 2 P.M. on October 20, 1930, at the Jaffna Kachcheri, written applications for the lease, for a period of 99 years, of the under-mentioned pieces of Crown land which are suitable for tobacco cultivation. No application will be entertained unless the applicant gives his full name and address and until he makes with the Government Agent a deposit of the survey fees noted against the respective lots. Such deposit will not be returned until the lease of the land has been sold or until it has been decided by the Government Agent that it will not be sold. The lease of the lands in question will be sold by the Government Agent at 10.30 A.M. on October 27, at the Sale Bungalow, in the Jaffna Kachcheri, by auction in accordance with the regulations of Government regarding the lease of Crown lands. The highest bidder of premium will be the purchaser of the lease; but the bidding shall be confined to the original applicant and those other applicants whose applications shall have been made in the manner above specified. The conditions of the lease are obtainable from the Government Agent, Northern Province, and plans of them from the Surveyor-General.

Two allotments of Crown land situated in Velanai East in the Islands division, in the District of Jaffna, Northern Province.

Preliminary plan No. 7,749. Description—Land fit for tobacco cultivation.

Lot.	Name of Land.	Extent.	Survey Fees.	Upset Premium for the lot.	Annual Rent for the lot for the first 30 years.	
					Each of the first 6 years.	Each of the remaining 24 years.
		A. R. P.	Rs. c.	Rs. c.	Rs. c.	Rs. c.
1	Kallakkaddavai	1 0 1	6 0	2 0	0 62	1 86
2	Do.	2 0 0	6 0	4 0	1 20	3 60

Colonial Secretary's Office,  
Colombo, August 21, 1930.

F. G. TYRRELL,  
Acting Colonial Secretary.

Mullaittivu No. 43.—The Assistant Government Agent, Mullaittivu, will on Friday, October 17, 1930, at 10 A.M., at the Puliyankulam Resthouse, put up to auction, for sale or settlement, or will otherwise dispose of, the under-mentioned portions of Crown land, in accordance with the regulations of Government regarding land sales. Forty-seven allotments of land situated in the Vavuniya North division of the Mullaittivu District of the Northern Province.

## Melpattu South.

Lot.	Name of Land.	Preliminary plan No.	Village—	Name of Applicant.	Description.	Extent.	Upset price per acre, Rs.
1	Palaiadiyilvalavu	5,247	Ayiladi.	K. Subramaniam	Jungle	1 0 0	20
1	Puliyadiy Ipila	7,423	Putuvilankulam.	S. Sithamparapillai	Low jungle	3 0 10	16
2	Puliyadiyilkadu				Ditto reservation along bridle path	0 0 21	—*
1	Palaiyadiyilkadu	7,462	Putur.	R. Kanagaretnam	Low jungle	2 0 10	16
2	Palayadikkamam			do.	do.	1 0 0	16
1	Vilattiyadikkani	7,489	Karappukkutti.	K. Chellar	High jungle	2 0 4	18
2	Do.				Bare land, reservation for a path	0 1 6	—*
3	Puliyadiyalavu alias Panichchaiyadikadu			Velu Mannikkam (deceased) V. Sekarampillai	High jungle	1 0 39	18
1	Navaladikkadu alias Sittirakkalittarai	7,490	Karappukkutti.	P. Sinnathamby	High jungle	2 0 11	18
2	Navaladikkadu			Velu Manikkam (deceased) V. Sekarampillai	do.	2 0 11	18
1	Yarkadduvalavu	7,492	Ayiladi.	K. Kanthar	Low jungle and open land	1 0 4	20
2	Navaladikkadu			do.	Low jungle	5 1 39	20
3	Do.			K. Suppiramaniam	do.	5 0 21	20
1	Sinnakkulavayal	7,688	Sinnadampan.	V. Sinniah	Forest	2 1 29	20
2	Do.			do.	do.	2 1 13	20
3	Do.				do.	0 2 0	20

## Melpattu East Division.

1	Othiadinilam	6,771	Katkulam.	V. Sangarapillai	Low jungle	1 0 2	20
1	Veladittoddakkadu	7,358	Mamadu.	K. Kandiah	High jungle	2 3 22	20
1	Vakaiyadiyilkadu	7,359	Mamadu.	R. Kandiah	Waste land	0 1 0	20
2	Yarkadu				Ditto, reservation along tank bund	0 0 28	—*
3	Do.				Waste land	0 3 12	20
4	Do.				Ditto, reservation for path	0 0 18	—*
2	Cholaikadu	7,367	Nedunkeni.		High jungle	0 3 0	30
3					Ditto reservation along Ram-baikkulam-aru	0 2 22	—*
					Ditto reservation along Public Works Department road	0 1 13	—*

Lot.	Name of Land.	Name of Applicant.	Description.	Extent.		Upset price per acre, Rs.
				A. R. P.		
Preliminary plan No. 7,413. Village—Nedunkeni.						
1	Navaladikkadu	V. Nallatamby	High jungle	1	0 1	25
2	Do.	—	do.	0	1 32	25
3	Do.	—	Waste land, reservation for tank bund	0	2 38	—*
Preliminary plan No. 7,614. Village—Tugarankulam.						
1	Puliyadiyittharai	N. Kandiah	Forest	1	3 13	18
2	Do.	—	Ditto, reservation for tank bund	0	2 8	—*
Preliminary plan No. 7,616. Village—Paddadaimurinthakulam.						
1	Koolavadiyalavu	V. Chellan	Low jungle	0	3 28	18
2	Do.	—	do.	0	0 18	18
3	Do.	—	Ditto, reservation along cart track	0	0 11	—*
Preliminary plan No. 7,635. Village—Paddikkuddiyiruppu.						
1	Pallappila	K. Murugan	Forest	4	3 2	20
2	Do.	—	Ditto, reservation along arus	3	1 37	—*
Preliminary plan No. 7,638. Village—Nedunkeni.						
1	Karampaikkadu <i>alias</i> Kurumankadu	N. Suppan	Forest	2	0 9	25
2	Do.	—	Ditto, reservation along minor road	0	0 15	—*
Preliminary plan No. 7,699. Village—Velankulam.						
1	Velankulamvayal	S. Sinnan	Forest	2	0 18	20
2	Do.	V. Supramaniam	do.	2	0 25	20
3	Kurumankadu	—	Ditto, reservation along cart track	0	0 27	—*
4	Velankulamvayal	K. Aiyampillai	Forest	2	0 16	20
5	Salampaiyadikkani	V. Sinniah	do.	1	0 2	20
6	Do.	—	Ditto, reservation along cart track and path	0	0 19	—*
7	Do.	—	do.	0	0 10	—*
Preliminary plan No. 7,700. Village—Velankulam.						
1	Kanchooraivalavu	K. Kulanthaivelu	Waste land	0	3 36	18
2	Kanchooraiyadiyilkani	—	Ditto, reservation for path	0	1 9	—*
3	Do.	M. Kanthar	Waste land and chena	1	3 36	18

\* Reservations (not for sale).

Further particulars regarding these lots may be obtained from the Assistant Government Agent, Mullaitivu, and their plans from the Surveyor-General.

Colonial Secretary's Office,  
Colombo, August 22, 1930.

F. G. TYRELL,  
Acting Colonial Secretary.

## LAND SALES IN THE PROVINCE OF SABARAGAMUWA.

**Kegalla No. 31.**—The Assistant Government Agent, Kegalla, will on Wednesday, October 22, 1930, at 10 A.M., at his office in the Kachcheri, Kegalla, put up to auction, for sale or settlement, or will otherwise dispose of, the under-mentioned portions of Crown land, in accordance with the regulations of Government regarding land sales. Thirty-one allotments of land situated in the Beligal Korale of the Kegalla District of the Province of Sabaragamuwa.

Lot.	Name of Land.	Name of Applicant.	Description.	Extent.		Upset price per acre, Rs.
				A. R. P.		
Preliminary plan No. 3,790. Village—Delpatdeniya.						
6	Galendehenemukalana	—	Forest	2	0 17	75
Preliminary plan No. 3,985. Village—Karadetiya.						
1	Keenagollemukalana	Mr. N. H. Greig	Forest contains 1 jak tree about 10 years old	3	0 36	155
Preliminary plan No. 3,998. Village—Elamaldeniya.						
1	Batahenemukalana	W. Dingiriya	Garden contains a few arecanut, jak, and kaju trees, encroachment by the applicant	0	0 25	130*
Preliminary plan No. 4,000. Village—Atugoda.						
1	Dewalegawamukalana	J. A. Dingiri Banda	Forest	4	3 7	175
2	Do.	—	do.	0	1 28	175
Preliminary plan No. 4,013. Village—Dumbuluwawaka.						
1	Leeniyagollemukalana <i>alias</i> Mirishena	Mr. W. Hermon for Mr. A. A. Wickramasingha	Tea about 2 years old, encroachment by Mr. A. A. Wickramasingha of Kegalla and claimed by Siyambalepitiye Basnayakarallage Mudiyanse of Hatnagoda	0	3 27	410*
2	Do.	—	Rock	0	1 16	25
Preliminary plan No. 4,013. Village—Ballapana.						
3	Labugalamukalana <i>alias</i> Galaudahena <i>alias</i> Godeporagahamulahena	Mr. W. Hermon	Forest	3	1 3	150
4	Labugaladeniyepillewa	—	Ditto, reservation along paddy fields	0	2 23	—†
5	Kirimetihakka	—	Garden contains jak, breadfruit, mango, and arecanut trees about 10 years old, encroachment by D. D. Ausadhahami and D. D. Pinchiappuhami	0	0 15	235*

Lot.	Name of Land.	Name of Applicant.	Description.	Extent.		Upset price per acre, Rs.
				A.	R. P.	
Preliminary plan No. 4,016. Village—Nawagamuwa.						
1	Moragalkandehena	..	Chena, reservation for path	0	0 10	—†
2	Do.	.. N. M. Appuhami	Chena	1	0 6	90
Preliminary plan No. 4,017. Village—Nawagamuwa.						
1	Kandanemukalana Dalukgalemukalana	.. alias R. A. Appuhami	Forest	0	1 36	105
Preliminary plan No. 4,018. Village—Narandeniya.						
1	Peellemulahena alias Mawagahamulahena	.. P. A. Senanayaka	Rubber plants and plantain bushes about 2 years old, encroachment by the applicant	2	2 14	160*
2	Halpagodawatta alias Narandeniyaewatta	.. —	Rubber about 15 years old, encroachment by Mr. E. L. W. Aponso of Moratuwa	1	0 13	410*
Preliminary plan No. 4,022. Village—Delgamuwa.						
1	Polgashenegalatula	.. M. M. Mastan	Chena contains a few papaw plants about 1 year old, encroachment by the applicant.	0	1 12	80*
Preliminary plan No. 4,030. Village—Ballapana.						
1	Kovilemukalana alias Palagala	.. Mr. W. Hermon	Forest	1	0 8	90
2	Kovilagawamukalana alias Kandehena	.. Mohamradu Lebbe	do.	2	0 24	90
3	Kovilagawakanda	.. —	Jungle, claimed by B. N. Sala Yaddessa as part of old Kovila	0	1 7	70
4	Do.	.. —	Jungle and path, reservation for foot-path	0	0 28	—†
5	Do.	.. —	Jungle, claimed by B. N. Sala Yaddessa as part of old Kovila	0	2 29	70
Preliminary plan No. 4,047. Village—Niwatuwa.						
1	Deniyepillewa	.. —	Garden contains 2 coconut trees about 5 to 10 years old, encroachment by Davith Appu and Singhoappu	0	0 21	185*
2	Deniyagawamukalana	.. —	Forest, reserved for a burial ground	1	1 9	—†
3	Do.	.. —	Chena, claimed by N. A. Davith Appu and others	0	1 23	—†
4	Dikkelewatta alias Etnawala estate	.. —	Rubber about 4 years old, encroachment by the Standard Tea Co. of Ceylon, Limited	0	0 4	185*
5	Dambatawatta	.. —	Garden contains 1 coconut tree about 25 years old, encroachment by N. A. Davith Appu and others	0	0 2	1 (for the lot)
Preliminary plan No. 4,054. Village—Lenagala Ihala.						
1	Millagahamukalana	.. —	Forest	3	1 2	—†
2	Millagahamukalana alias Batakandemukalana	.. D. B. W. Ramanayaka	do.	4	3 17	—†
3	Batakandehena	.. —	Chena, encroachment by D. B. W. Ramanayaka and others	0	1 21	—†
4	Do.	.. —	Contains 1 rubber plant about 1 year old, encroachment by ditto	0	0 3	135*
5	Do.	.. —	Chena (part of rubber garden), encroachment by ditto	0	0 3	135*

\* For settlement.

† Not for sale.

Further particulars regarding these lands can be obtained from the Assistant Government Agent, Kegalla, and their plans from the Surveyor-General.

Colonial Secretary's Office,  
Colombo, August 27, 1930.

F. G. TYRRELL,  
Acting Colonial Secretary.

### LAND ACQUISITION NOTICES.

HAVING been duly directed by the Governor, with the advice of the Executive Council, acting under the provisions of "The Land Acquisition Ordinance of 1876," section 6, to take order for the acquisition of the following land, required for a public purpose, namely, for the construction of Dedegomuwa Government Girls' School, to wit:—

Lot.	Name of Land.	Description.	Name of Claimant.	Extent.	
				A.	R. P.
1	Mahabaduwatta	Coconut garden contains 54 coconut trees and 2 jak trees	R. D. G. Wijewardena of Ranale	1	0 6.5

I hereby give public notice, as required by section 7, that the Government proposes to take possession of the land. All persons interested in the aforesaid land are hereby required to appear personally or by agent before me at this office, on October 10, 1930, at 10 A.M., and to state the nature of their respective interests in the land, and the amount and particulars of their claims to compensation for such interests.

The Kachcheri,  
Colombo, August 26, 1930.

E. W. KANNANGARA,  
Additional Assistant Government Agent.

HAVING been duly directed by the Governor, with the advice of the Executive Council, acting under the provisions of "The Land Acquisition Ordinance of 1876," section 6, to take order for the acquisition of the following lands, required for a public purpose, namely, for metal depôts on the 10th to 17th miles, Colombo-Galle road, to wit :—

Lot.	Name of Land.	Preliminary plan No. 20,051. Village—Pattiya South.		Extent. A. R. P.
		Description.	Name of Claimant.	
1	Premises bearing assessment No. 1,249	Garden contains 9 coconut trees and 1 arecanut tree 35 years old	C. M. Dias	0 0 11.71
2	Dombagahawatta	Garden contains 3 coconut trees 35 years old	Urban District Council, Panadure	0 0 4.44

I hereby give public notice, as required by section 7, that the Government proposes to take possession of the lands. All persons interested in the aforesaid lands are hereby required to appear personally or by agent before me at Kalutara Kachcheri, on September 29, 1930, at 10 A.M., and to state the nature of their respective interests in the lands, and the amount and particulars of their claims to compensation for such interests.

The Kachcheri,  
Kalutara, August 25, 1930.

L. L. HUNTER,  
Assistant Government Agent.

HAVING been duly directed by the Governor, with the advice of the Executive Council, acting under the provisions of "The Land Acquisition Ordinance of 1876," section 6, to take order for the acquisition of the following land, required for a public purpose, namely, for metal depôts on the 10th to 17th miles, Colombo-Galle road, to wit :—

Lot.	Name of Land.	Preliminary plan No. 20,052. Village—Walana.		Extent. A. R. P.
		Description.	Name of Claimant.	
1	Premises bearing assessment No. 107	Garden contains 15 coconut trees and 26 arecanut trees 10-35 years old	Mrs. M. Albert Peiris	0 0 16.43

I hereby give public notice, as required by section 7, that the Government proposes to take possession of the land. All persons interested in the aforesaid land are hereby required to appear personally or by agent before me at Kalutara Kachcheri, on September 29, 1930, at 10 A.M., and to state the nature of their respective interests in the land, and the amount and particulars of their claims to compensation for such interests.

The Kachcheri,  
Kalutara, August 25, 1930.

L. L. HUNTER,  
Assistant Government Agent.

HAVING been duly directed by the Governor, with the advice of the Executive Council, acting under the provisions of "The Land Acquisition Ordinance of 1876," section 6, to take order for the acquisition of the following lands, required for a public purpose, namely, for metal depôts on the 10th to 17th miles, Colombo-Galle road, to wit :—

Lot.	Name of Land.	Preliminary plan No. 20,053. Village—Gorakapola.		Extent. A. R. P.
		Description.	Name of Claimant.	
1	Ambagahawatta	Garden contains 3 coconut trees 20-40 years old and 15 arecanut trees 20 years old	K. Lasurus Peiris, K. Christian Peiris, B. Charlis Fernando	0 0 9.5
2	Jambugahawatta	Garden contains 7 coconut plants 2 years old and 15 arecanut trees 5-15 years old	Mrs. K. Jorolis Peiris, Mrs. K. Gabriel Peiris	0 0 3.1
3	Do.	Bare land includes portion of footpath	do.	0 0 0.5
4	Ambagahawatta	Garden contains 1 arecanut tree 20 years old, includes portion of footpath	K. Lasurus Peiris, K. Christian Peiris, B. Charlis Fernando	0 0 1.8

I hereby give public notice, as required by section 7, that the Government proposes to take possession of the lands. All persons interested in the aforesaid lands are hereby required to appear personally or by agent before me at Kalutara Kachcheri, on September 29, 1930, at 10 A.M., and to state the nature of their respective interests in the lands, and the amount and particulars of their claims to compensation for such interests.

The Kachcheri,  
Kalutara, August 25, 1930.

L. L. HUNTER,  
Assistant Government Agent.

It is hereby notified that the date of the Land Acquisition inquiry in the Sinhalese translation of the Land Acquisition notice relating to lots 2-9 and 11-35 appearing in page 830 of Part IV. of *Gazette* No. 7,799 dated August 22, 1930, should read September 23, 1930, and not September 24, 1930, as appearing therein.

The Kachcheri,  
Kalutara, August 28, 1930.

L. L. HUNTER,  
Assistant Government Agent.

HAVING been duly directed by the Governor, with the advice of the Executive Council, acting under the provisions of "The Land Acquisition Ordinance of 1876," section 6, to take order for the acquisition of the following lands, required for a public purpose, namely, for a public right of way at Akuressa, to wit :—

Lot.	Name of Land.	Supplement B to final village plan No. 179. Village—Akuressa.		Extent. A. R. P.
		Description.	Name of Claimant.	
98B	Medahenedeniyehena	Tea 14 years old	Don Davith Dahanayaka Yapa of Akuressa	0 0 19.16
98C	Do.	Tea 15 years old and a rubber plant 2 years old	do.	0 0 1.5
98D	Debaragodahena	Garden contains 1 jak tree 14 years old and 1 arecanut tree 3 years old	Manikpurage Juwa of Akuressa	0 0 3.2
98E	Do.	Bare land (part of adjoining coconut garden)	Dapanedurage Petha of Akuressa	0 0 2.77

I hereby give public notice, as required by section 7, that the Government proposes to take possession of the lands. All persons interested in the aforesaid lands are hereby required to appear personally or by agent before me at Akuressa Rest-house, on September 24, 1930, at 10 A.M., and to state the nature of their respective interests in the lands, and the amount and particulars of their claims to compensation for such interests.

The Kachcheri,  
Matara, August 26, 1930.

H. J. L. LEIGH-CLARE,  
Assistant Government Agent.

HAVING been duly directed by the Governor, with the advice of the Executive Council, acting under the provisions of "The Land Acquisition Ordinance of 1876," section 6, to take order for the acquisition of the following land, required for a public purpose, namely, for the construction of a public bathing well at Gandara in Wellaboda pattu of the Matara District, Southern Province, to wit:—

Preliminary plan No. 14,162. Village—Gandara West.

Claimants.—(1) D. C. W. Jayasuriya of Gandara, (2) D. A. W. Jayasuriya of ditto, (3) A. B. Podihamy of Fort, Matara, (4) Pemawathi W. Jayasuriya of Fort, Matara, (5) Sominona W. Jayasuriya of ditto, (6) Lilinona W. Jayasuriya of ditto, (7) Somipala W. Jayasuriya of ditto, (8) Lili ona W. Jayasuriya of ditto, (9) Patty W. Jayasuriya of ditto, (10) H. H. Cornelis Silva of Beliatta, (11) H. H. Saineris Silva of Gandara, (12) H. H. Thomas Silva of Baddegama, (13) L. P. Charlia Nona of Gandara, (14) D. M. W. Jayasuriya of ditto, (15) Charlina W. Jayasuriya of Kottagoda, (16) Edlina W. Jayasuriya of Gandara, (17) V. H. Dayawathi of ditto, (18) Lahandawaduge Charlis de Silva of ditto, (19) ditto Babanona of ditto, (20) ditto PUNCHINONA of ditto, (21) ditto Sopi Nona of ditto, (22) Wellabodahewage Carolis Appu of Palmadulla, (23) ditto Edanona of Gandara, (24) ditto Latilin of Dondra, (25) ditto Dhanapala of Gandara, (26) C. de S. Ratnaweera of ditto, (27) E. A. P. PUNCHIHAMY of ditto (28) S. H. ediris Silva of ditto, (29) E. A. P. Mendis Appu of ditto (30) E. A. P. Karonchi Appu of ditto, (31) E. A. P. Josinona of Mirissa, (32) Patabendimaddumage Nonahamy of Gandara, (33) ditto Sopinona of Panadure, (34) ditto Arnolis Appu of Gandara, (35) W. S. Arnolis Appu of Batticaloa.

Lot.	Name of Land.	Description.	Extent, A. R. P.
1	Welakoratuwa <i>alias</i> Galagawadeniya	Coconut garden contains 1 coconut tree 40 to 50 years old and a pit	0 0 4

I hereby give public notice, as required by section 7, that the Government proposes to take possession of the land. All persons interested in the aforesaid land are hereby required to appear personally or by agent before me at the Matara Kachcheri, on September 23, 1930, at 10 A.M., and to state the nature of their respective interests in the land, and the amount and particulars of their claims to compensation for such interests.

The Kachcheri,  
Matara, August 23, 1930.

H. J. L. LEIGH-CLARE,  
Assistant Government Agent.

## LAND DEVELOPMENT NOTICES.

### No. 10, Matara District.—Siyambalagoda Village.

NOTICE is hereby given that an extent of about 2,117 acres of Crown land shown in the annexed sketch is available for development in economic products. The land is believed to be suitable for tea or other products.

It is situated in Siyambalagoda village in Morawak korale of the Matara District, Southern Province.

The approximate value per acre of bare land is Rs. 76.

Government is prepared to consider applications for the whole or portions of this land upon the ordinary 99 years' agricultural lease (Form G.A.—C. 27A). A scheme of survey into blocks of suitable sizes will be decided on after the applications have been received. The usual reservations will be left for streams, roads, &c. Applicants should state the number of acres they desire to take on lease. A deposit at the rate of Rs. 3 per acre should accompany each application. This deposit will be refunded if a lease is not offered to an applicant or will be taken as part of the premium if he purchases a lease.

It is proposed to restrict competition in the first instance to persons who have applied and deposited fees under this notice. Government does not, however, bind itself to accept any application and reserves the right at the sale of the leases to restrict bidding for lots under a certain size to certain classes of persons and to decide the number of lots or extent of land that may be taken up by any one applicant.

Applications for land under this notice should be addressed to the Assistant Government Agent, Matara, and will be received up to October 31, 1930.

Further information regarding this land may be obtained on application at the Matara Kachcheri, where a plan of the land may be inspected.

Plans of the land on the 16-chain scale may be purchased from the Surveyor-General for Re. 1 each.

Controller of Revenue's Office,  
Colombo, August 22, 1930.

C. V. BRAYNE,  
Acting Controller of Revenue.

[For sketch see page 1071.]

### No. 18, Matara District.—Uwaragala Village.

NOTICE is hereby given that an extent of about 85 acres of Crown land shown in the annexed sketch is available for development in economic products. The land is believed to be suitable for tea or other products. It is situated in Uwaragala in Morawak korale of the Matara District, Southern Province. The approximate value per acre of bare land is Rs. 75.

Government is prepared to consider applications for the whole or portions of this land upon the ordinary 99 years' agricultural lease (Form G. A.—C 27A). A scheme of survey into blocks of suitable sizes will be decided on after the applications have been received. The usual reservations will be left for streams, roads, &c. Applicants should state the number of acres they desire to take on lease. A deposit at the rate of Rs. 3 per acre should accompany each application. This deposit will be refunded if a lease is not offered to an applicant or will be taken as part of the premium if he purchases a lease.

It is proposed to restrict competition in the first instance to persons who have applied and deposited fees under this notice. Government does not, however, bind itself to accept any application and reserves the right at the sale of the leases to restrict bidding for lots under a certain size to certain classes of persons and to decide the number of lots or extent of land that may be taken up by any one applicant.

Applications for land under this notice should be addressed to the Assistant Government Agent, Matara, and will be received up to October 31, 1930.



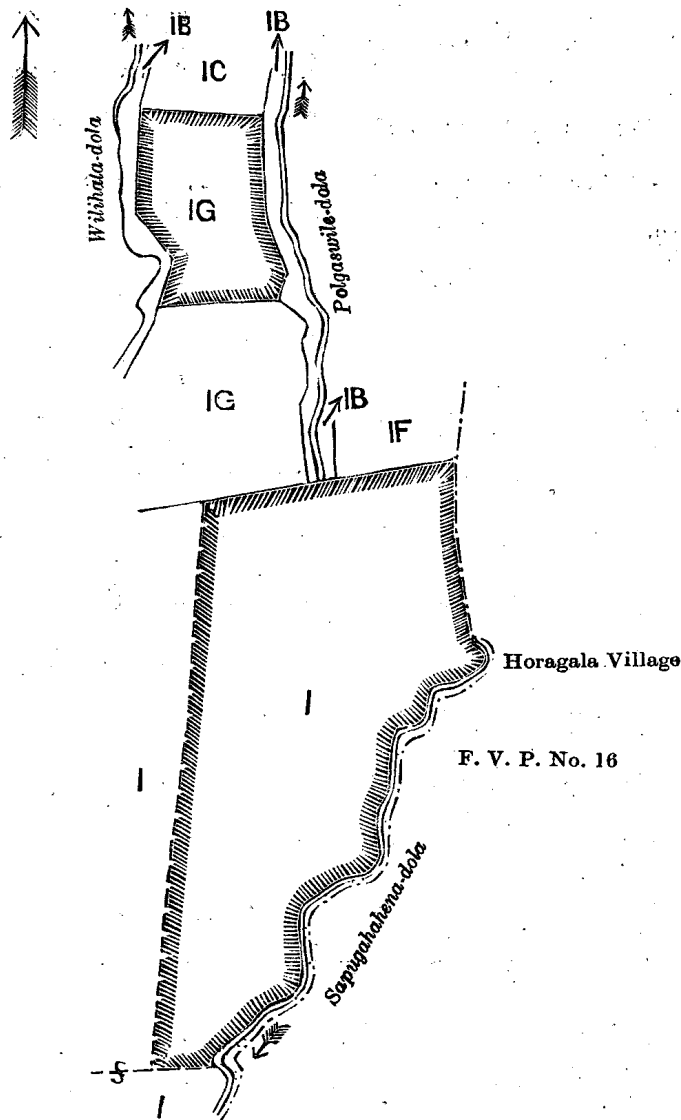
Further information regarding this land may be obtained on application at the Matara Kachcheri, where a plan of the land may be inspected.

Plans of the land on the 16-chain scale may be purchased from the Surveyor-General for Re. 1 each.

Controller of Revenue's Office,  
Colombo, August 18, 1930.

C. V. BRAYNE,  
Acting Controller of Revenue.

F. V. P. 16 Chain Sheet No. O/15 1A



Scale of 16 Chains to an Inch.

SKETCH OF  
LAND AVAILABLE FOR DEVELOPMENT IN ECONOMIC PRODUCTS  
(PARTS OF LOTS I AND IG) IN EXTENT ABOUT 85 ACRES  
(SHADED AREA)

UWARAGALA VILLAGE F. V. P. NO. 11  
MORAWAK KORALE  
MATARA DISTRICT  
SOUTHERN PROVINCE

NOTE.—Reservations will be left for streams, roads, &c.

**No. 14, Matara District.—Morawaka Village.**

NOTICE is hereby given that an extent of about 317 acres of Crown land shown in the annexed sketch is available for development in economic products. The land is believed to be suitable for tea or other products.

It is situated in Morawaka village in Morawak korale of the Matara District in Southern Province.

The value of land is between Rs. 75 and Rs. 100 per acre.

Government is prepared to consider applications for the whole or portions of this land upon the ordinary 99 years' agricultural lease (Form G.A.—C. 27A). A scheme of survey into blocks of suitable sizes will be decided on after the applications have been received. The usual reservations will be left for streams, roads, &c.. Applicants should state the number of acres they desire to take on lease. A deposit at the rate of Rs. 3 per acre should accompany each application. This deposit will be refunded if a lease is not offered to an applicant or will be taken as part of the premium if he purchases a lease.

It is proposed to restrict competition in the first instance to persons who have applied and deposited fees under this notice. Government does not, however, bind itself to accept any application and reserves the right at the sale of the leases to restrict bidding for lots under a certain size to certain classes of persons and to decide the number of lots or extent of land that may be taken up by any one applicant.

Applications for land under this notice should be addressed to the Assistant Government Agent, Matara, and will be received up to October 31, 1930.

Further information regarding this land may be obtained on application at the Matara Kachcheri, where a plan of the land may be inspected.

Plans of the land on the 16-chain scale may be purchased from the Surveyor-General for Re. 1 each.

Controller of Revenue's Office,  
Colombo, August 22, 1930.

C. V. BRAYNE,  
Acting Controller of Revenue.

[For sketch see page 1072.]

**Ratnapura S. O. No. 1,645.****Order under Section 4, Sub-section (1), of "The Waste Lands Ordinances of 1897, 1899, 1900, 1903, and 1927."**

In the matter of the land commonly called or known as *Wewelkotemukalana*, situate in the village of *Lellopitiya*, in the *Uda pattuwa* of the *Nawadun korale* of the *Ratnapura District*, in the Province of *Sabaragamuwa*, and of "The Waste Lands Ordinances of 1897, 1899, 1900, and 1903."

WHEREAS in pursuance of section 1 of the said Ordinances it was duly declared and notified on the 15th day of June, 1923, that if no claim to the land commonly called or known as *Wewelkotemukalana*, situate in the village of *Lellopitiya*, in the *Uda pattuwa* of the *Nawadun korale* of the *Ratnapura District*, in the Province of *Sabaragamuwa*, containing in extent 10 acres and 21 perches, and shown as lot 36 in block survey preliminary plan No. 208, was made to *Walter Terence Stace, Esq.*, Special Officer appointed under section 28 of the said Ordinances, within the period of three months from the date specified in the said notice, such land would be declared the property of the Crown, and dealt with on account of the Crown (*vide Notice No. 8,357*):

And whereas *Waturanage Banduluhamy* made claim thereto, and *Maxwell MacLagan Wedderburn, Esq.*, Special Officer appointed under section 28 of the said Ordinances, made due inquiry into such claim; and whereas the said claimant and *Maxwell MacLagan Wedderburn, Esq.*, one of the aforesaid Special Officers, came to an agreement in writing dated the 27th day of November, 1923, concerning the said land, under section 4, sub-section (1), of the said Ordinances, whereby it was agreed that the said claimant should be declared the purchaser of a portion of the said land, upon payment on or before the 22nd day of December, 1923, to the Government Agent at *Ratnapura*, or to the Settlement Officer, of a sum of Rupees One hundred only (Rs. 100), as the purchase amount of the said portion of the said land; and whereas the said amount has been duly paid by the said claimant, he is hereby, in pursuance of the agreement aforementioned, declared to be the purchaser of the said portion of the said land, as more fully described herein below, and as described in the survey and description thereof authenticated by *Cornelius Ronald Lundie, Esq.*, Acting Surveyor-General, bearing date the 6th day of October, 1928, No. 394,379/F. O. T. P. (L. L. L. No. 1,538).

*Description of the Land referred to.*

The land commonly called or known as *Wewelkotemukalana* (exclusive of the dry stream passing through the land), situate in the village of *Lellopitiya*, in the *Uda pattuwa* of the *Nawadun korale* of the *Ratnapura District*, in the Province of *Sabaragamuwa*, containing in extent 10 acres and 21 perches, and shown as lot 36 o in block survey preliminary plan No. 208, and bounded as follows: on the north by the village limit of *Berenduwa*; on the east and south by reservation along *Berendu-dola*; on the west by *Wewelkotemukalana* (lot 36) to be declared the property of the Crown under the Waste Lands Ordinances.

H. E. JANSZ,  
Special Officer.

January 7, 1930.

The consent of His Excellency the Governor has been obtained to the publication of the above order under section 4 (2) of the said Ordinances.

J. C. JANSZ,  
for Colonial Secretary.

Dated at Colombo, this 4th day of July, 1930.

**Ratnapura S. O. No. 1,646.****Order under Section 4, Sub-section (1), of "The Waste Lands Ordinances of 1897, 1899, 1900, 1903, and 1927," admitting Land to be Private Property.**

In the matter of the land commonly called or known as *Wewelkotemukalana*, situate in the village of *Lellopitiya*, in the *Uda pattuwa* of the *Nawadun korale* of the *Ratnapura District*, in the Province of *Sabaragamuwa*, and of "The Waste Lands Ordinances of 1897, 1899, 1900, and 1903."

WHEREAS in pursuance of section 1 of the said Ordinances it was duly notified on the 15th day of June, 1923, that if

no claim to the land commonly called or known as *Wewelkotemukalana*, situate in the village of *Lellopitiya*, in the *Uda pattuwa* of the *Nawadun korale* of the *Ratnapura District*, in the Province of *Sabaragamuwa*, containing in extent 150 acres and 22 perches, and shown as lot 36 in block survey preliminary plan No. 208, was made to *Walter Terence Stace, Esq.*, Special Officer appointed under section 28 of the said Ordinances, within the period of three months from the date specified in such notice, such land would be declared the property of the Crown, and dealt with on account of the Crown (*vide Notice No. 8,357*):

And whereas *Kapuwattege Mohottihamy* made claim thereto, and *Maxwell MacLagan Wedderburn, Esq.*, Special Officer appointed under section 28 of the said Ordinances, made due inquiry into such claim; I, *Herbert Eric Jansz*, Special Officer appointed under section 28 of the said Ordinances, do hereby, in pursuance of the agreement dated the 24th day of November, 1923, declare, under section 4, sub-section (1), of the said Ordinances, the said claimant along with *Vitana Arachchilage Banduluhamy* to be the owner, in the following shares, viz.,  $\frac{2}{3}$  to the said claimant and  $\frac{1}{3}$  to the said *Banduluhamy*, of portions of the said land, as more fully described herein below, and as described in the survey and description thereof authenticated by *Cornelius Ronald Lundie, Esq.*, Acting Surveyor-General bearing date the 29th day of September, 1928, No. 394,233/F. O. T. P. (L. L. L. No. 1,537).

*Description of the Land referred to.*

The following lots situate in the village of *Lellopitiya* in the *Uda pattuwa* of the *Nawadun korale* of the *Ratnapura District*, in the Province of *Sabaragamuwa* —

## Block survey preliminary plan No. 208.

Lot.	Name of Land.	Extent, A. R. P.
36 i ..	<i>Wewelkotemukalana</i> ..	.. 0 1 3
36k ..	<i>Do.</i> ..	.. 1 1 7
		1 2 10

(Exclusive of the stream (dry) passing through the land.)

and bounded as follows: on the north by *Wewelkotemukalana* (lot 36G) declared to be private property under the Waste Lands Ordinances; *Wewelkotemukalana* (lot 36H) sold under the Waste Lands Ordinances; on the east and south by *Wewelkotemukalana* (lot 36H) sold under the Waste Lands Ordinances; on the west by reservation along *Denawak-ganga*.

H. E. JANSZ,  
Special Officer.

January 7, 1930.

The consent of His Excellency the Governor has been obtained to the publication of the above order under section 4 (2) of the said Ordinances.

J. C. JANSZ,  
for Colonial Secretary.

Dated at Colombo, this 4th day of July, 1930.

**Ratnapura S. O. No. 1,647.****Order under Section 4, Sub-section (1), of "The Waste Lands Ordinances of 1897, 1899, 1900, 1903, and 1927."**

In the matter of the lands commonly called or known as *Kitulpagehena, Pahalaparaketiyeheyaya, &c.*, situate in the village of *Lellopitiya*, in the *Uda pattuwa* of the *Nawadun korale* of the *Ratnapura District*, in the Province of *Sabaragamuwa*, and of "The Waste Lands Ordinances of 1897, 1899, 1900, and 1903."

WHEREAS in pursuance of section 1 of the said Ordinances it was duly declared and notified on the 15th day of June, 1923, that if no claim to the lands commonly called or known as *Kitulpagehena, Pahalaparaketiyeheyaya, &c.*, situate in the village of *Lellopitiya*, in the *Uda pattuwa* of the *Nawadun korale* of the *Ratnapura District*, in the Province of *Sabaragamuwa*, containing in extent 17 acres 3 roods and 11 perches, and shown as lots 105, 106, and 108 in block survey preliminary plan No. 208, was made to *Walter Terence Stace, Esq.*, Special Officer appointed under section 28 of the said Ordinances, within the period of three months from the date specified in the said notice, such lands would be declared the property of the Crown, and dealt with on account of the Crown (*vide Notice No. 8,357*):

And whereas (1) Hewage Arachchilage Appuhamy, Gan-Arachchi of Lellopitiya, and (2) Weerasekere Mudiyansele Tikiri Banda, Gan-Arachchi of Ganegama, made claim thereto, and Maxwell MacLagan Wedderburn, Esq., Special Officer appointed under section 28 of the said Ordinances, made due inquiry into such claim; and whereas the said 1st and 2nd claimants and Maxwell MacLagan Wedderburn, Esq., one of the aforesaid Special Officers, came to two agreements in writing dated the 26th and the 28th days of November, 1923, respectively concerning the said lands, under section 4, sub-section (1), of the said Ordinances, whereby it was agreed that the said claimants should be declared the purchasers in equal shares of portions of the said lands upon payment on or before the 22nd day of December, 1923, later extended to the 8th day of January, 1924, to the Government Agent at Ratnapura, or to the Settlement Officer, of a sum of Rupees Twenty only (Rs. 20), as the purchase amount of the said portions of the said lands; and whereas the said amount has been duly paid by the said claimants, they are hereby, in pursuance of the two agreements aforementioned, declared to be the purchasers in the said shares of the said portions of the said lands, as more fully described herein below, and as described in the survey and description thereof authenticated by Cornelius Ronald Lundie, Esq., Acting Surveyor-General, bearing date the 15th day of October, 1928, No. 394,559/F. O. T. P. (L. L. L. No. 1,551):

*Description of the Lands referred to.*

The following lots situate in the village of Lellopitiya in the Uda pattuwa of the Nawadun korale of the Ratnapura District, in the Province of Sabaragamuwa:—

Block survey preliminary plan No. 208.

Lot.	Name of Land.	Extent, A. R. P.
105c ..	Hunugalehena <i>alias</i> Kitulpagehenyaya	0 3 3
105f ..	Do. ..	0 0 38
106d ..	Hunugalehena ..	0 0 19
108f ..	Do. ..	0 3 27
		2 0 7

(Exclusive of the Gansabhawa roads and reservations on either side of them passing through the land.)

and bounded as follows: on the north by Hunugalehena (lot 108q) sold under the Waste Lands Ordinances, Hunugalehena (lot 106) sold under the Waste Lands Ordinances, Kitulpagehena (lot 105) sold under the Waste Lands Ordinances; on the east by Paraketiye-dola, Hunugalegawawatta *alias* Pahalaparaketiye-watta (lot 101) (private), Hunugalehena (lot 105d) sold under the Waste Lands Ordinances, Hunugalwatta (lot 105a, private), reservation along the Gansabhawa road, Hunugalehena (lot 105d) sold under the Waste Lands Ordinances; on the south by Hunugalehena (lot 105a) declared to be private property under the Waste Lands Ordinances, reservation along the Gansabhawa road; on the west by Hunugalehena (lot 108n) declared to be private property under the Waste Lands Ordinances, Welihindamukalana (lot 1) to be declared the property of the Crown under the Waste Lands Ordinances.

H. E. JANSZ,  
Special Officer.

January 7, 1930.

The consent of His Excellency the Governor has been obtained to the publication of the above order under section 4 (2) of the said Ordinances.

J. C. JANSZ,  
for Colonial Secretary.

Dated at Colombo, this 4th day of July, 1930.

**Ratnapura S. O. No. 1,648.**

**Order under Section 4, Sub-section (1), of "The Waste Lands Ordinances of 1897, 1899, 1900, 1903, and 1927."**

In the matter of the land commonly called or known as Kiulehenemukalana, situate in the village of Lellopitiya, in the Uda pattuwa of the Nawadun korale of the Ratnapura District, in the Province of Sabaragamuwa, and of "The Waste Lands Ordinances of 1897, 1899, 1900, and 1903."

WHEREAS in pursuance of section 1 of the said Ordinances it was duly declared and notified on the 15th day of June, 1923, that if no claim to the land commonly called or

known as Kiulehenemukalana, situate in the village of Lellopitiya, in the Uda pattuwa of the Nawadun korale of the Ratnapura District, in the Province of Sabaragamuwa, containing in extent 32 acres and 33 perches, and shown as lot 53 in block survey preliminary plan No. 208, was made to Walter Terence Stace, Esq., Special Officer appointed under section 28 of the said Ordinances, within the period of three months from the date specified in the said notice, such land would be declared the property of the Crown, and dealt with on account of the Crown (*vide* Notice No. 8,357):

And whereas Arthur Patrick Craib on behalf of the L. L. P. Estates, Limited, made claim thereto, and Maxwell MacLagan Wedderburn, Esq., Special Officer appointed under section 28 of the said Ordinances, made due inquiry into such claim, and whereas W. Sutherland Ross, Director, for Bois Brothers & Co., Ltd., Agents and Secretaries of the said claimant, and Maxwell MacLagan Wedderburn, Esq., one of the aforesaid Special Officers, came to an agreement in writing dated the 5th and 11th days of December, 1923, concerning the said land, under section 4, sub-section (1), of the said Ordinances, whereby it was agreed that the said claimant should be declared the purchaser of a portion of the said land, for the sum of Rupees Four hundred and Eighty only (Rs. 480), deposited with the Settlement Officer on the 27th day of November, 1923, as the purchase amount of the said portion of the said land, the said claimant is hereby, in pursuance of the agreement aforementioned, declared to be the purchaser of the said portion of the said land, as more fully described herein below, and as described in the survey and description thereof authenticated by Cornelius Ronald Lundie, Esq., Acting Surveyor-General, bearing date the 6th day of October, 1928, No. 394,391/F. O. T. P. (L. L. L. No. 1,540).

*Description of the Land referred to.*

The land commonly called or known as Lellopitiya estate *alias* Kiulehenemukalana (exclusive of the dry stream), situate in the village of Lellopitiya, in the Uda pattuwa of the Nawadun korale of the Ratnapura District, in the Province of Sabaragamuwa, containing in extent 20 acres and 24 perches, and shown as subdivisional lot 53 in block survey preliminary plan No. 208; and bounded as follows: on the north by Kiulehena *alias* Budulenhena (lot 44) (private), Lellopitiya estate (T. P. 360,502); on the east by the village limit of Gallasapola and Ududaluwa; on the south by the village limit of Ududaluwa; on the west by Gansabhawaparaadara-watta *alias* Galkanuwetennealutwatta (lot 54) (private), Kiulehenemukalana (lot 53b) to be declared the property of the Crown under the Waste Lands Ordinances, stream (dry), Gansabhawa road.

H. E. JANSZ,  
Special Officer.

January 7, 1930.

The consent of His Excellency the Governor has been obtained to the publication of the above order under section 4 (2) of the said Ordinances.

J. C. JANSZ,  
for Colonial Secretary.

Dated at Colombo, this 4th day of July, 1930.

**Ratnapura S. O. No. 1,649.**

**Order under Section 4, Sub-section (1), of "The Waste Lands Ordinances of 1897, 1899, 1900, 1903, and 1927."**

In the matter of the lands commonly called or known as Polwattagodella, Embillapitiyehena, situate in the village of Erepola, in the Meda pattuwa of the Kuruwiti korale of the Ratnapura District, in the Province of Sabaragamuwa, and of "The Waste Lands Ordinances of 1897, 1899, 1900, and 1903."

WHEREAS in pursuance of section 1 of the said Ordinances it was duly declared and notified on the 10th day of October, 1924, that if no claim to the lands commonly called or known as Polwattagodella, Embillapitiyehena, situate in the village of Erepola in the Meda pattuwa of the Kuruwiti korale of the Ratnapura District, in the Province of Sabaragamuwa, containing in extent 9 acres and 3 perches, and shown as lots 153, 173, and 175 in block survey preliminary

plan No. 223, was made to Walter Terence Stace, Esq., Special Officer appointed under section 28 of the said Ordinances, within the period of three months from the date specified in the said notice, such lands would be declared the property of the Crown, and dealt with on account of the Crown (*vide* Notice No. 8,671):

And whereas Walpita Hewage Kiristian made claim thereto, and Walter Terence Stace, Esq., the aforesaid Special Officer, made due inquiry into such claim; and whereas the said claimant and Walter Terence Stace, Esq., the aforesaid Special Officer, came to an agreement in writing dated the 18th day of February, 1925, concerning the said lands, under section 4, sub-section (1), of the said Ordinances, whereby it was agreed that the said claimant should be declared the purchaser of portions of the said lands, upon payment on or before the 18th day of May, 1925, to the Government Agent at Ratnapura, or to the Settlement Officer, of a sum of Rupees Sixty only (Rs. 60), as the purchase amount of the said portions of the said lands; and whereas the said amount has been duly paid by the said claimant, he is hereby, in pursuance of the agreement aforementioned, declared to be the purchaser of the said portions of the said lands, as more fully described herein below, and as described in the survey and description thereof authenticated by Arthur Harry Gerald Dawson, Esq., Surveyor-General, bearing date the 30th day of July, 1929, No. 399,541/F. O. T. P. (L. L. L. No. 1,963).

*Description of the Lands referred to.*

The following lots situate in the village of Erepola in the Meda pattuwa of the Kuruwiti korale of the Ratnapura District, in the Province of Sabaragamuwa:—

Block survey preliminary plan No. 223.

Lot.	Name of Land.	Extent, A. R. P.
153A ..	Polwattagodella ..	0 2 26
173A ..	Polwattehena <i>alias</i> Embillapitiyehena	3 0 5
175 ..	Polwattagodella ..	2 1 4
	(Exclusive of the footpath passing through the land.)	5 3 35

and bounded as follows: on the north by Polwattagodella (lot 153) sold under the Waste Lands Ordinances, Polwattehena *alias* Kadurugahakandegodella (lot 67R) to be declared the property of the Crown under the Waste Lands Ordinances; on the east by Polwattagodella (lot 175A) sold under the Waste Lands Ordinances, Polwatta (private) (lot 174), Polwattehena *alias* Embillapitiyehena (lot 173) to be declared the property of the Crown under the Waste Lands Ordinances; on the south by Gallegedeniya (lot 172) (private); on the west by Embillapitiyehena (lot 173B) sold under the Waste Lands Ordinances, Pensalawatta (T. P. 369,318), footpath to be declared the property of the Crown under the Waste Lands Ordinances, Kadurugahawattakella (T. P. 369,392).

H. E. JANSZ,  
Special Officer.

March 7, 1930.

The consent of His Excellency the Governor has been obtained to the publication of the above order under section 4 (2) of the said Ordinances.

J. C. JANSZ,  
for Colonial Secretary.

Dated at Colombo, this 9th day of July, 1930.

**Ratnapura S. O. No. 1,650.**

**Order under Section 4, Sub-section (1), of "The Waste Lands Ordinances of 1897, 1899, 1900, 1903, and 1927."**

In the matter of the land commonly called or known as Halgahahena, situate in the village of Erepola; in the Meda pattuwa of the Kuruwiti korale of the Ratnapura District, in the Province of Sabaragamuwa, and of "The Waste Lands Ordinances of 1897, 1899, 1900, and 1903."

WHEREAS in pursuance of section 1 of the said Ordinances it was duly declared and notified on the 10th day of October, 1924, that if no claim to the land commonly called or known as Halgahahena, situate in the village of Erepola, in the Meda pattuwa of the Kuruwiti korale of the Ratnapura District, in the Province of Sabaragamuwa, containing in extent 16 acres 1 rood and 1 perch, and shown as lot 202

in block survey preliminary plan No. 223, was made to Walter Terence Stace, Esq., Special Officer appointed under section 28 of the said Ordinances, within the period of three months from the date specified in the said notice, such land would be declared the property of the Crown, and dealt with on account of the Crown (*vide* Notice No. 8,671):

And whereas Erepola Gamarallaye Dingiri Menika made claim thereto, and Walter Terence Stace, Esq., the aforesaid Special Officer, made due inquiry into such claim; and whereas the said claimant and Walter Terence Stace, Esq., the aforesaid Special Officer, came to an agreement in writing dated the 12th day of March, 1925, concerning the said land, under section 4, sub-section (1), of the said Ordinances, whereby it was agreed that the said claimant should be declared the purchaser of a portion of the said land, upon payment on or before the 12th day of June, 1925, to the Government Agent at Ratnapura or to the Settlement Officer, of a sum of Rupees Fifty only (Rs. 50), as the purchase amount of the said portion of the said land; and whereas the said amount has been duly paid by the said claimant, she is hereby, in pursuance of the agreement aforementioned, declared to be the purchaser of the said portion of the said land, as more fully described herein below, and as described in the survey and description thereof authenticated by Arthur Harry Gerald Dawson, Esq., Surveyor-General, bearing date the 18th day of July, 1929, No. 399,287/F. O. T. P. (L. L. L. No. 1,980).

*Description of the Land referred to.*

The land commonly called or known as Halgahahena, situate in the village of Erepola, in the Meda pattuwa of the Kuruwiti korale of the Ratnapura District, in the Province of Sabaragamuwa, containing in extent 5 acres and 7 perches, and shown as lot 202c in block survey preliminary plan No. 223, and bounded as follows: on the north by Halgahahena (lot 202A) sold under the Waste Lands Ordinances; on the east by reservation along Halgahahena-dola to be declared the property of the Crown under the Waste Lands Ordinances; on the south by reservation along Balaya-dola, Bumwalamukalena (lot 203) to be declared the property of the Crown under the Waste Lands Ordinances; on the west by Halgahahena (lot 202b) sold under the Waste Lands Ordinances.

H. E. JANSZ,  
Special Officer.

March 7, 1930.

The consent of His Excellency the Governor has been obtained to the publication of the above order under section 4 (2) of the said Ordinances.

J. C. JANSZ,  
for Colonial Secretary.

Dated at Colombo, this 9th day of July, 1930.

**Ratnapura S. O. No. 1,651.**

**Order under Section 4, Sub-section (1), of "The Waste Lands Ordinances of 1897, 1899, 1900, 1903, and 1927."**

In the matter of the lands commonly called or known as Pumagollehena, Bambarawelketiyehena, &c., situate in the village of Erepola, in the Meda pattuwa of the Kuruwiti korale of the Ratnapura District, in the Province of Sabaragamuwa, and of "The Waste Lands Ordinances of 1897, 1899, 1900, and 1903."

WHEREAS in pursuance of section 1 of the said Ordinances it was duly declared and notified on the 10th day of October, 1924, that if no claim to the lands commonly called or known as Pumagollehena, Bambarawelketiyehena, &c., situate in the village of Erepola, in the Meda pattuwa of the Kuruwiti korale of the Ratnapura District, in the Province of Sabaragamuwa, containing in extent 54 acres 1 rood and 7 perches, and shown as lot 224 in block survey preliminary plan No. 223, was made to Walter Terence Stace, Esq., Special Officer appointed under section 28 of the said Ordinances, within the period of three months from the date specified in the said notice, such lands would be declared the property of the Crown, and dealt with on account of the Crown (*vide* Notice No. 8,671):

And whereas Totapitiye Arachchillage Kirimenike made claim thereto, and Walter Terence Stace, Esq., the aforesaid Special Officer, made due inquiry into such claim; and

whereas the said claimant and Walter Terence Stace, Esq., the aforesaid Special Officer came to an agreement in writing dated the 16th day of February, 1925, concerning the said lands, under section 4, sub-section (1), of the said Ordinances, whereby it was agreed that the said claimant should be declared the purchaser of a portion of the said lands upon payment on or before the 16th day of May, 1925, to the Government Agent at Ratnapura, or to the Settlement Officer, of a sum of Rupees Ten only (Rs. 10), as the purchase amount of the said portion of the said lands; and whereas the said amount has been duly paid by the said claimant, he is hereby, in pursuance of the agreement aforementioned, declared to be the purchaser of the said portion of the said lands, as more fully described herein below, and as described in the survey and description thereof authenticated by Arthur Harry Gerald Dawson, Esq., Surveyor-General, bearing date the 19th day of July, 1929, No. 399,303/F. O. T. P. (L. L. L. No. 1987).

*Description of the Land referred to.*

The land commonly called or known as Minuwanwilegodella *alias* Pinnagollehena, situate in the village of Erepola, in the Meda pattuwa of the Kuruwiti korale of the Ratnapura District, in the Province of Sabaragamuwa; containing in extent 1 acre and 8 perches and shown as lot 224B in block survey preliminary plan No. 223; and bounded as follows: on the north by Gallegedeniya (lot 172) (private); on the east by Epatawatta (lot 169) (private), Minuwanwilegodella *alias* Pinnagollehena (lot 224A) sold under the Waste Lands Ordinances; on the south by Minuwanwilegodella and Pinnagollehena (lot 224) to be declared the property of the Crown under the Waste Lands Ordinances; on the west by Minuwanwilegodella and Pinnagollehena (lot 224) to be declared the property of the Crown under the Waste Lands Ordinances, Gallegedeniya (lot 172) (private).

H. E. JANSZ,  
Special Officer.

March 7, 1930.

The consent of His Excellency the Governor has been obtained to the publication of the above order under section 4 (2) of the said Ordinances.

J. C. JANSZ,  
for Colonial Secretary.

Dated at Colombo, this 9th day of July, 1930.

**Ratnapura S. O. No. 1,652.**

**Order under Section 4, Sub-section (1), of "The Waste Lands Ordinances of 1897, 1899, 1900, 1903, and 1927."**

In the matter of the lands commonly called or known as Lindagawaahena, Pidavillehena, &c., situate in the village of Erepola, in the Meda pattuwa of the Kuruwiti korale of the Ratnapura District, in the Province of Sabaragamuwa, and of "The Waste Lands Ordinances of 1897, 1899, 1900, and 1903."

WHEREAS in pursuance of section 1 of the said Ordinances it was duly declared and notified on the 10th day of October, 1924, that if no claim to the lands commonly called or known as Lindagawaahena, Pidavillehena, &c., situate in the village of Erepola, in the Meda pattuwa of the Kuruwiti korale of the Ratnapura District, in the Province of Sabaragamuwa, containing in extent 62 acres 3 roods and 1 perch, and shown as lot 262 in block survey preliminary plan No. 223, was made to Walter Terence Stace, Esq., Special Officer appointed under section 28 of the said Ordinances, within the period of three months from the date specified in the said notice, such lands would be declared the property of the Crown, and dealt with on account of the Crown (*vide* Notice No. 8,671):

And whereas (1) Douglas Lee de Saram and (2) Mahawaduge Marthelis Perera Dissanayake made claim thereto, and Walter Terence Stace, Esq., the aforesaid Special Officer, made due inquiry into such claim; and whereas the said claimants and Walter Terence Stace, Esq., the aforesaid Special Officer, came to an agreement in writing dated the 26th day of March, 1925, concerning the said lands, under section 4, sub-section (1), of the said Ordinances, whereby it was agreed that the said claimants should be declared the purchasers in equal shares of a portion of the said lands upon payment on or before the 27th day of April, 1925, to the Government Agent at Ratnapura, or to the Settlement

Officer, of a sum of Rupees Seven hundred and Fifty only (Rs. 750), as the purchase amount of the said portion of the said lands; and whereas the said amount has been duly paid by the said claimants, they are hereby, in pursuance of the agreement aforementioned, declared to be the purchasers, in the said shares, of the said portion of the said lands as more fully described herein below, and as described in the survey and description thereof authenticated by Arthur Harry Gerald Dawson, Esq., Surveyor-General, bearing date the 22nd day of July, 1929, No. 399,370/F. O. T. P. (L. L. L. No. 2,001).

*Description of the Land referred to.*

The land commonly called or known as Eriyagahapitiyearachchillayehena, Moonangala-arachchillayenindahena, Andehena, situate in the village of Erepola, in the Meda pattuwa of the Kuruwiti korale of the Ratnapura District, in the Province of Sabaragamuwa, containing in extent 25 acres and 32 perches (exclusive of Nindehene-dola, passing through the land), and shown as lot 262 in block survey preliminary plan No. 223; and bounded as follows: on the north by Bumwalamukalana (lot 203) to be declared the property of the Crown under the Waste Lands Ordinances, reservation along Nindehene-dola to be declared the property of the Crown under the Waste Lands Ordinances; on the east by Nindehena and Botiyadeniyehena (lot 262D) to be declared the property of the Crown under the Waste Lands Ordinances, Botiyadeniyehena (lot 262C) to be declared the property of the Crown under the Waste Lands Ordinances, Botiyadeniyehena (lot 262B) to be declared the property of the Crown under the Waste Lands Ordinances; on the south by Nindehene-dola to be declared the property of the Crown under the Waste Lands Ordinances, the village limit of Hindurangala; on the west by the village limit of Nugadanda Ihalagama.

H. E. JANSZ,  
Special Officer.

March 7, 1930.

The consent of His Excellency the Governor has been obtained to the publication of the above order under section 4 (2) of the said Ordinances.

J. C. JANSZ,  
for Colonial Secretary.

Dated at Colombo, this 9th day of July, 1930.

**Ratnapura S. O. No. 1,653.**

**Order under Section 4, Sub-section (1), of "The Waste Lands Ordinances of 1897, 1899, 1900, 1903, and 1927."**

In the matter of the lands commonly called or known as Tunandehena, Lindagawaahena, &c., situate in the village of Erepola, in the Meda pattuwa of the Kuruwiti korale of the Ratnapura District, in the Province of Sabaragamuwa, and of "The Waste Lands Ordinances of 1897, 1899, 1900, and 1903."

WHEREAS in pursuance of section 1 of the said Ordinances it was duly declared and notified on the 10th day of October, 1924, that if no claim to the lands commonly called or known as Tunandehena, Lindagawaahena, &c., situate in the village of Erepola, in the Meda pattuwa of the Kuruwiti korale of the Ratnapura District, in the Province of Sabaragamuwa, containing in extent 18 acres 2 roods and 32 perches, and shown as lot 206 in block survey preliminary plan No. 223, was made to Walter Terence Stace, Esq., Special Officer appointed under section 28 of the said Ordinances, within the period of three months from the date specified in the said notice, such lands would be declared the property of the Crown, and dealt with on account of the Crown (*vide* Notice No. 8,671):

And whereas Totapitiye Arachchillage Balamenika made claim thereto, and Walter Terence Stace, Esq., the aforesaid Special Officer, made due inquiry into such claim; and whereas the said claimant and Walter Terence Stace, Esq., the aforesaid Special Officer, came to an agreement in writing dated the 16th day of February, 1925, concerning the said lands, under section 4, sub-section (1), of the said Ordinances, whereby it was agreed that the said claimant should be declared the purchaser of a portion of the said lands upon payment on or before the 16th day of May, 1925, to the Government Agent at Ratnapura, or to the

Settlement Officer, of a sum of Rupees Thirty only (Rs. 30), as the purchase amount of the said portion of the said lands; and whereas the said amount has been duly paid by the said claimant, she is hereby, in pursuance of the agreement aforementioned, declared to be the purchaser of the said portion of the said land, as more fully described herein below, and as described in the survey and description thereof authenticated by Arthur Harry Gerald Dawson, Esq., Surveyor-General, bearing date the 19th day of July, 1929, No. 399,308/F. O. T. P. (L. L. L. No. 1,984).

*Description of the Land referred to.*

The land commonly called or known as Kolamedevuhena, situate in the village of Erepola, in the Meda pattuwa of the Kuruwiti korale of the Ratnapura District, in the Province of Sabaragamuwa, containing in extent 3 acres and 8 perches, and shown as lot 206B in block survey preliminary plan No. 223; and bounded as follows: on the north by Kolamedevuhena (lot 206A) sold under the Waste Lands Ordinances; on the east by Nedungahawatta (T. P. 369,394), Lindagawahena (lot 206c) to be declared the property of the Crown under the Waste Lands Ordinances, Lindagawahena (lot 206d) sold under the Waste Lands Ordinances; on the south by Lindagawahena (lot 206d) sold under the Waste Lands Ordinances, reservation along Kolamedevuhene-dola to be declared the property of the Crown under the Waste Lands Ordinances; on the west by Kolamedevuhene-watta (lot 205) sold under the Waste Lands Ordinances.

H. E. JANSZ,  
Special Officer.

March 7, 1930.

The consent of His Excellency the Governor has been obtained to the publication of the above order under section 4 (2) of the said Ordinances.

J. C. JANSZ,  
for Colonial Secretary.

Dated at Colombo, this 9th day of July, 1930.

**Ratnapura S. O. No. 1,654.**

**Order under Section 4, Sub-section (1), of "The Waste Lands Ordinances of 1897, 1899, 1900, 1903, and 1927."**

In the matter of the lands commonly called or known as Bambarawelketiyehena, Suduwelikadenediyehena, &c., situate in the village of Erepola, in the Meda pattuwa of the Kuruwiti korale of the Ratnapura District, in the Province of Sabaragamuwa, and of "The Waste Lands Ordinances of 1897, 1899, 1900, and 1903."

WHEREAS in pursuance of section 1 of the said Ordinances it was duly declared and notified on the 10th day of October, 1924, that if no claim to the lands commonly called or known as Bambarawelketiyehena, Suduwelikadenediyehena, &c., situate in the village of Erepola, in the Meda pattuwa of the Kuruwiti korale of the Ratnapura District, in the Province of Sabaragamuwa, containing in extent 32 acres and 5 perches, and shown as lot 118 in block survey preliminary plan No. 223, was made to Walter Terence Stace, Esq., Special Officer appointed under section 28 of the said Ordinances, within the period of three months from the date specified in the said notice, such lands would be declared the property of the Crown, and dealt with on account of the Crown (*vide* Notice No. 8,671):

And whereas Munangala Arachchillage Siriwardenahamy made claim thereto, and Walter Terence Stace, Esq., the aforesaid Special Officer, made due inquiry into such claim; and whereas the said claimant and Walter Terence Stace, Esq., the aforesaid Special Officer, came to an agreement in writing dated the 18th day of February, 1925, concerning the said lands, under section 4, sub-section (1), of the said Ordinances, whereby it was agreed that the said claimant should be declared the purchaser of a portion of the said lands upon payment on or before the 18th day of May, 1925, to the Government Agent at Ratnapura, or to the Settlement Officer, of a sum of Rupees Twenty only (Rs. 20), as the purchase amount of the said portion of the said lands; and whereas the said amount has been duly paid by the said claimant, he is hereby, in pursuance of the

agreement aforementioned, declared to be the purchaser of the said portion of the said lands, as more fully described herein below, and as described in the survey and description thereof authenticated by Arthur Harry Gerald Dawson, Esq., Surveyor-General, bearing date the 24th day of July, 1929, No. 399,408/F. O. T. P. (L. L. L. No. 1,973).

*Description of the Land referred to.*

The land commonly called or known as Pathaledeniya *alias* Bambarawelketiyehena, situate in the village of Erepola, in the Meda pattuwa of the Kuruwiti korale of the Ratnapura District, in the Province of Sabaragamuwa, containing in extent 2 acres and 11 perches, and shown as lot 118i in block survey preliminary plan No. 223; and bounded as follows: on the west and north by Bambarawelketiyehena *alias* Pathaledeniya and Suduwelikadenediya (lot 118k) sold under the Waste Lands Ordinances; on the east by reservation along Maha-dola to be declared the property of the Crown under the Waste Lands Ordinances, Pathaledeniye-godellewatta (T. P. 373,576), Pathaledeniye-godellewatta (lot 125) sold under the Waste Lands Ordinances; on the south by Indigahawattehena (lot 124) sold under the Waste Lands Ordinances.

H. E. JANSZ,  
Special Officer.

March 7, 1930.

The consent of His Excellency the Governor has been obtained to the publication of the above order under section 4 (2) the said Ordinances.

J. C. JANSZ,  
for Colonial Secretary.

Dated at Colombo; this 9th day of July, 1930.

**Ratnapura S. O. No. 1,655.**

**Order under Section 4, Sub-section (1), of "The Waste Lands Ordinances of 1897, 1899, 1900, 1903, and 1927."**

In the matter of the lands commonly called or known as Halgahahena, Bambarawelketiyehena, &c., situate in the village of Erepola, in the Meda pattuwa of the Kuruwiti korale of the Ratnapura District, in the Province of Sabaragamuwa, and of "The Waste Lands Ordinances of 1897, 1899, 1900, and 1903."

WHEREAS in pursuance of section 1 of the said Ordinances it was duly declared and notified on the 10th day of October, 1924, that if no claim to the lands commonly called or known as Halgahahena, Bambarawelketiyehena, &c., situate in the village of Erepola, in the Meda pattuwa of the Kuruwiti korale of the Ratnapura District, in the Province of Sabaragamuwa, containing in extent 48 acres 1 rood and 6 perches, and shown as lots 202 and 118 in block survey preliminary plan No. 223, was made to Walter Terence Stace, Esq., Special Officer appointed under section 28 of the said Ordinances, within the period of three months from the date specified in the said notice, such lands would be declared the property of the Crown, and dealt with on account of the Crown (*vide* Notice No. 8,671):

And whereas Dikelle Gamarallage Mudalihamy made claim thereto, and Walter Terence Stace, Esq., the aforesaid Special Officer, made due inquiry into such claim; and whereas the said claimant and Walter Terence Stace, Esq., the aforesaid Special Officer, came to an agreement in writing dated the 12th day of March, 1925, concerning the said lands, under section 4, sub-section (1), of the said Ordinances, whereby it was agreed that the said claimant should be declared the purchaser of portions of the said lands upon payment on or before the 12th day of June, 1925, to the Government Agent at Ratnapura, or to the Settlement Officer, of a sum of Rupees Fifty only (Rs. 50), as the purchase amount of the said portions of the said lands; and whereas the said amount has been duly paid by the said claimant, he is hereby, in pursuance of the agreement aforementioned, declared to be the purchaser of the said portions of the said lands, as more fully described herein below, and as described in the survey and description thereof authenticated by Arthur Harry Gerald Dawson, Esq., Surveyor-General, bearing date the 25th day of July, 1929, Nos. 399,445, 399,446/F. O. T. Ps. (L. L. L. No. 1,971).

*Description of the Lands referred to.*

The following lots situate in the village of Erepola, in the Meda pattuwa of the Kuruwiti korale of the Ratnapura District, in the Province of Sabaragamuwa :—

## I.—Block survey preliminary plan No. 223.

Lot.	Name of Land.	Extent, A. R. P.
202D	Halgahahena	3 0 6

and bounded as follows : on the north by Halgahahena (lot 202) to be declared the property of the Crown under the Waste Lands Ordinances, Halgahahena (lot 202A) sold under the Waste Lands Ordinances ; on the east by Halgahahena (lot 202C) sold under the Waste Lands Ordinances ; on the south by Bumwalamukalana (lot 203) to be declared the property of the Crown under the Waste Lands Ordinances ; on the west by Halgahahena (lot 202) to be declared the property of the Crown under the Waste Lands Ordinances.

## II.—Block survey preliminary plan No. 223.

Lot.	Name of Land.	Extent, A. R. P.
118G	Horagahahena and Pathaledeniya <i>alias</i> Bambarawelketiyehena	2 0 5

and bounded as follows : on the north by Bambarawelketiyehena *alias* Horagahahena and Pathaledeniya (lot 118F) sold under the Waste Lands Ordinances ; on the east by Bambarawelketiyehena *alias* Horagahahena and Pathaledeniya (lot 118F) sold under the Waste Lands Ordinances, Bambarawelketiyehena *alias* Pathaledeniya (lot 118H) sold under the Waste Lands Ordinances ; on the south by Bambarawelketiyehena *alias* Pathaledeniya and Suduwelikadadeniya (lot 118K) sold under the Waste Lands Ordinances, Horagahahena *alias* Bambarawelketiyehena (lot 118J) sold under the Waste Lands Ordinances ; on the west by Horagahahena *alias* Bambarawelketiyehena (lot 118J) sold under the Waste Lands Ordinances, Pathaledeniyaalutwatta (lot 119) sold under the Waste Lands Ordinances.

H. E. JANSZ,  
Special Officer.

March 7, 1930.

The consent of His Excellency the Governor has been obtained to the publication of the above order under section 4 (2) of the said Ordinances.

J. C. JANSZ,  
for Colonial Secretary.

Dated at Colombo, this 9th day of July, 1930.

**Ratnapura S. O. No. 1,656.****Order under Section 4, Sub-section (1), of "The Waste Lands Ordinances of 1897, 1899, 1900, 1903, and 1927."**

In the matter of the lands commonly called or known as Bambarawelketiyemedawatta, Suduwelikadahena, situate in the village of Erepola, in the Meda pattuwa of the Kuruwiti korale of the Ratnapura District, in the Province of Sabaragamuwa, and of "The Waste Lands Ordinances of 1897, 1899, 1900, and 1903."

WHEREAS in pursuance of section 1 of the said Ordinances it was duly declared and notified on the 10th day of October, 1924, that if no claim to the lands commonly called or known as Bambarawelketiyemedawatta, Suduwelikadahena, situate in the village of Erepola, in the Meda pattuwa of the Kuruwiti korale of the Ratnapura District, in the Province of Sabaragamuwa, containing in extent 8 acres and 7 perches, and shown as lots 184 and 195 in block survey preliminary plan No. 223, was made to Walter Terence Stace, Esq., Special Officer appointed under section 28 of the said Ordinances, within the period of three months from the date specified in the said notice, such lands would be declared the property of the Crown, and dealt with on account of the Crown (*vide* Notice No. 8,671) :

And whereas Totapitiye Arachchillage Menik Etana made claim thereto, and Walter Terence Stace, Esq., the aforesaid Special Officer, made due inquiry into such claim ; and whereas the said claimant and Walter Terence Stace, Esq., the aforesaid Special Officer, came to an agreement in writing dated the 16th day of February, 1925, concerning the said lands, under section 4, sub-section (1), of the said Ordinances, whereby it was agreed that the said claimant should be declared the purchaser of the said lot 184 and

of a portion of the said lot 195 upon payment on or before the 16th day of May, 1925, to the Government Agent at Ratnapura, or to the Settlement Officer, of a sum of Rupees Eighteen only (Rs. 18), as the purchase amount of the said lot 184 and of the said portion of the said lot 195 ; and whereas the said amount has been duly paid by the said claimant, she is hereby, in pursuance of the agreement aforementioned, declared to be the purchaser of the said lot 184 and of the said portion of the said lot 195, as more fully described herein below, and as described in the survey and description thereof authenticated by Arthur Harry Gerald Dawson, Esq., Surveyor-General, bearing date the 18th day of July, 1929, Nos. 399,269 and 399,268/F. O. T. Ps. (L. L. L. No. 1,975).

*Description of the Lands referred to.*

The following lots situate in the village of Erepola, in the Meda pattuwa of the Kuruwiti korale of the Ratnapura District, in the Province of Sabaragamuwa :—

## I.—Block survey preliminary plan No. 223.

Lot.	Name of Land.	Extent, A. R. P.
184	Bambarawelketiyemedawatta	0 3 13

and bounded as follows : on the north by Galwalewatta (lot 183) sold under the Waste Lands Ordinances ; on the east by Bambarawelketiyehena (lot 182) to be declared the property of the Crown under the Waste Lands Ordinances ; on the south by Bambarawelketiyemedawatta (lot 187) sold under the Waste Lands Ordinances ; on the west by Gansabhawa road from Kiriella to Eheliyagoda to be declared the property of the Crown under the Waste Lands Ordinances.

## II.—Block survey preliminary plan No. 223.

Lot.	Name of Land.	Extent, A. R. P.
195D	Suduwelikadahena	1 0 8

and bounded as follows : on the north by Suduwelikadahena (lot 195) sold under the Waste Lands Ordinances ; on the east by Suduwelikadahena (lot 195B) sold under the Waste Lands Ordinances, Suduwelikadahena (lot 195C) to be declared the property of the Crown under the Waste Lands Ordinances ; on the south by Millagahawatta (lot 190) (private) ; on the west by Millagahawatta (lot 190) (private), Suduwelikadahena (lot 195) sold under the Waste Lands Ordinances.

H. E. JANSZ,  
Special Officer.

March 7, 1930.

The consent of His Excellency the Governor has been obtained to the publication of the above order under section 4 (2) of the said Ordinances.

J. C. JANSZ,  
for Colonial Secretary.

Dated at Colombo, this 9th day of July, 1930.

**Ratnapura S. O. No. 1,657.****Order under Section 4, Sub-section (1), of "The Waste Lands Ordinances of 1897, 1899, 1900, 1903, and 1927."**

In the matter of the land commonly called or known as Bumwalahena, situate in the village of Erepola, in the Meda pattuwa of the Kuruwiti korale of the Ratnapura District, in the Province of Sabaragamuwa, and of "The Waste Lands Ordinances of 1897, 1899, 1900, and 1903."

WHEREAS in pursuance of section 1 of the said Ordinances it was duly declared and notified on the 10th day of October, 1924, that if no claim to the land commonly called or known as Bumwalahena, situate in the village of Erepola, in the Meda pattuwa of the Kuruwiti korale of the Ratnapura District, in the Province of Sabaragamuwa, containing in extent 7 acres 2 roods and 1 perch, and shown as lot 204 in block survey preliminary plan No. 223, was made to Walter Terence Stace, Esq., Special Officer appointed under section 28 of the said Ordinances, within the period of three months from the date specified in the said notice, such land would be declared the property of the Crown, and dealt with on account of the Crown (*vide* Notice No. 8,671) :

And whereas (1) Digo Arachchillage Rammenike and (2) ditto Subaratmenike (minor) made claim thereto, and Walter Terence Stace, Esq., the aforesaid Special Officer, made due inquiry into such claim ; and whereas the said 1st



claimant for herself and as the duly appointed guardian of the said 2nd minor claimant and Walter Terence Stace, Esq., the aforesaid Special Officer, came to an agreement in writing dated the 7th day of April, 1925, concerning the said land, under section 4, sub-section (1), of the said Ordinances, whereby it was agreed that the said claimants should be declared the purchasers, in equal shares, of a portion of the said land upon payment on or before the 7th day of July, 1925, to the Government Agent at Ratnapura, or to the Settlement Officer, of a sum of Rupees Twenty only (Rs. 20), as the purchase amount of the said portion of the said land; and whereas the said amount has been duly paid by the said claimants, they are hereby, in pursuance of the agreement aforementioned, declared to be the purchasers in the said shares of the said portion of the said land, as more fully described herein below, and as described in the survey and description thereof authenticated by Arthur Harry Gerald Dawson, Esq., Surveyor-General, bearing date the 18th day of July, 1929, No. 399,286/F. O. T. P. (L. L. L. No. 1,981).

*Description of the Land referred to.*

The land commonly called or known as Bumwalahena, situate in the village of Erepola, in the Meda pattuwa of the Kuruwiti korale of the Ratnapura District, in the Province of Sabaragamuwa, containing in extent 2 acres and 8 perches, and shown as lot 204 in block survey preliminary plan No. 223; and bounded as follows: on the north by reservation along Balaya-dola to be declared the property of the Crown under the Waste Lands Ordinances; on the east by reservation along Nindehene-dola; on the south by Bumwalahena (lot 204B) sold under the Waste Lands Ordinances; on the west by Bumwalamukalana (lot 203) to be declared the property of the Crown under the Waste Lands Ordinances, reservation along Balaya-dola to be declared the property of the Crown under the Waste Lands Ordinances.

H. E. JANSZ,  
Special Officer.

March 7, 1930.

The consent of His Excellency the Governor has been obtained to the publication of the above order under section 4 (2) of the said Ordinances.

J. C. JANSZ,  
for Colonial Secretary.

Dated at Colombo, this 9th day of July, 1930.

**Ratnapura S. O. No. 1,658.**

**Order under Section 4, Sub-section (1), of "The Waste Lands Ordinances of 1897, 1899, 1900, 1903, and 1927," declaring Land to be Crown Property.**

In the matter of the lands commonly called or known as parts of Nilapala-dola and Alubo-dola, Kitulehenemukalana, &c., situate in the village of Nugadanda Kahandikele, in the Meda pattu of the Kuruwiti korale of the Ratnapura District, in the Province of Sabaragamuwa, and of "The Waste Lands Ordinances of 1897, 1899, 1900, and 1903."

WHEREAS in pursuance of section 1 of the said Ordinances it was duly notified on the 6th day of February, 1925, that if no claim to the lands commonly called or known as parts of Nilapala-dola and Alubo-dola, Kitulehenemukalana, &c., situate in the village of Nugadanda Kahandikele, in the Meda pattu of the Kuruwiti korale of the Ratnapura District, in the Province of Sabaragamuwa, containing in extent 694 acres 2 roods and 23 perches, and shown as lots 1, 3, 5, 8, 12, 17, 19, 22, 25, 28, 31, 35, 39, 40, 41, 42, 55, 58, 59, 61, 64½, 64¼A, 65½, 69, 72, 73, 77, 80, 86, 90, 93, 98, 101, 104, 106, 114, 115, 116, 117, 118, 121, 127, 130, 132, 133, 134, 135, 138, 142, 143, 144, 145, 147, 150, 151, 152, 153, 155, 159, 160, 162, 164, and 166 in block survey preliminary plan No. 217, was made to Walter Terence Stace, Esq., Special Officer appointed under section 28 of the said Ordinances, within the period of three months from the date specified in such notice, such lands would be declared the property of the Crown, and dealt with on account of the Crown (*vide* Notice No. 8,745):

And whereas (1) Hewahakuruge Hendo Fernando made claim to the said lot 8 of the notice; and whereas (2) Edward William Wallagoda Nawaratne Goonetilleka Daundasekera, (3) Galagedera Dewage Podiya Fernando,

and (4) Georgina Julien made claim to the said lot 121 of the notice; and whereas (5) Dodangodage Podi Singho Appu, (6) Caroline Wijegooneratna, and (7) Don Arthur Wijegooneratna made claim to the said lots 127 and 144 of the notice; and whereas (8) Weerasinghe Mudiyansele Peter Loku Bandara, (9) ditto Punchi Bandara, and (10) ditto Francis Marambe Bandara made claim to the said lots 5 and 58 of the notice; and whereas (11) Witanage Don William Mahatantila made claim to the said lot 98 of the notice; and whereas (12) Warusehonnedige Daniel Fernando made claim to the said lots 121 and 127 of the notice; and whereas (13) Hewahakuruge Agonis made claim to the said lots 5 and 8 of the notice; and whereas (14) Minuwāpitiyāge Brampy Peiris made claim to the said lots 5, 8, 22, 35, 39, 41, 42, 55, 58, 61, 64½, 64¼A, 73, 98, 121, 127, 130, and 144 of the notice; and whereas (15) Kattadige Neris Fernando made claim to the said lots 1, 5, 8, 22, 35, 39, 41, 42, 55, 58, 61, 64½, 64¼A, 69, 72, 73, 77, 98, 104, 121, 127, 130, and 144 of the notice; and whereas (16) Wahumpurage Peera Fernando, (17) Panawal Korallage Mohottihamy, (18) Molligoda Liyanage Suwaris Appuhamy, (19) Suriya Arachchige Gabriel Perera Appuhamy, (20) Kattadi Hakuruge Porisa, (21) Wahumpura Hakuruge Agostina, (22) ditto Lamanchiya and (23) ditto Bunja made claim to the said lots 5, 8, 22, 35, 39, 41, 42, 55, 58, 61, 64½, 64¼A, 69, 72, 73, 77, 98, 104, 121, 127, 130, and 144 of the notice; and whereas (24) Udagandurage Wasthuwa, (25) Dehipayalage Kiri Puncheda, (26) Udakadage Kiri-menika, (27) Hinduramage Asanda, (28) Udagandurage Kiri Bindu, (29) ditto Penamalee, (30) Hinduramage Ukku Hatani, (31) ditto Kiri Bahi, (32) ditto Poddi, (33) ditto Lebuna, Udagandurage Kiri Bindu on behalf of (34) Hinduramage Adara (minor), (35) Udakadage Sethumalee, (36) Kuranayalage Asanda, (37) Udagandurage Lebuna, (38) ditto Bolandi, (39) ditto Menika, (40) ditto Kirihathana, (41) Paluwattege Pinsethu, (42) Lathhawadige Silindu, (43) Dankumburalage Lenthuya, (44) Hinduramage Punchedathana, (45) Kuranage Kirimenika, (46) Samuel Abeyasinghe Wickramasuriya, (47) Kuranayalage Uk-kiriya, (48) ditto Babaya, (49) ditto Nurama i, (50) ditto Dingiri Ukku, (51) ditto Pisonoda, (52) Karandana Vidanelage Loku Appuhamy, (53) Hinduramage Balinga, (54) Udakadayalage Esa, (55) Udakadage Lenthuya, (56) Lathhawadige Kirilamaya, (57) Telge John Solomon Peiris, (58) Udakadage Sutiya, (59) Lathhawadige Punchedathana, (60) ditto Bilindu, (61) Pahalagandurage Sepatha, (62) ditto Manomalee, (63) Lathhawadige Kirihathana, (64) Harankahawatte Vidanage Peter Singho, (65) P. A. de Silva, and (66) G. J. B. Kiriella made claim to the said lots 1, 3, 5, 8, 12, 17, 19, 22, 25, 28, 31, 35, 39, 40, 41, 42, 55, 58, 59, 61, 64½, 64¼A, 65½, 69, 72, 73, 77, 80, 86, 90, 93, 98, 101, 104, 106, 114, 115, 116, 117, 118, 121, 127, 130, 132, 133, 134, 135, 138, 142, 143, 144, 145, 147, 150, 151, 152, 153, 155, 159, 160, 162, 164, and 166 of the notice; and whereas the said 23rd claimant having died during the pendency of the inquiry, his heirs, viz., (23A) Malankandalage Babanchina, (23B) Wahumpurahakuruge Saina, (23C) ditto Udenis Fernando, (23D) ditto Diyenis Fernando, (23E) ditto Auneris Fernando, (23F) ditto Subanchina, and (23G) ditto Leiya were substituted as claimants; and whereas the said 1st claimant entered into an agreement in writing dated the 13th day of January, 1926, whereby in consideration of (1) the Special Officer abandoning from the notice and the Settlement Officer settling as private property outside the Waste Lands Ordinances lot 9 of the notice and of the said plan, and (2) being declared along with Hewahakuruge Jora, Hewahakuruge Egorisa, and Hewahakuruge Aisa, the purchaser, in equal shares, of (a) lot 11 of the notice and of the said plan, and (b) 1 acre more or less of lot 8 of the notice and of the said plan, now shown as lot 8A on the same plan, upon payment on or before the 14th day of April, 1926, to the Government Agent at Ratnapura, or to the Settlement Officer of a sum of Rupees Eighty-five only (Rs. 85), the said 1st claimant withdrew claim to the remainder of the said lot 8 of the notice; and whereas the said 2nd claimant entered into an agreement in writing dated the 14th day of January, 1926, whereby in consideration of being declared the purchaser of (1) lots 127A and 127B of the notice and of the said plan, (2) 8 acres more or less of lot 127 of the notice and of the said plan, now shown as subdivisinal lot 127 on the same plan, and (3)

7 acres more or less of lot 121 of the notice and of the said plan, now shown as lot 121k on the same plan, upon payment on or before the 14th day of April, 1926, to the Government Agent at Ratnapura, or to the Settlement Officer, of a sum of Rupees One thousand One hundred and Fifty-five only (Rs. 1,155), he withdrew claim to the remainder of the said lot 121 of the notice; and whereas the said 3rd claimant entered into an agreement in writing dated the 13th day of January, 1926, whereby in consideration of the Special Officer abandoning from the notice and the Settlement Officer settling as private property outside the Waste Lands Ordinances lots 91, 92, 107, 109, and 110 of the notice and of the said plan, he withdrew claim to the said lot 121 of the notice; and whereas the said 4th claimant entered into an agreement in writing dated the 15th day of January, 1926, whereby in consideration of being declared the purchaser of 6 acres more or less of lot 127c of the notice and of the said plan, now shown as lot 127c on the same plan, upon payment on or before the 15th day of April, 1926, to the Government Agent at Ratnapura, or to the Settlement Officer of a sum of Rupees One hundred and Twenty only (Rs. 120), she withdrew her claim to the said lot 121 of the notice; and whereas the said 5th, 6th, and 7th claimants entered into an agreement in writing dated the 14th day of January, 1926, whereby in consideration of Warusahennedige Daniel Fernando, Edmund Clarke de Fonseka, and Suriya Arachchige Gabriel Perera being declared the purchasers, in the shares of 10/24 to the said Warusahennedige Daniel Fernando, 7/24 to the said Edmund Clarke de Fonseka, and 7/24 to the said Suriya Arachchige Gabriel Perera, of lots 136, 137, 139, and 141 of the notice and of the said plan, for the sum of Rupees Two hundred and Forty only (Rs. 240), paid to the Settlement Officer on the 14th day of January, 1926, the said 5th, 6th, and 7th claimants withdrew claim to the said lots 127 and 144 of the notice; and whereas the said 8th, 9th, and 10th claimants entered into an agreement in writing dated the 15th day of January, 1926, whereby in consideration of (1) the Special Officer abandoning from the notice and the Settlement Officer settling as private property outside the Waste Lands Ordinances lot 44 of the notice and of the said plan, and (2) (a) their being declared along with Niriellage Charlis, Kattadige Neris, Hewahakuruge Henda, and Weerasinghe Mudiyanseelage William Bandara, the purchasers, in the shares of  $\frac{1}{3}$  to the said 8th claimant,  $\frac{1}{12}$  to the said 9th claimant,  $\frac{1}{3}$  to the said 10th claimant,  $\frac{1}{12}$  to the said Niriellage Charlis, Kattadige Neris and Hewahakuruge Henda, and  $\frac{1}{3}$  to the said Weerasinghe Mudiyanseelage William Bandara of 53 acres more or less of lots 4, 5, and 29 of the notice and of the said plan, now shown as subdivisional lots 4, 5, and 29A on the same plan, and (b) the said 8th, 9th, and 10th claimants being declared along with Niriellage Charlis, Kattadige Neris, Hewahakuruge Henda, Weerasinghe Mudiyanseelage William Bandara, and Manannalage Laminkira the purchasers, in the shares of  $\frac{1}{12}$  to the said 8th claimant,  $\frac{1}{24}$  to the said 9th claimant,  $\frac{1}{3}$  to the said 10th claimant,  $\frac{1}{24}$  to the said Niriellage Charlis, Kattadige Neris, and Hewahakuruge Henda,  $\frac{1}{12}$  to the said Weerasinghe Mudiyanseelage William Bandara, and  $\frac{1}{3}$  to the said Manannalage Laminkira, of lot 2 of the notice and of the said plan, upon payment on or before the 15th day of April, 1926, to the Government Agent at Ratnapura, or to the Settlement Officer, of a sum of Rupees One thousand and Fifty-six only (Rs. 1,056), the said 8th, 9th, and 10th claimants withdrew claim to said lot 58 and to the remainder of the said lot 5 of the notice; and whereas the said 11th claimant entered into an agreement in writing dated the 13th day of January, 1926, whereby in consideration of (1) his being declared the purchaser of (a) lot 71 of the notice and of the said plan, (b) 3 acres more or less of lot 98 of the notice and of the said plan, now shown as lot 98b on the same plan, and (2) his being declared along with Kalanchidewage Siyadoris Fernando the purchaser, in equal shares, of lot 100 of the notice and of the said plan, upon payment on or before the 14th day of April, 1926, to the Government Agent at Ratnapura, or to the Settlement Officer, of a sum of Rupees One hundred and Fifty-eight only (Rs. 158), the said 11th claimant withdrew claim to the remainder of the said lot 98 of the notice; and whereas the said 12th claimant

entered into an agreement in writing dated the 19th day of January, 1926, whereby in consideration of Kankanitantri Baddrawati Fernando *nee* Silva being declared the purchaser of (1) lots 129, 154, 156, 157, 158, and 165 of the notice and of the said plan, (2) 132 acres more or less of lot 121 of the notice and of the said plan, now shown as lot 121i on the same plan, and (3) 43 acres more or less of lot 127 of the notice and of the said plan, now shown as lot 127h on the same plan, upon payment on or before the 19th day of July, 1926, to the Government Agent at Ratnapura, or to the Settlement Officer, of a sum of Rupees Eight thousand only (Rs. 8,000), he withdrew claim to the remainder of the said lots 121 and 127 of the notice; and whereas the said 13th claimant entered into an agreement in writing dated the 13th day of January, 1926, whereby in consideration of the Special Officer abandoning from the notice and the Settlement Officer settling as private property outside the Waste Lands Ordinances lot 9 of the notice and of the said plan, he withdrew claim to the said lots 5 and 8 of the notice; and whereas the said 14th claimant withdrew claim to the said lots 5, 8, 22, 35, 39, 41, 42, 55, 58, 61, 64 $\frac{1}{2}$ , 64 $\frac{1}{2}$ A, 73, 98, 121, 127, 130, and 144 of the notice; and whereas the said 15th claimant entered into an agreement in writing dated the 13th day of January, 1926, whereby in consideration of (1) the Special Officer abandoning from the notice and the Settlement Officer settling as private property outside the Waste Lands Ordinances lot 125 of the notice and of the said plan, and (2) (a) his being declared the purchaser of lots 49, 51, 161, and 163 of the notice and of the said plan, and (b) his being declared along with Niriellage Carolis Fernando Wickremaratna, the purchaser, in equal shares, of lot 27 of the notice and of the said plan, upon payment on or before the 14th day of April, 1926, to the Government Agent at Ratnapura, or to the Settlement Officer, of a sum of Rupees Six hundred and Sixty only (Rs. 660), the said 15th claimant withdrew claim to the said lots 5, 8, 22, 35, 39, 41, 42, 55, 58, 61, 64 $\frac{1}{2}$ , 64 $\frac{1}{2}$ A, 69, 72, 73, 77, 98, 104, 121, 127, 130, and 144 of the notice; and whereas the said 15th claimant withdrew claim to the said lot 1 of the notice; and whereas the said 16th claimant entered into an agreement in writing dated the 13th day of January, 1926, whereby in consideration of the Special Officer abandoning from the notice and the Settlement Officer settling as private property outside the Waste Lands Ordinances lots 85 and 89 of the notice and of the said plan, he withdrew claim to the said lots 5, 8, 22, 35, 39, 41, 42, 55, 58, 61, 64 $\frac{1}{2}$ , 64 $\frac{1}{2}$ A, 69, 72, 73, 77, 98, 104, 121, 127, 130, and 144 of the notice; and whereas the said 17th claimant withdrew claim to the said lots 5, 8, 22, 35, 39, 41, 42, 55, 58, 61, 64 $\frac{1}{2}$ , 64 $\frac{1}{2}$ A, 69, 72, 73, 77, 98, 104, 121, 127, 130, and 144 of the notice; and whereas the said 18th claimant entered into an agreement in writing dated the 12th day of January, 1926, whereby in consideration of being declared the purchaser of 20 acres more or less of lot 127 of the notice and of the said plan, now shown as lot 127L on the same plan, upon payment on or before the 12th day of April, 1926, to the Government Agent at Ratnapura, or to the Settlement Officer, of a sum of Rupees Six hundred only (Rs. 600), he withdrew claim to the said lots 5, 8, 22, 35, 39, 41, 42, 55, 58, 61, 64 $\frac{1}{2}$ , 64 $\frac{1}{2}$ A, 69, 72, 73, 77, 98, 104, 121, 130, 144, and to the remainder of the said lot 127 of the notice; and whereas the said 19th claimant entered into an agreement in writing dated the 15th day of January, 1926, whereby in consideration of (1) his being declared the purchaser of (a) lots 67, 78, 99, and 146 of the notice and of the said plan, (b) 3 acres more or less of lot 98 of the notice and of the said plan, now shown as subdivisional lot 98 on the same plan, (c) 12 acres more or less of lot 127 of the notice and of the said plan, now shown as lot 127M on the same plan, and (d) 18 acres more or less of lot 77 of the notice and of the said plan, now shown as lot 77B on the same plan, and (2) Niriellage Carolis Fernando Wickremaratna being declared the purchaser of 5 acres more or less of lot 98 of the notice and of the said plan, now shown as lot 98A on the same plan, upon payment on or before the 14th day of April, 1926, to the Government Agent at Ratnapura, or to the Settlement Officer, of a sum of Rupees One thousand Two hundred only (Rs. 1,200), he withdrew claim to the said lots 5, 8, 22, 35, 39, 41, 42, 55, 58, 61, 64 $\frac{1}{2}$ , 64 $\frac{1}{2}$ A, 69, 72, 73, 104, 121, 130, 144, and to the

remainder of the said lots 77, 98, and 127 of the notice; and whereas the said 20th claimant entered in to an agreement in writing dated the 13th day of January, 1926, whereby in consideration of being declared along with Wahumpura Hakuruge Arlisa, in equal shares, the purchaser of 1 acre more or less of lot 61 of the notice and of the said plan, now shown as lot 61A on the same plan, upon payment on or before the 13th day of April, 1926, to the Government Agent at Ratnapura, or to the Settlement Officer, of a sum of Rupees Twenty only (Rs. 20), the said 20th claimant withdrew claim to the said lots 5, 8, 22, 35, 39, 41, 42, 55, 58, 64½, 64½A, 69, 72, 73, 77, 98, 104, 121, 127, 130, 144, and to the remainder of lot 61 of the notice; and whereas the said 21st claimant entered into an agreement in writing dated the 13th day of January, 1926, whereby in consideration of her being declared along with Wahumpura Hakuruge Podiya, ditto Elisa, ditto Sainerisa, ditto Doisa, ditto Mango, and Galhenedewage Simon Fernando, the purchaser, in the shares of ¼ to the said 21st claimant, ¼ to the said Wahumpura Hakuruge Podiya, ditto Elisa, ditto Sainerisa, ditto Doisa, and ditto Mango, and ¼ to the said Galhenedewage Simon Fernando, of (1) lot 18 of the notice and of the said plan, and (2) 3 acres more or less of lot 98 of the notice and of the said plan, now shown as lot 98D on the same plan, upon payment on or before the 13th day of April, 1926, to the Government Agent at Ratnapura, or to the Settlement Officer of a sum of Rupees Sixty-five only (Rs. 65), the said 21st claimant withdrew claim to the said lots 5, 8, 22, 35, 39, 41, 42, 55, 58, 61, 64½, 64½A, 69, 72, 73, 77, 104, 121, 127, 130, 144, and to the remainder of the said lot 98 of the notice; and whereas the said 22nd claimant entered into an agreement in writing dated the 13th day of January, 1926, whereby in consideration of being declared the purchaser of (1) lots 76 and 96 of the notice and of the said plan, and (2) 1 acre more or less of lot 98 of the notice and of the said plan, now shown as lot 98E on the same plan, upon payment on or before the 13th day of April, 1926, to the Government Agent at Ratnapura, or to the Settlement Officer, of a sum of Rupees Fifty-five only (Rs. 55), he withdrew claim to the said lots 5, 8, 22, 35, 39, 41, 42, 55, 58, 61, 64½, 64½A, 69, 72, 73, 77, 104, 121, 127, 130, 144, and to the remainder of the said lot 98 of the notice; and whereas the said 23A, 23B, 23C, 23D, 23E, and 23F claimants entered into an agreement in writing dated the 13th day of January, 1926; and whereas the said 23G claimant entered into an agreement in writing dated the 15th day of January, 1926, whereby in consideration of the said 23A, 23B, 23C, 23D, 23E, 23F, and 23G claimants being declared the purchasers, in the shares of ½ to the said 23A claimant and ½ to the said 23B, 23C, 23D, 23E, 23F, and 23G claimants, of (1) lot 21 of the notice and of the said plan, and (2) 1 acre more or less of lot 22 of the notice and of the said plan, now shown as lot 22A on the same plan, upon payment on or before the 14th day of April, 1926, to the Government Agent at Ratnapura, or to the Settlement Officer, of a sum of Rupees One hundred and Thirty-five only (Rs. 135), the said 23A, 23B, 23C, 23D, 23E, 23F, and 23G claimants withdrew claim to the said lots 5, 8, 35, 39, 41, 42, 55, 58, 61, 64½, 64½A, 69, 72, 73, 77, 98, 104, 121, 127, 130, 144, and to the remainder of the said lot 22 of the notice; and whereas the said 24th claimant entered into an agreement in writing dated the 9th day of January, 1926, whereby in consideration of being declared the purchaser of 1½ acres more or less of lot 58 of the notice and of the said plan, now shown as lot 58I on the same plan, upon payment on or before the 9th day of April, 1926, to the Government Agent at Ratnapura, or to the Settlement Officer, of a sum of Rupees Thirty only (Rs. 30), he withdrew claim to the said lots 1, 3, 5, 8, 12, 17, 19, 22, 25, 28, 31, 35, 39, 40, 41, 42, 55, 59, 61, 64½, 64½A, 65½, 69, 72, 73, 77, 80, 86, 90, 93, 98, 101, 104, 106, 114, 115, 116, 117, 118, 121, 127, 130, 132, 133, 134, 135, 138, 142, 143, 144, 145, 147, 150, 151, 152, 153, 155, 159, 160, 162, 164, 166, and to the remainder of the said lot 58 of the notice; and whereas the said 25th claimant entered into an agreement in writing dated the 9th day of January, 1926, whereby in consideration of being declared the purchaser of 2½ acres more or less of lot 58 of the notice and of the said plan, now shown as lot 58J on the same plan, upon payment on or before the 9th day of April, 1926, to the Government Agent at Ratnapura, or to the Settlement Officer, of a sum

of Rupees Fifty only (Rs. 50), the said 25th claimant withdrew claim to the said lots 1, 3, 5, 8, 12, 17, 19, 22, 25, 28, 31, 35, 39, 40, 41, 42, 55, 59, 61, 64½, 64½A, 65½, 69, 72, 73, 77, 80, 86, 90, 93, 98, 101, 104, 106, 114, 115, 116, 117, 118, 121, 127, 130, 132, 133, 134, 135, 138, 142, 143, 144, 145, 147, 150, 151, 152, 153, 155, 159, 160, 162, 164, 166, and to the remainder of the said lot 58 of the notice; and whereas the said 26th claimant entered into an agreement in writing dated the 11th day of January, 1926, whereby in consideration of (1) his being declared the purchaser of ½ an acre more or less of lot 58 of the notice and of the said plan, now shown as lot 58C on the same plan, and (2) Dona Juslin Amarasinghe Hamir'e being declared the purchaser of lots 37, 37A, 37B, 37C, 36, and 43 of the notice and of the said plan, upon payment on or before the 12th day of April, 1926, to the Government Agent at Ratnapura, or to the Settlement Officer, of a sum of Rupees Four hundred and Ninety only (Rs. 490), the said 26th claimant withdrew claim to the said lots 1, 3, 5, 8, 12, 17, 19, 22, 25, 28, 31, 35, 39, 40, 41, 42, 55, 59, 61, 64½, 64½A, 65½, 69, 72, 73, 77, 80, 86, 90, 93, 98, 101, 104, 106, 114, 115, 116, 117, 118, 121, 127, 130, 132, 133, 134, 135, 138, 142, 143, 144, 145, 147, 150, 151, 152, 153, 155, 159, 160, 162, 164, 166, and to the remainder of the said lot 58 of the notice; and whereas the said 27th, 28th, and 29th claimants entered into an agreement in writing dated the 11th day of January, 1926, whereby in consideration of being declared the purchasers, in equal shares, of 1½ acres more or less of lot 58 of the notice and of the said plan, now shown as lot 58G on the same plan, upon payment on or before the 12th day of April, 1926, to the Government Agent at Ratnapura, or to the Settlement Officer, of a sum of Rupees Thirty only (Rs. 30), the said 27th, 28th, and 29th claimants withdrew claim to the said lots 1, 3, 5, 8, 12, 17, 19, 22, 25, 28, 31, 35, 39, 40, 41, 42, 55, 59, 61, 64½, 64½A, 65½, 69, 72, 73, 77, 80, 86, 90, 93, 98, 101, 104, 106, 114, 115, 116, 117, 118, 121, 127, 130, 132, 133, 134, 135, 138, 142, 143, 144, 145, 147, 150, 151, 152, 153, 155, 159, 160, 162, 164, 166, and to the remainder of the said lot 58 of the notice; and whereas the said 30th, 31st, and 32nd claimants entered into an agreement in writing dated the 11th day of January, 1926; and whereas the said 33rd claimant entered into an agreement in writing dated the 12th day of January, 1926; and whereas the said 28th claimant, as the duly appointed representative of the said 34th minor claimant, entered into an agreement in writing dated the 12th day of January, 1926, whereby in consideration of the said 30th, 31st, 32nd, 33rd claimants, and the said 34th minor claimant being declared the purchasers, in equal shares, of 1½ acres more or less of lot 58 of the notice and of the said plan, now shown as lot 58H on the same plan, upon payment on or before the 12th day of April, 1926, to the Government Agent at Ratnapura, or to the Settlement Officer of a sum of Rupees Thirty only (Rs. 30), the said 30th, 31st, 32nd, and 33rd claimants withdrew their claim and the said 28th claimant withdrew the claim of the said 34th minor claimant to the said lots 1, 3, 5, 8, 12, 17, 19, 22, 25, 28, 31, 35, 39, 40, 41, 42, 55, 59, 61, 64½, 64½A, 65½, 69, 72, 73, 77, 80, 86, 90, 93, 98, 101, 104, 106, 114, 115, 116, 117, 118, 121, 127, 130, 132, 133, 134, 135, 138, 142, 143, 144, 145, 147, 150, 151, 152, 153, 155, 159, 160, 162, 164, 166, and to the remainder of the said lot 58 of the notice; and whereas the said 35th claimant entered into an agreement in writing dated the 11th day of January, 1926, whereby in consideration of being declared the purchaser of ½ an acre more or less of lot 58 of the notice and of the said plan now shown as lot 58E on the same plan, upon payment on or before the 12th day of April, 1926, to the Government Agent at Ratnapura, or to the Settlement Officer, of a sum of Rupees Ten only (Rs. 10), she withdrew her claim to the said lots 1, 3, 5, 8, 12, 17, 19, 22, 25, 28, 31, 35, 39, 40, 41, 42, 55, 59, 61, 64½, 64½A, 65½, 69, 72, 73, 77, 80, 86, 90, 93, 98, 101, 104, 106, 114, 115, 116, 117, 118, 121, 127, 130, 132, 133, 134, 135, 138, 142, 143, 144, 145, 147, 150, 151, 152, 153, 155, 159, 160, 162, 164, 166, and to the remainder of the said lot 58 of the notice; and whereas the said 36th claimant entered into an agreement in writing dated the 12th day of January, 1926, whereby in consideration of being declared the purchaser of ½ an acre more or less of lot 58 of the notice and of the said plan, now shown as lot 58D on the same plan, upon payment

on or before the 12th day of April, 1926, to the Government Agent at Ratnapura, or to the Settlement Officer, of a sum of Rupees Ten only (Rs. 10), he withdrew claim to the said lots 1, 3, 5, 8, 12, 17, 19, 22, 25, 28, 31, 35, 39, 40, 41, 42, 55, 59, 61, 64½, 64½A, 65½, 69, 72, 73, 77, 80, 86, 90, 93, 98, 101, 104, 106, 114, 115, 116, 117, 118, 121, 127, 130, 132, 133, 134, 135, 138, 142, 143, 144, 145, 147, 150, 151, 152, 153, 155, 159, 160, 162, 164, 166, and to the remainder of the said lot 58 of the notice; and whereas the said 37th, 38th, 39th, 40th, 41st, 42nd, and 43rd claimants entered into an agreement in writing dated the 9th day of January, 1926, whereby in consideration of their being declared the purchasers, in equal shares, of 3½ acres more or less of lots 58 and 77 of the notice and of the said plan, now shown as subdivisional lots 58K and 77 on the same plan, upon payment on or before the 9th day of April, 1926, to the Government Agent at Ratnapura, or to the Settlement Officer, of a sum of Rupees Seventy only (Rs. 70), the said 37th, 38th, 39th, 40th, 41st, 42nd, and 43rd claimants withdrew claim to the said lots 1, 3, 5, 8, 12, 17, 19, 22, 25, 28, 31, 35, 39, 40, 41, 42, 55, 59, 61, 64½, 64½A, 65½, 69, 72, 73, 80, 86, 90, 93, 98, 101, 104, 106, 114, 115, 116, 117, 118, 121, 127, 130, 132, 133, 134, 135, 138, 142, 143, 144, 145, 147, 150, 151, 152, 153, 155, 159, 160, 162, 164, 166, and to the remainder of the said lots 58 and 77 of the notice; and whereas the said 44th and 45th claimants entered into an agreement in writing dated the 12th day of January, 1926, whereby in consideration of the said 44th and 45th claimants being declared along with Konara Basnayaka Ralahamillage William Ranasinghe Bandara and Pulasinghe Mudiyansele Jayasekera Appuhamy, the purchasers, in the shares of 2/10 to the said 44th claimant, 3/10 to the said 45th claimant, ¼ to the said Ranasinghe Bandara, and ¼ to the said Jayasekera Appuhamy, of (1) lot 87 of the notice and of the said plan, and (2) 5 acres 1 rood and 15 perches of lot 121 of the notice and of the said plan, now shown as lot 121A on the same plan, upon payment on or before the 12th day of April, 1926, to the Government Agent at Ratnapura, or to the Settlement Officer of a sum of Rupees Two hundred only (Rs. 200), the said 44th and 45th claimants withdrew claim to the said lots 1, 3, 5, 8, 12, 17, 19, 22, 25, 28, 31, 35, 39, 40, 41, 42, 55, 58, 59, 61, 64½, 64½A, 65½, 69, 72, 73, 77, 80, 86, 90, 93, 98, 101, 104, 106, 114, 115, 116, 117, 118, 127, 130, 132, 133, 134, 135, 138, 142, 143, 144, 145, 147, 150, 151, 152, 153, 155, 159, 160, 162, 164, 166, and to the remainder of the said lot 121 of the notice; and whereas the said 46th claimant entered into an agreement in writing dated the 14th day of January, 1926, whereby in consideration of being declared the purchaser of 15 acres more or less of lot 121 of the notice and of the said plan, now shown as lot 121B on the same plan, upon payment on or before the 14th day of April, 1926, later extended to the 15th day of April, 1926, to the Government Agent at Ratnapura, or to the Settlement Officer of a sum of Rupees Four hundred and Fifty only (Rs. 450), he withdrew claim to the said lots 1, 3, 5, 8, 12, 17, 19, 22, 25, 28, 31, 35, 39, 40, 41, 42, 55, 58, 59, 61, 64½, 64½A, 65½, 69, 72, 73, 77, 80, 86, 90, 93, 98, 101, 104, 106, 114, 115, 116, 117, 118, 127, 130, 132, 133, 134, 135, 138, 142, 143, 144, 145, 147, 150, 151, 152, 153, 155, 159, 160, 162, 164, 166, and to the remainder of the said lot 121 of the notice; and whereas the said 47th claimant entered into an agreement in writing dated the 12th day of January, 1926, whereby in consideration of (a) his being declared along with Konara Basnayake Ralahamillage William Ranasinghe Bandara and Pulasinghe Mudiyansele Jayasekera Appuhamy, the purchaser, in the shares of ½ to the said 47th claimant, ¼ to the said Ranasinghe Bandara, and ¼ to the said Jayasekera Appuhamy, of 3½ acres more or less of lot 121 of the notice and of the said plan, now shown as subdivisional lot 121 on the same plan, and (b) the said 47th claimant being declared along with Epatawalage Peter Singho, ditto Romanis Singho, ditto Jeeris Singho, Konara Basnayaka Ralahamillage William Ranasinghe Bandara and Pulasinghe Mudiyansele Jayasekera Appuhamy, the purchaser, in the shares of ¼ to the said 47th claimant, ¼ to the Peter Singho, Romanis Singho, and Jeeris Singho, 1/12 to the said Ranasinghe Bandara, and 1/12 to the said Jayasekera Appuhamy, of (1) lots 111, 112, and 113 of the notice and of the said plan, and (2) 1½ acres more or less of lot 121 of the notice and of the said plan, now shown as lot 121D on

the same plan, upon payment on or before the 12th day of April, 1926, to the Government Agent at Ratnapura, or to the Settlement Officer, of a sum of Rupees Two hundred and Thirty only (Rs. 230), the said 47th claimant withdrew claim to the said lots 1, 3, 5, 8, 12, 17, 19, 22, 25, 28, 31, 35, 39, 40, 41, 42, 55, 58, 59, 61, 64½, 64½A, 65½, 69, 72, 73, 77, 80, 86, 90, 93, 98, 101, 104, 106, 114, 115, 116, 117, 118, 127, 130, 132, 133, 134, 135, 138, 142, 143, 144, 145, 147, 150, 151, 152, 153, 155, 159, 160, 162, 164, 166, and to the remainder of the said lot 121 of the notice; and whereas the said 48th, 49th, 50th and 51st claimants entered into an agreement in writing dated the 21st day of May, 1927, whereby in consideration of being declared the purchasers, in equal shares, of 2 acres more or less of lot 121 of the notice and of the said plan, now shown as lot 121E on the same plan, upon payment on or before the 21st day of June, 1927, to the Government Agent at Ratnapura, or to the Settlement Officer, of a sum of Rupees Forty only (Rs. 40), the said 48th, 49th, 50th, and 51st claimants withdrew claim to the said lots 1, 3, 5, 8, 12, 17, 19, 22, 25, 28, 31, 35, 39, 40, 41, 42, 55, 58, 59, 61, 64½, 64½A, 65½, 69, 72, 73, 77, 80, 86, 90, 93, 98, 101, 104, 106, 114, 115, 116, 117, 118, 127, 130, 132, 133, 134, 135, 138, 142, 143, 144, 145, 147, 150, 151, 152, 153, 155, 159, 160, 162, 164, 166, and to the remainder of the said lot 121 of the notice; and whereas the said 52nd claimant withdrew claim to the said lots 1, 3, 12, 17, 19, 25, 28, 31, 40, 59, 65½, 80, 86, 90, 93, 101, 106, 114, 115, 116, 117, 118, 132, 133, 134, 135, 138, 142, 143, 145, 147, 150, 151, 152, 153, 155, 159, 160, 162, 164, and 166 of the notice; and whereas the said 52nd claimant entered into an agreement in writing dated the 12th day of January, 1926, whereby in consideration of being declared the purchaser of lots 66 and 70 of the notice and of the said plan, upon payment on or before the 12th day of April, 1926, to the Government Agent at Ratnapura, or to the Settlement Officer, of a sum of Rupees Ninety only (Rs. 90), he withdrew claim to the said lots 5, 8, 22, 35, 39, 41, 42, 55, 58, 61, 64½, 64½A, 69, 72, 73, 77, 98, 104, 121, 127, 130, and 144 of the notice; and whereas the said 53rd claimant entered into an agreement in writing dated the 14th day of January, 1929, whereby in consideration of (i) the said 53rd claimant being declared the purchaser of ½ an acre more or less of lot 58 of the notice and of the said plan, now shown as subdivisional lot 58 on the same plan, and (ii) Samarage Don Sepalis and Don Semon Wijesinghe being declared the purchasers of (a) lot 120 of the notice and of the said plan, and (b) 13 acres 1 rood and 15 perches more or less of lot 121 of the notice and of the said plan, now shown as lot 121G on the same plan, upon payment on or before the 14th day of April, 1926, to the Government Agent at Ratnapura, or to the Settlement Officer, of a sum of Rupees Four hundred and Sixty only (Rs. 460), the said 53rd claimant withdrew claim to the said lots 1, 3, 5, 8, 12, 17, 19, 22, 25, 28, 31, 35, 39, 40, 41, 42, 55, 59, 61, 64½, 64½A, 65½, 69, 72, 73, 77, 80, 86, 90, 93, 98, 101, 104, 106, 114, 115, 116, 117, 118, 127, 130, 132, 133, 134, 135, 138, 142, 143, 144, 145, 147, 150, 151, 152, 153, 155, 159, 160, 162, 164, 166, and to the remainder of the said lots 58 and 121 of the notice; and whereas the said 54th claimant entered into an agreement in writing dated the 14th day of January, 1926, whereby in consideration of (a) the said 54th claimant being declared the purchaser of 1 acre more or less of lot 58 of the notice and of the said plan, now shown as lot 58B on the same plan, and (b) Ganegama Pedrick Munasingha Appuhamy being declared the purchaser of 5 acres more or less of lot 5 of the notice and of the said plan, now shown as lot 5A on the same plan, upon payment on or before the 14th day of April, 1926, to the Government Agent at Ratnapura, or to the Settlement Officer, of a sum of Rupees One hundred and Seventy only (Rs. 170), the said 54th claimant withdrew claim to the said lots 1, 3, 8, 12, 17, 19, 22, 25, 28, 31, 35, 39, 40, 41, 42, 55, 59, 61, 64½, 64½A, 65½, 69, 72, 73, 77, 80, 86, 90, 93, 98, 101, 104, 106, 114, 115, 116, 117, 118, 121, 127, 130, 132, 133, 134, 135, 138, 142, 143, 144, 145, 147, 150, 151, 152, 153, 155, 159, 160, 162, 164, 166, and to the remainder of the said lots 5 and 58 of the notice; and whereas the said 55th claimant entered into an agreement in writing dated the 12th day of January, 1926, whereby in consideration of Nedurana Arachchige Tigonis Gunadasa being declared the purchaser of lot 32A of the notice and of the said plan, upon payment on or before

the 12th day of April, 1926, to the Government Agent at Ratnapura, or to the Settlement Officer, of a sum of Rupees Sixty only (Rs. 60), the said 55th claimant withdrew claim to the said lots 1, 3, 5, 8, 12, 17, 19, 22, 25, 28, 31, 35, 39, 40, 41, 42, 55, 58, 59, 61, 64½, 64½A, 65½, 69, 72, 73, 77, 80, 86, 90, 93, 98, 101, 104, 106, 114, 115, 116, 117, 118, 121, 127, 130, 132, 133, 134, 135, 138, 142, 143, 144, 145, 147, 150, 151, 152, 153, 155, 159, 160, 162, 164, and 166 of the notice; and whereas the said 56th claimant entered into an agreement in writing dated the 12th day of January, 1926, whereby in consideration of being declared the purchaser of lot 32 of the notice and of the said plan, upon payment on or before the 12th day of April, 1926, to the Government Agent at Ratnapura, or to the Settlement Officer, of a sum of Rupees Forty only (Rs. 40), he withdrew claim to the said lots 1, 3, 5, 8, 12, 17, 19, 22, 25, 28, 31, 35, 39, 40, 41, 42, 55, 58, 59, 61, 64½, 64½A, 65½, 69, 72, 73, 77, 80, 86, 90, 93, 98, 101, 104, 106, 114, 115, 116, 117, 118, 121, 127, 130, 132, 133, 134, 135, 138, 142, 143, 144, 145, 147, 150, 151, 152, 153, 155, 159, 160, 162, 164, and 166 of the notice; and whereas the said 57th claimant entered into an agreement in writing dated the 14th day of January, 1926, whereby in consideration of being declared the purchaser of lot 128 of the notice and of the said plan, upon payment on or before the 14th day of April, 1926, later extended to the 3rd day of May, 1926, to the Government Agent at Ratnapura, or to the Settlement Officer, of a sum of Rupees Two hundred only (Rs. 200), he withdrew claim to the said lots 1, 3, 5, 8, 12, 17, 19, 22, 25, 28, 31, 35, 39, 40, 41, 42, 55, 58, 59, 61, 64½, 64½A, 65½, 69, 72, 73, 77, 80, 86, 90, 93, 98, 101, 104, 106, 114, 115, 116, 117, 118, 121, 127, 130, 132, 133, 134, 135, 138, 142, 143, 144, 145, 147, 150, 151, 152, 153, 155, 159, 160, 162, 164, and 166 of the notice; and whereas the said 58th, 59th, 60th, 61st, 62nd, and 63rd claimants entered into an agreement in writing dated the 12th day of January, 1926, whereby in consideration of being declared the purchasers of 3 acres more or less of lot 127 of the notice and of the said plan, now shown as lot 127I on the same plan, upon payment on or before the 12th day of April, 1926, to the Government Agent at Ratnapura, or to the Settlement Officer, of a sum of Rupees Sixty only (Rs. 60), the said 58th, 59th, 60th, 61st, 62nd, and 63rd claimants withdrew claim to the said lots 1, 3, 5, 8, 12, 17, 19, 22, 25, 28, 31, 35, 39, 40, 41, 42, 55, 58, 59, 61, 64½, 64½A, 65½, 69, 72, 73, 77, 80, 86, 90, 93, 98, 101, 104, 106, 114, 115, 116, 117, 118, 121, 130, 132, 133, 134, 135, 138, 142, 143, 144, 145, 147, 150, 151, 152, 153, 155, 159, 160, 162, 164, and to the remainder of the said lot 127 of the notice; and whereas the said 64th claimant entered into an agreement in writing dated the 13th day of January, 1926, whereby in consideration of being declared the purchaser of 3 acres more or less of lot 127 of the notice and of the said plan, now shown as lot 127J on the same plan, upon payment on or before the 14th day of April, 1926, later extended to the 7th day of June, 1926, to the Government Agent at Ratnapura, or to the Settlement Officer, of a sum of Rupees Ninety only (Rs. 90), the said 64th claimant withdrew claim to the said lots 1, 3, 5, 8, 12, 17, 19, 22, 25, 28, 31, 35, 39, 40, 41, 42, 55, 58, 59, 61, 64½, 64½A, 65½, 69, 72, 73, 77, 80, 86, 90, 93, 98, 101, 104, 106, 114, 115, 116, 117, 118, 121, 130, 132, 133, 134, 135, 138, 142, 143, 144, 145, 147, 150, 151, 152, 153, 155, 159, 160, 162, 164, 166, and to the remainder of the said lot 127 of the notice; and whereas the said 65th and 66th claimants having been duly called upon by notices in writing, under section 4, sub-section (1), of the said Ordinances, duly served upon them to appear and produce before Walter Terence Stace, Esq., Special Officer appointed under section 28 of the said Ordinances, the evidence and documents upon which they might rely in proof of their claim, did not so appear or produce such evidence and documents; I, Herbert Eric Jansz, Special Officer appointed under section 28 of the said Ordinances, under and by virtue of the powers vested in me in that behalf by section 4 of the said Ordinances, do hereby on this 6th day of February, 1930, order and declare under section 4, sub-section (1), of the said Ordinances, that the said lots 1, 3, 12, 17, 19, 25, 28, 31, 35, 39, 40, 41, 42, 55, 64½, 64½A, 65½, 69, 72, 73, 80, 86, 90, 93, 101, 104, 106, 115, 117, 130, 133, 134, 135, 138, 142, 143, 144, 145, 147,

150, 151, 153, 155, 160, 162, 164, 166, and portions of the said lots 5, 8, 22, 58, 59, 61, 77, 98, 114, 116, 118, 121, 127, 132, 152, and 159, as more fully described herein below, are the property of the Crown.

*Description of the Lands referred to.*

The following lots situate in the village of Nugadand Kahandikele, in the Meda pattu of the Kuruwiti korale of the Ratnapura District, in the Province of Sabaragamuwa:—

Block survey preliminary plan No. 217.			
Lot.	Name of Land.	Extent,	A. R. P.
1	Parts of Nilapala-dola and Alubodola	..	1 3 32
3	Kitulehenemukalana	..	0 1 8
5B	Kitulehena (reservation for stream)	..	0 0 35
8	Tunmoderaokanda <i>alias</i> Tunmoder-okandehena	..	6 1 37
12	Footpath	..	0 0 24
17	Do.	..	0 0 4
19	Keenagahawiladeniye-ela	..	0 0 23
22	Ilgotukapallehena (to be reserved for a school)	..	1 2 30
25	Ela	..	1 0 2
28	Maha-oya	..	4 2 15
31	Marekandeheen-dola	..	0 0 34
35	Okanda	..	0 3 25
39	Marekandeowita	..	0 0 26
40	Ela	..	0 0 13
41	Marekandeowita	..	0 2 0
42	Mahadoleduwa	..	0 1 27
55	Katakadayawattehena	..	0 2 33
58A	Kappallehena	..	0 2 17
58F	Ahugahahena (reservation for paddy)	..	1 0 26
58L	Muruthahena	..	2 0 8
58M	Do.	..	1 3 6
59	Kappallemukulana	..	5 0 9
59A	Do. (reservation for stream)	..	0 1 38
61	Katakadayawattehena	..	2 3 2
61B	Do. (reservation for paddy)	..	0 0 30
64½	Katakadayawattehena	..	0 0 28
64½A	Do.	..	0 0 4
65½	Katakadayawattemukalana	..	5 2 13
69	Indigahahenawatta	..	0 1 31
72	Katakadayawattetekumbura	..	0 1 23
73	Kurukosgahawattehena	..	1 0 7
77A	Paluwattagehena, Ahugahahena, Muruthahena (reservation for stream and paddy)	..	1 1 27
77C	Muruthahena (reservation for stream)	..	0 3 21
77D	Paluwattagehena <i>alias</i> Paluwattahena	..	0 2 29
77E	Do.	..	2 0 4
80	Footpath	..	0 0 19
86	Do.	..	0 0 4
90	Ela	..	0 0 6
93	Godaporagaha-dola	..	1 0 28
98C	Indigahahena	..	1 2 20
101	Alubogahahene-dola	..	0 0 25
104	Dawatagahawatta	..	1 2 0
106	Godaporagahadeniyeheendola	..	0 1 18
114	Thattugalamukulana	..	18 0 30
114A	Do. (reservation for stream)	..	4 2 6
115	Part of Maha-dola	..	5 2 17
116	Tattugalemukulana	..	1 3 2
116A	Do. (reservation for stream)	..	0 3 24
117	Debaduwe-dola	..	0 0 33
118	Aludolemukulana	..	3 3 1
118A	Do. (reservation for stream)	..	0 2 34
121C	Godaporagahahena (reservation for paddy field)	..	0 2 37
121F	Tattugalehena	..	16 0 8
121H	Naranatulehena (reservation for paddy and deniya)	..	0 2 9
121J	Potuwilehena (do.)	..	0 2 33
121L	Tattugalehena	..	0 2 11

Lot.	Name of Land.	Extent, A. R. P.
127E ..	Diyaporamandiyehena (reservation for paddy)	0 0 24
127F ..	Do. (do.)	0 0 11
127G ..	Do. (do.)	0 1 4
127K ..	Ugalpotawetiyehena (do.)	0 1 3
130 ..	Ugulpotawetiyedeniya	0 2 8
132 ..	Ugulpolawetiyemukalana, Hal-gahamukalana	35 1 20
132A ..	Ugulpolawetiyemukalana	1 1 6
133 ..	Hal-dola	0 2 0
134 ..	Hal-gahamukalana and Dehigahamukalana	63 0 31
135 ..	Ela	0 0 25
138 ..	Wallagal-dola	1 2 0
142 ..	Dehigahahene-dola	0 0 34
143 ..	Dehigahahenemukalana	6 0 20
144 ..	Do. Dehigahahena	24 2 39
145 ..	Part of Imm-dola	0 0 37
147 ..	Ela	0 0 28
150 ..	Potuwil-dola	0 1 28
151 ..	Stream	0 1 22
152 ..	Aludolemukalana	15 2 15
152A ..	Do. (reservation for stream)	0 2 5
153 ..	Alu-dola	2 0 0
155 ..	Aludolamukalana	0 1 26
159 ..	Ranhotiyagemukalana	22 2 21
159A ..	Do.	3 0 5
160 ..	Part of Wallagal-dola	0 3 22
162 ..	Ranhotiyagedeniya-dola	0 2 11
164 ..	Ranhotiyagemukalana	26 3 2
166 ..	Part of Beraliya-dola	0 2 27
		314 1 10

and bounded as follows: on the north by the village limit of Wewila (parts of Nilapala-dola and Alubo-dola); on the east by the village limit of Wewila (part of Alubo-dola), the village limit of Karandana (part of) the village limit of Yatipawuwa (parts of Imm-dola and Wallagal-dola); on the south by the village limit of Yatipawuwa (part of Beraliya-dola), the village limit of Yatipawuwa; on the west by the boundary of the Western Province, the boundary of the Western Province (part of Maha-dola) the boundary of the Western Province.

NOTE —The other lots lying within the above-mentioned boundaries are excluded from this order.

February 6, 1930.

H. E. JANSZ,  
Special Officer.

The consent of His Excellency the Governor has been obtained to the publication of the above order under section 4 (2) of the said Ordinances.

J. C. JANSZ,  
for Colonial Secretary.

Dated at Colombo, this 19th day of June, 1930.

**Order under Section 2 of "The Waste Lands Ordinances of 1897, 1899, 1900, 1903, and 1927," declaring Land to be Crown Property.**

In the matter of the lands commonly called or known as Delgahadeniya, situate in the village of Telihunna, in Ganga Ihala korale of Uda palata division of the Kandy District of the Central Province, and of "The Waste Lands Ordinances of 1897, 1899, 1900, 1903, and 1927."

THE notice required by section 1 of "The Waste Lands Ordinances of 1897, 1899, 1900, 1903, and 1927," having been duly published in manner prescribed by that section in respect of the above-named lands (*vide* Notice No. 10,153), and no claim having been made to the said lands or to any interest therein within the period of three months from the date specified in the said notice, I, Walter Douglas Godsall, Assistant Government Agent of the Kandy District of the Central Province, under and by virtue of the powers vested in me in that behalf by section 2 of the said Ordinances, do hereby on this 30th day of April, 1930, order and declare that the said lands, as more fully described

herein below, situate in the village of Telihunna, in Ganga Ihala korale of Uda palata division of the Kandy District of the Central Province, and shown as lots 1 and 2 in preliminary plan No. 7,279, and containing in extent 2 roods and 23 perches, are the property of the Crown.

*Description of the Lands referred to.*

The following lots situated in the village of Telihunna, in Ganga Ihala korale of Uda palata division of the Kandy District of the Central Province:—

Preliminary plan No. 7,279.

Lot.	Name of Land.	Extent, A. R. P.
1 ..	Delgahadeniya	0 0 34
2 ..	Do.	0 1 29
		0 2 23

and bounded as follows: on the north, east, south, and west by Delgahadeniyagommana claimed by the Crown.

W. D. GODSALL,

April 30, 1930. Assistant Government Agent.

**Order under Section 4, Sub-section (1), of "The Waste Lands Ordinances of 1897, 1899, 1900, 1903, and 1927," declaring Land to be Crown Property.**

In the matter of the land commonly called or known as Kendeketiya mukalana, situate in the village of Giddawa, in Palispattu east korale of Pata Dumbara division of the Kandy District of the Central Province, and of "The Waste Lands Ordinances of 1897, 1899, 1900, 1903, and 1927."

WHEREAS in pursuance of section 1 of the said Ordinances it was duly notified on the 19th day of July, 1929, that if no claim to the land commonly called or known as Kendeketiya mukalana, situate in the village of Giddawa, in Palispattu east korale of Pata Dumbara division of the Kandy District of the Central Province, containing in extent 2 acres 1 rood and 13 perches, and shown as lot 4 in preliminary plan No. 8,255, was made to the Assistant Government Agent of the Kandy District of the Central Province, within the period of three months from the date specified in such notice, such land would be declared the property of the Crown (*vide* Notice No. 10,175):

And whereas (1) Balagollegedera *alias* Rajapaksa-gedera Kira, and (2) ditto Sundara, both of Giddawa, made claim thereto; and whereas the said claimants have withdrawn their claims to the said land, I, Walter Douglas Godsall, Assistant Government Agent of the Kandy District of the Central Province, under and by virtue of the powers vested in me in that behalf by section 4 of the said Ordinances, do hereby on this 30th day of April, 1930, order and declare under section 4, sub-section (1), of the said Ordinances, that the said land, as more fully described herein below, is the property of the Crown.

*Description of the Land referred to.*

The following lot situated in the village of Giddawa, in Palispattu east of Pata Dumbara division of the Kandy District of the Central Province:—

Preliminary plan No. 8,255.

Lot.	Name of Land.	Extent, A. R. P.
4 ..	Kendeketiya mukalana	2 1 13

and bounded as follows: on the north by Mapadeniyehena claimed by the Crown (P. P. 8,255/1) estate path, Kendeketiya mukalana claimed by the Crown (P. P. 8,255/2); on the east by Kendeketiya mukalana claimed by the Crown (P. P. 8,255/2); on the south by Kendeketiya watta claimed by the Crown and Balagollegedera Kira (P. P. 8,255/3) and land described in title plan No. 219,165; and on the west by Mapadeniyehena claimed by the Crown (P. P. 8,255/5).

W. D. GODSALL,

April 30, 1930. Assistant Government Agent.

**Order under Section 4, Sub-section (1), of "The Waste Lands Ordinances, 1897, 1899, 1900, 1903, and 1927," admitting Land to be Private Property.**

In the matter of the land commonly called or known as Naduvayal, situate in the village of Veppadithurai in the Manmunai North pattu of the Batticaloa District, in the Eastern Province, and of "The Waste Lands Ordinances, 1897, 1899, 1900, 1903, and 1927."

WHEREAS in pursuance of section 1 of the said Ordinances it was duly notified on the 30th day of September, 1927, that if no claim to the land commonly called or known as Naduvayal, situate in the village of Veppadithurai in the Manmunai North pattu of the Batticaloa District, in the Eastern Province, containing in extent 1 acre 1 rood and 22 perches, and shown as lots 40 and 41 in preliminary plan No. 6,136, was made to the Assistant Government Agent of the Batticaloa District of the Eastern Province at the Batticaloa Kachcheri, within the period of three months from the date specified in such notice, such land would be declared the property of Crown, and dealt with on account of the Crown (Notice No. 9,626):

And whereas (1) George Caspersz Collete of Batticaloa made claim thereto, and Cecil John Suckling Pritchett, Esq., Assistant Government Agent of the Batticaloa District, made due inquiry into such claim, I, Charles Harrison-Jones, Government Agent, Eastern Province, in pursuance of the agreement dated the 5th November, 1928, admit under section 4, sub-section (1), of the said Ordinances, the claim of the said claimant, George Caspersz Collete of Batticaloa, to the said lands, as more fully described herein below, and as described in the Survey and description thereof authenticated by Arthur Henry Gerald Dawson, Esq., Surveyor-General, bearing date the 5th February, 1930, No. 403,835/F. O. T. P. (L. L. 2).

*Description of the Lands referred to.*

The following lots situate in the village of Veppadithurai in the Manmunai North pattu of the Batticaloa District, in the Eastern Province:—

Preliminary plan No. 6,136.

Lot.	Name of Land.	Extent, A. R. P.
40 ..	Naduvayal ..	.. 0 2 34
41 ..	Do. ..	.. 0 2 28

bounded as follows: north by land called Naduvayal (lots 32 and 31 in P. P. 6,136), east by land called Veppadithuraikadu (lot 42 in P. P. 6,136), south by land called Sinniahstotam (lot 44 in P. P. 6,136) and Naduvayal (lots 43 and 39 in P. P. 6,136), and west by Naduvayal (lot 39 in P. P. 6,136).

C. HARRISON-JONES,  
Government Agent.

March 24, 1930.

**Order under Section 2 of "The Waste Lands Ordinances of 1897, 1899, and 1900," declaring Land to be Crown Property.**

In the matter of the land commonly called or known as Dematapitiyewewa, Dematapitihena (reservation along Gansabhawa road), Maragahamulagala (reservation along tank bund), situate in the village of Porapola, in the Mahagalboda Megoda korale north of the Weudawili hatpattu of the Kurunegala District, in the North-Western Province, and of "The Waste Lands Ordinances, 1897, 1899, 1900, 1903, and 1927."

THE notice required by section 1 of "The Waste Lands Ordinances, 1897, 1899, 1900, 1903, and 1927," having been duly published in manner prescribed by that section in respect of the above-named land (*vide* Notice No. 10,290), and no claim having been made to the said land or to any interest therein within the period of three months from the date specified in the said notice, I, Walter John Lancashire Rogerson, Acting Government Agent, North-Western Province, under and by virtue of the powers vested in me in that behalf by section 2 of the said Ordinances, do hereby on this 8th day of May, 1930, order and declare that the said land, as more fully described herein below, situate in the village of Porapola, in the Mahagalboda Megoda korale north of the Weudawili hatpattu of the Kurunegala District, in the North-Western Province, and

shown as lots 1, 2, and 4 in preliminary plan No. 6,724, and containing in extent 3 acres 2 roods and 34 perches, the property of the Crown.

*Description of the Lands referred to.*

The following lots situate in the village of Porapola, in Mahagalboda Megoda korale north, in Weudawili hatpattu of the Kurunegala District of the North-Western Province:—

Preliminary plan No. 6,724.

Lot.	Name of Land.	Extent, A. R. P.
1 ..	Dematapitiyewewa ..	.. 3 1 2
2 ..	Dematapitihena (reservation along Gansabhawa road) ..	.. 0 0 25
4 ..	Maragahamulagala (reservation along tank bund) ..	.. 0 1 7
		3 2 34

bounded as follows: north by Dematapitiyewewa claimed by Brampy Samaranayake; east by road from Wilakatu-pota to Rangama; south by Porapola estate covered by title plan No. 260,807 and owned by A. M. Ranasinghe, lot 3 in preliminary plan No. 6,724 called Porapola estate owned by A. M. Ranasinghe; west by Maragahamulagala claimed by Y. Dingiri Banda and others, Dematapitiyewewa claimed by Y. Dingiri Banda and Dematapitiyewewa claimed by Brampy Samaranayake.

W. J. L. ROGERSON,  
Acting Government Agent.

May 8, 1930.

**Order under Section 2 of "The Waste Lands Ordinances of 1897, 1899, 1900, 1903, and 1927," declaring Land to be Crown Property.**

In the matter of the lands commonly called or known as Madinnawewehenyaya, Madinnawewa, Kumbukgollewewa, and Wewekumbura, situate in the village of Galweheragama, in Mahagalboda Megoda korale north in the Weudawili hatpattu of the Kurunegala District, in the North-Western Province, and of "The Waste Lands Ordinances, 1897, 1899, 1900, 1903, and 1927."

THE notice required by section 1 of "The Waste Lands Ordinances, 1897, 1899, 1900, 1903, and 1927," having been duly published in manner prescribed by that section in respect of the above-named lands (*vide* Notice No. 10,262), and no claim having been made to the said lands or to any interest therein within the period of three months from the date specified in the said notice, I, Walter John Lancashire Rogerson, Acting Government Agent, North-Western Province, under and by virtue of the powers vested in me in that behalf by section 2 of the said Ordinances, do hereby on this 8th day of May, 1930, order and declare that the said lands, as more fully described herein below, situate in the village of Galweheragama, in the Mahagalboda Megoda korale north of the Weudawili hatpattu in the Kurunegala District, in the North-Western Province, and shown as lots 1 and 2 in preliminary plan No. 6,743 and lots 1 and 2 in preliminary plan No. 6,745, and containing in extent about 5 acres 2 roods and 27 perches, are the property of the Crown.

*Description of the Lands referred to.*

The following lots situate in the village of Galweheragama, in Mahagalboda Megoda korale north, in Weudawili hatpattu of the Kurunegala District, in the North-Western Province:—

J.—Preliminary plan No. 6,743.

Lot.	Name of Land.	Extent, A. R. P.
1 ..	Madinnawewehenyaya (reservation along bund) ..	.. 0 0 37
2 ..	Madinnawewa ..	.. 2 2 16
		2 3 13

bounded as follows: north, east, south, and west by Madinnawewehenyaya claimed by D. T. Weerasuriya and others.

## II.—Preliminary plan No. 6,745.

Lot.	Name of Land.	Extent, A. R. P.
1 ..	Kumbukgollewewa ..	1 0 32
2 ..	Wewakumbura ..	1 2 22
		2 3 14

bounded as follows: north by Waggalekumbura claimed by Ran Menika and others; east by Kolongahamulahena claimed by E. M. Ukku Banda and others, Meegahamulakumbura claimed by E. M. Ukku Banda and others; south by Aswedduma claimed by E. P. Soysa, Debaraghamulagala claimed by E. Usabis Silva and others; west by

Dehigahamulagala claimed by E. M. Punchihamy and others and Nugagahamulagalawatta claimed by U. Jinadasa.

W. J. L. ROGERSON,  
Acting Government Agent.  
May 8, 1930.

## Correction Slip.

It is hereby notified for general information that the name "Alexandrina Louisa Carolina Wijesinghe Jayawardane" should be substituted for the name "Alexandrina Louisa Carolina Wijesinghe" appearing in line 23 of Final Order, Kurunegala S. O. No. 4,483, published in the Government Gazette No. 7,799 of August 22, 1930.

M. K. T. SANDYS,  
Special Officer.  
Colombo, September 3, 1930.

## LAND SALES IN THE CENTRAL PROVINCE.

**Matale No. 43.**—The Assistant Government Agent, Matale District, will on Thursday, October 23, 1930, at 1.30 P.M., at the Dambulla Gansabhawa, put up to auction, for sale or settlement, or will otherwise dispose of, the under-mentioned portions of Crown land, in accordance with the regulations of Government regarding land sales. Thirty-five allotments of land situated in the Matale North division of the Matale District of the Central Province.

Lot.	Name of Land.	Name of Claimant.	Description.	Extent. A. R. P.
1	Palugashena	Crown	Chena	2 2 1
2	Wattegammeddewatta	do.	Paddy field	0 0 13
Preliminary plan No. 8,591. Village—Ereula Pahalagama.				
1	Pahalapallanyaya	Crown	Chena	9 1 7
2	Potakadullehena	do.	do.	0 0 16*
3	Do.	do.	do.	2 0 1
4	Potakadullemukalana	do.	Forest	0 2 9*
5	Pallanyaya	do.	Chena	0 0 29*
6	Pallanyaya <i>alias</i> Elhena	Crown, H. Kiri Banda and others	do.	6 3 24
7	Kapuhena	Crown	do.	0 1 5*
8	Do.	Crown and W. Punchi Banda	do.	3 0 4
9	Do.	Crown	do.	0 0 37*
10	Do.	do.	do.	0 0 34*
11	Do.	Crown and W. Punchi Banda	do.	0 1 37
12	Do.	Crown	do.	0 1 15*
13	Do.	do.	do.	0 0 9*
14	Do.	Crown and W. Punchi Banda	do.	0 3 24
15	Do.	Crown	do.	0 0 4*
16	Do.	do.	do.	0 0 6*
17	Do.	Crown and W. Punchi Banda	do.	0 1 9
18	Talakotuwa	Crown and M. Dingiri Banda	do.	0 3 25
19	Do.	Crown and M. Kalu Banda	do.	0 3 31
20	Do.	Crown and H. Appuhami	do.	1 0 1
21	Do.	Crown and H. Punchi Banda	do.	1 2 24
22	Do.	Crown and H. Kiri Banda	do.	2 0 14
23	Do.	Crown and M. Keerala	do.	0 3 37
24	Do.	Crown	do.	0 2 0*
25	Do.	Crown and H. Mudiyanse	do.	0 3 24
26	Do.	Crown and H. Herath Banda	do.	0 3 23
27	Do.	Crown and H. Punchi Banda	do.	0 3 24
28	Do.	Crown	do.	0 3 5*
29	Do.	Crown, H. Dingiri Banda and another	do.	2 0 9
30	Do.	do.	Forest	1 1 10
31	Do.	Crown	Chena	0 3 12
Preliminary plan No. 8,409. Village—Digampataha.				
1	Galapaulamukalana <i>alias</i> Pansalawatta	Crown	Garden 1 year old contains a hut	0 1 32
2	Do.	do.	High jungle	0 2 25

\* Reservation (not for sale).

Upset prices from Rs. 10 to Rs. 170 per acre. Further particulars regarding these lands may be obtained from the Assistant Government Agent, Matale, and plans of them from the Surveyor-General.

Colonial Secretary's Office,  
Colombo, August 28, 1930.

F. G. TYRRELL,  
Acting Colonial Secretary.

**Matale No. 44.**—The Assistant Government Agent, Matale District, will on Friday, October 24, 1930, at 1.30 P.M., at the Galemela Gansabhawa, put up to auction, for sale or settlement, or will otherwise dispose of, the under-mentioned portions of Crown land, in accordance with the regulations of Government regarding land sales. Sixty-five allotments of land situated in the Matale North division of the Matale District of the Central Province.

Lot.	Name of Land.	Name of Claimant.	Description.	Extent. A. R. P.
1	Katuyaya	Crown	Chena	0 2 10*
2	Do.	Crown, M. Dingiri Banda, and others	do.	2 1 5
3	Do.	Crown	do.	0 0 14*



## Preliminary plan No. 8,578. Village—Bambarakatupota.

Lot.	Name of Land.	Name of Claimant.	Description.	Extent.	
				A.	R. P.
1	Ihalagahagederawatta	Crown and T. Omaru Lebbe	Garden containing coconut trees, tobacco, and plantain bushes 4 to 10 years old	0	0 22
2	Kohombagahagederawatta	Crown, Pitche Tamby and another	Garden 10 to 20 years old. Contains a temporary mud hut and 1 permanent building	0	1 18
3	Talagahawatta and Kohombagahawatta	Crown	Waste land	0	0 7*
4	Talagahagederawatta	Crown and T. Ibrahim Lebbe	Garden 1 year old contains a temporary mud hut	0	1 34
5	Ihalagahagederawatta	Crown and I. Abdul Kader	Garden containing a few coconut trees and plantain bushes 1 to 5 years old and a temporary mud hut	0	1 13
6	Ihalagederawatta	Crown and I. Omuru Lebbe	Garden containing a few coconut trees and plantain bushes 5 to 15 years old and a temporary mud hut	0	1 1
7	Do.	Crown and I. Mohamed Lebbe	Garden containing a few coconut trees and plantain bushes	0	0 14
8	Do.	Crown and I. Ismail Lebbe	Garden containing a few plantain bushes and murunga trees 5 to 10 years old	0	0 14
9	Do.	Crown, I. Muhammadu Lebbe and others	Garden containing a few coconut trees, plantain bushes, &c., 5 to 20 years old, and 3 mud huts	0	1 2
10	Do.	Crown	Waste land	0	0 17*
11	Do.	Crown and I. Hamidu Lebbe	Garden containing a few coconut trees and plantain bushes 5 to 20 years old and 2 temporary huts	0	1 38
12	Do.	Crown	Waste land	0	0 6*
13	Do.	Crown and I. Kader Ussan	Garden containing a few coconut trees &c., 5 to 9 years old and a temporary hut	0	0 21
14	Do.	do.	Garden containing 4 lime trees and murunga trees 5 years old	0	1 1
15	Pahalagederawatta	Crown and P. Awsauma	Garden containing coconut trees, &c., 2 to 6 years old	0	1 3
16	Do.	do.	Garden containing a few coconut trees, &c., 12 years old and a temporary mud hut	0	0 20
17	Ihalagederawatta	Crown and I. Ibrahim	Garden containing coconut trees, &c.	0	1 17
18	Do.	Crown and I. Ibrahim Lebbe	Garden containing 1 coconut tree and a jak tree about 20 years old and a temporary mud hut	0	0 33
19	Do.	Crown and I. Ahamadu Lebbe	Garden containing a murunga tree, &c., 5 to 10 years old, including a mango tree about 25 years old and a tamarind tree about 40 years old	0	1 33
20	Pahalagederawatta	Crown and P. Siyadu Ussan	Garden containing a few coconut trees and plantain bushes 5 years old and a temporary mud hut	0	1 33
21	Kahataghamulayaya	Crown	Chena	0	0 22*
Preliminary plan No. 8,573. Village—Damunamulla.					
1	Dehigahamullehena <i>alias</i> Polwatta	Crown and A. A. PUNCHIRALA	Garden contains tobacco, 1 coconut tree about 7 years old, and 1 lime tree about 5 years old	1	3 31
2	Do.	do.	Tobacco	0	0 28*
3	Tisbamba	Crown	Waste land (used as a road)	0	0 30*
4	Hikgahamullehena and Dehigahamullehena <i>alias</i> Polwatta	do.	Waste land	0	0 24*
5	Hikgahamullehena	Crown and A. Ranhami	Chena	0	0 35
6	Hikgahamullewatta	do.	Coconut garden contains 18 coconut plants about 1 to 2 years old	1	0 30
7	Hikgahamullehena	Crown and A. A. PUNCHIRALA	Tobacco	0	0 25*
8	Hikgahamullehena <i>alias</i> Gedaragawahena	Crown, A. A. PUNCHIRALA and another	Chena	3	0 5
9	Hikgahamullehena	Crown	do.	0	0 19*
Preliminary plan No. 8,576. Village—Galewela.					
1	Ganimayaya	Crown, A. Majhidu and others	Garden contains coconut plants 3 years old	0	0 21
2	Do.	Crown, N. Masahidin and others	Garden contains 1 coconut tree 8 years old, several plantain bushes and a hut	0	0 23
3	Kosampitiya	Crown, A. Habibu and others	Garden containing coconut trees and arecanut trees 8 years old	0	1 3
4	Ganimayaya	Crown, Naina and others	Garden contains coconut plants 3 years old and several plantain bushes	1	1 5
5	Do.	do.	Chena	2	3 27
6	Do.	Crown, A. P. Marikar and others	Tobacco garden contains several plantain bushes	0	1 25

Lot.	Name of Land.	Name of Claimant.	Description.	Extent.			
				A.	R.	P.	
7	Ganhimiyawa	Crown, A. Abdul Sheriff and others	Chena	2	0	18	
		Preliminary plan No. 8,597. Village—Walaswewa.					
1	Harakkapuyayehena	Crown, N. W. Ran Banda and others	Chena	0	2	29	
2	Do.	Crown and M. W. Mutu Banda	do.	0	2	26	
3	Do.	Crown, M. W. Ram Banda and others	do.	0	1	17	
4	Do.	Crown and N. W. Mudiyanse Banda	do.	0	2	29	
5	Dikyayewatta	Crown and N. W. Heen Banda	Garden contains 2 jak plants about 4 years old	0	0	21*	
6	Do.	do.	Garden contains coconut and jak trees 8 years old	0	2	7	
7	Dikyayehena	do.	Chena	0	1	25	
8	Do.	Crown and N. W. Ukku Banda	do.	0	1	9	
9	Dikyayewatta	do.	Garden contains coconut plants, murunga trees, and plantain bushes 4 years old and a temporary house of mud walls and straw roof	0	3	18	
10	Do.	do.	Garden contains 7 coconut plants 4 years old	0	0	18*	
11	Dikyayehena	Crown, N. W. Tennakon Banda and others	Chena	0	1	24	
12	Harakkapuyayehena	Crown and N. W. Heen Banda	do.	0	1	33	
13	Do.	Crown and M. W. Mutu Banda	do.	0	2	32	
14	Do.	do.	do.	1	2	36	
15	Do.	Crown, N. W. Ukku Banda and others	do.	0	2	36	
16	Do.	Crown, K. B. Ehelepola Korala and another	do.	0	3	27	
		Preliminary plan No. 8,598. Village—Walaswewa.					
1	Epitawela	Crown and N. W. Heen Banda	Paddy field	0	1	33	
2	Etinokapuyayehena	do.	Chena	1	0	2	
3	Epitawela	Crown and N. W. Ukku Banda	Paddy field	0	1	25	
		Preliminary plan No. 8,599. Village—Walaswewa.					
1	Kongolleyayehena	Crown and M. Dingiri Amma	Chena	0	1	36	
2	Do.	Crown and N. V. T. Banda	do.	0	1	21	
3	Do.	Crown	do.	0	0	18*	
4	Do.	Crown and M. Dingiri Amma	Tobacco	0	0	35	
5	Do.	Crown and N. V. T. Banda	do.	0	1	10	
6	Do.	Crown and M. W. Mutu Banda	Garden contains plantain and coconut plants 1 year old and chena	1	1	14	

\* Reservation (not for sale).

Upset prices a Rs. 10 per acre. Further particulars regarding these lands may be obtained from the Assistant Government Agent, Matale, and plans of them from the Surveyor-General.

Colonial Secretary's Office,  
Colombo, August 30, 1930.

F. G. TYRRELL,  
Acting Colonial Secretary.

**Matale No. 45.**—The Assistant Government Agent, Matale District, will on Wednesday, October 22, 1930, at 1.30 P.M., at the Naula Gansabhawa, put up to auction, for sale or settlement, or will otherwise dispose of, the under-mentioned portions of Crown land, in accordance with the regulations of Government regarding land sales. Forty-five allotments of land situated in the Matale North division of the Matale District of the Central Province.

Lot.	Name of Land.	Name of Claimant.	Description.	Extent.		
				A.	R.	P.
1	Welikade	Crown and K. Kalu Banda	Coconut garden 1 to 6 years old and plantain bushes	1	3	24
2	Do.	Crown	Garden contains coconut plants 1 to 3 years old and plantain bushes	0	0	4*
3	Do.	Crown and K. Punchirala	Coconut garden 2 to 6 years old and plantain bushes	0	2	12
5	Do.	Crown and P. Kiri Banda	Garden contains coconut plants 1½ years old and plantain bushes, &c.	1	0	11
6	Do.	Crown, A. Muthu Menika and others	Chena	0	1	4
7	Do.	Crown and A. M. Dingiri Banda	do.	0	3	27
8	Do.	Crown and K. Tikiri Banda	Chena contains a few plantain bushes	0	1	30
9	Do.	Crown and A. M. Muthu Banda	Garden contains coconut plants 1 year old and plantain bushes	0	1	21
10	Do.	Crown and A. M. Dingiri Banda	do.	1	0	17
11	Do.	Crown	Chena	0	0	29*
12	Welikade alias Galabodawatta	do.	do.	0	0	10*
13	Galabodawatta	Crown, K. Punchirala and others	Chena contains plantain bushes	1	0	7
14	Do.	Crown, K. Punchirala and another	Coconut garden 2 to 3 years old and plantain bushes	0	3	8
15	Do.	do.	Coconut garden 2 years old and plantain bushes	0	0	17*
16	Do.	Crown, K. Dingiri Banda and others	Chena	3	0	3*
17	Do.	Crown and P. Kiri Banda	Chena contains a few plantain trees	3	1	2
18	Do.	Crown	Chena	0	0	14*

Lot.	Name of Land.	Name of Claimant.	Description.	Extent.	
				A.	R. P.
19	Kusalambawa Nawata	Crown	Forest contains a spring	0	1 5*
20	Kolongahamulatenna	Crown and K. Dingiri Banda	Chena	0	1 36
21	Do.	do.	Coconut garden 4 to 10 years old and plantain bushes	2	2 6
22	Do.	Crown and K. Kalu Banda	Coconut garden 1 to 4 years old and plantain bushes	0	1 23
23	Do.	Crown and K. Dingiri Banda	Chena	0	1 25
24	Do.	Crown, K. Dingiri Banda and others	do.	0	3 13
25	Do.	Crown, P. Kiri Banda and another	do.	1	2 29
26	Yabaragalodehena	Crown and V. Kiriya Henaya	do.	0	3 22
27	Do.	do.	Garden contains coconut plants 1 year old and plantain bushes	0	0 29
28	Udiyawela	Crown and H. Appuhami	Garden contains plantain trees 1 year old	1	0 17
29	Do.	Crown and Y. Appuhami	Garden contains coconut plants 3 years old and plantain bushes	2	1 16
30	Do.	Crown	Forest contains a spring	0	3 15*
31	Do.	Crown, Y. Appuhami and another	Coconut garden 1 to 3 years old and plantain bushes	0	3 17
32	Do.	do.	Chena	1	1 33
33	Kekirihena	Crown	do.	1	2 38
Preliminary plan No. 8,506. Village—Melpitiya.					
1	Karambalanda	Crown and K. B. Ratnayake	Garden contains coconut plants 1 year old and plantain bushes	0	2 19
2	Do.	do.	Chena	0	3 14
3	Karambagahalanda	Crown and D. Seneviratna	do.	0	0 16
4	Karambagahalanda	do.	Garden contains coconut and jak plants 3 years old and plantain bushes	0	2 33
5	Do.	do.	Garden contains coconut plants 3 years old and plantain bushes	0	0 23*
6	Pangolleamuna	do.	Water-hole contains arecanut and 2 coconut trees 35 years old	0	0 35*
7	Pussapitiyavendesihena	Crown	Chena	0	1 17*
8	Do.	do.	do.	1	2 0
Preliminary plan No. 8,539. Village—Nikula.					
1	Kapukotuwwewatta	Crown and P. Ukku Banda	Garden contains coconut plants and plantain bushes 3 years old	0	1 32
2	Bandinaidewatta	do.	Chena contains 1 coconut tree 5 years old	0	0 15*
3	Do.	Crown and G. Ukku Banda	Chena contains coconut trees 5 years old	0	1 8
Preliminary plan No. 8,669. Village—Pallehaduwa.					
1	Kudumirishena	Crown and M. Kalu Banda Arachchi	Chena	0	3 25
Preliminary plan No. 8,509. Village—Karawilahena.					
3	Henayawatta	Crown, M. Appuhamy and another	Chena	0	3 19

\* Reservation (not for sale).

Upset price from Rs. 10 to Rs. 30 per acre. Further particulars regarding these lands may be obtained from the Assistant Government Agent, Matale, and plans of them from the Surveyor-General.

Colonial Secretary's Office,  
Colombo, August 30, 1930.

F. G. TYRRELL,  
Acting Colonial Secretary.

### LAND SALES IN THE SOUTHERN PROVINCE.

Galle No. 88.—The Government Agent, Southern Province, will on Tuesday, October 21, 1930, at 1.30 P.M., at his office in the Galle Kacheheri, put up to auction, for sale or settlement, or will otherwise dispose of, the under-mentioned portion of Crown land, in accordance with the regulations of Government regarding land sales. An allotment of land situated in the Hinidum pattu of the Galle District of the Southern Province.

Lot.	Name of Land.	Name of Applicant.	Description.	Extent.		Upset price A. R. P. per acre, Rs.
				A.	R. P.	
1B2	Gonakoladeniyewatta	Edwin Dias Nagahawatte of Pettigalawatta	Garden	0	0 12	50

Further information regarding this land can be obtained from the Government Agent, Southern Province, and its plan from the Surveyor-General.

Colonial Secretary's Office,  
Colombo, September 1, 1930.

F. G. TYRRELL,  
Acting Colonial Secretary.

### LAND SALES BY THE SETTLEMENT OFFICER.

#### NORTH-WESTERN PROVINCE.

No. 9,626, S. O.—The Land Settlement Officer will on Saturday, October 25, 1930, at 9 A.M., at Dandagamuwa Resthouse, put up to auction, for sale or settlement, or will otherwise dispose of, the under-mentioned portions of Crown land, in accordance with the regulations of Government regarding land sales. Thirteen allotments of land situated in the Katugampola korale north of Katugampola hatpattu division of the Kurunegala District of the North-Western Province.

Lot.	Name of Land.	Name of Applicant or Claimant.	Description.	Extent.	
				A.	R. P.
5	Bogahamulawatta	(1) Lekam Mudiyanseleage Mudalihami, ex Arachchi, (2) ditto Mangohamy of Pahala Wirakodiyana	Garden	3	0 21

Lot.	Name of Land.	Name of Applicant or Claimant.	Description.	Extent.		
				A.	R.	P.
14	Kahatagahamulahena	Kudarala Lekamalage Kirihami	Chena	0	1	0
15	Kahatagahamulawatta	do.	Garden	3	2	25
17	Kongahamulawatta	(1) Ditto Mudalihami, (2) ditto Kirihamy	do.	0	2	26
20	Andaragahamulawatta	(1) Kudarala Lekamalage Mudalihami, (2) ditto Binduhamy	do.	0	1	30
21	Dangahamulawatta <i>alias</i> Talgahamulawatta	(1) Kudarala Lekamalage Mudalihami, (2) Olupeliyawe Lekamalage Kiri Banda, (3) Kudarala Lekamalage Appuhamy, (4) ditto Dingiri Banda of Ihala Wirakodiyana, (5) ditto Ukku Amma of ditto	do.	0	3	16
23	Talgahamulawatta	(1) Walauwe Lekamalage Kiri Banda, (2) ditto Kirihamy, (3) ditto Dingiri Menika, (4) ditto Punchirala, (5) ditto Mutu Menika, (6) ditto Ran Menika, (7) ditto Ranhamy, (8) ditto Herathamy	do.	0	2	16
32	Kongahamulahenewatta <i>alias</i> Godellehenewatta <i>alias</i> Nugagahamulahenewatta	Loku Balasuriyago Don Hendrick Appuhami	do.	14	2	12
34	Nugagahamulahenewatta	do	do.	4	3	9
40	Kahatagahamulawatta	(1) Sirirama Mudiyanseleage Velappuhami, (2) Kudaralalaye Binduhamy	do.	4	2	1
41	Nugagahamulawatta	Julis Appuhami	do.	2	3	4
42	Kongahamulawatta <i>alias</i> Gangodayagehenewatta	Singappulihenayalage Ukkuwe Henaya	do.	4	2	34
52	Ambagahamulawatta	(1) Kudarala Lekamalage Kirihami, (2) Olupeliyawe Lekamalage Kiri Banda	do.	0	2	10

Upset price at Rs. 10 to Rs. 100 per acre. Further information regarding these lands can be obtained from the Land Settlement Officer, and plans of them from the Surveyor-General.

Colonial Secretary's Office,  
Colombo, September 2, 1930.

F. G. TYRRELL,  
Acting Colonial Secretary.

No. 9,627, S. O.—The Land Settlement Officer, will on Monday, October 27, 1930, at 9 A.M., at Dandagamuwa Resthouse, put up to auction, for sale or settlement, or will otherwise dispose of, the under-mentioned portions of Crown land, in accordance with the regulations of Government regarding land sales. Twenty-five allotments of land situated in the Katugampola korale north of Katugampola hatpattu division of the Kurunegala District of the North-Western Province.

Lot.	Name of Land.	Name of Applicant or Claimant.	Description.	Extent.		
				A.	R.	P.
Block survey preliminary plan No. 2,188.—Elatalawa Ihala.						
54	Ambagahamulahena	(1) Kudarala Lekamalage Kirihami, (2) ditto Binduhami	Garden	0	0	39
55	Asdiyawalawatta	(1) Walauwe Lekamalage Kiri Banda, (2) ditto Kirihamy, (3) ditto Dingiri Menika, (4) ditto Mutu Menika, (5) ditto Ranhamy, (6) ditto Herathamy, (7) ditto Rammenika	do.	1	1	16
58	Kebellawalawatta	(1) Walauwe Lekamalage Victorihami, (2) Karunanayake Patirannehege Podi Singho of Pannala	do.	0	3	4
59	Kebellawala	Walawwe Lekamalage Kiri Banda	Paddy	0	2	35
63	Bogahamulawatta	Loku Balasuriyago Don Hendrick Appuhami	Garden	0	3	16
64	Meegahamulawatta	Walauwe Lekamalage Punchihami	do.	0	3	18
70	Nerenambagahamulawatta <i>alias</i> Talgahamulawatta	(1) Kudaralalekamalage Mudalihamy, (2) Olupeliyawe Lekamalage Kiri Banda, (3) Navaratne Lekamalage Menik Etana	do.	1	2	1
71	Talgahamulawatta	Olupeliyawe Lekamalage Kiri Banda	do.	2	1	23
79	Dangollewatta	(1) Hettiachchige Ukku Menika, (2) Punchi Mudiyanseleage Vidane	do.	0	2	30
80	Kahatagahamulawatta	(1) Punchi Mudiyanseleage Banda, (2) ditto Gamarala	do.	1	0	4
82	Kahatagahamulahena	Kirihami Lekamalage Nanhami	Chena	0	3	38
83	Batalahenewatta	Ditto Samel Appu	Garden	1	3	24
84	Kahatagahamulawatta	Kudaralage Yahapathami	do.	0	3	27
86	Batalahenewatta <i>alias</i> Bogahamulahenewatta	(1) Emmia Mudiyanseleage Mudalihami Vedarala, (2) Kudaralalaye Welappuhami, (3) ditto Ukku Menika, (4) ditto Punchirala	do.	2	0	7
89	Kahatagahamulawatta	Punchi Mudiyanseleage Vidane Appu	do.	3	2	13
91	Mylaghamulawatta	(1) Lokubalasuriyago Don Hendrick Appuhami, (2) Lekam Mudiyanseleage Mudalihamy, ex Arachchi, (3) Kudarala Lekamalage Mudalihamy	do.	9	0	30
92	Kahatagahamulahena	(1) Lekam Mudiyanseleage Mudalihami Hitapu-arachchi, (2) Loku Balasuriyago Don Hendrick Appuhamy	do.	0	1	34
93	Kathurugahamulawatta	(1) Lekamalage Hettihami, Fiscal Arachchi, (2) ditto Mudalihami Vidane, (3) Lekam Mudiyanseleage Mudalihamy, ex Arachchi, (4) Kudarala Lekamalage Mudalihamy, (5) Swarna-adipati Kuruppuge Ablan Curera, (6) Jayasinghe Arachchige Robertinahami	do.	3	1	1
97	Makullagahamulahena	(1) Don Jusey Jayatunga Appuhami, (2) Selestinu Appu, (3) Liyanage Sarpinu Appuhamy	do.	10	3	17
102	Makullagahamulawatta <i>alias</i> Iddagaspiyewatta	(1) Liyanage Don Sarpinu Appuhami of Kochchikade, Negombo, (2) Kudarala Lekamalage Appuhamy, (3) ditto Menikhamy, (4) ditto Sundara Banda, (5) ditto Wimalhami	do.	0	1	20
103	Kahatagahamulawatta	(1) Kudarala Lekamalage Appuhami (2) ditto Menikhamy, (3) ditto Sundara Banda, (4) ditto Wimalhamy	do.	1	0	4
106	Do.	Punchi Mudiyanseleage Vidane Appu	do.	0	2	23
109	Bogahamulahenewatta	do.	do.	0	3	22

Lot.	Name of Land.	Name of Applicant or Claimant.	Description.	Extent.		
				A.	R.	P.
111	Godellehenewatta	(1) Emmia Mudiyansele Ran Menika, (2) ditto Kiri Menika, (3) ditto Ukku Menika	Garden	0	3	18
112	Godellehenewatta <i>alias</i> Dawatagahamulawatta	Kudaralage Binduhami	do.	0	1	38

Upset price at Rs. 10 to Rs. 100 per acre. Further information regarding these lands can be obtained from the Land Settlement Officer, and plans of them from the Surveyor-General.

Colonial Secretary's Office,  
Colombo, September 2, 1930.

F. G. TYRRELL,  
Acting Colonial Secretary.

**No. 9,628, S. O.**—The Land Settlement Officer will on Tuesday, October 28, 1930, at 9 A.M., at Dandagamuwa Rest-house, put up to auction, for sale or settlement, or will otherwise dispose of, the under-mentioned portions of Crown land, in accordance with the regulations of Government regarding land sales. Twenty-five allotments of land situated in the Katugampola korale north of Katugampola hatpattu division of the Kurunegala District of the North-Western Province.

Lot.	Name of Land.	Name of Applicant or Claimant.	Description.	Extent.		
				A.	R.	P.
107	Bogahamulahenewatta	Emmia Mudiyansele Punchi Banda	Garden	0	1	15
108	Do.	Ditto Kapuruhami	do.	0	1	6
114	Dawatagahamulawatta <i>alias</i> Meegahamulawatta	Kudarala Lekamalage Punchi Menika and others	do.	1	1	31
115	Batalahena	(1) Kirihami Lekamalage Appuhami, (2) Herat Mudiyansele Herathamy	Chena	0	3	12
116	Kahatagahamulahenewatta <i>alias</i> Batalahenewatta <i>alias</i> Siyambalagahamulawatta	Kirihami Lekamalage Appuhami	Garden	7	0	5
117	Kongahamulawatta	Hitihami Lekamalage Mudalihami	do.	0	1	24
118	Bulugahamulawatta	(1) Hitihami Lekamalage Kapuruhami (2) Appuhami	do.	0	2	15
119	Siyambalagahamulawatta	do.	do.	0	1	13
131	Paragahapityewatta	Kudarala Lekamalage Mudalihami	do.	0	2	3
134	Bogahamulahena <i>alias</i> Helambagahamulahena	(1) Ditto Mudalihami, (2) ditto Binduhami, (3) Olupeliya Lekamalage Kiri Banda	Chena	1	0	1
135	Bogahamulawatta	Olupeliya Lekamalage Kiri Banda	Garden	0	2	5
136	Bogahamulahena	Ranatunga Arachchige Appusingho Appuhami	Chena	0	2	15
137	Bogahamulawatta	Maha Mudiyansele Ukkurala	Garden	1	0	39
138	Pathahagawawatta	Kudarala Lekamalage Ran Menika	do.	1	1	19
140	Kogahamulawatta <i>alias</i> Meegahamulawatta	(1) Maha Mudiyansele Ranhami (2) ditto Ukkurala	do.	5	0	0
141	Kogahamulawatta	Ditto Ukkurala	do.	2	0	17
142	Do.	do.	do.	1	0	19
144	Ehatugahamulawatta	(1) Ditto Ukkurala, (2) Nawaratne Mudiyansele Appuhamy, <i>ex</i> Arachchi	do.	2	1	2
145	Amuhena	(1) Ditto Appuhamy Arachchi, (2) ditto Appuhamy Vidane, (3) ditto Mudalihami, (4) ditto Kiri Menika, (5) H. Punchirala, both of Deegalla	Chena	1	2	23
146	Do.	do.	Garden	4	1	6
147	Meegahamulawatta	(1) Nawaratne Mudiyansele Appuhami, (2) Mapa Mudiyansele Ukkurala	do.	4	1	14
152	Diwulgahamulawatta	(1) Rampatidewage Puncha, (2) Herat Mudiyansele Punchappuhami, (3) Kudarala Lekamalage Appuhamy	do.	1	2	0
153	Minikanattawatta <i>alias</i> Galagawawatta <i>alias</i> Kadurugahamulawatta	(1) Nawaratne Mudiyansele Kiri Menika of Digalla, (2) ditto Ukku Menika of Udubaddawa, (3) Rampatidewage Puncha	do.	7	3	24
155	Galagawawatta	Nawaratne Mudiyansele Appuhami	do.	5	1	24
158	Amuhenewatta	Ditto and others	do.	4	0	30

Upset price at Rs. 10 to Rs. 100 per acre. Further information regarding these lands can be obtained from the Land Settlement Officer, and plans of them from the Surveyor-General.

Colonial Secretary's Office,  
Colombo, September 2, 1930.

F. G. TYRRELL,  
Acting Colonial Secretary.

**No. 9,629, S. O.**—The Land Settlement Officer will on Wednesday, October 29, 1930, at 9 A.M., at Dandagamuwa Resthouse, put up to auction, for sale or settlement, or will otherwise dispose of, the under-mentioned portions of Crown land, in accordance with the regulations of Government regarding land sales. Twenty allotments of land situated in the Katugampola korale north of Katugampola hatpattu division of the Kurunegala District of the North-Western Province.

Lot.	Name of Land.	Name of Applicant or Claimant.	Description.	Extent.		
				A.	R.	P.
20	Godellehenewatta	(1) Kirihami Lekamalage Samuel Appu, (2) ditto Appuhamy, (3) Kirinaidelage Punchi Naide	Garden	4	2	24
23	Vilendagahamulawatta	(1) Ratnasinghege Siyadorishami, (2) Kudarala Lekamalage Appuhamy, (3) ditto Menikhamy, (4) ditto Sundara Banda, (5) ditto Wimalahamy	do.	3	0	0
25	Do.	(1) Emmia Mudiyansele Punchi Singho, (2) Arachchilage Ukku Menika, (3) Imiya Mudiyansele Dingiri Menika, (4) ditto Ram Menika, (5) ditto Podi Appuhamy, (6) Kirihamy Lekamalage Appuhamy, (7) Singappuli Henayalage Ukkurwa Henaya, (8) Tennekoon Mudiyansele Punchi Banda	do.	0	3	3

Lot.	Name of Land.	Name of Applicant or Claimant.	Description.	Extent.		
				A.	R.	P.
27	Danhenewatta ..	(1) Emmia Mudiyansele Kiri Banda, (2) ditto Mudalihamy, (3) ditto Punchirala	Garden ..	1	1	3
30	Wewawatta ..	(1) Kirinaidelage Kawwa Naide, (2) ditto Appu Naide, (3) ditto Nugu Naide	do. ..	0	2	19
32	Kahatagahamulawatta ..	(1) Kirinaidelage Kalla Naide, (2) Rana Naide	do. ..	1	0	29
35	Polwatta ..	Kirinaidelage Kiri Naide	do. ..	0	1	4
36	Meegahamulahena ..	Ditto Punchi Naide	Chena ..	0	2	3
42	Amuhewawatta ..	Kudarala Lekamalage Mudalihami	Garden ..	0	0	13
43	Dangolowatta ..	Kiri Naidelage Manuel Naide	do. ..	4	1	6
45	Amuhewawatta ..	Kudarala Lekamalage Mudalihami	do. ..	1	3	10
45A	Do. ..	Ditto and Kudarala Lekamalage Kapuruhami	do. ..	0	0	17
46	Kadjugahamulahena ..	(1) Kiri Naidelage Bada Naide, (2) Kudaralalage Yahapathamy	Chena ..	2	2	30
47	Kadjugahamulawatta ..	Kirinaidelage Kiri Naide	Garden ..	1	3	18
49	Wewawatta ..	(1) Kirinaidelage Kauwa Naide, (2) ditto Appu Naide, (3) ditto Ungu Naide	do. ..	0	1	13
51	Amuhewawatta ..	(1) Kudarala Lekamalage Kapuruhami, (2) Lekamralage Mudalihamy Arachchi	do. ..	1	3	0
52	Amuhena ..	(1) Kirinaidelage Punchi Naide, (2) ditto Sinna Naide, (3) ditto Nachchire	do. ..	0	2	29
53	Amuhewawatta ..	do. ..	do. ..	0	1	29
56	Do. ..	(1) Kudarala Lekamalage Kapuruhami, (2) Jayakodi Arachchige Martinahamy	do. ..	0	2	16
57	Do. ..	Kirinaidelage Hondea Naide	do. ..	1	3	24

Upset price at Rs. 10 to Rs. 100 per acre. Further information regarding these lands can be obtained from the Land Settlement Officer, and plans of them from the Surveyor-General.

Colonial Secretary's Office,  
Colombo, September 2, 1930.

F. G. TYRELL,  
Acting Colonial Secretary.

No. 9,630, S. O.—The Land Settlement Officer will on Monday, November 3, 1930, at 8.30 A.M., at Udabaddawa Camp, put up to auction, for sale or settlement, or will otherwise dispose of, the under-mentioned portions of Crown land, in accordance with the regulations of Government regarding land sales. Seventeen allotments of land situated in the Katugampola korale south of Katugampola hatpattu division of the Kurunegala District of the North-Western Province.

Lot.	Name of Land.	Name of Applicant or Claimant.	Description.	Extent.		
				A.	R.	P.
14	Raththaranwatta ..	Balance not paid by Warnakulasuriya Juwan Fernando of Ha'danduwana in Pitigal korale south	Garden ..	3	2	23
22	Thimbirigahamulawatta ..	Balance not paid by (1) Weerappuliradage Juwanisa Henaya, (2) Jayawardane Pedyalage Julia Ridi	do. ..	1	0	14
24	Do. ..	do. ..	do. ..	1	1	4
37	Moragahamulawatta ..	Balance not paid by Balasuriya Patirannehelage Hitihami	do. ..	1	0	14
45	Kunusamadaragahamulahena, Kahatagahamulahena ..	Balance not paid by (1) Jayasekera Hetti Arachchige Agnes Hami, (2) Lansakara Ullar Achchilage Appuhami, (3) Wirasundera Jayasuriya Arachchige Jeewath Hami	do. ..	2	1	39
96	Kongahamulawatta ..	Balance not paid by Balasuriya Patirannehelage Mudalihami	do. ..	1	2	5
100	Galagawahena ..	Balance not paid by (1) Jayawardane Pedyalage Kiriya Henaya, (2) ditto Nanhonda, (3) ditto Punchiridi, (4) ditto Chara Henaya	Chena ..	1	2	0
102	Kongahamulawatta ..	Balance not paid by Jayawardane Pedyalage Nanhonda	Garden ..	1	0	32
105	Do. ..	Balance not paid by Jayawardane Pedyalage Punchi Ridi	do. ..	1	0	8
119	Kadurugahamulahena ..	Balance not paid by Serasinghe Jayakodi Arachchige Asena	Chena ..	2	0	36
6	Saiffe estate ..	Abdulhussan Davoodbhoy of Colombo	Garden ..	14	2	17
32	Bogahamulawatta ..	(1) Jayamahahithamilage Ukku Banda, (2) ditto Banda of Bunnehopola, (3) ditto Ran Menika, (4) Warnakulasuriya Juwakinu Fernando	do. ..	1	2	15
46	Kajugahamulawatta ..	Jayamahahithamilage Banda Korala	do. ..	0	1	35
80	Ambagahamulawatta ..	(1) Jayamahahithamilage Ukku Banda, Vidane, (2) ditto Bandappuhamy, both of Bunnehopola	do. ..	0	0	38
101	Galeudahena ..	(1) Jayawardane Arachchige Peduru Marthis Appuhami, (2) Hatarasinghe Vidanelage William of No. 13, Main street, Punchi Singho Brothers, Pettah, Colombo, (3) Wannakuwaduge Stephen Fernando, (4) ditto Manuel Fernando, (5) ditto Andrew Fernando, (6) Engo Fernando, (7) Nona Fernando, all of Katukurunda, Moratuwa, (8) Swarna Adipathy Kurupuge Pabilis Coreyra, (9) Mallowa Tantarige Ana Maria Perera	do. ..	0	3	33
58A	Galeudahenewatta ..	Crown	do. ..	0	0	20*
81	Ambagahamulawatta ..	(1) Jayamahahithamilage Ukku Banda, Vidane, (2) ditto Bandappuhamy, both of Bunnehopola	do. ..	0	0	8*

\* For lease only.

Upset price at Rs. 10 to Rs. 100 per acre. Further information regarding these lands can be obtained from the Land Settlement Officer, and plans of them from the Surveyor-General.

Colonial Secretary's Office,  
Colombo, September 2, 1930.

F. G. TYRELL,  
Acting Colonial Secretary.

**No. 9,631, S. O.**—The Land Settlement Officer will on Friday, November 21, 1930, at 8.30 A.M., at Kanogama Circuit Bungalow, put up for lease, or will otherwise dispose of, the under-mentioned portions of Crown land, in accordance with the regulations of Government regarding land sales. Four allotments of land situated in the Angomu korale of Dewamedhi hatpattu division of the Kurunegala District of the North-Western Province.

## Block survey preliminary plan No. 2,340.—Damunowa.

Lot.	Name of Land.	Name of Applicant or Claimant.	Description.	Extent.		
				A.	R.	P.
9	Menerihenewatta ..	(1) Kavanna Ana Sinnatamby, (2) Una Muna Mohamadu Mustapa	Garden ..	0	0	19
10	Kajuwetiyeawatta ..	Kawanna Ana Abdul Raheeman	do. ..	0	0	16
18	Karuwalagahamadittawatta	(1) Bamunusinghe Mudiyanseleage Punchedi Appuhami, (2) Ratnayake Mudiyanseleage Dingiri Banda of Kanogama	do. ..	0	0	11
21	Meegahamulawatta ..	(1) K. A. Abdul Raheeman, (2) Una Muna Mohamadu Mustapha, (3) Akurayalage Hapu of Kadawalagedera	do. ..	0	0	7

Further information regarding these lands can be obtained from the Land Settlement Officer, and plans of them from the Surveyor-General.

Colonial Secretary's Office,  
Colombo, September 3, 1930.

F. G. TYRRELL,  
Acting Colonial Secretary.

**No. 9,632, S. O.**—The Land Settlement Officer will on Thursday, November 20, 1930, at 8 A.M., at Kanogama Circuit Bungalow, put up to auction, for sale or settlement, or will otherwise dispose of, the under-mentioned portions of Crown land, in accordance with the regulations of Government regarding land sales. Thirty-six allotments of land situated in the Angomu korale of Dewamedhi hatpattu division of the Kurunegala District of the North-Western Province.

## Block survey preliminary plan No. 2,340.—Damunowa.

Lot.	Name of Land.	Name of Applicant or Claimant.	Description.	Extent.		
				A.	R.	P.
2	Maragahamulawatta ..	(1) Suddaviriduwalage Poola, (2) ditto Kira, (3) ditto Punchedi	Garden ..	1	1	7
3	Do.	(1) Ditto Balaya, (2) ditto Selli	do. ..	0	1	0
4	Do.	(1) Ditto Subbathy, (2) ditto Punchedi, (3) ditto Mallie, (4) ditto Gunaya	do. ..	0	1	24
5	Polwattahena ..	Haththurathchariyalage Girantha of Kadawalagedera	Chena ..	1	0	12
7	Kolongahamulawatta, Polwattahena	do. ..	Garden ..	0	2	26
8	Divulgahamulawatta ..	(1) Kavanna Anna Sinnatamby, (2) Una Muna Mohammadu Mustapa	do. ..	2	2	35
19	Karuwalagahamadittawatta	(1) Bamunusinghe Mudiyanseleage Punchedi Appuhami, (2) Ratnayake Mudiyanseleage Dingiri Banda, both of Kanogama	do. ..	0	0	26
20	Kajuwetiyeawatta ..	Kawanna Ana Abdul Raheeman	do. ..	0	2	8
22	Meegahamulawatta ..	(1) K. A. Abdul Raheeman, (2) Una Muna Mohamadu Mustapha, (3) Akurayalage Hapu of Kadawalagedera	do. ..	0	2	7
26	Timbirigahapitiyeawattakotuwa	(1) Suddaviriduwalage Punchedi, (2) ditto Poola, (3) ditto Kira	do. ..	0	2	32
30	Timbirigahawatteidama	(1) Kadolagederalage Balaya, (2) Suddaviriduwalage Poola, (3) Pakkirtambilage Mohammadu Meera Saibo, (4) ditto Abdul Cader of Madalassa	do. ..	0	2	11
36	Kolongahamulawatta, Meegahamulawatta	(1) Poolayakdessalage Poola, (2) ditto Punchedi, (3) ditto Kira, (4) ditto Hapu	do. ..	0	1	29
37	Kolongahamulahena ..	Poolayakdessalage Poola	Chena ..	0	1	7
38	Meegahamulawattehena	K. A. Abdul Raheeman and others	do. ..	0	1	4
39	Meegahamulawatta ..	do.	Garden ..	0	2	9
40	Meegahamulahena ..	(1) Hakkuruvelage Poola of Kadawalagedera, (2) ditto Hapu, (3) ditto Geetha of Alankare	Chena ..	0	3	17
43	Nugagahamulawatta ..	Jayasekera Mudiyanseleage Ran Menika	Garden ..	1	1	32
44	Karuwalagahamadittagawahena	(1) Bamunusinghe Mudiyanseleage Punchedi Appuhami, (2) Ratnayake Mudiyanseleage Dingiri Banda, both of Kanogama	Chena ..	1	2	9
45	Dalpothawatta ..	(1) Pinapanikkiyalage Poola, Vel-Panikkiya, (2) Bamunusinghe Mudiyanseleage Punchedi Appuhami of Pahala Kanogama	Garden ..	0	3	35
51	Halmillagahamulawatta	Kauwaberakarayalage Kira, Vel-Panikkiya	do. ..	0	1	12
52	Do.	do.	do. ..	0	1	22
53	Halambagahamulawatta	Suddapanikkiyalage Sangadiya	do. ..	0	1	21
55	Do.	do.	do. ..	0	3	22
57	Ambagahamulawatta, Kahatagahawatta	(1) Mohamadu Abdul Cader Mohottier, (2) ditto Meera Saibo, (3) Sudda Panikkiyalage Podiya	do. ..	2	0	18
58	Halambagahamulawatta	(1) Suddapanikkiyalage Geetha, (2) ditto Subaya, (3) ditto Kiri Ukku	do. ..	1	2	4
59	Do.	(1) Ditto Suddi, (2) ditto Podiya	do. ..	0	1	23
60	Do.	(1) Ditto Rattarana, (2) ditto Kirihatha, (3) ditto Subathy	do. ..	0	3	25
65	Thuthiriwelwatta ..	Hakuruwelayagegedera Pinandra	do. ..	2	2	16
68	Budugewatta ..	(1) Bamunusinghe Mudiyanseleage Punchedi Appuhami, (2) Ratnayake Mudiyanseleage Dingiri Banda, both of Kanogama	do. ..	5	2	10
69	Do.	Hakuruwelayagegedera Kiriya	do. ..	4	2	0
70	Wewabodakumburepillewa	(1) Poolayakdessalage Siriyathi, (2) ditto Punchedi, (3) ditto Kira, (4) ditto Hapu, (5) P. Mohammadu Meera Saibo, (6) ditto Abdul Cader, both of Madalassa	Waste land	1	1	19
74	Bulugahamulahena ..	(1) Weerapanikkiyalage Sirimathi, (2) ditto Siriyathi, (3) Heirs of ditto Suramba	Chena ..	1	3	39
75	Ambagahamulawatta, Kolongahamulawatta	(1) Mohammadu Abdul Cader, (2) ditto Meera Saibo of Madalassa, (3) Pinapanikkiyalage Punchedi, (4) Mutugalpedidurayalage Pitchi Kira, (5) Weerapanikkiyalage Ganitha	Garden ..	6	0	14
78	Dangahamulawatta ..	(1) Akkuravelage Gamee, (2) Hiththarathchariyalage Giranda of Kadawalagedera	do. ..	0	2	20

Lot.	Name of Land.	Name of Applicant or Claimant.	Description.	Extent.	
				A.	R. P.
79	Siyambalagahamulawatta	(1) Akkuravelage Sumaliya, Vel-Panikkiya, (2) Siththarachchari-yalage Giranda of Kadawalagedera	Garden	0	3 24
84	Bogahamulawatta	Weerapanikkiyalage Ganitha	do.	1	1 2

Upset price at Rs. 10 to Rs. 100 per acre. Further information regarding these lands can be obtained from the Land Settlement Officer, and plans of them from the Surveyor-General.

Colonial Secretary's Office,  
Colombo, September 3, 1930.

F. G. TYRRELL,  
Acting Colonial Secretary.

**No. 9,633, S. O.**—The Land Settlement Officer will on Friday, November 21, 1930, at 8.30 A.M., at Kanogama Circuit Bungalow, put up to auction, for sale or settlement, or will otherwise dispose of, the under-mentioned portions of Crown land, in accordance with the regulations of Government regarding land sales. Six allotments of land situated in the Angomu korale of Dewamedhi hatpattu division of the Kurunegala District of the North Western Province.

Block survey preliminary plan No. 2,340.—Damunowa.

Lot.	Name of Land.	Name of Applicant or Claimant.	Description.	Extent.	
				A.	R. P.
85	Bogahamulawatta	Weerapanikkiyalage Pinathi	Garden	0	2 29
86	Do.	Ditto Poola, ex Vel-Panikkiya	do.	0	2 14
87	Kongahamulawatta	Akuruwelayalage Gamee	do.	0	3 36
88	Kongahamulawattehena	Ditto Kalu Upasakaya	Chena	0	1 1
89	Kongahamulawatta	do.	Garden	0	3 2
101	Maragahakumburepillewa	(1) Weerapanikkiyalage Suramba, (2) Sudupanikkiyalage Sankadiya, (3) ditto Podiya, (4) ditto Sirimathy, (5) Mohamadu Meera Saibo, (6) ditto Abdul Cader of Madalassa, (7) Panapanikkiyalage Pancha, (8) ditto Poola, Vel-Panikkiya	Chena	0	2 28

Upset price at Rs. 10 to Rs. 100 per acre. Further information regarding these lands can be obtained from the Land Settlement Officer, and plans of them from the Surveyor-General.

Colonial Secretary's Office,  
Colombo, September 3, 1930.

F. G. TYRRELL,  
Acting Colonial Secretary.

**No. 9,634, S. O.**—The Land Settlement Officer will on Friday, November 14, 1930, at 8.30 A.M., at Kanogama Circuit Bungalow, put up to auction, for sale or settlement, or will otherwise dispose of, the under-mentioned portions of Crown land, in accordance with the regulations of Government regarding land sales. Thirty-three allotments of land situated in the Angomu korale of Dewamedhi hatpattu division of the Kurunegala District of the North-Western Province.

Block survey preliminary plan No. 2,342.—Kanapotuhera.

Lot.	Name of Land.	Name of Applicant or Claimant.	Description.	Extent.	
				A.	R. P.
3	Galgodewatta	Yapa Mudiyansele Ukku Menika	Garden	0	2 16
7	Kongahamulawatta	(1) Ditto Tikiri Banda, (2) ditto Dingiri Banda	do.	0	2 14
10	Bulugahamulahenewatta	Balasuriya Mudiyansele Ran Menika	do.	1	2 26
11	Bulugahamulahena	do.	Chena	0	1 15
12	Dangaspitiyewatta	Yapa Mudiyansele Kirihami	Garden	0	3 35
15	Do.	(1) Kasturi Mudiyansele Kiri Menika, (2) ditto Silinduhami	do.	1	0 17
19	Ambagahamulawatta	(1) Yapa Mudiyansele Ukku Menika, (2) Balasuriya Mudiyansele Kirihamy of Kanapotuhera, care of Gan-Arachchi, Moragane, Katupota	do.	0	1 38
21	Ihalagederawatta	(1) Yapa Mudiyansele Kaluhamige Appuhami, (2) ditto Kiri Menika, (3) ditto Kiri Banda, (4) ditto Sittappuhamy, (5) ditto Podi Menika	do.	0	1 28
22	Do.	(1) Henarathgamalalage Podihami, (2) Yapa Mudiyansele Mutu Menika, (3) ditto Ran Menika	do.	0	1 2
25	Thoranigewatta	(1) Ranasinghe Mudiyansele Menikhami, (2) Yapa Mudiyansele Mutu Menika, (3) ditto Ran Menika, (4) ditto Yahapathamy, (5) ditto Punchi Menika, (6) Yapa Mudiyansele Silinduhamy	do.	1	2 2
30	Kolongahamulawatta <i>alias</i> Galgodewatta	(1) Yapa Mudiyansele Siridarhami, (2) ditto Appuhami, (3) ditto Kaluhamy, (4) ditto Punchirala, (5) ditto Gunarathamy, (6) ditto Ukku Menika, (7) ditto Kiri Banda, (8) ditto Kiri Menika, (9) ditto Mutu Menika, (10) ditto Ran Menika, (11) ditto Siridarhamy	do.	1	2 6
31	Palugollewewagawawatta	(1) Yapa Mudiyansele Appuhami, (2) ditto Hetu Etana, (3) ditto Siridarhamy, (4) ditto Mutu Menika, (5) ditto Ran Menika	do.	0	1 24
32	Galgodewatta	(1) Yapa Mudiyansele Appuhami, (2) ditto Kaluhamy, (3) ditto Punchirala, (4) ditto Gunarathamy, (5) ditto Ukku Menika and others	do.	0	2 19
35	Dangaspitiyewatta	Kasturi Mudiyansele Herathami	do.	2	0 12
39	Pansalehena	Yapa Mudiyansele Kaluhamy as trustee of Kanapotuhera Temple	Chena	0	1 32
43	Gulanehena	(1) Ponnawila Vidanelage Don Santiago Appuhami of Udu-gampolagedera, (2) ditto Nikulas Appuhamy of Batagama in Alutkuru korale south	do.	0	3 5
49	Meegahamulawatta	(1) Yapa Mudiyansele Appuhami, (2) ditto Ranhamy, (3) Handunpatiraja Mudiyansele Tikiri Banda, (4) ditto Herat Banda, (5) Y. M. Kiri Banda, (6) ditto Dingirihamy	Garden	0	3 15
50	Hindagolleweleawatta	(1) Handunpathiraja Mudiyansele Tikiri Banda, (2) ditto Herat Banda, (3) Kasturi Mudiyansele Kiri Menika, (4) ditto Silinduhamy, (5) ditto Herathamy, (6) Handunpathiraja Mudiyansele Menikhamy	do.	2	0 6



Lot.	Name of Land.	Name of Applicant or Claimant.	Description.	Extent.	
				A. R.	P.
52	Dambughamulawatta	(1) Yapa Mudiyanse- lage Muthu Menika, (2) ditto Ram Menika, (3) ditto Siridarahamy	Garden	0	0 18
53	Do.	do.	do.	0	1 31
54	Maragahamulawatta	(1) Ditto Gunarathami, (2) ditto Kiri Banda	do.	0	1 36
55	Do.	(1) Yapa Mudiyanse- lage Punchirala, (2) Kasturi Mudiyanse- lage Silinduhamy, (3) ditto Kiri Menika	do.	0	0 22
56	Wankonewatta	(1) Balasuriya Mudiyanse- lage Appuhami, (2) ditto Dingiri Menika of Kanuketiya	do.	1	0 5
57	Mailagahamulawatta	Yapa Mudiyanse- lage Appuhami	do.	0	1 12
58	Do.	do.	do.	0	0 6
59	Wankonewatta	(1) Balasuriya Mudiyanse- lage Appuhami, (2) ditto Dingiri Menika of Kanuketiya	Waste land.	0	0 11
60	Habahenewatta	(1) Yapa Mudiyanse- lage Gunarathami, (2) ditto Kiri Banda, (3) ditto Mutu Menika, (4) ditto Ran Menika, (5) ditto Siridarahamy, (6) ditto Ukku Menika	Garden	0	1 3
69	Do.	do.	do.	2	0 34
70	Do.	Ditto and (1) Balasuriya Mudiyanse- lage Appuhamy, (2) ditto Banda, both of Ihala Moragane, (3) Yapa Mudiyanse- lage Kiri Menika, (4) ditto Ukku Menika, both of Kanupotahera	do.	0	1 28
71	Medadalupothewatta	(1) Yapa Mudiyanse- lage Gunamal Etana, (2) ditto Mudali- hamy, (3) ditto Appuhamy, (4) ditto Mutu Menika, (5) ditto Ran Menika, (6) ditto Siridarahamy, (7) Balasuriya Mudi- yanse- lage Appuhamy, (8) ditto Banda of Ihala Moragane	do.	2	1 8
74	Pahaladalupothewatta	(1) Yapa Mudiyanse- lage Kirihamy, (2) ditto Menikrala, (3) ditto Ran Menika	do.	4	2 24
18	Ambagahamulawatta	(1) Yapa Mudiyanse- lage Ukku Menika, (2) Balasuriya Mudi- yanse- lage Kirihamy	do.	0	0 32*
67	Medadalupotewatta	(1) Yapa Mudiyanse- lage Gunamal Etana, (2) ditto Mudali- hamy, (3) ditto Appuhamy, (4) ditto Mutu Menika, (5) ditto Ran Menika, (6) ditto Siridarahamy, (7) Balasuriya Mudiyanse- lage Appuhamy, (8) ditto Banda of Ihala Moragane	do.	0	0 12*

\* For lease only.

Upset price at Rs. 10 to Rs. 100 per acre. Further information regarding these lands can be obtained from the Land Settlement Officer, and plans of them from the Surveyor-General.

Colonial Secretary's Office,  
Colombo, September 3, 1930.

F. G. TYRRELL,  
Acting Colonial Secretary.

**No. 9,635, S. O.**—The Land Settlement Officer will on Saturday, November 15, 1930, at 8.30 A.M., at Kanogama Circuit Bungalow, put up to auction, for sale or settlement, or will otherwise dispose of, the under-mentioned portions of Crown land, in accordance with the regulations of Government regarding land sales. Three allotments of land situated in the Angomu korale of Dewamedi hatpattu division of the Kurunegala District of the North-Western Province.

Block survey preliminary plan No. 2,422.—Dangolla.

Lot.	Name of Land.	Name of Applicant or Claimant.	Description.	Extent.	
				A. R.	P.
2	Meegahamulawatta	(1) Vahalamuni Arachchilage Punchappu, (2) ditto Lucihamy, (3) ditto Hendrick Singho, (4) ditto Siyappuwa	Garden	7	0 32
6	Kadurugahamulawatta	do.	do.	3	1 0
7	Mylagahamulahena	do.	Chena	2	2 21

Upset price at Rs. 10 to Rs. 100 per acre. Further information regarding these lands can be obtained from the Land Settlement Officer, and plans of them from the Surveyor-General.

Colonial Secretary's Office,  
Colombo, September 3, 1930.

F. G. TYRRELL,  
Acting Colonial Secretary.

**No. 9,636, S. O.**—The Land Settlement Officer will on Wednesday, November 12, 1930, at 8.30 A.M., at Dandagamuwa Resthouse, put up to auction, for sale or settlement, or will otherwise dispose of, the under-mentioned portion of Crown land, in accordance with the regulations of Government regarding land sales. An allotment of land situated in the Yatikaha korale north of Katugampola hatpattu division of the Kurunegala District of the North-Western Province.

Block survey preliminary plan No. 2,148.—Akarawatta.

Lot.	Name of Land.	Name of Applicant or Claimant.	Description.	Extent.	
				A. R.	P.
6A	Talgahamulahena	(1) Ranhoti Haluwannehelage Malhonda Vidane Henaya, (2) R. H. Sitta	Chena	1	0 4

Upset price at Rs. 10 to Rs. 100 per acre. Further information regarding this land can be obtained from the Land Settlement Officer, and plan of it from the Surveyor-General.

Colonial Secretary's Office,  
Colombo, September 3, 1930.

F. G. TYRRELL,  
Acting Colonial Secretary.

**No. 9,637, S. O.**—The Land Settlement Officer will on Wednesday, October 22, 1930, at 8.30 A.M., at Udabaddawa Camp, put up to auction, for sale or settlement, or will otherwise dispose of, the under-mentioned portions of Crown land, in accordance with the regulations of Government regarding land sales. Two allotments of land situated in the Yatikaha korale north of Katugampola hatpattu division of the Kurunegala District of the North-Western Province.

Block survey preliminary plan No. 2,148.—Akarawatta.

Lot.	Name of Land.	Name of Applicant or Claimant.	Description.	Extent.	
				A. R.	P.
9	Serugahamulahena	Ranhoti Haluwannehelage Sansiri and others	Garden	1	2 34
9A	Serugahamulawatta	Warnakulasuriya Philip Lowe	do.	0	1 7

Upset price at Rs. 10 to Rs. 100 per acre. Further information regarding these lands can be obtained from the Land Settlement Officer, and plans of them from the Surveyor-General.

Colonial Secretary's Office,  
Colombo, September 3, 1930.

F. G. TYRRELL,  
Acting Colonial Secretary.

## PROVINCE OF SABARAGAMUWA.

No. 9,638, S. O.—The Land Settlement Officer will on Friday, October 17, 1930, at 10 A.M., at his office in Colombo, put up to auction, for sale or settlement or lease, or will otherwise dispose of, the under-mentioned portions of Crown land, in accordance with the regulations of Government regarding land sales. Eleven allotments of land situated in the Kukulu korale division of the Ratnapura District of the Province of Sabaragamuwa.

Block survey preliminary plan No. 244—Kalawana.				Extent.
Lot.	Name of Land.	Name of Applicant or Claimant.	Description.	A. R. P.
29	Tiniowita, Tiniowitawatta	Crown, encroachment by R. R. Undugodage	Rubber	8 2 17
29U	Do.	do.	do.	7 0 36
29P	Rannagewattegoda, Udu-mullehena, Tiniowita, Udumullegoda	do.	Ditto and reservation for deniya and paddy field	2 1 4*
29V	Tiniowita, Tiniowitewatta, Kitulagawahena	do.	Rubber, reservation along stream	7 3 25*
33B	Alawilawatta	Crown, encroachment by D. C. Wijewardena	do.	1 1 2*
33D	Do.	do.	do.	0 3 3*
33E	Do.	do.	do.	0 1 1*
33F	Alwilahenyaya	do.	do.	0 1 22*
33G	Do.	do.	Rubber, reservation along paddy field	0 1 13*
33H	Do.	do.	Rubber, chena reservation along stream	0 2 17*
33M	Getapandenyehena	Crown, encroachment by Kikulage Lawrence Perera, Handapangodage Hendrick Peiris, Kulatantrige Jane Peiris.	Rubber, reservation along stream	0 1 0*

\* For lease only.

Further information regarding these lands can be obtained from the Settlement Officer, and plans thereof from the Surveyor-General.

Colonial Secretary's Office,  
Colombo, September 4, 1930.

F. G. TYRRELL,  
Acting Colonial Secretary.

## LAND ACQUISITION NOTICES.

HAVING been duly directed by the Governor, with the advice of the Executive Council, acting under the provisions of "The Land Acquisition Ordinance of 1876," section 6, to take order for the acquisition of the following land, required for a public purpose, namely, for improving a public road (Katubedda), to wit:—

Preliminary plan No. 20,028. Villages—Moratumulla, Katubedda, and Molpe.

Tuesday, October 7, 1930, at 10 a.m.

Lot.	Name of Land.	Description.	Name of Claimant.	Extent.
				A. R. P.
1	Premises bearing assessment No. 215	Bare land	Mrs. D. S. Kalupahana and Mrs. D. A. Weerawardena	0 0 1.53
2	Do. Nos. 219 and 221	Coconut garden contains 10 coconut trees, 1 bread-fruit tree, 1 arecanut tree, tiled masonry building, and a zinc masonry latrine	T. M. Don Lewis and T. M. D. A. Abeysekera	0 0 23.92
3	Do. No. 3	Coconut garden contains 2 coconut trees	S. E. P. Fernando	0 0 2.83
4	Do. No. 4	Coconut garden contains 2 coconut trees, 1 arecanut tree, and 2 masonry walls with 2 pillars	H. P. Thelis	0 0 5.61
5	Do. No. 4A	Coconut garden contains 3 coconut trees, 2 jak trees, 3 arecanut trees, and part of a mud wall	W. Mendis	0 0 2.61
6	Do. Nos. 1 and 2	Coconut garden contains 7 coconut trees, part of a masonry wall and 2 mud walls	Rev. John de Silva	0 0 17.02
7	Do. No. 9	Bare land	B. S. Fernando	0 0 1.36
8	Do. No. 10	Coconut garden contains 2 coconut trees	K. Enso Fernando, G. Soida Fernando, M. Leisa Fernando, and T. Jamis Fernando	0 0 1.75
9	Do. No. 15A	Bare land	T. Thomis Fernando	0 0 0.55
10	Do. —	do.	K. J. Fernando, K. M. Fernando, K. S. Fernando, K. Jane Fernando, K. Magilin Fernando, K. Joslin Fernando, K. Sopia Fernando, and K. Podicha Fernando	0 0 4.29
11	Do. No. 107	Coconut garden contains 4 coconut trees, and 1 jak tree	W. Bastian Fernando	0 0 1.98
12	Do. No. 65	Coconut garden contains 2 coconut trees and 1 mango tree	P. Dona Bastiana, P. Dona Rensonona, and P. Dona Marianona	0 0 1.39

Lot.	Name of Land.	Description.	Name of Claimant.	Extent.		
				A.	R.	P.
13	Premises bearing assessment No. 66	Coconut garden contains 2 coconut trees	D. Dona Abilenu	0	0	4.18
14	Do. No. 68	Coconut garden contains 1 coconut tree and 2 mango trees	M. Don Peter	0	0	6.77
15	Do. No. 68A	Coconut garden contains 5 coconut trees and 1 mango tree	Mrs. D. S. Kalupahana	0	0	12.10
16	Do. No. 70	Coconut garden contains 9 coconut trees, 2 areca-nut trees, and part of a mud wall	T. Don Lewis Singho	0	0	6.50
17	Do. No. 70	Coconut garden contains 2 coconut trees, 35 areca-nut trees, and part of a mud wall	Crown	0	0	3.50
18	Do. Nos. 22 and 23	Coconut garden contains 2 coconut trees, 8 rubber plants, 3 arecanut trees, and part of a cadjan masonry house	W. Bastian Fernando	0	0	7.17
19	Do. —	Coconut garden contains 4 coconut trees and 3 rubber plants	do.	0	0	6.47
20	Do. No. 30	Coconut garden contains 5 coconut trees, part of a mud wall, and part of a mud cadjan building	K. Kornis Fernando and K. Peter Fernando	0	0	5.51
21	Do. No. 29	Coconut garden contains 8 coconut trees, 1 jak tree, 1 breadfruit tree, and 2 concrete gate pillars and a gate	W. T. Fernando	0	0	10.88
22	Do. No. 31	Coconut garden contains 12 coconut trees, 2 jak trees, and parts of a mud wall, and a ditch	A. Dona Francina, A. Don Garnial, and D. H. Alahendra	0	0	21.05
23	Do. No. 32	Coconut garden contains 4 coconut trees and part of a mud wall	W. Pedrick Fernando and W. Doistina Fernando	0	0	4.77
24	Do. Nos. 33 and 34	Coconut garden contains 3 coconut trees, 6 jak trees, and parts of 2 mud walls	Heirs of Juwanis Fernando	0	0	4.85
25	Do. No. 38	Bare land	H. Richard Fernando and Nero Fernando	0	0	0.35
<i>Tuesday, October 14, 1930, at 10 a.m.</i>						
26	Premises bearing assessment No. 39	Bare land	N. Charlis Fernando	0	0	0.60
27	Do. No. 64	Garden contains 3 jak trees	M. Themanis Fernando	0	0	1.85
28	Do. No. 64	Garden contains 2 jak trees	do.	0	0	1.14
29	Do. No. 67B	Garden contains 1 jak tree	Mrs. D. A. Weerawardena	0	0	7.80
30	Do. —	Bare land	do.	0	0	1.11
31	Do. No. 68	do.	H. P. A. Arnolishamy	0	0	0.35
32	Do. No. 67B	do.	Mrs. D. A. Weerawardena	0	0	5.05
33	Do. No. 67B	do.	Crown	0	0	0.35
34	Do. No. 71	Coconut garden contains 8 coconut trees, 8 areca-nut trees, 2 jak trees, and 3 rubber trees	B. G. Mendis	0	0	5.55
35	Do. No. 66B	Rubber contains 31 rubber trees, 3 coconut trees, and 4 jak trees	M. Endoris Fernando	0	0	15.21
36	Do. No. 66	Coconut garden contains 1 coconut tree	M. C. Fernando	0	0	1.52
37	Do. —	Bare land	Crown	0	0	0.50
38	Do. No. 76	Coconut garden contains 1 coconut tree	Charlie Ferdinando	0	0	0.40
39	Do. No. 77	Rubber contains 10 rubber trees and 2 coconut trees	W. H. J. Fernando	0	0	4.87
40	Do. —	Rubber contains 28 rubber trees and 6 coconut trees	do.	0	0	9.90
41	Do. No. 72	Bare land	M. S. Fernando	0	0	0.28
42	Do. No. 75	Coconut garden contains 14 coconut trees	H. C. Soysa	0	0	9.75
43	Do. No. 75A	Coconut garden contains 2 coconut trees	M. J. M. Fernando	0	0	12.38
44	Do. No. 73	Bare land	M. S. Fernando	0	0	0.44
45	Do. No. 74A	do.	B. W. Mendis	0	0	0.32
46	Do. No. 74	do.	Heirs of Veronica Perera	0	0	0.90
47	Do. No. 67D	do.	M. Salamon Aponsu	0	0	2.58
48	Do. No. 67C	do.	L. E. David	0	0	3.47
49	Do. No. 67A	do.	W. S. Fernando	0	0	4.36
50	Do. No. 67	Rubber contains 1 rubber tree	W. Pedrick	0	0	1.76
51	Do. No. 74A	Bare land	T. N. Michael	0	0	4.72

I hereby give public notice, as required by section 7, that the Government proposes to take possession of the lands. All persons interested in the aforesaid lands are hereby required to appear personally or by agent before me at Moratuwa Town Hall, on the above-mentioned dates at 10 A.M., and to state the nature of their respective interests in the lands, and the amount and particulars of their claims to compensation for such interests.

The Kachcheri,  
Colombo, September 2, 1930.

E. W. KANNANGARA,  
Additional Assistant Government Agent.

HAVING been duly directed by the Governor, with the advice of the Executive Council, acting under the provisions of "The Land Acquisition Ordinance of 1876," section 6, to take order for the acquisition of the following lands, required for a public purpose, namely, for the construction of a lock and approach channels in connection with the Bolgoda Flood Protection Scheme, to wit:—

Lot.	Name of Land.	Description.	Name of Claimant.	Extent.		
				A.	R.	P.
1	Yakabendillewatta.	Coconut garden and rubber contains 1 coconut plant and 2 rubber trees 2 years old	H. D. Cornelis Appu, H. D. Robosinno, H. D. Jayanoris Appu, H. D. Podisinno, H. D. Johanis, and H. D. Dionis Appu.	0	0	26.3

Lot.	Name of Land.	Description.	Name of Claimant.	Extent. A. R. P.
2	Gangabodawatta	Coconut garden contains 7 coconut trees and 4 jak trees 20-35 years old	M. D. M. Karunatilake, M. Araneris Appu, A. Sobilishami, A. Lucihami, T. Odanis Appu, H. Dionis Appu, and H. Punchisinnno	0 2 8.1
3	Laolugahawatta	Coconut garden and rubber contains 1 coconut plant and 9 rubber trees 2 years old, 1 rubber tree 25 years old, and 2 jak trees 35 years old	M. Salman Appu, B. Pedrick Appu, B. Helena Hamy, B. Johanahamy, B. Ciciliyahami, H. D. Jayanoris Appu, H. D. Remanis Appu, M. D. Diyonis Appu, H. D. Odiris Appu, B. Emis Sinno, S. Charlis Sinno, M. Martin Sinno, and M. Hendrick Sinno	0 1 14.1
4	Kaluangawatta	Coconut garden and rubber contains 3 coconut trees 25 years old, and 9 rubber plants 1 year old	S. T. de Silva, A. D. Esan Sinno, A. D. Joslin Nona, A. I. Chalo Sinno, and K. D. Misinona	0 0 9.1
5	Pine Hill estate	Rubber contains 6 rubber trees 25 years old	S. T. de Silva	0 0 8.6

I hereby give public notice, as required by section 7, that the Government proposes to take possession of the lands. All persons interested in the aforesaid lands are hereby required to appear personally or by agent before me at Kalutara Kachcheri, on October 8, 1930, at 10 A.M., and to state the nature of their respective interests in the lands, and the amount and particulars of their claims to compensation for such interests.

The Kachcheri,  
Kalutara, September 2, 1930.

L. L. HUNTER,  
Assistant Government Agent.

HAVING been duly directed by the Governor, with the advice of the Executive Council, acting under the provisions of "The Land Acquisition Ordinance of 1876," section 6, to take order for the acquisition of the following land, required for a public purpose, namely, for the construction of a public latrine and for a trenching ground thereto at Godakawela, to wit:—

Lot.	Name of Land.	Description.	Name of Claimant.	Extent. A. R. P.
1	Dansalawatta	Garden	K. P. Nichulashami and another	0 1 5.7

I hereby give public notice, as required by section 7, that the Government proposes to take possession of the land. All persons interested in the aforesaid land are hereby required to appear personally or by agent before me at Madampe Resthouse, on October 6, 1930, at 9 A.M., and to state the nature of their respective interests in the land, and the amount and particulars of their claims to compensation for such interests.

The Kachcheri,  
Ratnapura, August 27, 1930.

C. L. WICKREMESINGHE,  
Acting Government Agent.

HAVING been duly directed by the Governor, with the advice of the Executive Council, acting under the provisions of "The Land Acquisition Ordinance of 1876," section 6, to take order for the acquisition of the following land, required for a public purpose, namely, for a dry-earth latrine at Nelundeniya, to wit:—

Lot.	Name of Land.	Description.	Name of Claimant.	Extent. A. R. P.
1	Dikmaldeniyawatta	Garden	M. Junaidu Umma Puwadu and others	0 0 5.4

I hereby give public notice, as required by section 7, that the Government proposes to take possession of the land. All persons interested in the aforesaid land are hereby required to appear personally or by agent before me at Kegalla, on October 1, 1930, at 10 A.M., and to state the nature of their respective interests in the land and the amount and particulars of their claims to compensation for such interests.

The Kachcheri,  
Kegalla, August 30, 1930.

W. O. STEVENS,  
Assistant Government Agent.

## LAND DEVELOPMENT NOTICES.

### No. 15, Matara District—Kotapola Village.

NOTICE is hereby given that an extent of about 317 acres of Crown land shown in the annexed sketch (in 2 sections) is available for development in economic products. The land is believed to be suitable for tea and other products.

It is situated in Kotapola village in Morawak korale of the Matara District the in Southern Province.

The value of land per acre is between Rs. 75 and Rs. 100.

Government is prepared to consider applications for the whole or portions of this land upon the ordinary 99 years' agricultural lease (Form G.A.—C 27A). A scheme of survey into blocks of suitable sizes will be decided on after the applications have been received. The usual reservations will be left for streams, roads, &c. Applicants should state the number of acres they desire to take on lease. A deposit at the rate of Rs. 3 per acre should accompany each application. This deposit will be refunded if a lease is not offered to an applicant or will be taken as part of the premium if he purchases a lease.

It is proposed to restrict competition in the first instance to persons who have applied and deposited fees under this notice. Government does not, however, bind itself to accept any application and reserves the right at the sale of the leases to restrict bidding for lots under a certain size to certain classes of persons and to decide the number of lots or extent of land that may be taken up by any one applicant.

Applications for land under this notice should be addressed to the Assistant Government Agent, Matara, and will be received up to October 31, 1930.

Further information regarding this land may be obtained on application at the Matara Kachcheri, where a plan of the land may be inspected.

Plans of the land on the 16-chain scale may be purchased from the Surveyor-General for Re. 1 each.

Controller of Revenue's Office,  
Colombo, August 25, 1930.

C. V. BRAYNE,  
Acting Controller of Revenue.

[For sketch see page 1119.]

#### No. 16, Matara District—Beralapanatara Village.

NOTICE is hereby given that an extent of about 575 acres of Crown land shown in the annexed sketch is available for development in economic products. The land is believed to be suitable for tea or other products.

It is situated in Beralapanatara village in Morawak korale of the Matara District, Southern Province. The value of land per acre is between Rs. 75 and Rs. 100.

Government is prepared to consider applications for the whole or portions of this land upon the ordinary 99 years' agricultural lease (Form G.A.—C 27A). A scheme of survey into blocks of suitable sizes will be decided on after the applications have been received. The usual reservations will be left for streams, roads, &c. Applicants should state the number of acres they desire to take on lease. A deposit at the rate of Rs. 3 per acre should accompany each application. This deposit will be refunded if a lease is not offered to an applicant or will be taken as part of the premium if he purchases a lease.

It is proposed to restrict competition in the first instance to persons who have applied and deposited fees under this notice. Government does not, however, bind itself to accept any application and reserves the right at the sale of the leases to restrict bidding for lots under a certain size to certain classes of persons and to decide the number of lots or extent of land that may be taken up by any one applicant.

Applications for land under this notice should be addressed to the Assistant Government Agent, Matara, and will be received up to October 31, 1930.

Further information regarding this land may be obtained on application at the Matara Kachcheri, where a plan of the land may be inspected.

Plans of the land on the 16-chain scale may be purchased from the Surveyor-General for Re. 1 each.

Controller of Revenue's Office,  
Colombo, August 28, 1930.

C. V. BRAYNE,  
Acting Controller of Revenue.

[For sketch see page 1120.]

#### No. 17, Matara District—Panakaduwa Village.

NOTICE is hereby given that an extent of about 366 acres of Crown land shown in the annexed sketch is available for development in economic products. The land is believed to be suitable for tea or other products.

It is situated in Panakaduwa village in Morawak korale of the Matara District, Southern Province. The approximate value per acre of bare land is Rs. 50.

Government is prepared to consider applications for the whole or portions of this land upon the ordinary 99 years' agricultural lease (Form G.A.—C 27A). A scheme of survey into blocks of suitable sizes will be decided on after the applications have been received. The usual reservations will be left for streams, roads, &c. Applicants should state the number of acres they desire to take on lease. A deposit at the rate of Rs. 3 per acre should accompany each application. This deposit will be refunded if a lease is not offered to an applicant or will be taken as part of the premium if he purchases a lease.

It is proposed to restrict competition in the first instance to persons who have applied and deposited fees under this notice. Government does not, however, bind itself to accept any application and reserves the right at the sale of the leases to restrict bidding for lots under a certain size to certain classes of persons and to decide the number of lots or extent of land that may be taken up by any one applicant.

Applications for land under this notice should be addressed to the Assistant Government Agent, Matara, and will be received up to October 31, 1930.

Further information regarding this land may be obtained on application at the Matara Kachcheri, where a plan of the land may be inspected.

Plans of the land on the 16-chain scale may be purchased from the Surveyor-General for Re. 1 each.

Controller of Revenue's Office,  
Colombo, August 28, 1930.

C. V. BRAYNE,  
Acting Controller of Revenue.

[For sketch see page 1121.]

**No. 19, Matara District—Paragala Village.**

NOTICE is hereby given that an extent of about 470 acres of Crown land shown in the annexed sketch is available for development in economic products. The land is believed to be suitable for tea or other products.

It is situated in Paragala village in Morawak korale of the Matara District, Southern Province. The approximate value per acre of bare land is Rs. 50.

Government is prepared to consider applications for the whole or portions of this land upon the ordinary 99 years' agricultural lease (Form G.A.—C 27A). A scheme of survey into blocks of suitable sizes will be decided on after the applications have been received. The usual reservations will be left for streams, roads, &c. Applicants should state the number of acres they desire to take on lease. A deposit at the rate of Rs. 3 per acre should accompany each application. This deposit will be refunded if a lease is not offered to an applicant or will be taken as part of the premium if he purchases a lease.

It is proposed to restrict competition in the first instance to persons who have applied and deposited fees under this notice. Government does not, however, bind itself to accept any application and reserves the right at the sale of the leases to restrict bidding for lots under a certain size to certain classes of persons and to decide the number of lots or extent of land that may be taken up by any one applicant.

Applications for land under this notice should be addressed to the Assistant Government Agent, Matara, and will be received up to October 31, 1930.

Further information regarding this land may be obtained on application at the Matara Kachcheri, where a plan of the land may be inspected.

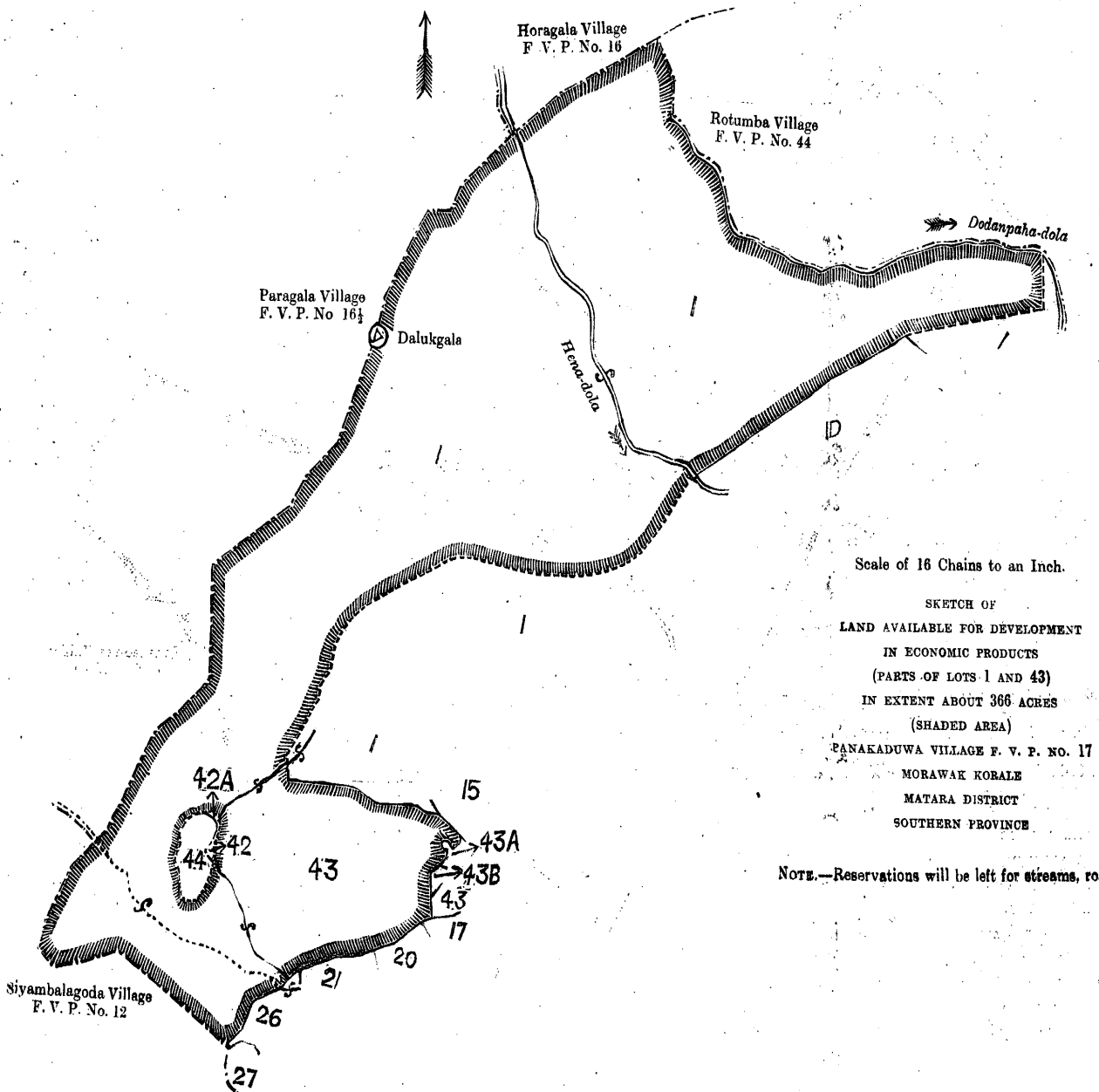
Plans of the land on the 16-chain scale may be purchased from the Surveyor-General for Re. 1 each.

Controller of Revenue's Office,  
Colombo, August 28, 1930.

C. V. BRAYNE,  
Acting Controller of Revenue.

[For sketch see page 1122.]

F. V. P. 16 Chain Sheets Nos. O/15 1a and O/15 3a

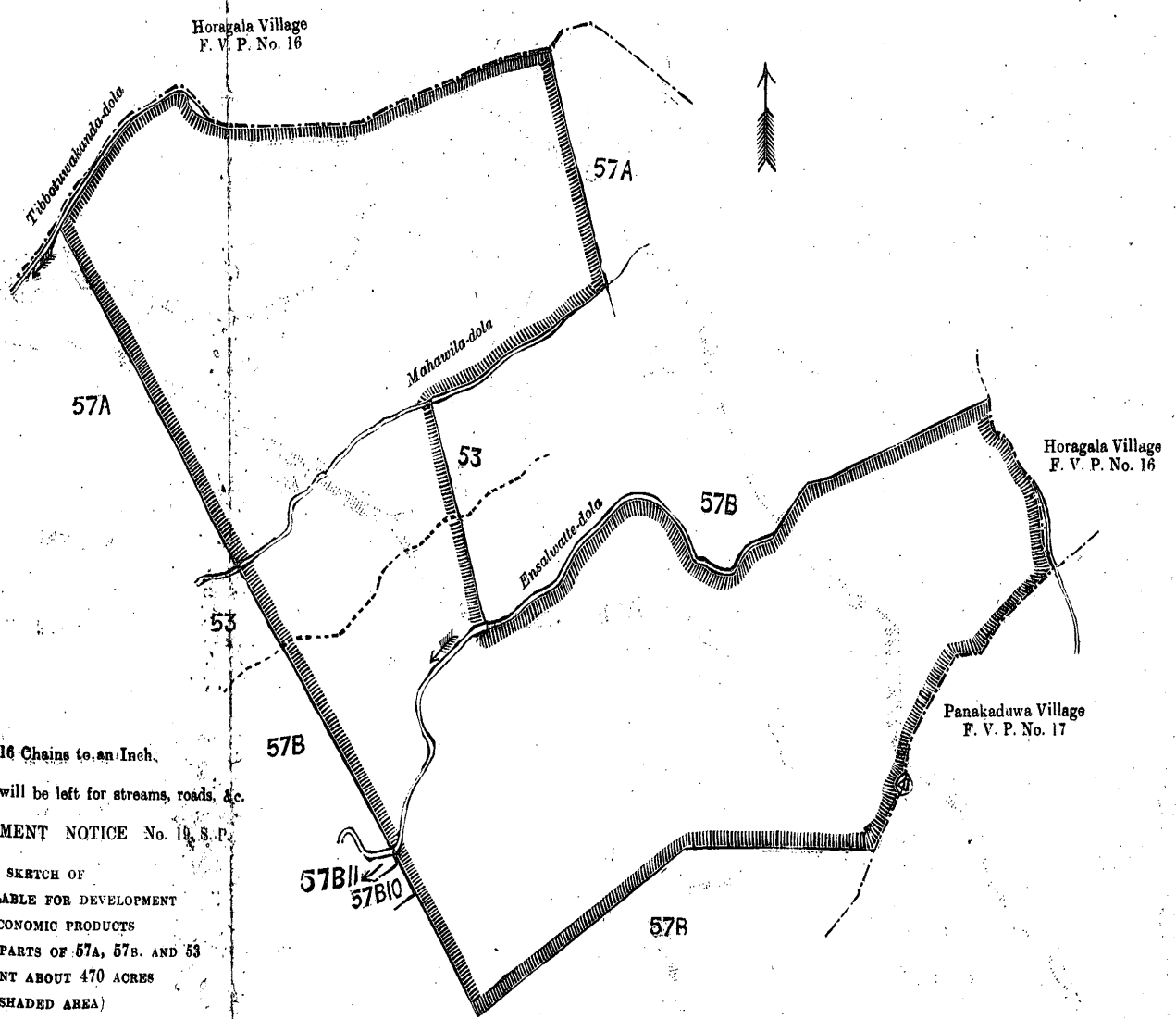


Scale of 16 Chains to an Inch.

SKETCH OF  
 LAND AVAILABLE FOR DEVELOPMENT  
 IN ECONOMIC PRODUCTS  
 (PARTS OF LOTS 1 AND 43)  
 IN EXTENT ABOUT 366 ACRES  
 (SHADED AREA)  
 PANAKADUWA VILLAGE F. V. P. NO. 17  
 MORAWAK KORALE  
 MATARA DISTRICT  
 SOUTHERN PROVINCE

NOTE.—Reservations will be left for streams, roads, &c.

F. V. P. 16 Chain Sheets Nos. O/15 1A and O/15 3A



Scale of 16 Chains to an Inch.

NOTE.—Reservations will be left for streams, roads, &c.

LAND DEVELOPMENT NOTICE No. 10 S. P.

SKETCH OF  
 LAND AVAILABLE FOR DEVELOPMENT  
 IN ECONOMIC PRODUCTS  
 LOTS 57C AND PARTS OF 57A, 57B, AND 53  
 IN EXTENT ABOUT 470 ACRES  
 (SHADED AREA)  
 PARAGALA VILLAGE F. V. P. NO. 16  
 IN MORAWAK KORALE  
 MATARA DISTRICT  
 SOUTHERN PROVINCE