



THE
CEYLON GOVERNMENT
GAZETTE

No. 7,828—FRIDAY, FEBRUARY 6, 1931.

Published by Authority.

PART III.—LANDS.

(Separate paging is given to each Part in order that it may be filed separately.)

	PAGE		PAGE
Land Settlement Notices :—		Land Sales by the Settlement Officer :—	
Preliminary Notices	88	Western Province	—
Final Orders	92	Central Province	—
Land Sales by the Government Agents :—		Southern Province	—
Western Province	—	Northern Province	—
Central Province	—	Eastern Province	—
Southern Province	103	North-Western Province	—
Northern Province	103	North-Central Province	—
Eastern Province	104	Province of Uva	—
North-Western Province	—	Province of Sabaragamuwa	—
North-Central Province	—	Land Acquisition Notices	105
Province of Uva	—	Land Resumption Notices	107
Province of Sabaragamuwa	105	Land Development Notices	107
		Lands under Peasant Proprietor Scheme	—

PRINTED AT THE CEYLON GOVERNMENT PRESS, COLOMBO.

PRELIMINARY NOTICES.

Kurunegala Notice No. 10,808.

Notice under "The Waste Lands Ordinances of 1897, 1899, 1900, 1903, and 1927."

TAKE notice that unless within three months from February 6, 1931, the persons, if any, who claim any interest in the lands hereinafter mentioned or in any one or more of such lands or to some interest therein make claim in person or in writing to the said lands or to any of them or to some interest therein to R. Jones-Bateman, Esq., Special Officer appointed under section 28 of "The Waste Lands Ordinances of 1897, 1899, 1900, 1903, and 1927," at his office at Colombo :

Such Special Officer, in pursuance of the powers vested in him by the said Ordinances, will declare by writing under his hand that the said lands, or such of them as to which no claim has been made, are the property of the Crown.

R. J. BATEMAN,
Special Officer.

NOTE.—(a) Any other information in respect of such lands can be obtained from the Settlement Officer, and plans of them from the Surveyor-General.

(b) A claim to a right of way over the said lands or any of them is a claim to an interest in the land or lands.

(c) No lot situated within the boundaries mentioned below, which has not been included in the list of noticed lots, will be dealt with under this notice, and no claim need be made in respect of any such lot.

Description of the Lands referred to.

The following lots situate in the village of Ihala Nelibewa in the Angomu korale of the Dewamedhi hatpattu of the Kurunegala District, in the North-Western Province, all of which lots fall within the boundaries :—

North: The village limit of Kosdeniya in Tissawa korale.

East: The village limit of Kosdeniya in Tissawa korale.

South: The village limit of Dumbuluwawa, the village limit of Pahala Moragane (part of Gansabhawa road and reservation), the village limit of Pahala Nelibewa.

West: The village limit of Ihala Dematawa, the boundary of the Yatikaha korale of the Katugampola hatpattu, the village limit of Medagama.

Block survey preliminary plan No. 2,330.

Lot.	Name of Land.	Extent, A. R. P.
1	Dematawakanda	38 0 36
11	Path	0 0 29
15	Warayewewa (tank bund)	2 0 8
16	Gansabhawa road and reservation	1 2 20
16A	Do.	1 2 39
16B	Do.	0 2 2
17	Meegahamulahena	1 0 31
19	Wewehena, Narangahamulahena	12 2 8
23	Alutwewegala	1 2 15
28	Kongahahena, Kahatagahamulahena	2 3 30
33	Dangahamulahena, Kolongollehena, Ihalawelepillewa, Pinhena, Halipitiyepillewa, Godellahena, Kanupetiwelepillewa	26 1 27
34	Mahagala	3 2 38
41	Mahakanda	76 1 5
51	Bakmigahamulakumburepillewa (reservation for Beddewewa tank bund)	0 0 17
54	Adakahatagahamulahena	4 1 15
55	Galkandahena, Halambagahamulapillewa, Bogahamulahena	8 2 11
56	Gansabhawa road and reservation (part of)	0 0 35
		182 1 6

Kurunegala S. O. 1—1931.

Kurunegala Notice No. 10,809.

Notice under "The Waste Lands Ordinances of 1897, 1899, 1900, 1903, and 1927."

TAKE notice that unless within three months from February 6, 1931, the persons, if any, who claim any interest in the lands hereinafter mentioned or in any one or more of such lands or to some interest therein make claim in person or in writing to the said lands or to any of them or to

some interest therein to R. Jones-Bateman, Esq., Special Officer appointed under section 28 of "The Waste Lands Ordinances of 1897, 1899, 1900, 1903, and 1927," at his office at Colombo :

Such Special Officer, in pursuance of the powers vested in him by the said Ordinances, will declare by writing under his hand that the said lands, or such of them as to which no claim has been made, are the property of the Crown.

R. J. BATEMAN,
Special Officer.

NOTE.—(a) Any other information in respect of such lands can be obtained from the Settlement Officer, and plans of them from the Surveyor-General.

(b) A claim to a right of way over the said lands or any of them is a claim to an interest in the land or lands.

(c) No lot situated within the boundaries mentioned below, which has not been included in the list of noticed lots, will be dealt with under this notice, and no claim need be made in respect of any such lot.

Description of the Lands referred to.

The following lots situate in the village of Pahala Nelibewa of the Angomu korale of the Dewamedhi hatpattu of the Kurunegala District, in the North-Western Province, all of which lots fall within the boundaries :—

North: The village limits of Ihala Dematawa and Ihala Nelibewa.

East: The village limit of Ihala Nelibewa.

South: The village limits of Pahala Moragane (part of Gansabhawa road from Mahaviwela junction to Kosdeniya).

West: The village limits of Moramulla, Wiragoda, and Ihala Dematawa.

Block survey preliminary plan No. 2,345.

Lot.	Name of Land.	Extent, A. R. P.
2	Kahatagahamulahena	2 0 0
3	Gansabhawa road and reservation	0 1 13
5	Mahagala (rock)	4 3 27
8	Bogahamulahena, Korallagewattehena, Galagawahena, Mawathahena, Rasakomehena, Bogahamulahena	17 0 34
14	Meegahamulahena and Kahatagahamulahena	5 2 0
24	Beddewewa (tank and bund)	6 1 14
25	Gansabhawa road	0 0 36
26	Siyambalagahamulahena	3 1 5
41	Gansabhawa road (half)	0 3 16
		40 2 25

Kurunegala S. O. 2—1931.

Kurunegala Notice No. 10,810.

Notice under "The Waste Lands Ordinances of 1897, 1899, 1900, 1903, and 1927."

TAKE notice that unless within three months from February 6, 1931, the persons, if any, who claim any interest in the lands hereinafter mentioned or in any one or more of such lands or to some interest therein make claim in person or in writing to the said lands or to any of them or to some interest therein to R. Aluwihare, Esq., Special Officer appointed under section 28 of "The Waste Lands Ordinances of 1897, 1899, 1900, 1903, and 1927," at his office at Colombo :

Such Special Officer, in pursuance of the powers vested in him by the said Ordinances, will declare by writing under his hand that the said lands, or such of them as to which no claim has been made, are the property of the Crown.

R. ALUWIHARE,
Special Officer.

NOTE.—(a) Any other information in respect of such lands can be obtained from the Settlement Officer, and plans of them from the Surveyor-General.

(b) A claim to a right of way over the said lands or any of them is a claim to an interest in the land or lands.

(c) No lot situated within the boundaries mentioned below, which has not been included in the list of noticed lots, will be dealt with under this notice, and no claim need be made in respect of any such lot.

Description of the Lands referred to.

The following lots situate in the village of Niraliyadda, in Magul Medagandahaye korale west of the Wannu hatpattu of the Kurunegala District, in the North-Western Province, all of which lots fall within the boundaries :—

North: The village limits of Ihala Mawatagama the village limit of Ihalagama F. V. P. 1,882, the village limit of Kadawalapitiya, the village limit of Kadawalapitiya (part of Gansabhawa road and reservation).

East: The village limit of Diwullewa, the village limits of Taranagolla and Mederihenegama (part of Kuda-oya).

South: The village limit of Wadugama (part of Kuda-oya), the village limit of Pattiyaadaluwa F. V. P. 1,552 in Baladora korale (part of Deduru-oya).

West: The village limit of Nammuwawa.

Block survey preliminary plan No. 2,402:

Lot.	Name of Land.	Extent, A.	R.	P.
2	Elapatwewapaulakeyaya	44	2	0
9	Gansabhawa road and reservation	2	0	33
10	Galawewa (tank and bund)	0	3	34
11	Paluwatthehena (reservation for tank bund)	0	1	1
12	Galahena <i>alias</i> Paluwatthehena	7	0	31
14	Gederagawahena Helambagahamulahena	2	0	13
15	Means of access to Gangoda	0	0	21
16	Helambagahamulahena	0	1	34
18	Gederagawawewa (tank and bund)	1	3	15
19	Siyambalagahamulahena, Galagawahena	9	2	24
36	Wewapaulahena	0	2	8
37½	Water-course (dry)	0	0	24
38	Wellangahahena <i>alias</i> Wewapaulahena	4	2	3
39	Wewapaulahena (reservation for tank bund)	3	0	36
40	Mahawewa (tank and bund)	18	3	21
41	Gangodekele	18	1	30
53	Bund	0	0	22
54	Gangodehenyaya	46	1	35
55	Gangodehena	0	2	23
56	Meegahamulamukalana, Meegahawalamukalana	5	2	39
57	Medagodagamahena	91	0	3
58	Diganawala (water-hole)	1	1	25
59	Ebagawahena	13	1	9
60	Halambagahakumbura	1	1	36
61	Niraliyaddamukalana	10	1	13
62	Part of Kuda-oya	1	0	35
63	Medagodagamahena (reservation for stream)	2	1	21
64	Medagodagamamukalana	12	3	25
65	Galeba (water-hole)	1	1	8
67	Wan-ela	0	1	32
69	Ebbalangamukalana	14	0	18
74	Wan-ela	1	0	21
75	Weeragahamulahenyaya	30	3	27
76	Part of Deduru-oya	10	2	23
		360	2	23

Kurunegala S. O. 3—1931.

Kurunegala Notice No. 10,811.

Notice under "The Waste Lands Ordinances of 1897, 1899, 1900, 1903, and 1927."

TAKE notice that unless within three months from February 6, 1931, the persons, if any, who claim any interest in the lands hereinafter mentioned or in any one or more of such lands or to some interest therein make claim in person or in writing to the said lands or to any of them or to some interest therein to R. Aluwihare, Esq., Special Officer appointed under section 28 of "The Waste Lands Ordinances of 1897, 1899, 1900, 1903, and 1927," at his office at Colombo:

Such Special Officer, in pursuance of the powers vested in him by the said Ordinances, will declare by writing under his hand that the said lands, or such of them as to which no claim has been made, are the property of the Crown.

R. ALUWIHARE,
Special Officer.

NOTE.—(a) Any other information in respect of such lands can be obtained from the Settlement Officer, and plans of them from the Surveyor-General.

(b) A claim to a right of way over the said lands or any of them is a claim to an interest in the land or lands.

(c) No lot situated within the boundaries mentioned below, which has not been included in the list of noticed lots, will be dealt with under this notice, and no claim need be made in respect of any such lot.

Description of the Lands referred to.

The following lots situate in the village of Singandaluwa in Magul Medagandahaye korale west of the Wannī hatpattu of the Kurunegala District, in the North-Western Province, all of which lots fall within the boundaries:—

North: The village limit of Ihala Mawatagama, the village limit of Ihalagama F. V. P. 1,882, the village limit of Kadawalapitiya, the village limit of Kadawalapitiya (part of Gansabhawa road and reservation).

East: The village limit of Diwullewa, the village limit of Taranagolla and Mederihenegama (part of Kuda-oya).

South: The village limit of Wadugama (part of Kuda-oya), the village limit of Pattiyaadaluwa F. V. P. 1,552, in Baladora korale (part of Deduru-oya).

West: The village limit of Nammuwawa.

Block survey preliminary plan No. 2,402A.

Lot.	Name of Land.	Extent, A.	R.	P.
1	Ela	0	0	8
2A	Elapatwewapaulakeyaya	108	2	36
3	Singandaluweminipitiya (cemetery)	1	1	4
4	Reservation for means of access to cemetery	0	1	36
5	Singandaluwekele	0	2	24
6	Singandaluweihalawewa (tank and bund)	2	2	9
7	Singandaluwekele	4	3	24
9A	Gansabhawa road and reservation	1	1	31
41A	Gangodekele	8	1	18
42	Footpath	0	0	9
43	Singandaluwemukalana	6	0	26
45	Singandaluwewewa (tank and bund)	7	3	13
46	Singandaluwemukalana	27	0	16
47	Wewapaulahena (reservation for tank bund)	0	2	19
48	Wewapaulahena, Welangahahena	8	0	17
49	Wewapaulakumbura	4	0	34
51	Gangodehena (reservation for tank bund)	0	0	19
53A	Bund	0	3	23
54A	Gangodehenyaya	5	0	12
70	Singandaluwe-aba (water-hole)	4	3	5
71	Kongahamulahena	20	2	17
72	Oyagawamukalana	10	0	37
73	Madereekandegodella	0	2	27
76A	Part of Deduru-oya	5	0	12
		229	3	36

Kurunegala S. O. 4—1931.

Kurunegala Notice No. 10,812.

Notice under "The Waste Lands Ordinances of 1897, 1899, 1900, 1903, and 1927."

TAKE notice that unless within three months from February 6, 1931, the persons, if any, who claim any interest in the lands hereinafter mentioned or in any one or more of such lands or to some interest therein make claim in person or in writing to the said lands or to any of them or to some interest therein to R. Aluwihare, Esq., Special Officer appointed under section 28 of "The Waste Lands Ordinances of 1897, 1899, 1900, 1903, and 1927," at his office at Colombo:

Such Special Officer, in pursuance of the powers vested in him by the said Ordinances, will declare by writing under his hand that the said lands, or such of them as to which no claim has been made, are the property of the Crown.

R. ALUWIHARE,
Special Officer.

NOTE.—(a) Any other information in respect of such lands can be obtained from the Settlement Officer, and plans of them from the Surveyor-General.

(b) A claim to a right of way over the said lands or any of them is a claim to an interest in the land or lands.

(c) No lot situated within the boundaries mentioned below, which has not been included in the list of noticed lots, will be dealt with under this notice, and no claim need be made in respect of any such lot.

Description of the Lands referred to.

The following lots situate in the village of Talangodera in the Magul Medagandahaye korale west of the Wannī hatpattu of the Kurunegala District, in the North-Western Province, all of which lots fall within the boundaries:—

North: The village limit of Ihala Mawatagama, the village limit of Ihalagama F. V. P. 1,882, the village limit of Kadawalapitiya, the village limit of Kadawalapitiya (part of Gansabhawa road and reservation).

East: The village limit of Diwullewa, the village limits of Taranagolla and Mederihenegama (part of Kuda-oya).

South: The village limit of Wadugama (part of Kuda-oya), the village limit of Pattiyaadaluwa F. V. P. 1,552 in Baladora korale (part of Deduru-oya).

West: The village limit of Nammuwawa.

Block survey preliminary plan No. 2,402B.			
Lot	Name of Land	Extent, A. R. P.	
20	Talangedarahena	6 1 3	
21	Wewapaulahena (reservation for tank bund)	1 0 20	
22	Part of Gansabhawa road and reservation	0 2 3	
23	Talangedarawewa (tank and bund)	4 3 19	
24	Welagawahena (reservation for tank bund)	0 1 26	
25	Welagawahena	2 0 1	
26	Wewapaulakumbura	2 3 34	
26A	Ditto <i>alias</i> Kongahakumbura	4 1 0	
62A	Part of Kuda-oya	0 3 23	
		23 1 9	

Kurunegala S. O. 5—1931.

Kurunegala Notice No. 10,813.

Notice under "The Waste Lands Ordinances of 1897, 1899, 1900, 1903, and 1927."

TAKE notice that unless within three months from February 6, 1931, the persons, if any, who claim any interest in the lands hereinafter mentioned or in any one or more of such lands or to some interest therein make claim in person or in writing to the said lands or to any of them or to some interest therein to R. Aluwihare, Esq., Special Officer appointed under section 28 of "The Waste Lands Ordinances of 1897, 1899, 1900, 1903, and 1927," at his office at Colombo :

Such Special Officer, in pursuance of the powers vested in him by the said Ordinances, will declare by writing under his hand that the said lands, or such of them as to which no claim has been made, are the property of the Crown.

R. ALUWIHARE,
Special Officer.

NOTE.—(a) Any other information in respect of such lands can be obtained from the Settlement Officer, and plans of them from the Surveyor-General.

(b) A claim to a right of way over the said lands or any of them is a claim to an interest in the land or lands.

(c) No lot situated within the boundaries mentioned below, which has not been included in the list of noticed lots, will be dealt with under this notice, and no claim need be made in respect of any such lot.

Description of the Land referred to.

The land commonly called or known as part of Kuda-oya, situate in the village of part of Kiriwalgoda, in Magul Medagandahaye korale west of the Wannī hatpattu of the Kurunegala District, in the North-Western Province, containing in extent 2 acres and 8 perches, and shown as lot 62B in block survey preliminary plan No. 2,402c; and bounded within the following boundaries :—

North: The village limit of Ihala Mawatagama, the village limit of Ihalagama F. V. P. 1,882, the village limit of Kadawalapitiya, the village limit of Kadawalapitiya (part of Gansabhawa road and reservation).

East: The village limit of Divullewa, the village limits of Taranagolla and Moderihenegama (part of Kuda-oya)

South: The village limit of Wadugama (part of Kuda-oya), the village limit of Pattiyadaluwa F. V. P. 1,552 in Baladora korale (part of Deduru-oya).

West: The village limit of Namnuwawa.

Kurunegala S. O. 6—1931.

Kurunegala Notice No. 10,814.

Notice under "The Waste Lands Ordinances of 1897, 1899, 1900, 1903, and 1927."

TAKE notice that unless within three months from February 6, 1931, the persons, if any, who claim any interest in the lands hereinafter mentioned or in any one or more of such lands or to some interest therein make claim in person or in writing to the said lands or to any of them or to some interest therein to R. Aluwihare Esq., Special Officer appointed under section 28 of "The Waste Lands Ordinances of 1897, 1899, 1900, 1903, and 1927," at his office at Colombo :

Such Special Officer, in pursuance of the powers vested in him by the said Ordinances, will declare by writing under his hand that the said lands, or such of them as to which no claim has been made, are the property of the Crown.

R. ALUWIHARE,
Special Officer.

NOTE.—(a) Any other information in respect of such lands can be obtained from the Settlement Officer, and plans of them from the Surveyor-General.

(b) A claim to a right of way over the said lands or any of them is a claim to an interest in the land or lands.

(c) No lot situated within the boundaries mentioned below, which has not been included in the list of noticed lots, will be dealt with under this notice, and no claim need be made in respect of any such lot.

Description of the Lands referred to.

The following lots situate in the village of Udahenegama, in Magul Medagandahaye korale west of the Wannī hatpattu of the Kurunegala District, in the North-Western Province, all of which lots fall within the following boundaries :—

North: The village limit of Konwewa, the village limit of Konwewa (part of the road from Konwewa), the village limit of Konwewa.

East: The boundary of the Magul Otota korale.

South: The village limits of Kaluwennewa and Kumbukwewa (part of the road to Nambadewa), the village limits of Kumbukwewa, Rambewa, and Unagolla.

West: The boundary of the Magul Medagandahe korale east.

Block survey preliminary plan No. 2,406.			
Lot.	Name of Land.	Extent, A. R. P.	
2	Galkandehena	38 2 14	
6	Wewalangahenyaya	40 3 29	
7	Gansabhawa road and reservation	0 0 26	
8	Wewalangahena	0 2 30	
9	Gansabhawa road and reservation	4 1 14	
10	Udahenegamawewa (tank and bund)	31 2 39	
11	Kolongahamulahena <i>alias</i> Wewaihalahena Welpitiyegawahenyaya	83 1 23	
12	Munhenewewa (tank bund) (abandoned)	0 0 29	
13	Udahenegamaminipittaniya (cemetery)	0 0 31	
14	Approach road to cemetery	0 0 28	
15	Wewapaulahena (reservation for tank bund)	0 2 6	
25	Udahenegamatisbamba (Sanitary reserve)	6 2 23	
26	Cart track and reservation	1 0 25	
27	Kongahamulahena (reservation for tank bund)	0 0 31	
28	Mahakonwewa (tank and bund)	12 1 32	
29	Wewapaulahena (reservation for tank bund)	0 1 11	
34	Minor road and reservation	2 3 20	
36	Karuwalagahayaya, Polgahakonwewehalalenyaya	55 2 5	
47	Cart track and reservation	0 1 33	
50	Depelewewagawahena	14 2 18	
50A	Depelewewa (tank bed)	0 2 20	
51	Do. (tank bund) (abandoned)	0 0 21	
51B	Do. (do.) (do.)	0 0 5	
53	Para-addarahena, Debima-addarahenyaya, Polgahakonwewahenyaya	95 2 13	
54	Footpath and reservation (path to conform with reservation)	0 2 38	
55	Palugahahena (reservation for tank bund)	0 0 14	
57	Polgahakonwewa (tank and bund)	17 2 35	
67	Meegahamulahenyaya, Polgahakonwewemeegahamulahenyaya	7 0 15	
68	Minor road and reservation (part)	1 3 13	
		419 0 1	

Kurunegala S. O. 7—1931.

Kurunegala Notice No. 10,815.

Notice under "The Waste Lands Ordinances of 1897, 1899, 1900, 1903, and 1927."

TAKE notice that unless within three months from February 6, 1931, the persons, if any, who claim any interest in the lands hereinafter mentioned or in any one or more of such lands or to some interest therein make claim in person or in writing to the said lands or to any of them or to some interest therein to R. Aluwihare, Esq., Special Officer appointed under section 28 of "The Waste Lands Ordinances of 1897, 1899, 1900, 1903, and 1927," at his office at Colombo :

Such Special Officer, in pursuance of the powers vested in him by the said Ordinances, will declare by writing under his hand that the said lands, or such of them as to which no claim has been made, are the property of the Crown.

R. ALUWIHARE,
Special Officer.

NOTE.—(a) Any other information in respect of such lands can be obtained from the Settlement Officer, and plans of them from the Surveyor-General.

(b) A claim to a right of way over the said lands or any of them is a claim to an interest in the land or lands.

(c) No lot situated within the boundaries mentioned below, which has not been included in the list of noticed lots, will be dealt with under this notice, and no claim need be made in respect of any such lot.

Description of the Lands referred to.

The following lots situate in the village of Imiyagama, in Magul Medagandahaye korale west of the Wannihatpattu of the Kurunegala District, in the North-Western Province, all of which lots fall within the boundaries:—

North: The village limit of Konwewa, the village limit of Konwewa (part of the road from Konwewa), the village limit of Konwewa.

East: The boundary of the Magul Otota korale.

South: The village limits of Kaluwennewa and Kumbukwewa (part of the road to Nambadewa), the village limits of Kumbukwewa, Rambewa, and Unagolla.

West: The boundary of the Magul Medagandahaye korale east.

Block survey preliminary plan No. 2,406A.

Lot.	Name of Land.	Extent, A.	R.	P.
1 ..	Imiyagamamukalanyaya	.. 41	2	34
2A ..	Imiyagamahena	.. 2	0	38
2B ..	Wewaihalahena, Imiyagamahena	.. 95	2	39
2c ..	Hammillewewewaismattehena	.. 17	1	31
3 ..	Imiyagamawewa (tank and bund)	.. 6	2	15
4 ..	Wewapaulahena (reservation for tank bund)	.. 1	0	32
6A ..	Kongahamulahena	.. 14	1	11
7A ..	Gansabhawa road and reservation	.. 0	0	23
		179	1	23

Kurunegala S. O. 8—1931.

Kurunegala Notice No. 10,816.

Notice under "The Waste Lands Ordinances of 1897, 1899, 1900, 1903, and 1927."

TAKE notice that unless within three months from February 6, 1931, the persons, if any, who claim any interest in the lands hereinafter mentioned or in any one or more of such lands or to some interest therein make claim in person or in writing to the said lands or to any of them or to some interest therein to R. Aluwihare, Esq., Special Officer appointed under section 23 of "The Waste Lands Ordinances of 1897, 1899, 1900, 1903, and 1927," at his office at Colombo:

Such Special Officer, in pursuance of the powers vested in him by the said Ordinances, will declare by writing under his hand that the said lands, or such of them as to which no claim has been made, are the property of the Crown.

R. ALUWIHARE,
Special Officer.

NOTE.—(a) Any other information in respect of such lands can be obtained from the Settlement Officer, and plans of them from the Surveyor-General.

(b) A claim to a right of way over the said lands or any of them is a claim to an interest in the land or lands.

(c) No lot situated within the boundaries mentioned below, which has not been included in the list of noticed lots, will be dealt with under this notice, and no claim need be made in respect of any such lot.

Description of the Lands referred to.

The following lots situate in the village of Hammillewa, in Magul Medagandahaye korale west of the Wannihatpattu of the Kurunegala District, in the North-Western Province, all of which lots fall within the boundaries:—

North: The village limit of Konwewa, the village limit of Konwewa (part of the road from Konwewa), the village limit of Konwewa.

East: The boundary of the Magul Otota korale.

South: The village limits of Kaluwennewa and Kumbukwewa (part of the road to Nambadewa), the village limits of Kumbukwewa, Rambewa, and Unagolla.

West: The boundary of the Magul Medagandahaye korale east.

C 2

Block survey preliminary plan No. 2,406B.

Lot.	Name of Land.	Extent, A.	R.	P.
2D ..	Ihalayaya, Galkandehena	.. 202	2	23
30 ..	Alutwewa (tank bund) (abandoned)	.. 0	1	16
31 ..	Hammillawewewa (tank) (part)	.. 0	2	6
33 ..	Ihalahamillawewewa (tank bund) (abandoned)	.. 0	2	15
34A ..	Minor road and reservation	.. 7	2	38
59 ..	Footpath and reservation (path to eon-form with reservation)	.. 0	0	30
61 ..	Bogahamulayaya (reservation for tank bund)	.. 0	3	27
62 ..	Hammillewewewa (tank and bund)	.. 19	0	11
63 ..	Ambagahayaya	.. 165	3	23
64 ..	Do. (reservation for tank bund)	.. 1	0	12
		399	0	1

Kurunegala S. O. 9—1931.

Kurunegala Notice No. 10,817.

Notice under "The Waste Lands Ordinances of 1897, 1899, 1900, 1903, and 1927."

TAKE notice that unless within three months from February 6, 1931, the persons, if any, who claim any interest in the lands hereinafter mentioned or in any one or more of such lands or to some interest therein make claim in person or in writing to the said lands or to any of them or to some interest therein to L. A. Northcroft, Esq., Special Officer appointed under section 23 of "The Waste Lands Ordinances of 1897, 1899, 1900, 1903, and 1927," at his office at Colombo:

Such Special Officer, in pursuance of the powers vested in him by the said Ordinances, will declare by writing under his hand that the said lands, or such of them as to which no claim has been made, are the property of the Crown.

L. A. NORTHCROFT,
Special Officer.

NOTE.—(a) Any other information in respect of such lands can be obtained from the Settlement Officer, and plans of them from the Surveyor-General.

(b) A claim to a right of way over the said lands or any of them is a claim to an interest in the land or lands.

(c) No lot situated within the boundaries mentioned below, which has not been included in the list of noticed lots, will be dealt with under this notice, and no claim need be made in respect of any such lot.

Description of the Lands referred to.

The following lots situate in the village of Kekunagolla, in the Meddeketiya korale of the Katugampola hatpattu of the Kurunegala District, in the North-Western Province, all of which lots fall within the boundaries:—

North: The village limits of Kotalawewa and Madalassa, the village limit of Madalassa (part of the Gansabhawa road and reservation to Arakyala), the village limits of Migahadalupota and Nettipolagedera.

East: The village limits of Nettipolagedera and Dodamgahakumbura, the village limit of Dodamgahakumbura (part of Gansabhawa road), the village limit of Nettipolagedera (part of Gansabhawa road), the village limits of Nettipolagedera and Metiwewa, the village limit of Metiwewa (part of footpath and reservation), the village limit of Dehigama, the village limit of Dehigama (part of Dodamgahakumbura-ela), the village limit of Dehigama, the village limit of Dehigama (part of Dodamgahakumbure-ela), the village limit of Dehigama.

South: The village limits of Dehigama and Gallegama.

West: The village limits of Potuhera, Dampitiya, and Nekatimadalassa, the village limit of Nekatimadalassa (part of Gansabhawa road and reservation), the village limit of Nekatimadalassa.

Block survey preliminary plan No. 2,560.

Lot.	Name of Land.	Extent, A.	R.	P.
3 ..	Part of Gansabhawa road and reservation	.. 0	0	15
4 ..	Palliyehena	.. 0	1	20
6 ..	Do.	.. 8	0	12
7 ..	Footpath and reservation to mosque and cemetery	.. 0	2	18
8 ..	Kolongollehena	.. 2	0	25
9 ..	Palliyagawahena	.. 3	0	31
13 ..	Palliyehena alias Paragahamulahena, Mailagahamulahena	.. 6	1	27
14 ..	Kekunagolle Government school	.. 1	1	4

Lot.	Name of Land.	Extent, A. R. P.
15	Gansabhawa road and reservation	1 1 32
21	Werellagollehena	1 2 23
22	Werellagollewatta	1 2 38
23	Do.	0 3 39
25	Werellagollehena	4 0 34
27	Gansabhawa road and reservation	1 1 12
28	Godellehena <i>alias</i> Nugagahamulaha- hena, Bogahamulaha, Werella- hena	7 1 2
30	Kadukkanhena <i>alias</i> Timbripitiya- hena, Nugagahamulawatta <i>alias</i> Katakalahamulawatta	6 1 21
33	Timbripitiyawatta	0 2 26
35	Part of Gansabhawa road	0 0 19
36	Part of Dodangahakumbure-ela	0 0 5
37	Part of Gansabhawa road	0 0 23
38	Gansabhawa road and reservation	0 0 32
41	Kadiyawehena	1 1 8
42	Part of footpath and reservation	0 0 12
45	Dodangahakumbure-ela	0 1 6
46	Do. (part)	0 0 19
49	Path and reservation	0 2 6
53	Galmoratugahamulaha	1 0 13
56	Kahatagahamulawatta	1 2 14
58	Do.	3 0 9
60	Werellagollehena	4 2 24
61	Werellagollewatta	0 3 18
62	Gansabhawa road and reservation	0 2 0
64	Part of Gansabhawa road and reser- vation	0 0 18
65	Werellagollewatta	0 1 15
66	Do.	4 2 18
67	Kongahamulawatta, Gangodewatta	0 3 5
68	Dangahamulawatta	1 1 26
72	Kongahamulaha	0 1 19
75	Gangodewewa (tank and bund)	1 0 10
76	Kongahamulawatta	0 0 9
77	Gangodewatta	0 1 36
79	Do.	1 0 20
82	Kongahamulawatta	0 0 35
83	Kahatagahamulaha (reservation for tank bund)	0 0 15
84	Gangodewatta (do.)	0 0 11
92	Kongahamulawatta	0 1 15
93	Kahatagahamulaha	0 3 7
95	Welikadagawawatta	2 3 22
101	Karawgahamulaha	1 0 36
108	Katakalahamulawatta <i>alias</i> Nika- pitiyehena	2 0 33
109	Footpath and reservation	0 0 3
111	Galkarugawahenyaya, Gangodehena	31 3 2
113	Jabaragodehena	1 2 36
114	Gansabhawa road and reservation	1 1 39
115	Katakalahamulawatta <i>alias</i> Nika- pitiyawatta	0 1 21
117	Dangahamulawatta	0 2 30
118	Dangahamulawewa (tank and bund)	1 1 38
119	Part of Dodangahakumbure-ela	0 0 38
121	Hewanghena	0 1 24
123	Elhenewatta, Kahatagahamulawatta	1 1 20
126	Kahatagahamulawatta	2 3 21
		123 0 9

Kurunegala S. O. 10—1931.

FINAL ORDERS.*Correction Slip.*

It is hereby notified for general information that the number of the Final Order, Kurunegala S. O. No. 9,396, which appeared in the *Gazette* No. 7,822 of January 3, 1931, should be read as "4,558" instead of "9,396."

January 29, 1931.

L. J. SENEVIRATNE,
Special Officer.

It is hereby notified for general information that the Final Orders, Ratnapura S. O. Nos. 1,869 and 1,886, which appeared in the *Gazettes* Nos. 7,821 of December 23, 1930, and 7,822 of January 3, 1931, respectively, are identical.

January 30, 1931.

L. J. SENEVIRATNE,
Special Officer.**Colombo S. O. No. 138.****Order under Section 2 of "The Waste Lands Ordinances of 1897, 1899, 1900, 1903, and 1927," declaring Land to be Crown Property.**

In the matter of the lands commonly called or known as Delgahawatta *alias* Hikgahawatta, situate in the village of Kendalanda, in the Meda pattuwa of Siyane korale west of the Colombo District, in the Western Province, and of "The Waste Lands Ordinances of 1897, 1899, 1900, 1903, and 1927."

THE notice required by section 1 of "The Waste Lands Ordinances of 1897, 1899, 1900, 1903, and 1927," having been duly published in manner prescribed by that section in respect of the above-named lands (*vide* Notice No. 10,171), and no claim having been made to the said lands or to any interest therein within the period of three months from the date specified in the said notice, I, Walter Terence Stace, Special Officer appointed under section 28 of the said Ordinances, under and by virtue of the powers vested in me in that behalf by section 2 of the said Ordinances, do hereby on this 2nd day of December, 1930, order and declare that the said lands, as more fully described herein below, situate in the village of Kendalanda, in the Meda pattuwa of the Siyane korale west of the Colombo District, in the Western Province, and shown as lots 7 and 8 in preliminary plan No. 16,143, and containing in extent 15.59 perches, are the property of the Crown.

Description of the Lands referred to.

The following lots situate in the village of Kendalanda, in the Meda pattuwa of Siyane korale west of the Colombo District, in the Western Province:—

Preliminary plan No. 16,143.

Lot.	Name of Land.	Extent, A. R. P.
7	Delgahawatta <i>alias</i> Hikgahawatta	0 0 14
8	Do.	0 0 1.59
		0 0 15.59

and bounded as follows: on the north by Delgahawatta *alias* Hikgahawatta claimed by K. Girigoris Appu; on the east and south by Paramulleowita and Kadurugahalanda declared to be the property of the Crown under the Waste Lands Ordinances; on the west by Paramulleowita and Kadurugahalanda declared to be the property of the Crown under the Waste Lands Ordinances, Delgahawatta *alias* Hikgahawatta claimed by K. Girigoris Appu.

W. T. STACE,
Special Officer.

December 2, 1930.

Kalutara S. O. No. 145.**Order under Section 4, Sub-section (1), of "The Waste Lands Ordinances of 1897, 1899, 1900, 1903, and 1927," admitting Land to be Private Property.**

In the matter of the land commonly called or known as Olagodakele, situate in the village of Migahatenna of the Mahapattu south in the Pasdun korale east of the Kalutara District, in the Western Province, and of "The Waste Lands Ordinances of 1897, 1899, 1900, and 1903."

WHEREAS in pursuance of section 1 of the said Ordinances it was duly notified on the 3rd day of April, 1925, that if no claim to the land commonly called or known as Olagodakele, situate in the village of Migahatenna of the Mahapattu south in the Pasdun korale east of the Kalutara District, in the Western Province, containing in extent 3 rods and 13 perches, and shown as lot 165 in block survey preliminary plan No. 109, was made to Walter Terence Stace, Esq., Special Officer appointed under section 28 of the said Ordinances, within the period of three months from the date specified in such notice, such land would be declared the property of Crown, and dealt with on account of the Crown (*vide* Notice No. 8,772):

And whereas (1) Pallekkankanange Nonahamy and (2) ditto Babahamy made claim thereto, and Walter Terence Stace, the aforesaid Special Officer, made due inquiry into such claim; I, Joseph Light, Special Officer appointed under section 28 of the said Ordinances, do hereby, in pursuance of the agreement dated July 22, 1927, admit the claim of the said 1st claimant, under section 4, sub-section (1), of the said Ordinances, to the said land, as more fully described herein below, and are described in the survey and description thereof authenticated by Arthur Harry Gerald Dawon, Esq., Surveyor-General, bearing date the 11th December, 1929, No. 402,733/F. O. T. P. (L. L. L. No. 2,376).

Description of the Land referred to.

The land commonly called or known as Olagodakela, situate in the village of Migahatenna of the Mahapattu south in the Pasdun korale east of the Kalutara District, in the Western Province, containing in extent 3 roods and 13 perches, and shown as lot 165 in block survey preliminary plan No. 109; and bounded as follows: on the north and east by reservation along the road to be declared the property of the Crown under the Waste Lands Ordinances; on the south and west by Olagodadeniya (lot 166) to be declared the property of the Crown under the Waste Lands Ordinances.

Colombo, September 28, 1930.

J. LIGHT,
Special Officer.

Kalutara S. O. No. 146.

Order under Section 4, Sub-section (1), of "The Waste Lands Ordinances of 1897, 1899, 1900, 1903, and 1927," declaring Land to be Crown Property.

In the matter of the lands commonly called or known as Ambagahawattehena (old reservation for path); Muttettuhena, &c., situate in the village of Diyapattugama, in the Mahapattu south of the Pasdun korale east of the Kalutara District, in the Western Province; and of "The Waste Lands Ordinances of 1897, 1899, 1900, and 1903."

WHEREAS in pursuance of section 1 of the said Ordinances it was duly notified on the 26th day of November, 1926, that if no claim to the lands commonly called or known as Ambagahawattehena (old reservation for path), Muttettuhena, &c., situate in the village of Diyapattugama, in the Mahapattu south of the Pasdun korale east of the Kalutara District, in the Western Province, containing in extent 77 acres and 36 perches, and shown as lots 63, 82, 84, and 116 in block survey preliminary plan No. 101, was made to Walter Terence Stace, Esq., Special Officer appointed under section 28 of the said Ordinances, within the period of three months from the date specified in such notice, such lands would be declared the property of the Crown, and dealt with on account of the Crown (*vide* Notice No. 9,389):

And whereas (1) Gamage Noris Appuhami made claim to the said lot 84 of the notice; and whereas (2) Jayasinghe Gurunanselage Abaran Appu made claim to the said lot 82 of the notice; and whereas (3) Vidanelage Araneris Samarasinghe made claim to the said lot 63 of the notice; and whereas (4) Sooriya Arachchige John Sinno made claim to the said lot 116 of the notice; and whereas the said 1st claimant entered into an agreement in writing dated the 6th day of July, 1927, whereby in consideration of being declared the purchaser of 1 acre more or less of lot 84 of the notice and of the said plan, now shown as lot 84A on the same plan, upon payment on or before the 6th day of October, 1927, to the Assistant Government Agent at Kalutara, or to the Settlement Officer, of a sum of Rupees One hundred and Sixty (Rs. 160) only, he withdrew claim to the remainder of the said lot 84 of the notice; and whereas the said 2nd claimant withdrew claim to the said lot 82 of the notice; and whereas the said 3rd claimant withdrew claim to the said lot 63 of the notice; and whereas the said 4th claimant withdrew claim to the said lot 116 of the notice; I, Joseph Light, Special Officer appointed under section 28 of the said Ordinances, under and by virtue of the powers vested in me in that behalf by section 4 of the said Ordinances, do hereby on this 6th day of October, 1930, order and declare under section 4, sub-section (1), of the said Ordinances, that the said lands or portions thereof, as more fully described herein below, are the property of the Crown.

Description of the Lands referred to.

The following lots situate in the village of Diyapattugama, in the Mahapattu south of the Pasdun korale east of the Kalutara District, in the Western Province—

Lot.	Name of Land.	Extent, A. R. P.
63	Ambagahawattehena (old reservation for path)	0 0 13
82	Muttettuhena (old reservation for paddy)	0 2 6
84	Muttettuhena <i>alias</i> Yakkorehenyaya	59 2 17
84B	Do. (reservation for paddy)	0 1 33
84M	Alubogahahena <i>alias</i> Muttettuhena (footpath and reservation)	0 1 25
116	Muttettuhena (reservation allowed for paddy)	1 2 37
		62 3 11

and bounded as follows: on the north by the village limits of Kitulgoda and Kurupita; on the east by the village limit of Kurupita, the village limit of Kurupita (part of Tummodara-dola), the village limit of Kurupita; on the south by the village limits of Kurupita and Kewitiyagala; on the west by the village limit of Kewitiyagala.

NOTE.—The other lots lying within the above-mentioned boundaries are excluded from this order.

Colombo, October 6, 1930.

J. LIGHT,
Special Officer.

The consent of His Excellency the Governor has been obtained to the publication of the above order under section 4 (2) of the said Ordinances.

P. H. DE LA HARPE,
for Colonial Secretary.

Dated at Colombo, this 21st day of November, 1930.

Kurunegala S. O. No. 4,580.

Order under Section 4, Sub-section (1), of "The Waste Lands Ordinances of 1897, 1899, 1900, 1903, and 1927."

In the matter of the land commonly called or known as Yahalkandehenyaya, Welikadehena, &c., situate in the village of Padiwela, in the Karandapattu korale of the Katugampola hatpattu of the Kurunegala District, in the North-Western Province, and of "The Waste Lands Ordinances of 1897, 1899, 1900, and 1903."

WHEREAS in pursuance of section 1 of the said Ordinances it was duly declared and notified on the 16th day of July, 1926, that if no claim to the land commonly called or known as Yahalkandehenyaya, Welikadehena, &c., situate in the village of Padiwela, in the Karandapattu korale of the Katugampola hatpattu of the Kurunegala District, in the North-Western Province, containing in extent 131 acres and 32 perches, and shown as lot 1 in block survey preliminary plan No. 2,130, was made to Louis Lucien Hunter, Esq., Special Officer appointed under section 28 of the said Ordinances, within the period of three months from the date specified in the said notice, such lands would be declared the property of the Crown, and dealt with on account of the Crown (*vide* Notice No. 9,249):

And whereas Mandalawallige Don Jacob Abeyaratna made claim thereto, and Louis Lucien Hunter, Esq., the aforesaid Special Officer made due inquiry into such claim; and whereas the said claimant and Louis Lucien Hunter, Esq., the aforesaid Special Officer came to an agreement in writing dated the 23rd day of July, 1927, concerning the said lands, under section 4, sub-section (1), of the said Ordinances, whereby it was agreed that the said claimant should be declared the purchaser of a portion of the said lands, upon payment on or before the 21st day of October, 1927, to the Government Agent at Kurunegala, or to the Settlement Officer, of a sum of Rupees Ninety-seven and Cents Fifty (Rs. 97.50) only, as the purchase amount of the said portion of the said lands; and whereas the said amount has been duly paid, the said claimant is hereby, in pursuance of the agreement aforementioned, declared to be the purchaser of the said portion of the said lands, as more fully described herein below, and as described in the survey and description thereof authenticated by Arthur Harry Gerald Dawson, Esq., Surveyor-General, bearing date the 15th day of March, 1930, No. 404,606/F. O. T. P. (L. L. L. No. 2,562).

Description of the Land referred to.

The land commonly called or known as Welikadehena, Kongahahena, situate in the village of Padiwela, in the Karandapattu korale of the Katugampola hatpattu of the Kurunegala District, in the North-Western Province, containing in extent 3 acres 1 rood and 10 perches, and shown as lot 1c in block survey preliminary plan No. 2,130, and bounded as follows: on the north and east by reservation along the road; on the south by lots 2 and 1d; on the west by Palu Barampola village boundary.

November 26, 1930.

A. E. CHRISTOFFELSZ,
Special Officer.

The consent of His Excellency the Governor has been obtained to the publication of the above order under section 4 (2) of the said Ordinances.

P. H. DE LA HARPE,
for Colonial Secretary.

Dated at Colombo, this 15th day of December, 1930.

Kurunegala S. O. No. 4,581.

Order under Section 2 of "The Waste Lands Ordinances of 1897, 1899, 1900, 1903, and 1927," declaring Land to be Crown Property.

In the matter of the lands commonly called or known as village path, ditto, &c., situate in the village of Kumutippola, in the Katugampola korale south of the Katugampola hatpattu, of the Kurunegala District, in the North-Western Province, and of "The Waste Lands Ordinances of 1897, 1899, 1900, 1903, and 1927."

THE notice required by section 1 of "The Waste Lands Ordinances of 1897, 1899, 1900, 1903, and 1927," having been duly published in manner prescribed by that section in respect of the above-named lands (*vide* Notice No. 10,626), and no claim having been made to the said lands or to any interest therein within the period of three months from the date specified in the said notice, I, Melvill Keverne Trelawny Sandys, Special Officer, appointed under section 28 of the said Ordinances, under and by virtue of the powers vested in me in that behalf by section 2 of the said Ordinances, do hereby on this 27th day of November, 1930, order and declare that the said lands, as more fully described herein below, situate in the village of Kumutippola, in the Katugampola korale south of the Katugampola hatpattu of the Kurunegala District, in the North-Western Province, and shown as lots 21, 56A, 65, and 71 in block survey preliminary plan No. 1,001, and containing in extent 3 acres 2 roods and 1 perch, are the property of the Crown.

Description of the Lands referred to.

The following lots situate in the village of Kumutippola, in Katugampola korale south of the Katugampola hatpattu of Kurunegala District, in the North-Western Province, all of which lots fall within the boundaries:—

Block survey preliminary plan No. 1,001.

Lot.	Name of Land.	Extent, A. R. P.
21 ..	Village path	0 1 11
56A ..	Do.	0 1 17
65 ..	Do.	0 2 30
71 ..	Gansabhawa road and reservation	2 0 23
		3 2 1

and bounded as follows: on the north by the village limits of Ammanamulla and Udabaddawa Dematawala-agare; on the east by the village limit of Madakumburumulla in Katugampola korale north; on the south by the village limits of Walpitagama and Horatepola; on the west by the village limit of Talgahapotta.

NOTE.—The other lots lying within the above-mentioned boundaries are excluded from this order.

M. K. T. SANDYS,
November 27, 1930. Special Officer.

Ratnapura S. O. No. 1,912.

Order under Section 4, Sub-section (1), of "The Waste Lands Ordinances of 1897, 1899, 1900, 1903, and 1927," admitting Land to be Private Property.

In the matter of the lands commonly called or known as Kankotugulanshena, Pandeniyehena, &c., situate in the village of Delwala, in the Meda pattu of the Nawadun korale of the Ratnapura District, in the Province of Sabaragamuwa, and of "The Waste Lands Ordinances of 1897, 1899, 1900, and 1903."

WHEREAS in pursuance of section 1 of the said Ordinances it was duly notified on the 2nd day of May, 1924, that if no claim to the land commonly called or known as Kankotugulanshena, Pandeniyehena, &c., situate in the village of Delwala, in the Meda pattu of the Nawadun korale of the Ratnapura District, in the Province of Sabaragamuwa, containing in extent 122 acres 1 rood and 18 perches, and shown as lot 541 in block survey preliminary plan No. 159, was made to Mungo Tennent Archibald, Esq., Special Officer appointed under section 28 of the said Ordinances, within the period of three months from the date specified in such notice, such lands would be declared the property of the Crown, and dealt with on account of the Crown (*vide* Notice No. 8,593):

And whereas (1) Yakdehi Arachchillage Mituruhamy, (2) ditto Ranhamy, and (3) ditto Ran Etana, made claim thereto, and Mungo Tennent Archibald, Esq., the aforesaid Special Officer, made due inquiry into such claim; I, Leslie Arthur Northcroft, Special Officer appointed under section 28 of the said Ordinances, do hereby in pursuance of the agreement dated the 27th day of November, 1924, admit under section 4, sub-section (1), of the said Ordinances the claim of the said claimants in equal shares, to the portion

of the said lands, as more fully described herein below and as described in the survey and description thereof authenticated by Arthur Harry Gerald Dawson, Esq., Surveyor-General, bearing date the 3rd day of September, 1929, No. 400,355/F. O. T. P. (L. L. L. No. 2,315).

Description of the Land referred to.

The land commonly called and known as Kankotugulanshena, situate in the village of Delwala, in the Meda pattu of the Nawadun korale of the Ratnapura District, in the Province of Sabaragamuwa, containing in extent 2 acres and 19 perches, and shown as lot 541c in block survey preliminary plan No. 159, and bounded as follows: on the north by Pandeniyakumbura (lot 543) (private); on the east by Pandeniyatennehena (lot 541b) (reservation for paddy and ela) to be declared the property of the Crown under the Waste Lands Ordinances, and Kankotugulanshena, Gangapottehena, Kekunagaha-aturehena, Aturegahagawahena, and Pandeniyatennehena (lot 541) to be declared the property of the Crown under the Waste Lands Ordinances; on the south by Kankotugulanshena, Gangapottehena, Kekunagaha-aturehena, Aturegahagawahena, and Pandeniyatennehena (lot 541) to be declared the property of the Crown under the Waste Lands Ordinances; on the west by Kankotugulanshena, Gangapottehena, Kekunagaha-aturehena, Aturegahagawahena, and Pandeniyatennehena (lot 541) to be declared the property of the Crown under the Waste Lands Ordinances, Pandeniyatennehena (lot 541b) (reservation for paddy and ela) to be declared the property of the Crown under the Waste Lands Ordinances.

L. A. NORTHCROFT,
September 5, 1930. Special Officer.

The consent of His Excellency the Governor has been obtained to the publication of the above order under section 4 (2) of the said Ordinances.

P. H. DE LA HARPE,
for Colonial Secretary.

Dated at Colombo, this 6th day of November, 1930.

Ratnapura S. O. No. 1,913.

Order under Section 4, Sub-section (1), of "The Waste Lands Ordinances of 1897, 1899, 1900, 1903, and 1927."

In the matter of the lands commonly called or known as Batawalayayewattehena, Dummalawalagawahena, &c., situate in the village of Hangarangala, in the Meda pattu of the Kukulukorale of the Ratnapura District, in the Province of Sabaragamuwa, and of "The Waste Lands Ordinances of 1897, 1899, 1900, and 1903."

WHEREAS in pursuance of section 1 of the said Ordinances it was duly declared and notified on the 19th day of February, 1926, that if no claim to the lands commonly called or known as Batawalayayewattehena, Dummalawalagawahena, &c., situate in the village of Hangarangala, in the Meda pattu of the Kukulukorale of the Ratnapura District, in the Province of Sabaragamuwa, containing in extent 6 acres and 18 perches, and shown as lots 15, 25, 33, and 34 in block survey preliminary plan No. 246, was made to Alexander Howard Egan, Esq., Special Officer appointed under section 28 of the said Ordinances, within the period of three months from the date specified in the said notice, such lands would be declared the property of the Crown, and dealt with on account of the Crown (*vide* Notice No. 9,028):

And whereas (i.) Delwalakukulege Kiri Mudiyanse, (ii.) Kukulage Rattaranhamy, (iii.) ditto Appuhamy, (iv.) ditto Kiri Etana, (v.) ditto Ran Etana, and (vi.) ditto Punched Mahatmaya made claim thereto; and Alexander Howard Egan, Esq., the aforesaid Special Officer made due inquiry into such claim; and whereas the said claimants and Alexander Howard Egan, Esq., the aforesaid Special Officer, came to two agreements in writing dated the 28th day of February, 1927, concerning the said lands, under section 4, sub-section (1), of the said Ordinances, whereby it was agreed that the said claimants should be declared the purchasers of the said lands, upon payment on or before the 28th day of May, 1927, to the Government Agent at Ratnapura, or to the Settlement Officer, of a sum of Rupees Ninety (Rs. 90) only, as the purchase amount of the said lands; and whereas the said amount has been duly paid by the said claimants, they are hereby, in pursuance of the agreement aforesaid, declared to be the purchasers of the said lands, as more fully described herein below, and as described in the survey and description thereof authenticated by Arthur Harry Gerald Dawson, Esq., Surveyor-General, bearing date the 11th day of January, 1930, Nos. 403,281 and 403,282/F. O. T. Ps. (L. L. L. 2,446).

Description of the Lands referred to.

The following lots situate in the village of Hangarangala, in the Meda pattu of the Kukulukorale of the Ratnapura District, in the Province of Sabaragamuwa:—

I.—Block survey preliminary plan No. 246.

Lot.	Name of Land.	Extent, A. R. P.
15	Batawalayayewattehena	2 0 9
25	Dummalawalagawahena (Exclusive of Hangarangala-ela passing through the land.)	3 1 39 5 2 8

and bounded as follows: on the north by Hangarangala-ela to be declared the property of the Crown under the Waste Lands Ordinances, Puhurambe-dola, Rukattana-gaha-arawa to be declared the property of the Crown under the Waste Lands Ordinances; on the east by Gansabhawa road to be declared the property of the Crown under the Waste Lands Ordinances; on the south by Hangarangala-ela to be declared the property of the Crown under the Waste Lands Ordinances, Megodawatta (lot 29) claimed by Delawala Kukulage Kiri Mudiyanse; on the west by T. P. 400,899, Pelpolagulanemukalanyaya (lot 49) to be declared the property of the Crown under the Waste Lands Ordinances.

II.—Block survey preliminary plan No. 246.

Lot.	Name of Land.	Extent, A. R. P.
33	Polgahaokandeniya	0 1 30
34	Do.	0 0 20

and bounded as follows: on the north, east, south, and west by Polgahaokandehenyaya (lot 35) (private).

A. H. EGAN,
Special Officer.

October 13, 1930.

The consent of His Excellency the Governor has been obtained to the publication of the above order under section 4 (2) of the said Ordinances.

P. H. DE LA HARPE,
for Colonial Secretary.

Dated at Colombo, this 21st day of November, 1930.

Ratnapura S. O. No. 1,914.**Order under Section (4), Sub-section 1, of "The Waste Lands Ordinances of 1897, 1899, 1900, 1903, and 1927."**

In the matter of the land commonly called or known as Batawalayayehena, situate in the village of Hangarangala, in the Meda pattu of the Kukulukorale of the Ratnapura District, in the Province of Sabaragamuwa, and of "The Waste Lands Ordinances of 1897, 1899, 1900, and 1903."

WHEREAS in pursuance of section 1 of the said Ordinances it was duly declared and notified on the 19th day of February, 1926, that if no claim to the land commonly called or known as Batawalayayehena, situate in the village of Hangarangala, in the Meda pattu of the Kukulukorale of the Ratnapura District, in the Province of Sabaragamuwa, containing in extent 4 acres and 16 perches, and shown as lot 12 in block survey preliminary plan No. 246, was made to Alexander Howard Egan, Esq., Special Officer appointed under section 28 of the said Ordinances, within the period of three months from the date specified in the said notice, such land would be declared the property of the Crown, and dealt with on account of the Crown (*vide* Notice No. 9,028):

And whereas (i.) Ratnayaka Araccillage Appuhamy and (ii.) ditto Podihamy made claim thereto, and Alexander Howard Egan, Esq., the aforesaid Special Officer made due inquiry into such claim; and whereas the said claimants and Alexander Howard Egan, Esq., the aforesaid Special Officer, came to an agreement in writing dated the 28th day of February, 1927, concerning the said land, under section 4, sub-section (1), of the said Ordinances, whereby it was agreed that the said claimants should be declared the purchasers of a portion of the said land, upon payment on or before the 28th day of May, 1927, to the Government Agent at Ratnapura, or to the Settlement Officer, of a sum of Rupees Forty (Rs. 40) only, as the purchase amount of the said portion of the said land; and whereas the said amount has been duly paid by the said claimants, they are hereby, in pursuance of the agreement aforementioned, declared to be the purchasers of the said portion of the said land, as more fully described herein below, and as described in the survey and description thereof authenticated by Arthur Harry Gerald Dawson, Esq., Surveyor-General, bearing date the 11th day of January, 1930, No. 403,280/F. O. T. P. (L. L. L. No. 2,445).

Description of the Land referred to.

The land commonly called or known as Batawalayayehena, situate in the village of Hangarangala, in the Meda pattu of the Kukulukorale of the Ratnapura District, in the Province of Sabaragamuwa, containing in extent 2 acres and 2 perches, and shown as lot 12A in block survey preliminary plan No. 246; and bounded as follows: on the north by T. P. 348,253 and Puhurambe-dola; on the east by Puhurambe-dola, Batawalayayehena (lot 12) to be declared the property of the Crown under the Waste Lands Ordinances; on the south by Batawalayayemukalana (lot 11) to be declared the property of the Crown under the Waste Lands Ordinances; on the west by T. P. 348,253.

A. H. EGAN,
Special Officer.

October 13, 1930.

The consent of His Excellency the Governor has been obtained to the publication of the above order under section 4 (2) of the said Ordinances.

P. H. DE LA HARPE,
for Colonial Secretary.

Dated at Colombo, this 21st day of November, 1930.

Ratnapura S. O. No. 1,915.**Order under Section 4, Sub-section (1), of "The Waste Lands Ordinances of 1897, 1899, 1900, 1903, and 1927."**

In the matter of the lands commonly called or known as Erapolayaigulana, Yakehalumandiyemukalana, &c., situate in the village of Hangarangala, in the Meda pattu of the Kukulukorale of the Ratnapura District, in the Province of Sabaragamuwa, and of "The Waste Lands Ordinances of 1897, 1899, 1900, and 1903."

WHEREAS in pursuance of section 1 of the said Ordinances it was duly declared and notified on the 19th day of February, 1926, that if no claim to the lands commonly called or known as Erapolayaigulana, Yakehalumandiyemukalana, &c., situate in the village of Hangarangala, in the Meda pattu of the Kukulukorale of the Ratnapura District, in the Province of Sabaragamuwa, containing in extent 134 acres 1 rood and 15 perches, and shown as lot 49 in block survey preliminary plan No. 246, was made to Alexander Howard Egan, Esq., Special Officer appointed under section 28 of the said Ordinances, within the period of three months from the date specified in the said notice, such lands would be declared the property of the Crown, and dealt with on account of the Crown (*vide* Notice No. 9,028):

And whereas Ismail Lebbe Marikkar Abdul Caffoor made claim thereto, and Alexander Howard Egan, Esq., the aforesaid Special Officer made due inquiry into such claim and whereas the said claimant and Alexander Howard Egan, Esq., the aforesaid Special Officer came to an agreement in writing dated the 27th day of January, 1928, concerning the said lands, under section 4, sub-section (1), of the said Ordinances, whereby it was agreed that the said claimant should be declared the purchaser of a portion of the said lands, upon payment on or before the 29th day of February, 1928, later extended to the 31st day of March, 1928, to the Government Agent at Ratnapura, or to the Settlement Officer, of a sum of Rupees Four hundred and Twenty (Rs. 420) only, as the purchase amount of the said portion of the said lands; and whereas the said amount has been paid by the said claimant, he is hereby, in pursuance of the agreement aforementioned, declared to be the purchaser of the said portion of the said lands, as more fully described herein below, and as described in the survey and description thereof authenticated by Arthur Harry Gerald Dawson, Esq., Surveyor-General, bearing date the 13th day of January, 1930, No. 403,291/F. O. T. P. (L. L. L. No. 2,449):

Description of the Land referred to.

The land commonly called or known as Pelpolagulanemukalanyaya, situate in the village of Hangarangala, in the Meda pattu of the Kukulukorale of the Ratnapura District, in the Province of Sabaragamuwa, containing in extent 7 acres and 6 perches, and shown as lot 49B in block survey preliminary plan No. 246; and bounded as follows: on the north by the village limit of Kalawana; on the east by reservation along Hangarangala-ela to be declared the property of the Crown under the Waste Lands Ordinances, Pelpolagulanemukalana (lot 49D) (reservation for paddy) Crown, Pelpolagulanemukalanyaya (lot 49) to be declared the property of the Crown under the Waste Lands Ordinances; on the south by Pelpolagulanemukalanyaya

(lot 49) to be declared the property of the Crown under the Waste Lands Ordinances; on the west by Yakahalumandiyemukalanyaya (lot 49A) sold under the Waste Lands Ordinances.

October 13, 1930.

A. H. EGAN,
Special Officer.

The consent of His Excellency the Governor has been obtained to the publication of the above order under section 4 (2) of the said Ordinances.

P. H. DE LA HARPE,
for Colonial Secretary.

Dated at Colombo, this 21st day of November, 1930.

Ratnapura S. O. No. 1,916.

Order under Section 4, Sub-section (1), of "The Waste Lands Ordinances of 1897, 1899, 1900, 1903, and 1927."

In the matter of the lands commonly called or known as Erepolayaigulana, Yakahalumandiyemukalana, &c., situate in the village of Hangarangala, in the Meda pattu of the Kukulu korale of the Ratnapura District, in the Province of Sabaragamuwa, and of "The Waste Lands Ordinances of 1897, 1899, 1900, and 1903."

WHEREAS in pursuance of section 1 of the said Ordinance it was duly declared and notified on the 19th day of February, 1926, that if no claim to the lands commonly called or known as Erepolayaigulana, Yakahalumandiyemukalana, &c., situate in the village of Hangarangala, in the Meda pattu of the Kukulu korale of the Ratnapura District, in the Province of Sabaragamuwa, containing in extent 134 acres 1 rood and 15 perches, and shown as lot 49 in block survey preliminary plan No. 246, was made to Alexander Howard Egan, Esq., Special Officer appointed under section 28 of the said Ordinances, within the period of three months from the date specified in the said notice, such lands would be declared the property of the Crown, and dealt with on account of the Crown (*vide* Notice No. 9,028):

And whereas Owen Mendis Obayasekera made claim thereto; and Alexander Howard Egan, Esq., the aforesaid Special Officer made due inquiry into such claim; and whereas the said claimant and Alexander Howard Egan, Esq., the aforesaid Special Officer came to an agreement in writing dated the 27th day of January, 1928, concerning the said lands, under section 4, sub-section (1), of the said Ordinances, whereby it was agreed that the said claimant should be declared the purchaser of a portion of the said lands, upon payment on or before the 29th day of February, 1928, to the Government Agent at Ratnapura, or to the Settlement Officer, of a sum of Rupees Eight hundred and Forty (Rs. 840) only, as the purchase amount of the said portion of the said lands; and whereas the said amount has been duly paid by the said claimant, he is hereby, in pursuance of the agreement aforementioned, declared to be the purchaser of the said portion of the said lands, as more fully described herein, below, and as described in the survey and description thereof authenticated by Arthur Harry Gerald Dawson, Esq., Surveyor-General, bearing date the 13th day of January, 1930, No. 403,293/F. O. T. P. (L. L. L. No. 2,448).

Description of the Land referred to.

The land commonly called or known as Yakahalumandiyemukalanyaya, situate in the village of Hangarangala, in the Meda pattu of the Kukulu korale of the Ratnapura District, in the Province of Sabaragamuwa; and containing in extent 14 acres and 14 perches, and shown as lot 49A in block survey preliminary plan No. 246; and bounded as follows: on the north by the village limit of Kalawana; on the east by Polpolagulanemukalanyaya (lot 49B) sold under the Waste Lands Ordinances, Polgahaokandehenyaya (lot 35) (private); on the south by Polgahaokandehenyaya (lot 35) (private); on the west by the village limits of Obokka and Kalawana.

October 13, 1930.

A. H. EGAN,
Special Officer.

The consent of His Excellency the Governor has been obtained to the publication of the above order under section 4 (2) of the said Ordinances.

P. H. DE LA HARPE,
for Colonial Secretary.

Dated at Colombo, this 21st day of November, 1930.

Ratnapura S. O. No. 1,917.

Order under Section 4, Sub-section (1), of "The Waste Lands Ordinances of 1897, 1899, 1900, 1903, and 1927," declaring the Land to be Crown Property.

In the matter of the lands commonly called or known as Mala-dola, Megodadeniya, &c., situate in the village of Hangarangala, in the Meda pattu of the Kukulu korale of the Ratnapura District, in the Province of Sabaragamuwa, and of "The Waste Lands Ordinances of 1897, 1899, 1900, and 1903."

WHEREAS in pursuance of section 1 of the said Ordinances it was duly notified on the 19th day of February, 1926, that if no claim to the lands commonly called or known as Mala-dola, Megodadeniya, &c., situate in the village of Hangarangala, in the Meda pattu of the Kukulu korale of the Ratnapura District, in the Province of Sabaragamuwa, containing in extent 963 acres 3 roods and 29 perches, and shown as lots 3, 4, 7, 8, 9, 10, 11, 12, 14, 16, 18, 36, 39, 42, 43, 44, 45, 46, 47, 48, 49, 50, 51, 52, 53, 54, 55, 56, 57, 58, 59, 60, 62, 63, 64, 65, 66, 67, 68, 69, 70, 71, 72, 73, 74, 75, 76, 77, 78, 79, 80, 81, 82, 83, 84, and 85 in block survey preliminary plan No. 246, was made to Alexander Howard Egan, Esq., Special Officer appointed under section 28 of the said Ordinances, within the period of three months from the date specified in such notice, such lands would be declared the property of the Crown, and dealt with on account of the Crown (*vide* Notice No. 9,028):

And whereas (1) Petikiri Arachchillage Siriwardanahamy, (2) Panahetigala Nawalage Rammalhamy, (3) Tapassara Mohandiramalage *alias* Tapassara Vidanelage Punchedamahatmaya, (4) ditto Chandanahamy, (5) Panahetigala Nawalage Yassohamy, (6) Kankanamalaye Mudalihamy, (7) ditto Siriwardanahamy, (8) Omatte Tillakaratna Mudiyaneralahamillage Tikiri Bandara, (9) ditto Puncheda Bandara, (10) Hangarangala Gamaetige Appuhamy, (11) Tapassara Vidanelage *alias* Tapassara Mohandiramalage Bimbarahamy, (12) Owen Mendis Obeysekera, and (13) Ismail Lebbe Marikar Abdul Caffor made claim thereto; and whereas (14) Delwala Kukulege Kirimudiyanse, (15) Ratnayaka Araccillage Appuhamy, (16) ditto Podihamy, (17) Lekarapalage Mudiyanse, (18) Abubakker Lebbe Hadjar Mahammado Sally Hadjar, (19) Kukulege Kiri Etana, (20) ditto Rattaranhamy, (21) ditto Appuhamy, (22) ditto Ran Etana, and (23) ditto Punchedamahatmaya made claim to lots 4, 7, 8, 12, 15, 25, 33, 34, 35, 37, 38, 40, 41, 43, 44, 46, 47, 50, 51, 54, 56, 57, 59, 60, 63, 64, 67, 69, 70, 71, 75, 76, 77, 80, and 81 of the notice; and whereas (24) Alahakoon Vidanelage Siriwardanahamy made claim to lots 35, 49, 59, and 60 of the notice; and whereas the said 1st, 2nd, 3rd, 4th, 5th, 6th, 7th, 8th, 9th, 10th, and 11th claimants having been duly called upon by notices in writing, duly served upon them to appear and produce before Alexander Howard Egan, Esq., the aforesaid Special Officer, the evidence and documents upon which they might rely in proof of their claim, did not so appear or produce such evidence and documents; and whereas the said 12th and 13th claimants entered into an agreement in writing dated the 27th day of January, 1928, whereby in consideration of the (a) Special Officer abandoning from the notice and the Settlement Officer settling as private property outside the Waste Lands Ordinances lots 35, 37, 38, 40, and 41 of the notice and of the said plan, (b) the said 12th claimant being declared the purchaser of 14 acres more or less of lot 49 of the notice and of the said plan, now shown as lot 49A on the same plan, upon payment on or before the 29th day of February, 1928, to the Settlement Officer or to the Government Agent at Ratnapura, of a sum of Rupees Eight hundred and Forty (Rs. 840) only, and (c) the said 13th claimant being declared the purchaser of 7 acres more or less of lot 49 of the notice and of the said plan, now shown as lot 49B on the same plan, upon payment on or before the 29th day of February, 1928, later extended to the 31st day of March, 1928, to the Settlement Officer, or to the Government Agent at Ratnapura, of a sum of Rupees Four hundred and Twenty (Rs. 420) only, they withdrew claim to the said lots 3, 4, 7, 8, 9, 10, 11, 12, 14, 16, 18, 36, 39, 42, 43, 44, 45, 46, 47, 48, 50, 51, 52, 53, 54, 55, 56, 57, 58, 59, 60, 62, 63, 64, 65, 66, 67, 68, 69, 70, 71, 72, 73, 74, 75, 76, 77, 78, 79, 80, 81, 82, 83, 84, 85, and to the remainder of lot 49 of the notice; and whereas the said 14th, 20th, 21st, 19th, 22nd, and 23rd claimants entered into two agreements in writing dated the 28th day of February, 1927, whereby in consideration of (a) the Special Officer abandoning from the notice and the Settlement Officer settling as private property outside the Waste Lands Ordinances lots 35, 37, 38, 40, and 41 of the notice and of the said plan, (b) being declared the purchasers of lots 15, 25, 33, and 34 of the notice and of the said plan, upon payment on or before the 28th day of May, 1927, to the Settlement Officer, or to the Government Agent at Ratnapura, of a sum of Rupees Ninety (Rs. 90) only, they withdrew claim to the said lots

4, 7, 8, 12, 43, 44, 46, 47, 50, 51, 54, 56, 57, 59, 60, 63, 64, 67, 69, 70, 71, 75, 76, 77, 80, and 81 of the notice; and whereas the said 15th and 16th claimants entered into an agreement in writing dated the 28th day of February, 1927, whereby in consideration of (a) the Special Officer abandoning from the notice and the Settlement Officer settling as private property outside the Waste Lands Ordinances, lots 35, 37, 38, 40, and 41 of the notice and of the said plan, (b) being declared the purchasers of 2 acres more or less of lot 12 of the notice and of the said plan, now shown as lot 12A on the same plan, upon payment on or before the 28th day of May, 1927; to the Settlement Officer, or to the Government Agent at Ratnapura, of a sum of Rupees Forty (Rs. 40) only, they withdrew claim to the said lots 4, 7, 8, 15, 25, 33, 34, 43, 44, 46, 47, 50, 51, 54, 56, 57, 59, 60, 63, 64, 67, 69, 70, 71, 75, 76, 77, 80, 81, and to the remainder of lot 12 of the notice; and whereas the said 17th and 18th claimants entered into an agreement in writing dated the 9th day of September, 1927, whereby in consideration of (a) the Special Officer abandoning from the notice and the Settlement Officer settling as private property outside the Waste Lands Ordinances lots 35, 37, 38, 40, and 41 of the notice and of the said plan, (b) being declared the purchasers of 6 acres more or less of lot 44 of the notice and of the said plan, now shown as lot 44A on the same plan, upon payment on or before the 9th day of November, 1927; to the Settlement Officer or to the Government Agent at Ratnapura, for a sum of Rupees Three hundred (Rs. 300) only, they withdrew claim to the said lots 4, 7, 8, 12, 43, 46, 47, 50, 51, 54, 56, 57, 59, 60, 63, 64, 67, 69, 70, 71, 75, 76, 77, 80, 81, and to the remainder of the lot 44 of the notice, and whereas the said 24th claimant withdrew claim to the said lots 49, 59, and 60 of the notice; I, Alexander Howard Egan, the aforesaid Special Officer, under and by virtue of the powers vested in me in that behalf by section 4 of the said Ordinances, do hereby on this 13th day of October, 1930, order and declare under section 4, sub-section (1), of the said Ordinances, that the said lands or portions thereof, as more fully described herein below, are the property of the Crown.

Description of the Lands referred to.

The following lots situate in the village of Hangaragala in the Meda pattu of the Kukulukorale of the Ratnapura District, in the Province of Sabaragamuwa:—

Block survey preliminary plan No. 246.

Lot.	Name of Land.	Extent, A. R. P.
3	Mala-dola	0 0 9
4	Megodadeniya	0 1 16
7	Egodagulanehenya	7 3 38
7A	Batawalayayehenya	2 0 3
7B	Do.	2 0 6
7C	Do.	2 0 2
7D	Egodagulanehenya	2 0 2
7E	Egodagulanehena (reservation for paddy)	0 1 6
8	Puhuarambedeniya	0 3 25
9	Batawalayayewatteismatta	1 1 17
10	Do.	0 1 26
11	Batawalayayemukalana	3 2 18
12	Batawalayayehena	2 0 14
14	Puhuarambe-dola, Rukattanagaharawa	0 1 1
16	Gansabhawa road	0 0 15
18	Do.	0 0 5
36	Polgahaokande-dola	0 0 14
39	Dola	0 0 3
42	Deniye-dola	0 0 12
43	Dalukketyideniya	0 3 35
44	Kudugalketehenyaya	3 0 15
45	Kudugalketedola	0 0 4
46	Kudugalketehedeniya	1 1 26
47	Kudugalketehena	1 1 6
48	Kudugalketedola	0 0 24
49	Pelgolagulanemukalanyaya	112 2 8
49C	Pelgolagulanemukalana (reservation for stream)	0 1 25
49D	Do. (reservation for paddy)	0 1 2
50	Kudugalketehena	1 3 32
51	Do.	0 3 17
52	Footpath	0 0 18
53	Gansabhawa road	1 0 7
54	Nagahaketehena	15 2 7
55	Hangaragala-ela	5 0 25
56	Indigasketyeihalahena, Inimankadullemukalana, Parandelagalatrukakalana, Dodangederawattemukalana, Kandegulanemukalana, Nilwelipotemukalana, Katubatahenemukalana, Ellegchenemukalana, Puhuarambemukalana, Katukitulemukalana, Ganimemukalana, Batawalayemukalana, Egodagulanemukalana	490 0 15

Lot.	Name of Land.	Extent, A. R. P.
57	Ka-atubatedeniya	1 2 23
58	Dahahaulemukalana alias Illuktennemukalana	148 3 10
59	Illuktennehena	18 3 37
60	Do.	16 2 3
62	Part of Koswatte-ganga	16 0 20
63	Illuktennedeniya	0 2 17
64	Do.	0 3 34
65	Illuktenne-dola	0 0 8
66	Ela (stream)	0 0 5
67	Illuktennedeniya	0 0 35
68	Illuktenne-dola	0 0 6
69	Illuktennehena	1 3 11
70	Illuktennedeniya	0 1 27
71	Nilwelipotehena	1 1 21
72	Nilwelipotemukalana	3 3 37
73	Nilwelipote-dola	0 3 14
74	Gansabhawa road	0 1 6
75	Kandegulanehena, Gallassegulanehena	25 0 6
76	Nilwelipotehena	9 2 37
77	Illuktenneatura, Nilwelipotehena	6 1 5
78	Kandegulanemukalana	7 0 5
79	Gansabhawa road	0 0 29
80	Kandegulanehena	4 2 29
81	Do.	1 1 19
82	Kandegulane-dola	0 0 25
83	Kandegulanemukalana	5 3 2
84	Gansabhawa road	0 0 23
85	Part of Ganime-dola	1 0 23
		934 2 36

and bounded as follows: on the north by the village limits of Kalawara and Wewelkandura, the village limit of Delwala in the Nawadun korale; on the east by the village limit of Delwala in the Mawadun korale, the part of Ganime-dola (the village limit of Delwala in the Nawadun korale); on the south by part of Koswatte-ganga (the village limit of Delgoda); on the west by part of Koswatte-ganga (the village limit of Delgoda, the village limit of Obokka).

NOTE.—The other lots lying within the above-mentioned boundaries are excluded from this order.

A. H. EGAN,
Special Officer.

October 13, 1930.

The consent of his Excellency the Governor has been obtained to the publication of the above order under section 4 (2) of the said Ordinances.

P. H. DE LA HARPE,
for Colonial Secretary.

Ratnapura S. O. No. 1,918.

Order under Section 4, Sub-section (1), of "The Waste Lands Ordinances of 1897, 1899, 1900, 1903, and 1927."

In the matter of the lands commonly called or known as Tippalahena, Dorakadaliyaddegodahena, &c., situate in the village of Narissa, in the Helapalle palata of the Meda korale of the Ratnapura District, in the Province of Sabaragamuwa, and of "The Waste Lands Ordinances of 1897, 1899, 1900, and 1903."

WHEREAS in pursuance of section 1 of the said Ordinances it was duly declared and notified on the 30th day of July, 1926, that if no claim to the lands, commonly called or known as Tippalahena, Dorakadaliyaddegodahena, &c., situate in the village of Narissa, in the Helapalle palata of the Meda korale of the Ratnapura District, in the Province of Sabaragamuwa, containing in extent 11 acres 1 rood and 33 perches, and shown as lot 14 in block survey preliminary plan No. 274, was made to Walter Terence Stace, Esq., Special Officer appointed under section 28 of the said Ordinances, within the period of three months from the date specified in the said notice, such lands would be declared the property of the Crown, and dealt with on account of the Crown (*vide* Notice No. 9,277):

And whereas Bopitiye Gamaetige Kirimenike made claim thereto, and Ralph Henry Bassett, Esq., Special Officer appointed under section 28 of the said Ordinances, made due inquiry into such claim; and whereas the said claimant and Ralph Henry Bassett, Esq., one of the aforesaid Special Officers, came to an agreement in writing dated the 9th day of May, 1927, concerning the said lands, under section 4, sub-section (1), of the said Ordinances, whereby it was agreed that the said claimant should be declared the purchaser of a portion of the said lands, upon payment on or before the 9th day of August, 1927, to the Government Agent at Ratnapura, or to the Settlement Officer, of a sum of Rupees Sixteen (Rs. 16) only, as the purchase amount of the said portion of the said lands; and whereas the said amount has been duly paid by the said claimant, she is

hereby, in pursuance of the agreement aforementioned declared to be the purchaser of the said portion of the said lands, as more fully described herein below, and as described in the survey and description thereof authenticated by Arthur Harry Gerald Dawson, Esq., Surveyor-General, bearing date the 29th day of August, 1929, No. 400,178/F. O. T. P. (L. L. L. No. 2,214).

Description of the Land referred to.

The land commonly called or known as Tippalehena, situate in the village of Narissa, in the Helapalle palata of the Meda korale of the Ratnapura District, in the Province of Sabaragamuwa, containing in extent 1 acre and 1 perch, and shown as lot 14A in block survey preliminary plan No. 274, and bounded as follows: on the north by Demata-gahawatteudakella (T. P. 380,429); on the east and south by Tippalehenyaya (lot 14) sold under the Waste Lands Ordinances; on the west by reservation along Gansabhawa road to be declared the property of the Crown under the Waste Lands Ordinances.

H. E. JANSZ,
Special Officer.

October 1, 1930.

The consent of His Excellency the Governor has been obtained to the publication of the above order under section 4 (2) of the said Ordinances.

P. H. DE LA HARPE,
for Colonial Secretary.

Dated at Colombo, this 19th day of November, 1930.

Ratnapura S. O. No. 1,919.

Order under Section 4, Sub-section (1), of "The Waste Lands Ordinances of 1897, 1899, 1900, 1903, and 1927."

In the matter of the lands commonly called or known as Haldeniyegodahena, Dehigaspitiyehena, &c., situate in the village of Narissa, in the Helapalle palata of the Meda korale of the Ratnapura District, in the Province of Sabaragamuwa, and of "The Waste Lands Ordinances of 1897, 1899, 1900, and 1903."

WHEREAS in pursuance of section 1 of the said Ordinances it was duly declared and notified on the 30th day of July, 1926, that if no claim to the lands commonly called or known as Haldeniyegodahena, Dehigaspitiyehena, &c., situate in the village of Narissa, in the Helapalle palata of the Meda korale of the Ratnapura District, in the Province of Sabaragamuwa, containing in extent 14 acres 3 roods and 12 perches, and shown as lots 55 and 76 in block survey preliminary plan No. 274, was made to Walter Terence Stace, Esq., Special Officer appointed under section 28 of the said Ordinances, within the period of three months from the date specified in the said notice, such lands would be declared the property of the Crown, and dealt with on account of the Crown (*vide* Notice No. 9,277):

And whereas Narissagamaetige Alutwatte Rattranhamy made claim thereto, and Ralph Henry Bassett, Esq., Special Officer appointed under section 28 of the said Ordinances, made due inquiry into such claim; and whereas the said claimant and Ralph Henry Bassett, Esq., one of the aforesaid Special Officers, came to an agreement in writing dated the 10th day of May, 1927, concerning the said lands, under section 4, sub-section (1), of the said Ordinances, whereby it was agreed that the said claimant should be declared the purchaser of portions of the said lands, upon payment on or before the 10th day of August, 1927, later extended to the 23rd day of August, 1927, to the Government Agent at Ratnapura, of a sum of Rupees One hundred and Sixty-five (Rs. 165) only, as the purchase amount of the said portions of the said lands and of lot 60F sold to Narissagamaetige Dingirihamy; and whereas the said amount has been duly paid, the said claimant is hereby, in pursuance of the agreement aforementioned, declared to be the purchaser of the said portions of the said lands, as more fully described herein below, and as described in the survey and description thereof authenticated by Arthur Harry Gerald Dawson, Esq., Surveyor-General, bearing date the 31st day of August, 1929, Nos. 400,263 and 400,264/F. O. T. Ps. (L. L. L. No. 2,226).

Description of the Lands referred to.

The following lots situate in the village of Narissa, in the Helapalle palata of the Meda korale of the Ratnapura District, in the Province of Sabaragamuwa:—

I.—Block survey preliminary plan No. 274.

Lot.	Name of Land.	Extent, A. R. P.
76	Dehigaspitiyehena, Ganithalagehena	3 0 4

and bounded as follows: on the north by Dehigaspitiyewatta (lot 57, private); on the east by Dehigaspitiyewatta (lot 57, private), reservation along Basnakande-dola to be declared the property of the Crown under the Waste Lands Ordinances; on the south by Basnagodakanda (lot 78) to be declared the property of the Crown under the Waste Lands Ordinances; on the west by reservation along Gansabhawa road to be declared the property of the Crown under the Waste Lands Ordinances.

II.—Block survey preliminary plan No. 274.

Lot.	Name of Land.	Extent, A. R. P.
55G	Haldeniyedara andahena	4 1 8

and bounded as follows: on the north by Haldeniyedara-andahena (lot 55) sold under the Waste Lands Ordinances, reservation along Haldeniyedola to be declared the property of the Crown under the Waste Lands Ordinances; on the east by reservation along Haldeniyedola to be declared the property of the Crown under the Waste Lands Ordinances, Haldeniyedara andahena (lot 55E, reservation for paddy) to be declared the property of the Crown under the Waste Lands Ordinances; on the south by Haldeniyedara-andahena (reservation along Basnakande-dola) to be declared the property of the Crown under the Waste Lands Ordinances, Dehigaspitiyewatta (lot 57, private); on the west by Dehigaspitiyepahalawatta (T. P. 380,460).

H. E. JANSZ,
Special Officer.

October 1, 1930.

The consent of His Excellency the Governor has been obtained to the publication of the above order under section 4 (2) of the said Ordinances.

P. H. DE LA HARPE,
for Colonial Secretary.

Dated at Colombo, this 19th day of November, 1930.

Ratnapura S. O. No. 1,920.

Order under Section 4, Sub-section (1), of "The Waste Lands Ordinances of 1897, 1899, 1900, 1903, and 1927."

In the matter of the lands commonly called or known as Dehigaspitiyehena, Pansalegodahena, situate in the village of Narissa, in the Helapalle palata of the Meda korale of the Ratnapura District, in the Province of Sabaragamuwa, and of "The Waste Lands Ordinances of 1897, 1899, 1900, and 1903."

WHEREAS in pursuance of section 1 of the said Ordinances it was duly declared and notified on the 30th day of July, 1926, that if no claim to the lands commonly called or known as Dehigaspitiyehena, Pansalegodahena, situate in the village of Narissa, in the Helapalle palata of the Meda korale of the Ratnapura District, in the Province of Sabaragamuwa, containing in extent 6 acres 1 rood and 5 perches, and shown as lot 60 in block survey preliminary plan No. 274, was made to Walter Terence Stace, Esq., Special Officer appointed under section 28 of the said Ordinances, within the period of three months from the date specified in the said notice, such lands would be declared the property of the Crown, and dealt with on account of the Crown (*vide* Notice No. 9,277):

And whereas Narissagamaetige Alutwatte Rattranhamy made claim thereto, and Ralph Henry Bassett, Esq., Special Officer appointed under section 28 of the said Ordinances, made due inquiry into such claim; and whereas the said claimant and Ralph Henry Bassett, Esq., one of the aforesaid Special Officers, came to an agreement in writing dated the 10th day of May, 1927, concerning the said lands, under section 4, sub-section (1), of the said Ordinances, whereby it was agreed that Narissagamaetige Dingirihamy should be declared the purchaser of a portion of the said lands, upon payment on or before the 10th day of August, 1927, later extended to the 23rd day of August, 1927, to the Government Agent at Ratnapura, or to the Settlement Officer, of a sum of Rupees One hundred and Sixty-five (Rs. 165) only, as the purchase amount of the said portion of the said lands, and of lots 55G and 76 sold to the said claimant; and whereas the said amount has been duly paid, the said Narissagamaetige Dingirihamy is hereby, in pursuance of the agreement aforementioned, declared to be the purchaser of the said portion of the said lands, as more fully described herein below, and as described in the survey and description thereof authenticated by Arthur Harry Gerald Dawson, Esq., Surveyor-General, bearing date the 29th day of August, 1929, No. 400,191/F. O. T. P. (L. L. L. No. 2,227).

Description of the Land referred to.

The land commonly called or known as Dehigaspitiyehena, situate in the village of Narissa, in the Helapalle palata of the Meda korale of the Ratnapura District, in the Province of Sabaragamuwa, containing in extent 1 acre and 2 perches, shown as lot 60F in block survey preliminary plan No. 274; and bounded as follows: on the north by Dehigaspitiyehena (lot 60E) sold under the Waste Lands Ordinances; on the east by reservation along Gansabhawa road from Opanake to Makandura to be declared the property of the Crown under the Waste Lands Ordinances; on the south and west by Gongehumukalanyaya (lot 75) to be declared the property of the Crown under the Waste Lands Ordinances.

October 1, 1930.

H. E. JANSZ,
Special Officer.

The consent of His Excellency the Governor has been obtained to the publication of the above order under section 4(2) of the said Ordinances.

P. H. DE LA HARPE,
for Colonial Secretary.

Dated at Colombo, this 19th day of November, 1930.

Ratnapura S. O. No. 1,921.**Order under Section 4, Sub-section (1), of "The Waste Lands Ordinances of 1897, 1899, 1900, 1903, and 1927."**

In the matter of the lands commonly called or known as Welanketiyeheyaya, Bulugahahena, &c., situate in the village of Narissa, in the Helapalle palata of the Meda korale of the Ratnapura District, in the Province of Sabaragamuwa, and of "The Waste Lands Ordinances of 1897, 1899, 1900, and 1903."

WHEREAS in pursuance of section 1 of the said Ordinances it was duly declared and notified on the 30th day of July, 1926, that if no claim to the lands commonly called or known as Welanketiyeheyaya, Bulugahahena, &c., situate in the village of Narissa, in the Helapalle palata of the Meda korale of the Ratnapura District, in the Province of Sabaragamuwa, containing in extent 107 acres and 17 perches, and shown as lots 1, 8, 32, and 74, in block survey preliminary plan No. 274, was made to Walter Terence Stace, Esq., Special Officer appointed under section 28 of the said Ordinances, within the period of three months from the date specified in the said notice, such lands would be declared the property of the Crown, and dealt with on account of the Crown (*vide* Notice No. 9,277):

And whereas Messrs. F. J. & G. de Saram, Proctors and Notaries Public, on behalf of The Ceylon Land Development Co., Ltd., made claim thereto, and Ralph Henry Bassett, Esq., Special Officer appointed under section 28 of the said Ordinances, made due inquiry into such claim; and whereas G. Turnbull, Director, for the Ceylon Land Development Co., Ltd., and J. A. Tarbat, *per pro* James Finlay & Co., Limited, Agents and Secretaries, and Ralph Henry Bassett, Esq., one of the aforesaid Special Officers, came to an agreement in writing dated the 8th day of May, 1928, concerning the said lands, under section 4, sub-section (1), of the said Ordinances, whereby it was agreed that the said claimant, viz., The Ceylon Land Development Co., Ltd., should be declared the purchaser of portions of the said lands upon payment on or before the 8th day of August, 1928, to the Government or to the Settlement Officer, of a sum of Rupees One thousand Eight hundred and Ninety (Rs. 1,890) only, as the purchase amount of the said portions of the said lands; and whereas the said amount has been duly paid, the said claimant is hereby, in pursuance of the agreement aforementioned, declared to be the purchaser of the said portions of the said lands, as more fully described herein below, and as described in the survey and description thereof authenticated by Arthur Harry Gerald Dawson, Esq., Surveyor-General, bearing date the 4th day of September, 1929, Nos. 400,386, 400,385/F. O. T. Ps. (L. L. L. No. 2,210).

Description of the Lands referred to.

The following lots situate in the village of Narissa in the Helapalle palata of the Meda korale of the Ratnapura District, in the Province of Sabaragamuwa:—

I.—Block survey preliminary plan No. 274.

Lot.	Name of Land.	Extent, A. R. P.
1	Welanketiyeheyena	1 1 2
8	Kekunewalagodahenyaya, Welanketiyeheyaya, Bulugahahena	21 3 34
(Exclusive of the footpath and reservations passing through the land)		23 0 36

and bounded as follows: on the north by the village limit of Hattella; on the east by the village limit of Hattella, Kekunewalagodahenyaya *alias* Welanketiyeheyaya (lot 8B) (reservation for trig. station) to be declared the property of the Crown under the Waste Lands Ordinances, the village limit of Hattella, Kekunewalagodahenyaya *alias* Welanketiyeheyaya (lot 8C) sold under the Waste Lands Ordinances, Kekunewalagodahenyaya *alias* Welanketiyeheyaya (lot 8D) sold under the Waste Lands Ordinances; on the south by Amunehenemukalana (lot 7) to be declared the property of the Crown under the Waste Lands Ordinances, Amunehenemukalana (lot 3) to be declared the property of the Crown under the Waste Lands Ordinances; on the west by reservation along Narissa-dola to be declared the property of the Crown under the Waste Lands Ordinances.

II.—Block survey preliminary plan No. 274.

Lot.	Name of Land.	Extent, A. R. P.
32N	Ankotamullehena, Waljambughahahena, Mahabatahena, Puwakghadeniyehena	22 2 36
74E	Waljambughahahena, Mahabatahena (Exclusive of the footpath, Mahabatahena-dola and reservations passing through the land)	17 0 17
		39 3 13

and bounded as follows: on the north by Puwakghadeniyewatta (lot 30) (private), reservation for stream and paddy (lot 32M) to be declared the property of the Crown under the Waste Lands Ordinances; on the east by Puwakghadeniyehena (lot 32A) to be declared the property of the Crown under the Waste Lands Ordinances, Meddeniyehena (lot 32) to be declared the property of the Crown under the Waste Lands Ordinances, reservation along Ankotamulle-dola to be declared the property of the Crown under the Waste Lands Ordinances, T. P. 380,476, Waljambughahahena, Mahabatahenyaya (lot 32N) to be declared the property of the Crown under the Waste Lands Ordinances, Mahabatahenyaya (lot 74) to be declared the property of the Crown under the Waste Lands Ordinances; on the south by Gongehumukalanyaya (lot 75) to be declared the property of the Crown under the Waste Lands Ordinances, the village limit of Ometa, T. P. 380,556, the village limit of Ometa, T. P. 380,555, reservation along Mahabatahene-dola to be declared the property of the Crown under the Waste Lands Ordinances, Mahabatahenyaya (lot 74B) to be declared the property of the Crown under the Waste Lands Ordinances, reservation for footpath, Batahenewatta (lot 66) sold under the Waste Lands Ordinances, Mahabatahenyaya (lot 32K) to be declared the property of the Crown under the Waste Lands Ordinances, the village limit of Ometa; on the west by the village limit of Niladure, Puwakghadeniyemukalana (lot 31) to be declared the property of the Crown under the Waste Lands Ordinances, the village limit of Niladure.

October 1, 1930.

The consent of His Excellency the Governor has been obtained to the publication of the above order under section 4(2) of the said Ordinances.

P. H. DE LA HARPE,
for Colonial Secretary.

Dated at Colombo, this 19th day of November, 1930.

Order under Section 4, Sub-section (1), of "The Waste Lands Ordinances of 1897, 1899, 1900, 1903, and 1927."

In the matter of the land commonly called or known as Gamagewattepitakattiya, situate in the village of Paragoda in Gangaboda pattuwa in the Pasdun korale east of the Kalutara District, in the Western Province, and of "The Waste Lands Ordinances of 1897, 1899, 1900, 1903, and 1927."

WHEREAS in pursuance of section 1 of the said Ordinances it was duly declared and notified on the 3rd day of December, 1926, that if no claim to the land commonly called or known as Gamagewattepitakattiya, situate in the village of Paragoda in Gangaboda pattuwa in the Pasdun korale east of the Kalutara District, in the Western Province, containing in extent 2 roods and 19 perches, and shown as lot 9 in preliminary plan No. 17,439, was made to the Assistant Government Agent of the Kalutara District, within the period of three months from the date specified in the said notice, such land would be declared the property of the Crown, and dealt with on account of the Crown (*vide* Notice No. 9,401):

And whereas Tantulage Marshall Fernando made claim thereto, and Edward Trevor Dyson, Esq., Assistant Government Agent of the Kalutara District, made due inquiry into

such claim, and whereas the said claimant and Edward Trevor Dyson, Esq., Assistant Government Agent, Kalutara District, came to an agreement in writing dated the 22nd day of August, 1927, concerning the said land, under section 4, sub-section (1), of the said Ordinances, whereby it was agreed that the said claimant should be declared the purchaser of a portion of the said land, upon payment to the Assistant Government Agent of the Kalutara District, of a sum of Rupees Nine (Rs. 9) only, as the purchase amount of the said portion of the said land, and whereas the said amount has been duly paid by the said claimant, he is hereby in pursuance of the agreement aforementioned, declared to be the purchaser of the said portion of the said land, as more fully described herein below, and as described in the survey and description thereof authenticated by Arthur Harry Gerald Dawson, Esq., Surveyor-General, bearing date the 30th August, 1929, and No. 400,239/F. O. T. P.

Description of the Land referred to.

The land commonly called or known as Gamagewatte-pitakattiya, situate in the village of Paragoda in Gangaboda pattuwa, Pasdun korale east of the Kalutara District, in the Western Province, containing in extent 18 perches, and shown as lot 9A in preliminary plan No. 17,439; and bounded as follows: north by lot 8 in P. P. 17,439; east by lot 9 in P. P. 17,439; south by Gamagewatta claimed by R. V. Harmanis and others; and west by T. P. 298,701.

The Kachcheri, L. L. HUNTER,
Kalutara, October 31, 1930. Assistant Government Agent

The consent of His Excellency the Governor has been obtained to the publication of the above order under section 4 (2) of the said Ordinances.

P. H. DE LA HARPE,
for Colonial Secretary.

Dated at Colombo, this 21st day of November, 1930.

Order under Section 4, Sub-section (1), of "The Waste Lands Ordinances of 1897, 1899, 1900, 1903, and 1927."

In the matter of the land commonly called or known as Weralugahapelessadeniya, situate in the village of Paragoda in Gangaboda pattuwa in the Pasdun korale east of the Kalutara District, in the Western Province, and of "The Waste Lands Ordinances of 1897, 1899, 1900, 1903, and 1927."

WHEREAS in pursuance of section 1 of the said Ordinances it was duly declared and notified on the 3rd day of December, 1926, that if no claim to the land commonly called or known as Weralugahapelessadeniya, situate in the village of Paragoda in Gangaboda pattuwa in the Pasdun korale east of the Kalutara District, in the Western Province, containing in extent 2 acres and 36 perches, and shown as lot 6 in preliminary plan No. 17,439, was made to the Assistant Government Agent of the Kalutara District, within the period of three months from the date specified in the said notice, such land would be declared the property of the Crown, and dealt with on account of the Crown (*vide* Notice No. 9,401):

And whereas (1) Bodiabaduge Lewis Perera for himself and on behalf of (2) Bodiabaduge Nibo Perera, (3) Bodiabaduge Ango Perera, (4) Bodiabaduge Podisingho Perera, and (5) Bodiabaduge Laura Perera made claim thereto, and Edward Trevor Dyson, Esq., Assistant Government Agent of the Kalutara District, made due inquiry into such claim, and whereas the said claimants and Edward Trevor Dyson, Esq., Assistant Government Agent, Kalutara District, came to an agreement in writing dated the 30th day of May, 1927, and 4th day of June, 1927, concerning the said land, under section 4, sub-section (1), of the said Ordinances, whereby it was agreed that the said claimants should be declared the purchasers of a portion of the said land, upon payment on or before the 31st day of August, 1927, and later extended to 9th day of December, 1927, to the Assistant Government Agent of Kalutara District, of a sum of Rupees Forty-four and Cents Fifty (Rs. 44' 50) only, as the purchase amount of the said portion of the said land, and whereas the said amount has been paid by the said claimants, within the extended time they are hereby, in pursuance of the agreement aforementioned, declared to be the purchasers of the said portion of the said land, as more fully described herein below, and as described in the survey and description thereof authenticated by Arthur Harry Gerald Dawson, Esq., Surveyor-General, bearing date the 30th August, 1929, and No. 400,241/F. O. T. P.

Description of the Land referred to.

The land commonly called or known as Weralugahapelessedeniya, situate in the village of Paragoda in Gangaboda pattu, Pasdun korale east of the Kalutara District, in the Western Province, containing in extent 2 roods and 11 perches, and shown as lot 6A in preliminary plan No. 17,439; and bounded as follows: north and east by lot 1A in P. P. 17,439; south by lot 6 in P. P. 17,439; west by Amuhenkanattewatta claimed by K. M. Odanis Perera and another.

The Kachcheri, L. L. HUNTER,
Kalutara, October 31, 1930. Assistant Government Agent.

The consent of His Excellency the Governor has been obtained to the publication of the above order under section 4 (2) of the said Ordinances.

P. H. DE LA HARPE,
for Colonial Secretary.

Dated at Colombo, this 21st day of November, 1930.

Order under Section 4, Sub-section (1), of "The Waste Lands Ordinances of 1897, 1899, 1900, 1903, and 1927."

In the matter of the land commonly called or known as Weralugahapelessedeniya, situate in the village of Paragoda, in Gangaboda pattuwa in the Pasdun korale east of the Kalutara District, in the Western Province, and of "The Waste Lands Ordinances of 1897, 1899, 1900, 1903, and 1927."

WHEREAS in pursuance of section 1 of the said Ordinances it was duly declared and notified on the 3rd day of December, 1926, that if no claim to the lands commonly called or known as Weralugahapelessedeniya, situate in the village of Paragoda, in Gangaboda pattuwa in the Pasdun korale east of the Kalutara District, in the Western Province, containing in extent 2 acres and 36 perches, and shown as lot 6 in preliminary plan No. 17,439, was made to the Assistant Government Agent of the Kalutara District, within the period of three months from the date specified in the said notice, such land would be declared the property of the Crown, and dealt with on account of the Crown (*vide* Notice No. 9,401):

And whereas (1) Bodiabaduge Nibo Perera, (2) Bodiabaduge Ango Perera, (3) Bodiabaduge Podisinnu Perera, (4) Bodiabaduge Laura Perera, and (5) Bodiabaduge Lewis Perera made claim thereto, and Edward Trevor Dyson, Esq., Assistant Government Agent of the Kalutara District, made due inquiry into such claim; and whereas the said claimants and Edward Trevor Dyson, Esq., Assistant Government Agent of the Kalutara District, came to an agreement in writing dated the 30th day of May, 1927, and 4th June, 1927, concerning the said land, under section 4, sub-section (1), of the said Ordinances, whereby it was agreed that Bodiabaduge Mailentina Perera and Bodiabaduge Podinona Perera should be declared the purchasers of a portion of the said land, upon payment on or before 31st day of August 1927, to the Assistant Government Agent of the Kalutara District, of a sum of Rupees Forty-four and Cents Fifty (Rs. 44' 50) only, as the purchase amount of the said portion of the said land; and whereas the said amount has been duly paid by the said Bodiabaduge Mailentina Perera and Bodiabaduge Podinona Perera, they are hereby, in pursuance of the agreement aforementioned, declared to be the purchasers of the said portion of the said land, as more fully described herein below, and as described in the survey and description thereof authenticated by Arthur Harry Gerald Dawson, Esq., Surveyor General, bearing date the 31st day of August, 1929, and No. 400,262/F. O. T. P.

Description of the Land referred to.

The land commonly called or known as Weralugahapelessedeniya, situate in the village of Paragoda, in Gangaboda pattuwa, Pasdun korale east of the Kalutara District, in the Western Province, containing in extent 2 roods and 9 perches, and shown as subdivisinal lot 6B in preliminary plan No. 17,439; and bounded as follows: west and north by lot 1A in preliminary plan No. 17,439; east by reservation along the road; and south by lot 6 in preliminary plan No. 17,439.

The Kachcheri, L. L. HUNTER,
Kalutara, October 31, 1930. Assistant Government Agent.

The consent of His Excellency the Governor has been obtained to the publication of the above order under section 4 (2) of the said Ordinances.

P. H. DE LA HARPE,
for Colonial Secretary.

Dated at Colombo, this 21st day of November, 1930.

Order under Section 2 of "The Waste Lands Ordinances, 1897, 1899, 1900, 1903, and 1927, declaring Land to be Crown Property.

In the matter of land commonly called or known as Maharotawewakele *alias* Dambagasnavalakele, situate in the village of Kudaratawewa, in the Inamalawa korale of Matale North division, in the Matale District, in the Central Province, and of "The Waste Lands Ordinances, 1897, 1899, 1900, 1903, and 1927."

THE notice required by section 1 of "The Waste Lands Ordinances, 1897, 1899, 1900, 1903, and 1927," having been duly published in manner prescribed by that section in respect of the above-named land (*vide* Notice No. 10,566), and no claim having been made to the said land or to any interest therein within the period of three months from the date specified in the said notice, I, Charles Ernest Jones, Assistant Government Agent of the Matale District, under and by virtue of the powers vested in me in that behalf by section 2 of the said Ordinances, do hereby on this 15th day of November, 1930, order and declare that the said land, as more fully described herein below, situate in the village of Kudaratawewa, in Inamalawa korale of Matale North division, in the Matale District, in the Central Province, and shown as lot 5, in forest survey preliminary plan No. 43, and containing in extent 1,273 acres 3 roods and 30 perches, is the property of the Crown.

Description of the Land referred to.

The under-mentioned land situate in the village of Kudaratawewa, in Inamalawa korale of Matale North division, in Matale District of the Central Province, and which land falls within the following boundaries: north, Maharotawewakele *alias* Dambagasnavalakele claimed by the Crown and the village limits of Bellan-oya; east, the limits of Wagapanaha Pallesiya pattu; south, Navagolla-oya and the limits of Wagapanaha Pallesiya pattu; west, Bellanne-oya.

Forest survey preliminary plan No. 43.

Lot.	Name of Land.	Extent, A. R. P.
5	Maharotawewakele <i>alias</i> Dambagasnavalakele	1,273 3 30

C. E. JONES,
Assistant Government Agent,
November 15, 1930.

Order under Section 2 of "The Waste Lands Ordinances, 1897, 1899, 1900, 1903, and 1927," declaring Land to be Crown Property.

In the matter of the lands commonly called or known as Welanemukalana *alias* Pelveheramukalana and Pelveheramukalana, situate in the village of Pelvehera, in Wagapanaha Pallesiya pattu of the Matale North division, in Matale District, in the Central Province, and of "The Waste Lands Ordinances, 1897, 1899, 1900, 1903, and 1927."

THE notice required by section 1 of "The Waste Lands Ordinances, 1897, 1899, 1900, 1903, and 1927," having been duly published in manner prescribed by that section in respect of the above-named land (*vide* Notice No. 10,563), and no claim having been made to the said land or to any interest therein within the period of three months from the date specified in the said notice, I, Charles Ernest Jones, Assistant Government Agent of the Matale District, under and by virtue of the powers vested in me in that behalf by section 2 of the said Ordinances, do hereby on this 15th day of November, 1930, order and declare that the said land, as more fully described herein below, situate in the village of Pelvehera, in the Wagapanaha Pallesiya pattu of the Matale North division, Matale District, in the Central Province, and shown as lots 1 and 2, in forest survey preliminary plan No. 43, and containing in extent 1,143 acres and 37 perches, are the property of the Crown.

Description of the Lands referred to.

The following lots situate in the village of Pelvehera, in Wagapanaha Pallesiya pattu of Matale North division, in Matale District of the Central Province, all of which lots fall within the boundaries:—

I.

North and south: Welanemukalana *alias* Pelveheramukalana claimed by the Crown.
East: The high road from Kandy to Trincomalee.
West: The limits of Inamalawa korale.

Forest survey preliminary plan No. 43.

Lot.	Name of Land.	Extent, A. R. P.
1	Welanemukalana <i>alias</i> Pelveheramukalana	302 3 30

II.

North and east: The limits of Inamalawa korale.
South: The limits of Wagapanaha Pallesiya pattu and Pelveheramukalana claimed by the Crown.
West: Pelveheramukalana claimed by the Crown.

Forest survey preliminary plan No. 43.

Lot.	Name of Land.	Extent, A. R. P.
2	Pelveheramukalana	840 1 7

C. E. JONES,
Assistant Government Agent,
November 15, 1930.

Order under Section 4, Sub-section (1), of "The Waste Lands Ordinances, 1897, 1899, 1900, 1903, and 1927," declaring the Lands to be Crown Property.

In the matter of the land commonly called or known as Inamalawakele, situate in the village of Inamalawa, in the Inamalawa korale of the Matale North Division, in Matale District, in the Central Province, and of "The Waste Lands Ordinances, 1897, 1899, 1900, 1903 and 1927."

WHEREAS in pursuance of section 1 of the said Ordinances it was duly notified on the 20th day of June, 1930, that if no claim to the land commonly called or known as Inamalawakele, situate in the village of Inamalawa, in the Inamalawa korale of Matale North in Matale District, in the Central Province, containing in extent 952 acres and 1 rood, and shown as lot 6 in forest survey preliminary plan No. 43, was made to the Assistant Government Agent of the Matale District, within the period of three months from the date specified in such notice, such land would be declared the property of the Crown, and dealt with on account of the Crown (*vide* Notice No. 10,567):

And whereas (1) Inalawalawwe Kalu Banda and (2) Inalawalawwe Puchi Banda, Registrar, both of Inamalawa, made claim thereto; and whereas the said claimants have withdrawn their claims to the said land, I, Charles Ernest Jones, Assistant Government Agent of the Matale District, Central Province, under and by virtue of the powers vested in me in that behalf by section 4 of the said Ordinances, do hereby on this 15th day of November, 1930, order and declare, under section 4, sub-section (1), of the said Ordinances, that the said land, as more fully described herein below, is the property of the Crown.

Description of the Land referred to.

The under-mentioned land situate in the village of Inamalawa, in Inamalawa korale of Matale North division, in Matale District of the Central Province, and which land falls within the following boundaries: north and west, Inamalawakele claimed by the Crown and the limits of Wagapanaha Pallesiya pattu; east the village limits of Kudaratawewa and Bellanne-oya; south the limits of Wagapanaha Pallesiya pattu:—

Forest survey preliminary plan No. 43.

Lot.	Name of Land.	Extent, A. R. P.
6	Inamalawakele	952 1 0

C. E. JONES,
Assistant Government Agent,
November 15, 1930.

Order under Section 4, Sub-section (1), of "The Waste Lands Ordinances of 1897, 1899, 1900, 1903, and 1927," declaring Land to be Crown Property.

In the matter of the land commonly called or known as Galkandehena, Kandehena, situate in the village of Gallenegedara in Udukaha korale north in the Dambadeni hatpattu of the Kurunegala District, in the North-Western Province, and of "The Waste Lands Ordinances of 1897, 1899, 1900, 1903, and 1927."

WHEREAS in pursuance of section 1 of the said Ordinances it was duly notified on the 25th day of October, 1929, that if no claim to the land commonly called or known as Galkandehena, Kandehena, situate in the village of Gallenegedara, in the Dambadeni hatpattu of the Kurunegala District, in the North-Western Province, containing in extent 3 acres 1 rood and 1 perch, and shown as lot 2 in preliminary plan No. 6,316, was made to Thomas Arthur Hodson, Esq., Government Agent, North-Western Province, within the period of three months from the date specified in such notice, such land would be declared the property of the Crown (*vide* Notice No. 10,235):

And whereas V. R. S. P. A. Supramaniam Chettiar of Narammala made claim thereto; and whereas the said claimant has withdrawn his claim to the said land, I, Walter John Lancashire Rogerson, Acting Government Agent, Northern-Western Province, under and by virtue of the powers vested in me in that behalf by section 4 of the said Ordinances, do hereby on this 2nd day of October, 1930, order and declare under section 4, sub-section (1), of the said Ordinances, that the said land, as more fully described herein below, is the property of the Crown.

Description of the Land referred to.

The following lot situate in the village of Gallenedara in Udukaha korale north in Dambadeni hatpattu of the Kurunegala District, in the North-Western Province:—

Preliminary plan No. 6,316.

Lot.	Name of Land.	Extent, A. R. P.
2	Galkandehena, Kandehena	3 1 1

bounded as follows: north by lot 2 in advance extract No. 1 of block survey preliminary plan No. 510 called Hitinawatta owned by K. M. Ukkurala, lot 1 in preliminary plan No. 6,316 called Kadurugahamulahena owned by K. M. Ukkurala, Peragallewatta claimed by R. M. Pinhami and others, and Paluwatta claimed by K. Dingiri Banda; east by lot 3 in advance extract No. 1 of block survey preliminary plan No. 510 called Innawatta owned by R. M. Herat Banda; south by the village limit of Ranawatta; and west by Pinhena claimed by the trustees of Kalandara temple.

W. J. L. ROGERSON,
Kurunegala, October 2, 1930. Acting Government Agent.

Order under Section 4, Sub-section (1), of "The Waste Lands Ordinances of 1897, 1899, 1900, 1903, and 1927."

In the matter of the land commonly called or known as Medakumbura *alias* Medakumburehena, situate in the village of Galagedara in Kudagalboda korale in the Weudawili hatpattu of the Kurunegala District, in the North-Western Province, and of "The Waste Lands Ordinances of 1897, 1899, 1900, 1903, and 1927."

WHEREAS in pursuance of section 1 of the said Ordinances it was duly declared and notified on the 25th day of October, 1929, that if no claim to the land commonly called or known as Medakumbura *alias* Medakumburehena, situate in the village of Galagedara in Kudagalboda korale in the Weudawili hatpattu of the Kurunegala District in the North-Western Province, containing in extent 4 acres and 6 perches, and shown as lot 1 in preliminary plan No. 6,649, was made to the Government Agent, North-Western Province, within the period of three months from the date specified in the said notice, such land would be declared the property of the Crown, and dealt with on account of the Crown (*vide* Notice No. 10,237);

And whereas Ratnayake Mudiyanseleage Ukku Banda and Ratnayake Mudiyanseleage Kiri Menika, both of Galagedara, made claim thereto, and Thomas Arthur Hodson, Esq., Government Agent, North-Western Province, made due inquiry into such claim; and whereas the said claimant and Thomas Arthur Hodson, Esq., the aforesaid Government Agent, came to an agreement in writing dated 11th February, 1930, concerning the said land, under section 4, sub-section (1), of the said Ordinances, whereby it was agreed that the said claimants should be declared the purchasers of the said land, upon payment on or before 11th May, 1930, later extended to 11th July, 1930, to the Government Agent of North-Western Province, at Kurunegala, of a sum of Rupees Two hundred and One and Cents Eighty-eight (Rs. 201 88) only, as the purchase amount of the said land; and whereas the said amount has been paid within the extended time by the said claimants they are hereby, in pursuance of the agreement aforementioned, declared to be the purchaser of the said land, as more fully described herein below, and as described in the survey and description thereof authenticated by Arthur Harry Gerald Dawson, Esq., Surveyor-General, bearing the date the 9th July, 1930, No. 407,348/F. O. T. P. (L. L. L. No. 33.).

Description of the Land referred to.

The land commonly called or known as Medakumbura *alias* Medakumburehena, situate in the village of Galagedara in Kudagalboda korale of the Weudawili hatpattu in the Kurunegala District of the North-Western Province, and bounded as follows: north by Pahalawelehena claimed by R. M. Appuhami and others; east by Webodahena claimed by R. M. Dingiri Banda and others; south by Webodehena claimed by R. M. Dingiri Banda and others and Galmullehena claimed by R. M. Banda and others; west by Waduressawelgalehena claimed by R. M. Banda and others.

The Kachcheri. W. J. L. ROGERSON,
Kurunegala, October 2, 1930. Acting Government Agent

Order under Section 4, Sub-section (1), of "The Waste Lands Ordinances of 1897, 1899, 1900, 1903, and 1927," declaring Land to be Crown Property.

In the matter of the lands commonly called or known as Cassanpitiya *alias* Panayadipathayatotam, situate in the village of Mayikkulama in Munnassaram pattu

south, in the Pitigal korale north of the Chilaw District, in the North-Western Province, and of "The Waste Lands Ordinances of 1897, 1899, 1900, 1903, and 1927."

WHEREAS in pursuance of section 1 of the said Ordinances it was duly notified on the 13th day of May, 1927, that if no claim to the land commonly called or known as Cassanpitiya *alias* Panayadipathayatotam, situate in the village of Mayikkulama in the Munnassaram pattu south, in Pitigal korale north of the Chilaw District, in the North-Western Province, containing in extent 28 acres 3 roods and 35 perches, and shown as lot 5 in preliminary plan No. 5,266, was made to Assistant Government Agent of the Puttalam and Chilaw Districts, in the North-Western Province, within the period of three months from the date specified in such notice, such lands would be declared the property of the Crown (*vide* Notice No. 9,553):

And whereas (1) Charles Salome de Witt, (2) Charles Escolastika de Witt, (3) Juwanis Maria de Witt, (4) Juwanis Katherina de Witt, (5) Lily Grace de Lardon, (6) Mihindukulasuriya Nikulas John Fernando, (7) N. Peduru Fernando, (8) N. Anthony Fernando, (9) N. Francis Fernando, (10) Lucy Allen de Witt, (11) Margaret de Witt, (12) Mihindukulasuriya Lawrence Anthony Fernando, (13) ditto Lawrence Joseph Fernando, (14) ditto Anthony Deago Fernando, (15) ditto Anthony Christino Fernando, (16) ditto Anthony Lucy Fernando, (17) ditto Marikida Fernando, (18) ditto Nikulas Ursula Fernando, made claim thereto, and whereas during the pendency of the notice claimant No. 5 died and was substituted by claimants (5B) Harold Ernest de Lardon, (5A) James Alexander de Lardon for himself and as duly appointed guardian over (5C) Victor George de Lardon and (5D) Bertram Herbert de Lardon and claimant No. 14 died and was substituted by claimant No. (14A) Mihindukulasuriya Saveri Lucy Fernando; and whereas C. L. Wickremasinghe, Esq., and I. Siavax Hirji Wadia, Assistant Government Agents of the Puttalam and Chilaw Districts, in the North-Western Province, made inquiry into such claim; and whereas claimants Nos. 6, 7, 8, 9, 12, and 16, entered into an agreement dated 13th November, 1928, and claimants Nos. 13, 15, 17 and 14A entered into an agreement dated 17th December, 1928, and No. 18 entered into an agreement dated 20th April, 1929, whereby in consideration of the said 6, 7, 8, 9, 12, 16, 13, 15, 17, 4A and 18th claimants being declared the owners of lot 4 and 5 acres 3 roods and 9 perches, more or less of lot 5 of the notice and of the said plan, now shown as subdivisional lots 5B and 5C of the same plan withdrew their claim to the remainder of the lands appearing in the notice; and whereas claimants Nos. 1, 2, 3, 4, 5A, 5B, 5C, 5D, 10 and 11 entered into an agreement dated 13th November, 1928, whereby in consideration of being declared along with (a) Apolonia Tissera, (b) Nellie de Witt, and (c) Peter Alan de Witt, the owners of lots 1 and 2 of the said notice and of the said plan withdrew their claim to the rest of the lands appearing in the notice; I, Siavax Hirji Wadia, Assistant Government Agent of the Puttalam and Chilaw Districts of the North-Western Province, under and by virtue of the powers vested in me in that behalf by section 4 of the said Ordinances, do hereby on this 13th day of November, 1930, order and declare under section 4, sub-section (1), of the said Ordinances, that the said lands, as more fully described herein below, are the property of the Crown.

Description of the Lands referred to.

The following lots situated in the village Mayikkulama in Munnassaram pattu south of the Pitigal korale north of the Chilaw District, in the North-Western Province:—

Lot.	Name of Land.	Extent, A. R. P.
5	Cassanpitiya <i>alias</i> Panayadipathayatotam	22 2 21
5A	Ditto (reservation for road)	0 2 5
		23 0 26

and bounded as follows: north by Dewittparangitotam claimed by D. A. and D. S. Noordeen and by lot 2 in P. P. 5,266; east by lot 612 in P. P. 4,083, lots 5B and 5C in P. P. 5,266, lands claimed on T. P. 72,616 and T. P. 72,617, and by Dikalambe claimed by Crown; south by Dikalambe claimed by Crown; west by T. P. 237,428, Dikalambe claimed by Crown and by T. P. 227,691.

November 13, 1930. S. H. WADIA,
Assistant Government Agent.

The consent of His Excellency the Governor has been obtained to the publication of the above order under section 4 (2) of the said Ordinances.

P. H. DE LA HARPE,
for Colonial Secretary.

Dated at Colombo this 15th day of December, 1930.

LAND SALES IN THE SOUTHERN PROVINCE.

Hambantota No. 48.—The Assistant Government Agent, Hambantota, will on Friday, March 27, 1931, at 10 A.M., at the Hambantota Kachcheri, put up to auction, for sale or settlement, or will otherwise dispose of, the under-mentioned portions of Crown land, in accordance with the regulations of Government regarding land sales. Three allotments of land situated in the Magam pattu of the Hambantota District of the Southern Province.

Lot.	Name of Land.	Final village plan No. 65. Name of Applicant.	Village—Payibokka. Description.	Extent.		Upset price per acre, Rs.
				A.	R. P.	
19B	Payibokkewelalanda	E. A. Marshall	Chena	12	2 10	60
9	Siyambalagahakele	Final village plan No. 617.	Village—Weligatta. Chena	1	3 0	35
10	Do.	—	do.	1	0 3	35

Further information regarding these lands can be obtained from the Assistant Government Agent, Hambantota, and plans of them from the Surveyor-General.

Colonial Secretary's Office,
Colombo, January 29, 1931.

B. H. BOURDILLON,
Colonial Secretary.

Hambantota No. 49.—The Assistant Government Agent, Hambantota, will on Saturday, March 28, 1931, at 10 A.M., at Tissamaharama Resthouse, put up to auction, for sale or settlement, or will otherwise dispose of, the under-mentioned portions of Crown land, in accordance with the regulations of Government regarding land sales. Six allotments of land situated in the Magam pattu of the Hambantota District of the Southern Province.

Lot.	Name of Land.	Final village plan No. 624. Name of Applicant.	Village—Tanjagaram. Description.	Extent.		Upset price per acre, Rs.
				A.	R. P.	
33	Tanjagaram	—	Waste land	1	0 0	30
12B	Wewegodella	Final village plan No. 625.	Village—Punchi Akurugoda. Jungle	1	0 2	60
12F	Do.	J. A. Lairis	Garden contains coconut plants	0	1 24	60
12H	Do.	do.	do.	0	1 24	60
10	Korakohombekandekele	Inset No. 7 to topo preliminary plan No. 2.	Village—Bogahapelessa. Surveyed for a resting place for Kataragama pilgrims, about $\frac{1}{2}$ mile from Bogahapelessa, abutting road to Kataragama	2	0 3	20
1R	Julmandiyakele	Inset No. 8 to topo preliminary plan No. 2.	Village—Kohombagahapelessa. Surveyed for a resting place for Kataragama pilgrims, between Kohombagahapelessa and Bogahapelessa, abutting road to Kataragama	2	0 5	20

Further information regarding these lands can be obtained from the Assistant Government Agent, Hambantota, and plans of them from the Surveyor-General.

Colonial Secretary's Office,
Colombo, February 3, 1931.

B. H. BOURDILLON,
Colonial Secretary.

LAND SALES IN THE NORTHERN PROVINCE.

Jaffna No. 32.—The Government Agent, Northern Province, will on Monday, March 30, 1931, at 10 A.M., at the Sale Bungalow in the Jaffna Kachcheri, put up to auction, for sale or settlement, or will otherwise dispose of, the under-mentioned portions of Crown land, in accordance with the regulations of Government regarding land sales. Thirty-five allotments of land situated in the Jaffna, Valikamam West, Islands, Vadamarachchi, and Tenmaradchi divisions of the Jaffna District of the Northern Province.

Jaffna Division.

Preliminary plan No. 7,745. Village—Moor street within the Urban District Council limits of Jaffna. Claimant—Nil.

Lot.	Name of Land.	Name of Applicant.	Description.	Extent.	
				A.	R. P.
1	Thalvupulam, assessment No. 1075	V. M. Kabee Mohamadu	Waste land	0	0 0.69

Valikamam West Division.

Lot.	Name of Land.	Preliminary plan No. 7,791. Name of Applicant.	Village—Arali East. Claimant—Nil. Description.	Extent.	
				A.	R. P.
1	Kampampule	—	Waste land contains palmyra 20 years old (to be reserved)	1	2 38*
2	Do.	—	Waste land (reservation along road)	0	0 27*
3	Do.	Claimant—Encroachment by the trustees of Sinthamanipillaiyar temple.	Waste land contains a masonry wall (to be reserved)	0	0 2*
4	Puliyadipulam Kampampule	alias —	Waste land	0	0 6†
5	Kampampule	Claimant—Encroachment by M. Velupillai.	Waste land contains palmyra trees 20 years old	0	0 17†

Islands Division.

Lot.	Name of Land.	Preliminary plan No. 5,452. Name of Applicant.	Village—Punkudutivu West. Claimant—Nil. Description.	Extent.	
				A.	R. P.
2	Murungaitidalukku-kilakku	A. Kanapathippillai	Open land	6	0 0

Vadamaradchi Division.

Lot.	Name of Land.	Preliminary plan No. 7,730. Name of Applicant.	Village—Karanavai South. Claimant—Nil. Description.	Extent.	
				A.	R. P.
7	Vellankirai	K. Kanapathippillai	Waste land	0	1 19†
3	Ramanthalvu	Preliminary plan No. 7,746.	Village—Karanavai South. Claimants—K. Sinnatambi and S. Murugesu. Waste land ridged	0	1 14
1	Aiyankovilveli	Preliminary plan No. 7,760.	Village—Katkovalam. Claimant—Nil. Paddy field	2	3 9
2	Do.	R. Kathiravelu Chetty	do. Waste land	1	0 36

Tenmaradchi Division.

Lot.	Name of Land.	Preliminary plan No. 7,729. Name of Applicant.	Village—Kaithadi. Claimant—Nil. Description.	Extent.	
				A.	R. P.
1	Salaiampathai	S. Karthiravelan	Waste land	0	3 35
2	Do.	Ponni, widow of M. Nagan	do.	1	0 30

Lot.	Name of Land.	Name of Applicant.	Description.	Extent.		
				A.	R.	P.
3	Salaampathai	—	Waste land (reservation for lane and water-course)	0	1	23*
4	Do.	V. Sinnapodi	Waste land	0	3	13
5	Kumarethampiddy	A. Ayan	do.	0	3	33
6	Do.	S. Naduvilan	do.	0	3	36
7	Do.	K. Ramalingam	do.	0	3	34
8	Do.	—	Ditto (reservation for path)	0	2	9*
Claimant—Disputed by M. Sinnatambi and others.						
9	Velavaraikadu	S. Ponnappah	Waste land	1	3	12
10	Ampeddanthomu	S. Vyramuttan	do.	0	3	20
11	Do.	S. Kanapathi	do.	1	2	11
12	Do.	S. Velan	do.	1	2	25
Claimant—Nil.						
13	Velavaraikadu	N. Manaar	Waste land	1	3	10
14	Do.	—	Waste land (reservation along cart track)	0	3	18*
15	Kottakodai	S. Sadaiyan	Waste land	1	0	0
16	Velavaraikadu	K. Ampikabhagar	do.	4	0	9
17	Do.	—	Ditto (reservation for path)	0	2	9*
18	Do.	Open sale	Waste land	1	0	16
19	Do.	K. Kanthan	do.	1	0	0
Preliminary plan No. 7,744. Village—Kaithadi. Claimant—Nil.						
1	Thakkanpulam	K. Thampan	Waste land	0	1	35†
2	Do.	—	Ditto (reservation along road)	0	0	7*
3	Do.	—	Ditto (reservation for path)	0	0	12*
Preliminary plan No. 7,146. Village—Ketpeli. Claimant—Nil.						
1	Arathiveli	Kanther Kanapathippillai	Low jungle with 13 palmyras about 30 years old	5	1	30
Preliminary plan No. 7,203. Village—Misalai North. Claimant—Nil.						
1A	Kottialkumban	Open sale	Waste land	0	2	12

* Not for sale.

† For settlement on encroachers or applicants.

The upset price of these lots will be made known at the time of sale. Further information regarding these lots can be had from the Government Agent, Northern Province, and plans of them from the Surveyor-General.

Colonial Secretary's Office,
Colombo, February 3, 1931.

B. H. BOURDILLON,
Colonial Secretary.

LAND SALES IN THE EASTERN PROVINCE.

Trincomalee No. 23.—The Assistant Government Agent, Trincomalee, will on Monday, March 23, 1931, at 11 A.M. at his office at the Trincomalee Kachcheri, put up to auction, for sale or settlement, or will otherwise dispose of, the under-mentioned portions of Crown land, in accordance with the regulations of Government regarding land sales. Twenty allotments of land situated in the Koddiyar, Kaddukulam, and Tamblegam pattus of the Trincomalee District of the Eastern Province.

Preliminary plan No. 6,675. Village—Matur (Tamil). Claimant—Crown.

Lot.	Name of Land.	Name of Applicant.	Description.	Extent.			Upset price per acre, Rs.
				A.	R.	P.	
1	Vananturaipumi	M. Mohamaduvappu	Open waste land	0	1	19	50
2	Do.	—	Ditto, reservation for road	0	0	7	—*
Preliminary plan No. 5,848. Village—Valaitoddam. Claimant—Crown and S. Sittiravy.							
1	Verugal Muhathuvaram	S. Sittiravy	Planted land	0	3	34	42†
Preliminary plan No. 6,653. Village—Nilaveli. Claimant—Crown.							
1	Kadatkataikadu	S. Maitinbawa	Low jungle	14	3	12	50‡
2	Do.	—	Ditto, reservation for road	1	0	38	—*
3	Do.	—	Low jungle	3	2	36	—§
4	Vadiyadikadu	—	do.	5	2	5	—*
5	Do.	—	Low jungle, reservation for road	0	0	29	—*
6	Vadiyadipoomi	—	Open waste land to be reserved for public purpose	0	1	35	—*
7	Do.	—	do.	0	2	9	—*
8	Do.	—	do.	0	2	17	—*
9	Do.	—	Open waste land, reservation for road	0	1	6	—*
10	Do.	—	do.	1	1	37	—*
Final village plan No. 21. Village—Nachchikkuda. Claimant—Crown.							
223A	Nallathanniodaikadu alias Nachchikkudakany	A. L. M. Mathardeen	Chenai	0	1	4	40
Topo preliminary plan No. 2. Village—Kantalai. Claimant—Crown.							
B H	Perattukadu	W. S. Nathan	Jungle	0	3	13	40
B I	Do.	do.	do.	0	0	18	40
B J	Do.	do.	do.	0	0	20	40
B K	Do.	—	Jungle, reservation for Per Aru	0	1	20	—*
B L	Do.	—	do.	0	1	15	—*
B M	Do.	—	Dry water-course	0	0	35	—*

* To be reserved.

† To be settled under G. O. 812.

‡ To be sold outright or leased for 99 years. If leased the premium would be Rs. 183.83. The rent would be revised every 30 years. For the first 6 years the rental would be Rs. 11.86. The remaining 24 years the rental would be Rs. 35.58.

§ The purchaser of lot 1 in P. P. 6,653 can get a small lot permit for this lot on the usual conditions.

Further information regarding these lands can be obtained from the Assistant Government Agent, Trincomalee, and their plans from the Surveyor-General.

Colonial Secretary's Office,
Colombo, January 31, 1931.

B. H. BOURDILLON,
Colonial Secretary.

LAND SALES IN THE PROVINCE OF SABARAGAMUWA.

Kegalla No. 33.—The Assistant Government Agent, Kegalla, will on Tuesday, March 31, 1931, at 10 A.M., at Ambepussa Resthouse, put up to auction, for sale or settlement, or will otherwise dispose of, the under-mentioned portions of Crown land, in accordance with the regulations of Government regarding land sales. Twenty-one allotments of land situated in the Beligal korale of the Kegalla District of the Province of Sabaragamuwa.

Preliminary plan No. 3,786. Village—Tolangamuwa.

Lot.	Name of Land.	Name of Applicant.	Description.	Extent. A. R. P.	Upset price per acre, Rs.
1	Batehena	Dr. I. A. Sena-nayaka	Forest	4 0 14	160
1	Mahakanatemukalana <i>alias</i> Getahewalandemukalana	—	Forest contains 22 jak trees and 13 del trees about 5 to 40 years old, reserved for the burial ground	2 0 0	—*
2	Getahewalanda <i>alias</i> Mahakanatemukalana	S. A. Kiribanda	Forest contains 5 jak trees 10 to 50 years old and 3 del trees about 25 years old	0 1 3	—*
1	Kirihena	W. P. Podisingho Perera, deceased	Chena	5 2 12	70
2	Do.	—	Garden contains a thatched mud hut, rubber, tea and coconut plants 3 to 4 years old, 1 jak tree about 25 years old, and plantain trees, encroachment by Seenapaty Vitanage Seenchinona of Atale	2 1 22	260†
3	Do.	—	Chena	0 0 25	70
4	Kirihena <i>alias</i> Atale estate	—	Rubber about 25 years old, encroachment by Messrs. Carson & Co., Ltd., Colombo	0 1 5	610†
1	Millagahamulahena	—	Garden contains flower plants and betel cultivation, leased to Hettiarachchige Herathamby, reservation along main road	0 0 5	—*
2	Do.	—	Garden contains plantains, vegetables, betel, 3 arecanut trees about 10 years old, and a thatched mud house, leased to ditto	0 0 27	135†
3	Do.	—	High jungle	0 1 39	160
4	Millagahamulahenemukalanewatta	—	Garden contains 4 coconut trees about 5 to 15 years old, encroachment by D. R. A. Loku Banda, Korala, of Kurunegoda	0 0 10	150†
5	Estate road	—	Estate road, encroachment by Messrs. Carson & Co. of Colombo	0 0 21	135†
1	Hathbewehenemukalana <i>alias</i> Niangalehena	B. Punchi Appuhami	Forest	0 3 8	85
2	Do.	—	do.	0 3 16	85
3	Do.	—	Footpath and forest, reservation along footpath	0 0 11	—*
4	Kandupita estate	—	Rubber about 8 to 12 years old, encroachment by Messrs. Bois Brothers & Co., Ltd., Colombo	0 0 17	460†
5	Hathbewehenemukalana <i>alias</i> Niangalehena	—	Forest	0 3 8	105
6	Do.	—	Ditto, reservation along Horouwe-ela	0 2 18	—*
1	Angodakandehena <i>alias</i> Galbodahena	A. J. Simon	Forest	1 3 17	85
3	Labugalamukalana <i>alias</i> Galaudahena <i>alias</i> Godaporagahamulahena	Mr. W. Hermon	Forest	3 1 3	150
2	Meragalkandehena	N. M. Appuhami	Chena	1 0 6	90

* Not for sale.

† For settlement.

Further particulars regarding these lands can be obtained from the Assistant Government Agent, Kegalla, and their plans from the Surveyor-General.

Colonial Secretary's Office,
Colombo, February 4, 1931.

B. H. BOURDILLON,
Colonial Secretary.

LAND ACQUISITION NOTICES.

HAVING been duly directed by the Governor, with the advice of the Executive Council, acting under the provision of "The Land Acquisition Ordinance of 1876," section 6, to take order for the acquisition of the following lands, required for a public purpose, namely, for an incinerator and cooly lines at Veyangoda, to wit:—

Lot.	Name of Land.	Description.	Name of Claimant.	Extent. A. R. P.
1	Delgahawatta bearing assessment No. 119	Garden contains 123 coconut trees, 86 arecanut trees, 16 plantain bushes, 2 mango trees, 1 del tree, 1 naran tree, 7 jak trees, 7 goraka trees, 1 tamarind tree, 4 kaju trees, 7 kanda trees, 1 amberella tree, 1 veralu tree, 1 gonna tree, 4 beds of betel with 500 plants and an unbuilt well	Dewatupedige Silindu	0 3 39.73
2	Do.	Garden contains 37 coconut trees, 17 arecanut trees, 2 mango trees, 3 jak trees, 3 goraka trees, and 2 plantain bushes	Wickramapedige Sada and Wickramapedige Santia	0 1 4.19

Lot.	Name of Land.	Description.	Name of Claimant.	Extent.		
				A.	R.	P.
3	Delgahawatta bearing assessment No. 118	Bare land	Wickramapedige Meru	0	0	0.69
4	Delgahawatta bearing assessment No. 120	Garden contains 3 plantain bushes	Wickramapedige Santia, Wickramapedige Selenchi- and Nuwarapasapedige Podina	0	0	0.30

I hereby give public notice, as required by section 7, that the Government proposes to take possession of the lands. All persons interested in the aforesaid lands are hereby required to appear personally or by agent before me at this office, on March 6, 1931, at 10 A.M., and to state the nature of their respective interests in the land, and the amount and particulars of their claims to compensation for such interests.

The Kachcheri,
Colombo, February 3, 1931.

H. P. KAUFMANN,
Assistant Government Agent.

HAVING been duly directed by the Governor, with the advice of the Executive Council, acting under the provisions of "The Land Acquisition Ordinance of 1876," section 6, to take order for the acquisition of the following lands, required for a public purpose, namely, for the duplication of the Coast Line of the railway between Panadure and Kalutara South Railway Stations, to wit:—

Lot.	Name of Land.	Description.	Name of Claimant.	Extent.		
				A.	R.	P.
Preliminary plan No. 19,859. Village—Desastra Kalutara.						
2	Gabirigewatta <i>alias</i> Delgahawatta, assessment No. 87	Garden contains 1 coconut tree 15 years old	Crown claimed by William Fonseka	0	0	13.1
3	Gabirigewatta <i>alias</i> Delgahawatta, assessment No. 86	Garden contains 1 coconut tree 15 years old, 11 coconut trees 1-5 years old, 1 lime tree, 3 arecanut trees 5 years old, and 17 kirilla trees	Crown, claimed by Pinteru Mahawaduge Joronis Fernando of Kalutara North	0	0	17.1

I hereby give public notice, as required by section 7, that the Government proposes to take possession of the lands. All persons interested in the aforesaid lands are hereby required to appear personally or by agent before me at Kalutara Kachcheri, on March 2, 1931, at 2 P.M., and to state the nature of their respective interests in the lands, and the amount and particulars of their claims to compensation for such interests.

The Kachcheri,
Kalutara, February 3, 1931.

L. L. HUNTER,
Assistant Government Agent.

HAVING been duly directed by the Governor, with the advice of the Executive Council, acting under the provisions of "The Land Acquisition Ordinance of 1876," section 6, to take order for the acquisition of the following land, required for a public purpose, namely, for a reservation along the present Gansabhawa road, to wit:—

Lot.	Name of Land.	Description.	Name of Claimant.	Extent.		
				A.	R.	P.
Preliminary plan No. 8,998. Village—Weliwita Ihalagama of Ganatapalata korale, Tumpane.						
1	Meelagashaina estate	Rubber plantation	Mr. L. A. Ewart	0	0	18

I hereby give public notice, as required by section 7, that the Government proposes to take possession of the land. All persons interested in the aforesaid land are hereby required to appear personally or by agent before me at Kandy Kachcheri on March 13, 1931, at 2 P.M., and to state the nature of their respective interests in the land, and the amount and particulars of their claims to compensation for such interests.

The Kachcheri,
Kandy, January 31, 1931.

W. D. GODSALL,
Assistant Government Agent.

HAVING been duly directed by the Governor, with the advice of the Executive Council, acting under the provisions of "The Land Acquisition Ordinance of 1876," section 6, to take order for the acquisition of the following land, required for a public purpose, namely, for building a public well for the town of Teldeniya, to wit:—

Preliminary plan No. 8,926. Village—Wewagama, within the Sanitary Board limits of Teldeniya.

Lot.	Name of Land.	Description.	Name of Claimant.	Extent.		
				A.	R.	P.
1	Yogawatennawatta (assessment No. 5A)	Cacao and coffee garden	U. B. Dissanayaka and L. Dissanayaka of Teldeniya, Rev. Devamitta of Udugoda, Panwila	0	0	6.4

I hereby give public notice, as required by section 7, that the Government proposes to take possession of the land. All persons interested in the aforesaid land are hereby required to appear personally or by agent before me at the Kandy Kachcheri, on March 13, 1931, at 2 P.M., and to state the nature of their respective interests in the land, and the amount and particulars of their claims to compensation for such interests.

The Kachcheri,
Kandy, January 31, 1931.

W. D. GODSALL,
Assistant Government Agent.

HAVING been duly directed by the Governor, with the advice of the Executive Council, acting under the provisions of "The Land Acquisition Ordinance of 1876," section 6, to take order for the acquisition of the following lands, required for a public purpose, namely, for building a public well for the town of Teldeniya, to wit:—

Lot.	Name of Land.	Description.	Name of Claimant.	Extent.		
				A.	R.	P.
Preliminary plan No. 8,925. Village—Wewagama, within the Sanitary Board limits of Teldeniya.						
1	Karandawakakumbura, assessment No. 323	Paddy field contains a masonry well	W. M. Siyatu and W. M. Mudalihamy	0	0	10.5
2	Karandawakagodella, assessment No. 323	Garden (no cultivation)	do.	0	0	0.3
3	Karandawakawatta, assessment No. 314	do.	P. Punchi Kumarihamy.	0	0	1

I hereby give public notice, as required by section 7, that the Government proposes to take possession of the lands. All persons interested in the aforesaid lands are hereby required to appear personally or by agent before me at the Kandy Kachcheri, on March 13, 1931, at 2 P.M., and to state the nature of their respective interests in the lands, and the amount and particulars of their claims to compensation for such interests.

The Kachcheri,
Kandy, January 31, 1931.

W. D. GODSALL,
Assistant Government Agent.

HAVING been duly directed by the Governor, with the advice of the Executive Council, acting under the provisions of "The Land Acquisition Ordinance of 1876," section 6, to take order for the acquisition of the following lands, required for a public purpose, namely, for the construction of the Naval road, to wit:—

Lot.	Name of Land.	Preliminary plan No. 7,904. Village—Manippai. Description.	Name of Claimant.	Extent.		
				A.	R.	P.
1	Kottaodai ..	Palmyra garden contains 13 palmyra trees about 40 years old ..	Mr. S. G. C. Mills of Manippai	0	0	5.6
2	Pipiri ..	Part of palmyra garden contains no trees ..	V. Mandalam of Manippai	0	0	2.7
4	Do. ..	Palmyra garden contains 4 palmyra trees about 40 years old ..	do.	0	0	21.4
5	Kollanpipiri ..	Palmyra garden contains 104 palmyra trees about 40 years old and about 50 young palmyra trees 3 to 15 years old	M. Mootatamby of Manippai	0	0	34.8

I hereby give public notice, as required by section 7, that the Government proposes to take possession of the lands. All persons interested in the aforesaid lands are hereby required to appear personally or by agent before me at Jaffna Kachcheri, on February 28, 1931, at 10 A.M., and to state the nature of their respective interests in the lands and the amount and particulars of their claims to compensation for such interests, and also produce their title deeds to the lands.

The Kachcheri,
Jaffna, February 2, 1931.

E. T. DYSON,
Government Agent.

LAND RESUMPTION NOTICES.

WHEREAS the allotments of land described in the schedule hereto annexed, containing in extent 369 acres, situated in the village of Boltumbe, in the Uduwaggam pattu of the Kadawata korale of the Ratnapura District of the Province of Sabaragamuwa, which have been alienated by and on behalf of the Crown, appears to me to have been abandoned by the owners thereof for the last 8 years and upwards, and whereas such owners or any persons lawfully claiming under them cannot be ascertained, notwithstanding all diligent and reasonable inquiries thereunto made by me.

Now know all men concerned that I, Charles Henry Collins, Government Agent, of the Province of Sabaragamuwa by virtue of the powers vested in me by the Ordinance No. 4 of 1887, and with the sanction of His Excellency the Governor do hereby declare that if no claim to the said land by or on behalf of any person able to establish a title thereunto is made to me on or before the 1st day of March, 1932, the same will be resumed by the Crown in terms of the second section of the said Ordinance.

Given under my hand this Tenth day of December, One thousand Nine hundred and Thirty.

The Kachcheri,
Ratnapura, December 10, 1930.

C. H. COLLINS,
Government Agent.

Schedule referred to.

Land described in title plans Nos. 94,139 and 94,140—Ion estate.

Bounded on the north by Crown land (Walawe Basin Reserve), east by Crown land and land described in title plan No. 300,814, south by Boltumbe-oya and land described in title plan No. 72,422, west by land described in title plan No. 72,422 and Crown land (Walawe basin reserve); sold by the Crown to Captain Francis Bayley.

Lot.	Extent.			T. P. No.	Date of Sale.
	A.	R.	P.		
7,703	227	0	0	94,139	December 5, 1873
7,705	142	0	0	94,140	December 5, 1873

LAND DEVELOPMENT NOTICES.

No. 59, Badulla District—Rawana-ella Village.

NOTICE is hereby given that an extent of about 200 acres of Crown land shown in the annexed sketch is available for development in economic products. The land is believed to be suitable for tea.

It is situated in close proximity to Wewatenna estate. The approximate value of land with timber per acre is Rs. 150 for block A, Rs. 100 for block B, and Rs. 150 and Rs. 175 for block C.

Government is prepared to consider applications for the whole or portions of this land upon the ordinary 99 years agricultural lease (Form G. A.—C 27A). A scheme of survey into blocks of suitable sizes will be decided on after the applications have been received. The usual reservations will be left for streams, roads, &c. Applicants should state the number of acres they desire to take on lease. A deposit at the rate of Rs. 3 per acre should accompany each application. This deposit will be refunded if a lease is not offered to an applicant or will be taken as part of the premium if he purchases a lease.

It is proposed to restrict competition in the first instance to persons who have applied and deposited fees under this notice. Government does not, however, bind itself to accept any application and reserves the right at the sale of the leases to restrict bidding for lots under a certain size to certain classes of persons and to decide the number of lots or extent of land that may be taken up by any one applicant.

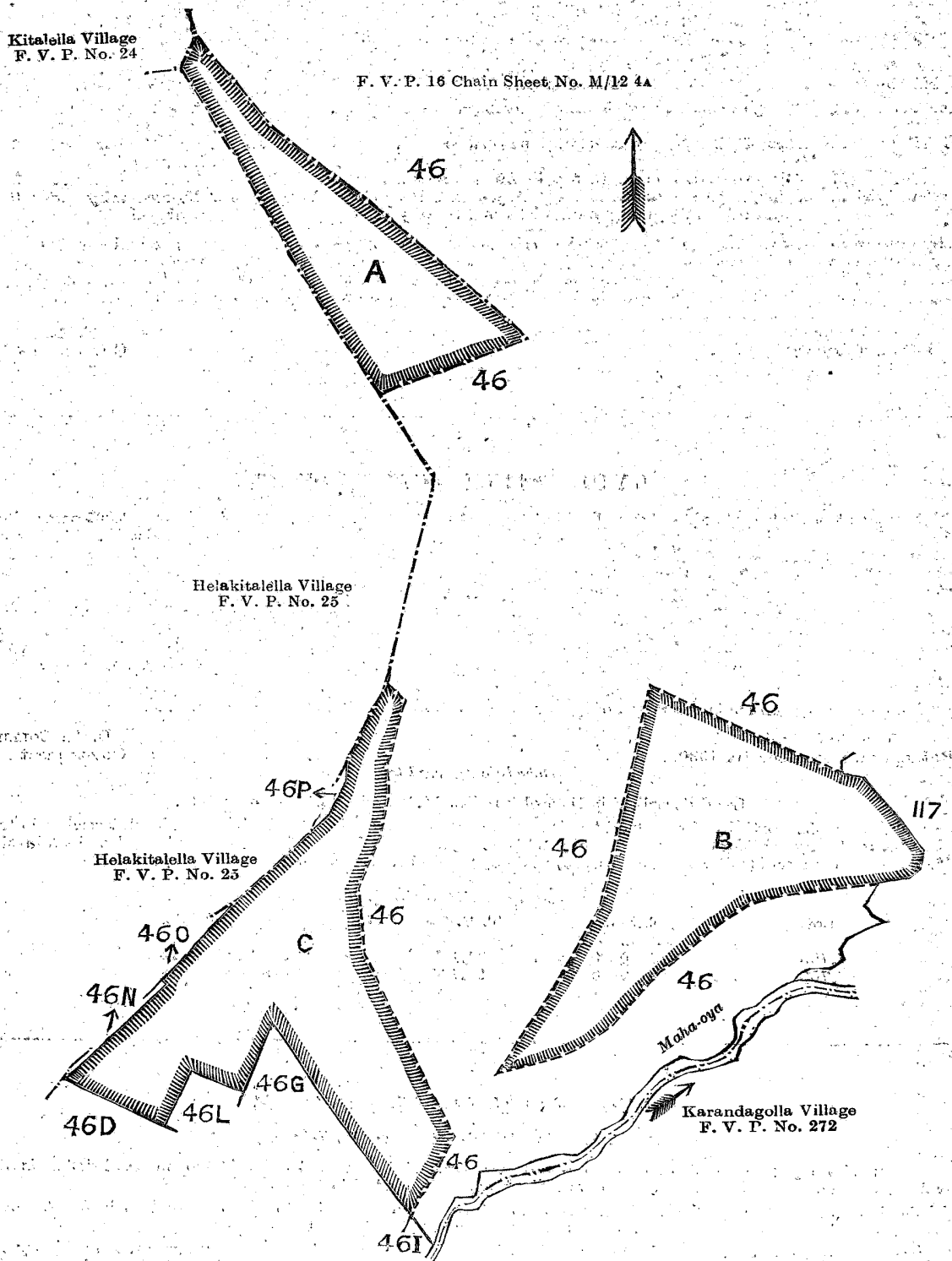
Applications for land under this notice should be addressed to the Government Agent, Uva, and will be received up to April 30, 1931.

Further information regarding this land may be obtained on application at the Badulla Kachcheri, where a plan of the land may be inspected.

Plans of the land on the 16-chain scale may be purchased from the Surveyor-General for Re. 1 each.

Controller of Revenue's Office,
Colombo, January 28, 1931.

M. M. WEDDERBURN,
Additional Controller of Revenue.



LAND DEVELOPMENT NOTICE No. 59.

SKETCH OF
 LAND AVAILABLE FOR DEVELOPMENT IN ECONOMIC PRODUCTS
 IN EXTENT ABOUT 200 ACRES (SHADED AREA)
 RAWANAELLA VILLAGE F. V. P. NO. 280
 KUMBALWELA KORALE, YATKINDA DIVISION
 BADULLA DISTRICT
 UVA

Scale of 16 Chains to an Inch.

NOTE.—Reservations will be left for streams, roads, &c.

		Approximate Extent.
		A. R. P.
A = Part of lot 46	..	40 0 0
B = Do.	..	78 0 0
C = Lot 46M and part of lot 46	..	84 0 0

No. 60, Badulla District—Dawatagama Village.

NOTICE is hereby given that an extent of about 60 acres of Crown land shown in the annexed sketch is available for development in economic products. The land is believed to be suitable for tea.

It is situated in close proximity to Craig Forrest estate. The approximate value of land with timber is Rs. 160 per acre.

Government is prepared to consider applications for the whole or portions of this land upon the ordinary 99 years' agricultural lease (Form G. A.—C 27A). A scheme of survey into blocks of suitable sizes will be decided on after the applications have been received. The usual reservations will be left for streams, roads, &c. Applicants should state the number of acres they desire to take on lease. A deposit at the rate of Rs. 3 per acre should accompany each application. This deposit will be refunded if a lease is not offered to an applicant or will be taken as part of the premium if he purchases a lease.

It is proposed to restrict competition in the first instance to persons who have applied and deposited fees under this notice. Government does not, however, bind itself to accept any application and reserves the right at the sale of the leases to restrict bidding for lots under a certain size to certain classes of persons and to decide the number of lots or extent of land that may be taken up by any one applicant.

Applications for land under this notice should be addressed to the Government Agent, Uva, and will be received up to April 30, 1931.

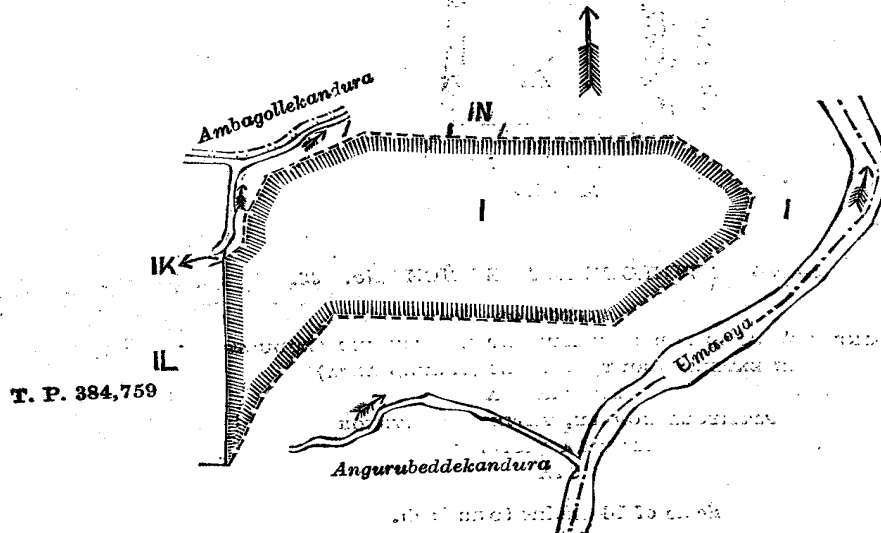
Further information regarding this land may be obtained on application at the Badulla Kachcheri, where a plan of the land may be inspected.

Plans of the land on the 16-chain scale may be purchased from the Surveyor-General for Re. 1 each.

Controller of Revenue's Office,
Colombo, January 30, 1931.

M. M. WEDDERBURN,
Additional Controller of Revenue.

F. V. P. 16 Chain Sheets Nos. M/7 3A and M/12 1A

**LAND DEVELOPMENT NOTICE No. 60.**

SKETCH OF
LAND AVAILABLE FOR DEVELOPMENT IN ECONOMIC PRODUCTS
(PART OF LOT 1)

IN EXTENT ABOUT 60 ACRES (SHADED AREA)

IN DAWATAGAMA F. V. P. NO. 43

DEHIWINIPALATA KORALE, UDUKINDA DIVISION

BADULLA DISTRICT

UVA

Scale of 16 Chains to an Inch.

NOTE.—Reservations will be left for roads, streams, &c.

No. 63, Badulla District—Kivulegama Village.

NOTICE is hereby given that an extent of about 38 acres of Crown land shown in the annexed sketch is available for development in economic products. The land is believed to be suitable for tea.

It is situated in close proximity to Shawlands and Park estates. The approximate value of land with timber is Rs. 120 per acre.

Government is prepared to consider applications for the whole or portions of this land upon the ordinary 99 years' agricultural lease (Form G. A.—C 27A). A scheme of survey into blocks of suitable sizes will be decided on after the applications have been received. The usual reservations will be left for streams, roads, &c. Applicants should state the number of acres they desire to take on lease. A deposit at the rate of Rs. 3 per acre should accompany each application. This deposit will be refunded if a lease is not offered to an applicant or will be taken as part of the premium if he purchases a lease.

It is proposed to restrict competition in the first instance to persons who have applied and deposited fees under this notice. Government does not, however, bind itself to accept any application and reserves the right at the sale of the leases to restrict bidding for lots under a certain size to certain classes of persons and to decide the number of lots or extent of land that may be taken up by any one applicant.

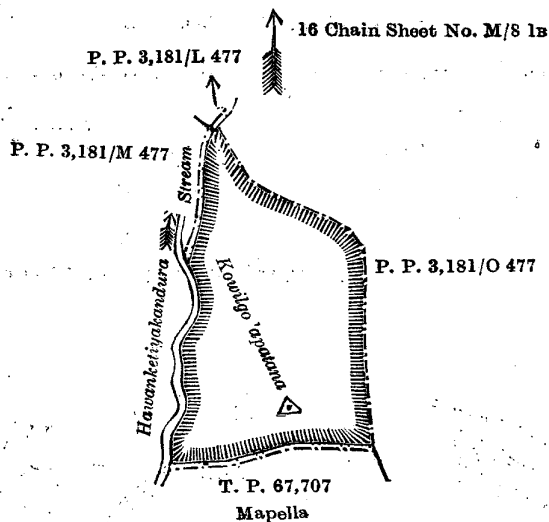
Applications for land under this notice should be addressed to the Government Agent, Uva, and will be received up to April 30, 1931.

Further information regarding this land may be obtained on application at the Badulla Kachcheri, where a plan of the land may be inspected.

Plans of the land on the 16-chain scale may be purchased from the Surveyor-General for Re. 1 each.

Controller of Revenue's Office,
Colombo, January 28, 1931.

M. M. WEDDERBURN,
Additional Controller of Revenue.



LAND DEVELOPMENT NOTICE No. 63.

SKETCH OF
LAND AVAILABLE FOR DEVELOPMENT IN ECONOMIC PRODUCTS
IN EXTENT ABOUT 38 ACRES (SHADED AREA)

KIVULEGAMA
PATTIPOLA KORALE, YATIKINDA DIVISION
BADULLA DISTRICT
UVA

Scale of 16 Chains to an Inch.

NOTE.—Reservations will be left for roads, streams, &c.

No. 66, Badulla District—Kottalbedde-Medagangoda Village.

NOTICE is hereby given that an extent of about 220 acres of Crown land shown in the annexed sketch is available for development in economic products. The land is believed to be suitable for tea.

It is situated in close proximity to Swinton estate.

The approximate value of land with timber is Rs. 110 to Rs. 130 per acre.

Government is prepared to consider applications for the whole or portions of this land upon the ordinary 99 years' agricultural lease (Form G.A.—C 27A). A scheme of survey into blocks of suitable sizes will be decided on after the applications have been received. The usual reservations will be left for streams, roads, &c. Applicants should state the number of acres they desire to take on lease. A deposit at the rate of Rs. 3 per acre should accompany each application. This deposit will be refunded if a lease is not offered to an applicant or will be taken as part of the premium if he purchases a lease.

It is proposed to restrict competition in the first instance to persons who have applied and deposited fees under this notice. Government does not, however, bind itself to accept any application and reserves the right at the sale of the leases to restrict bidding for lots under a certain size to certain classes of persons and to decide the number of lots or extent of land that may be taken up by any one applicant.

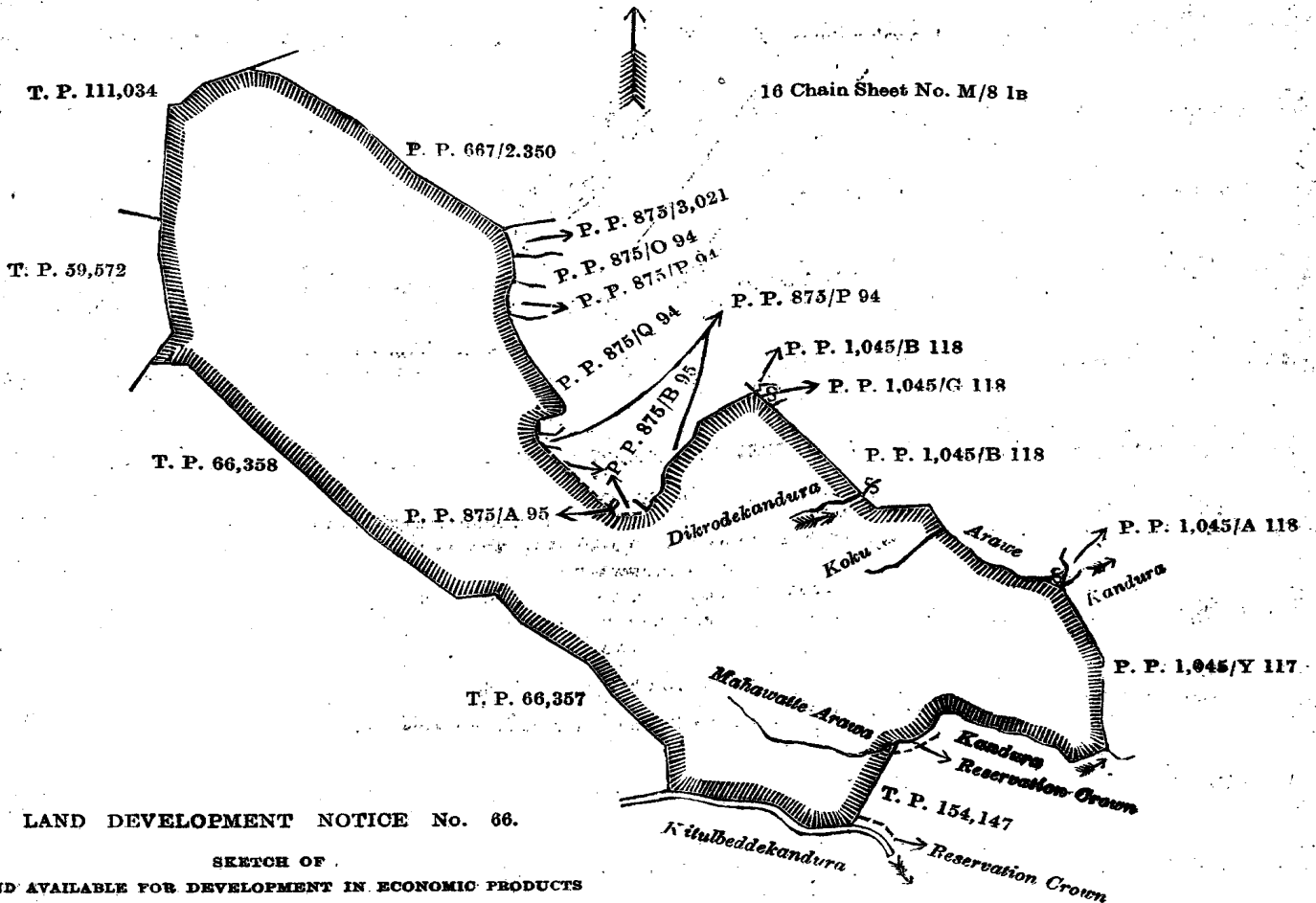
Applications for land under this notice should be addressed to the Government Agent, Uva, and will be received up to April 30, 1931.

Further information regarding this land may be obtained on application at the Badulla Kachcheri, where a plan of the land may be inspected.

Plans of the land on the 16 chain scale may be purchased from the Surveyor-General for Re. 1 each.

Controller of Revenue's Office,
Colombo, January 28, 1931.

M. M. WEDDERBURN,
Additional Controller of Revenue.



LAND DEVELOPMENT NOTICE No. 66.

SKETCH OF
LAND AVAILABLE FOR DEVELOPMENT IN ECONOMIC PRODUCTS
IN EXTENT ABOUT 220 ACRES (SHADED AREA)
KOTTALBEDDA-MEDAGANGODA
PATTIPOLA KORALE, YATIKINDA DIVISION
BADULLA DISTRICT
UVA

Scale of 16 Chains to an Inch.

NOTE.—Reservations will be left for roads, streams, &c.

No. 68, Badulla District—Udapanguwa Village.

NOTICE is hereby given that an extent of about 20 acres of Crown land shown in the annexed sketch is available for development in economic products. The land is believed to be suitable for tea.

It is situated in close proximity to Shawlands estate.

The approximate value of land with timber is Rs. 120 per acre.

Government is prepared to consider applications for the whole or portions of this land upon the ordinary 99 years' agricultural lease (Form G. A.—C 27A). A scheme of survey into blocks of suitable sizes will be decided on after the applications have been received. The usual reservations will be left for streams, roads, &c. Applicants should state the number of acres they desire to take on lease. A deposit at the rate of Rs. 3 per acre should accompany each application. This deposit will be refunded if a lease is not offered to an applicant or will be taken as part of the premium if he purchases a lease.

It is proposed to restrict competition in the first instance to persons who have applied and deposited fees under this notice. Government does not, however, bind itself to accept any application and reserves the right at the sale of the leases to restrict bidding for lots under a certain size to certain classes of persons and to decide the number of lots or extent of land that may be taken up by any one applicant.

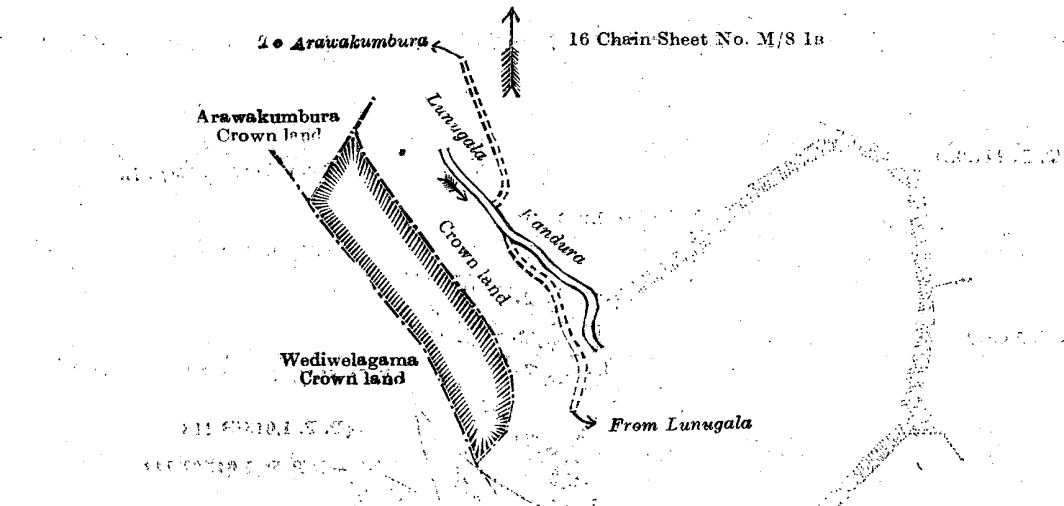
Applications for land under this notice should be addressed to the Government Agent, Uva, and will be received up to April 30, 1931.

Further information regarding this land may be obtained on application at the Badulla Kachcheri, where a plan of the land may be inspected.

Plans of the land on the 16 chain scale may be purchased from the Surveyor-General for Re. 1 each.

Controller of Revenue's Office,
Colombo, January 28, 1931.

M. M. WEDDERBURN,
Additional Controller of Revenue.



LAND DEVELOPMENT NOTICE No. 68.

SKETCH OF
 LAND AVAILABLE FOR DEVELOPMENT IN ECONOMIC PRODUCTS
 IN EXTENT ABOUT 20 ACRES (SHADED AREA)
 UDAPANGUWA VILLAGE
 PATTIPOLA KORALE, YATIKINDA DIVISION
 BADULLA DISTRICT
 UVA

Scale of 16 Chains to an Inch.

NOTE.—Reservations will be left for roads, streams, &c.