



THE
CEYLON GOVERNMENT
GAZETTE

No. 7,830 - FRIDAY, FEBRUARY 13, 1931.

Published by Authority.

PART III.—LANDS.

(Separate paging is given to each Part in order that it may be filed separately.)

	PAGE		PAGE
Land Settlement Notices :—		Land Sales by the Settlement Officer :—	
Final Orders	114	Western Province	—
Preliminary Notices	115	Central Province	—
Land Sales by the Government Agents :—		Southern Province	—
Western Province	—	Northern Province	—
Central Province	121	Eastern Province	—
Southern Province	122	North-Western Province	127
Northern Province	—	North-Central Province	—
Eastern Province	—	Province of Uva	—
North-Western Province	—	Province of Sabaragamuwa	—
North-Central Province	—	Land Acquisition Notices	129
Province of Uva	126	Land Resumption Notices	131
Province of Sabaragamuwa	105	Land Development Notices	132
		Lands under Peasant Proprietor Scheme	—

PRINTED AT THE CEYLON GOVERNMENT PRESS, COLOMBO.

FINAL ORDERS.**Kalutara S. O. No. 147.****Order under Section 4, Sub-section (1), of "The Waste Lands Ordinances of 1897, 1899, 1900, 1903, and 1927."**

In the matter of the land commonly called or known as Palupussegodakumbura, situate in the village of Migahatenna of the Maha pattu south, in the Pasdun korale east of the Kalutara District, in the Western Province, and of "The Waste Lands Ordinances of 1897, 1899, 1900, and 1903."

WHEREAS in pursuance of section 1 of the said Ordinances it was duly declared and notified on the 3rd day of April, 1925, that if no claim to the land commonly called or known as Palupussegodakumbura, situate in the village of Migahatenna of the Maha pattu south, in the Pasdun korale east of the Kalutara District, in the Western Province, containing in extent 3 roods and 14 perches, and shown as lot 169 in block survey preliminary plan No. 109, was made to Walter Terence Stace, Esq., Special Officer appointed under section 28 of the said Ordinances, within the period of three months from the date specified in the said notice, such land would be declared the property of the Crown, and dealt with on account of the Crown (*vide* Notice No. 8,772):

And whereas (1) Pallekkankanange Nonahamy and (2) ditto Babahamy made claim thereto, and Walter Terence Stace, Esq., the aforesaid Special Officer, made due inquiry into such claim; and whereas the said claimants and Walter Terence Stace, Esq., the aforesaid Special Officer, came to an agreement in writing dated the 22nd day of July, 1927, concerning the said land, under section 4, sub-section (1), of the said Ordinances, whereby it was agreed that the said claimants should be declared, along with Malawanagama Ensi Nona, the purchasers, in the shares of $\frac{1}{3}$ each, of the said land, upon payment on or before the 22nd day of October, 1927, to the Assistant Government Agent at Kalutara, or to the Settlement Officer, of a sum of Rupees Eighteen (Rs. 18) only, as the purchase amount of the said land; and whereas the said amount has been duly paid, the said claimants and the said Ensi Nona are hereby, in pursuance of the agreement aforementioned, declared to be the purchasers in the said shares of the said land, as more fully described herein below, and as described in the survey and description thereof authenticated by Arthur Harry Gerald Dawson, Esq., Surveyor-General, bearing date the 11th day of December, 1929, No. 402,739/F. O. T. P. (L. L. L. No. 2,377).

Description of the Land referred to.

The land commonly called or known as Palupussegodakumbura, situate in the village of Migahatenna of the Maha pattu south, in the Pasdun korale east of the Kalutara District, in the Western Province, and containing in extent 3 roods and 14 perches, and shown as lot 169 in block survey preliminary plan No. 109, and bounded as follows: on the north by Palupussegodawatta (T. P. 377,141), Olagadeniya (lot 166) to be declared the property of the Crown under the Waste Lands Ordinances; on the east by Olagadakele (T. P. 397,381); on the south by Palupussegodadeniya (lot 168) sold under the Waste Lands Ordinances, Palupussegodawatta (lot 228) claimed by M. Matin Sinno and others; on the west by Palupussegodawatta (lot 228) claimed by M. Matin Sinno and others.

Colombo, September 28, 1930.

J. LIGHT,
Special Officer.**Ratnapura S. O. No. 1,922.****Order under Section 2 of "The Waste Lands Ordinances of 1897, 1899, 1900, 1903, and 1927," declaring Land to be Crown Property.**

In the matter of the land commonly called or known as Gonapitiye-ela (stream), situate in the village of Kuruwita Urupeluwayaya, in the Uda pattu of the Kuruwiti korale of the Ratnapura District, in the Province of Sabaragamuwa, and of "The Waste Lands Ordinances of 1897, 1899, 1900, and 1903."

THE notice required by section 1 of "The Waste Lands Ordinances of 1897, 1899, 1900, and 1903," having been duly published in manner prescribed by that section in respect of the above-named land (*vide* Notice No. 9,362), and no claim having been made to the said land or to any interest therein within the period of three months from the date specified in the said notice, I, Hugh Cecil Cocks, Special Officer, appointed under section 28 of the said Ordinances, under and by virtue of the powers vested in me in that behalf by section 2 of the said Ordinances, do hereby on this 4th day of July, 1930, order and declare

that the said land, as more fully described herein below, situate in the village of Kuruwita Urupeluwayaya, in the Uda pattu of the Kuruwiti korale of the Ratnapura District, in the Province of Sabaragamuwa, and shown as lot 12, in block preliminary plan No. 253A, and containing in extent 11 perches, is the property of the Crown.

Description of the Land referred to.

The land commonly called or known as Gonapitiye-ela, situate in the village of Kuruwita Urupeluwayaya, in the Meda pattu of the Kuruwiti korale of the Ratnapura District, in the Province of Sabaragamuwa, containing in extent 11 perches, and shown as lot 12 in block survey preliminary plan No. 253A; and bounded as follows: on the north by the village limits of Gonapitiya and Tembilyana, on the east by the village limits of Tembilyana and Kahahengama; on the south by the village limits of Kahahengama and Kitulpe; on the west by the village limits of Kitulpe and Kuruwita Patagama.

NOTE.—The other lots lying within the above-mentioned boundaries are excluded from this order.

Colombo, July 4, 1930.

H. C. COCKS,
Special Officer.**Ratnapura S. O. No. 1,923.****Order under Section 4, Sub-section (1), of "The Waste Lands Ordinances of 1897, 1899, 1900, 1903, and 1927."**

In the matter of the lands commonly called or known as Haldeniyegodahena, Dehigaspitiyehena, &c., situate in the village of Narissa, in the Helapalle palata of the Meda korale of the Ratnapura District, in the Province of Sabaragamuwa, and of "The Waste Lands Ordinances of 1897, 1899, 1900, and 1903."

WHEREAS in pursuance of section 1 of the said Ordinances it was duly declared and notified on the 30th day of July, 1926, that if no claim to the lands commonly called or known as Haldeniyegodahena, Dehigaspitiyehena, &c., situate in the village of Narissa, in the Helapalle palata of the Meda korale of the Ratnapura District, in the Province of Sabaragamuwa, containing in extent 17 acres 2 roods and 14 perches, and shown as lots 55 and 60 in block survey preliminary plan No. 274, was made to Walter Terence Stace, Esq., Special Officer appointed under section 28 of the said Ordinances, within the period of three months from the date specified in the said notice, such lands would be declared the property of the Crown, and dealt with on account of the Crown (*vide* Notice No. 9,277):

And whereas Narissagamaetige Punchi Mahatmaya made claim thereto, and Ralph Henry Fassett, Esq., Special Officer appointed under section 28 of the said Ordinances, made due inquiry into such claim; and whereas the said claimant and Ralph Henry Bassett, Esq., one of the aforesaid Special Officers, came to an agreement in writing dated the 11th day of May, 1927, concerning the said lands, under section 4, sub-section (1), of the said Ordinances, whereby it was agreed that the said claimant should be declared the purchaser of portions of the said lands, upon payment on or before the 11th day of August, 1927, later extended to the 23rd day of August, 1927, to the Government Agent at Ratnapura, or to the Settlement Officer, of a sum of Rupees One hundred and Forty-five (Rs. 145) only, as the purchase amount of the said portion of the said lands and of lot 49c sold to Narissagamaetige Menikhamy and to five others; and whereas the said amount has been paid, within the extended time, the said claimant is hereby, in pursuance of the agreement aforementioned, declared to be the purchaser of the said portions of the said lands, as more fully described herein below, and as described in the survey and description thereof authenticated by Arthur Harry Gerald Dawson, Esq., Surveyor-General, bearing date the 3rd day of September, 1929, No. 400,354/F. O. T. P. (L. L. L. No. 2,224).

Description of the Land referred to.

The following lots situate in the village of Narissa, in the Helapalle palata of the Meda korale of the Ratnapura District, in the Province of Sabaragamuwa:—

Block survey preliminary plan No. 274.

Lot.	Name of Land.	Extent, A. R. P.
55	Haldeniyedara-andahena	5 1 11
60b	Pelangehena <i>alias</i> Dehigaspitiyehena	1 0 1
(Exclusive of Gansabhawa road and reservation.)		6 1 12

and bounded as follows: on the north by Pelangehena (lot 60a) sold under the Waste Lands Ordinances, reservation along Gansabhawa road to be declared the property of the Crown under the Waste Lands Ordinances, Haldeniyedara-andahena (lot, 55b) sold under the Waste Lands

Ordinances, reservation for paddy (lot 55c) to be declared the property of the Crown under the Waste Lands Ordinances, Haldeniya (lot 47) (private), reservation along Haldeniye-dola to be declared the property of the Crown under the Waste Lands Ordinances; on the east by reservation along Haldeniye-dola to be declared the property of the Crown under the Waste Lands Ordinances; on the south by Haldeniyedara-andahena (lot 55a) sold under the Waste Lands Ordinances, Dehigaspitiyepahalawatta (T. P. 380,460), Dehigaspitiyewatta (lot 57) (private), reservation along Gansabhawa road to be declared the property of the Crown under the Waste Lands Ordinances, Dehigaspitiyehena (lot 60) to be declared the property of the Crown under the Waste Lands Ordinances; on the west by Pelangehene-dola.

October 1, 1930.

H. E. JANSZ,
Special Officer.

The consent of His Excellency the Governor has been obtained to the publication of the above order under section 4 (2) of the said Ordinances.

P. H. DE LA HARPE,
for Colonial Secretary.

Dated at Colombo, this 19th day of November, 1930.

Order under Section 4, Sub-section (1), of "The Waste Lands Ordinances of 1897, 1899, 1900, 1903, and 1927," declaring Land to be Crown Property.

In the matter of the land commonly called or known as Galtennehena, situate in the village of Muwandeniya, in the Matale Udasiya pattuwa of the Matale South division of the Matale District, in the Central Province, and of "The Waste Lands Ordinances of 1897, 1899, 1900, 1903, and 1927."

WHEREAS in pursuance of section 1 of the said Ordinances it was duly notified on the 30th day of May, 1930, that if no claim to the land commonly called or known as Galtennehena, situate in the village of Muwandeniya, in the Matale Udasiya pattuwa of the Matale South division of the Matale District, in the Central Province, containing in extent 1 acre 3 roods and 12 perches, and shown as lots 2 and 3, in preliminary plan No. 8,424, was made to the Assistant Government Agent of the Matale District, within the period of three months from the date specified in such notice, such land would be declared the property of the Crown (*vide* Notice No. 10,507):

And whereas (1) Tenregedera Mancha of Karagahalanda, (2) Wallimuni Mudiyanlagedera Ukkumenika of Muwandeniya, and (3) Manannalagedera Sinno Appu of Karagahalanda made claim thereto; and whereas the said claimants have withdrawn their claims to the said lands I, Charles Ernest Jones, Assistant Government Agent of the Matale District, Central Province, under and by virtue of the powers vested in me in that behalf by section 4 of the said Ordinances, do hereby on this 21st day of November, 1930, order and declare under section 4, sub-section (1), of the said Ordinances, that the said lands, as more fully described herein below, are the property of the Crown.

Description of the Lands referred to.

The following lots situated in the village of Muwandeniya, in Matale Udasiya pattuwa of Matale South division, in the District of Matale of the Central Province:—

Preliminary plan No. 8,424.

Lot.	Name of Land.	Extent, A. R. P.
2	Galtennehena (reservation along Karagahalanda-ela, paddy field, and a spring)	0 3 26
3	Galtennehena	0 3 26
		1 3 12

and bounded as follows: on the north by Pambegolledeniya claimed by the Crown (lot 5 in P. P. 8,424); on the east by T. P. 175,599, Muwandeniya estate claimed by the Crown (lot 4 in P. P. 8,424) and T. P. 175,599; on the south by T. P. 175,599; and on the west by Karandagahalanda-ela, Galtennehena claimed by the Crown (lot 1 in P. P. 8,424) and T. P. 205,867 and T. P. 205,868.

November 21, 1930.

C. E. JONES,
Assistant Government Agent.

PRELIMINARY NOTICES.

Nuwara Eliya Notice No. 10,818.

Notice under "The Waste Lands Ordinances, 1897, 1899, 1900, 1903, and 1927."

TAKE notice that unless within three months from February 13, 1931, the persons, if any, who claim any interest in the lands hereinafter mentioned appear before the Assistant Government Agent of Nuwara Eliya, and make claim to the said lands or any of them or to some interest therein:

Such Assistant Government Agent, in pursuance of the powers in him vested by Ordinance No. 1 of 1897, will declare by writing under his hand that the said lands or such of them to which no claim has been made, are the property of the Crown.

W. E. HOBDAY,
Assistant Government Agent.

NOTE.—(a) A claim to a right of way over the said lands is a claim to an interest in the lands.

(b) Any other information in respect of such lands can be obtained from the Assistant Government Agent, Nuwara Eliya, and plans of them from the Surveyor-General.

Description of the Lands referred to.

The following lots of land situate in the village of Kalapitiya, in Medapone korale of Kotmale division, Nuwara Eliya District, Central Province:—

Preliminary plan No. 8,889.

Lot.	Name of Land.	Extent, A. R. P.
1	Rattanehena	0 0 7
2	Do. (reservation along District Road Committee road)	0 1 19
3	Do. (reservation along Melegas-ela and Tunukandure-ela)	1 1 9
		1 2 35

and bounded as follows: on the north and east by Melegas-ela; on the south by Tunukandure-ela; on the west by the District Road Committee road from Udagama to Pussellawa.

Jaffna Notice No. 10,819.

Notice under "The Waste Lands Ordinances, 1897, 1899, 1900, and 1903."

TAKE notice that unless within three months from February 13, 1931, the persons, if any, who claim any interest in the lands hereinafter mentioned or in any one or more of such lands, or to some interest therein, make claim in person or in writing to the said lands or any of them or to some interest therein, to the Government Agent, Northern Province, at the Kachcheri, Jaffna:

Such Government Agent, in pursuance of the powers in him vested by the said Ordinances, will declare by writing under his hand that the said lands or such of them as to which no claim has been made, are the property of the Crown.

E. T. DYSON,
Government Agent.

NOTE.—(a) Any other information regarding the said lands can be had from the Government Agent, Northern Province, and the plans of them from the Surveyor-General.

(b) A claim to a right of way over the said lands or any of them is a claim to an interest in the land or lands.

Description of the Lands referred to.

The following lots situate in the village of Uduvil, in the Valikamam North division, Jaffna District, Northern Province:—

Preliminary plan No. 7,788.

Lot.	Name of Land.	Extent, A. R. P.
1	Kollankaladdy <i>alias</i> Unthiddy	2 0 0
2	Do.	0 0 8
3	Unthiddy	0 1 13
4	Kollankaladdy <i>alias</i> Unthiddy (reservation along road)	0 1 4
		2 2 25

and bounded as follows: north by Puttukulam claimed by Sinnathangachchi, wife of Ariacutty, and others; east by a private lane; south by Manipai-Kaithadi road; west by Thoranakadavai claimed by Annamma, wife of Nanthamby, and others and V. Markandu and others.

N.B.—The cart track running through lot 3 is not included in the lands or area covered by this notice.

Ratnapura Notice No. 10,820.

Notice under "The Waste Lands Ordinances of 1897, 1899, 1900, 1903, and 1927."

TAKE notice that unless within three months from February 13, 1931, the persons, if any, who claim any interest in the lands hereinafter mentioned or in any one or more of such lands or to some interest therein make claim in person or in writing to the said lands or to any of them or to some interest therein to R. Aluwihare, Esq., Special Officer appointed under section 28 of "The Waste Lands Ordinances of 1897, 1899, 1900, 1903, and 1927," at his office at Colombo :

Such Special Officer, in pursuance of the powers vested in him by the said Ordinances, will declare by writing under his hand that the said lands, or such of them as to which no claim has been made, are the property of the Crown.

R. ALUWIHARE,
Special Officer.

NOTE.—(a) Any other information in respect of such lands can be obtained from the Settlement Officer, and plans of them from the Surveyor-General.

(b) A claim to a right of way over the said lands or any of them is a claim to an interest in the land or lands.

(c) **No lot situated within the boundaries mentioned below, which has not been included in the list of noticed lots, will be dealt with under this notice, and no claim need be made in respect of any such lot.**

Description of the Lands referred to.

The following lots situate in the village of Udumulla, in the Helauda pattu of the Meda korale of the Ratnapura District, in the Province of Sabaragamuwa, all of which lots fall within the boundaries :—

North : The village limits of Bulatgama and Pallewela.

East : The village limit of Pallewela the village limit of Pallewela (Uda-arawa-ela), the village limit of Pallewela.

South : The village limits of Ratowita and Massenna, the village limit of Massenna (Sirinantha-ela), the village limit of Helakanda.

West : The village limits of Helakanda and Maddekanda.

Block survey preliminary plan No. 472.

Lot.	Name of Land.	Extent, A. R. P.
4 ..	Henahungodahena ..	1 0 12
7 ..	Footpath ..	0 0 7
8 ..	Gam-ela ..	0 0 33
11 ..	Thalagahawattagewatta ..	0 3 38
12 ..	Neandagala-ela ..	0 2 21
16 ..	Bridle road (abandoned) ..	0 0 33
17 ..	Kendaketiya and Neandagalakele ..	3 1 5
18 ..	Neandagalahena <i>alias</i> Udumulla ..	3 2 9
21 ..	Arawegodahena ..	1 2 3
22 ..	Arawegodahenyaya ..	0 2 27
30 ..	Footpath ..	0 0 13
38 ..	Meegahawatta ..	0 0 28
39 ..	Uda-arawa-ela ..	1 0 28
46 ..	Arawewatta ..	0 1 21
47 ..	Do. ..	0 0 37
48 ..	Do. ..	0 0 27
49 ..	Uda-arawahena ..	0 0 24
50 ..	Galpathekojatuwa ..	0 2 37
52 ..	Talagahawattelayehena ..	0 1 2
55 ..	Cart road ..	0 3 5
56 ..	Gansabhawa road ..	1 1 17
59 ..	Welangahahena ..	0 0 34
60 ..	Gansabhawa road ..	0 0 11
61 ½ ..	Kolluwattamukalana ..	0 0 10
64 ..	Galendahenewatta ..	0 1 32
65 ..	Kahatagahahena ..	2 0 11
70 ..	Nungahakumburegodahena <i>alias</i> Dimbullehena ..	0 3 31
71 ..	Nungahakumburedimbullehena ..	0 0 34
73 ..	Dimbullehena ..	0 1 17
		22 0 7

Ratnapura S. O. I—1931.

Ratnapura Notice No. 10,821.

Notice under "The Waste Lands Ordinances of 1897, 1899, 1900, 1903, and 1927."

TAKE notice that unless within three months from February 13, 1931, the persons, if any, who claim any interest in the lands hereinafter mentioned or in any one or more of such lands or to some interest therein make claim in person or in writing to the said lands or to any of them or to some interest therein to R. Aluwihare, Esq.,

Special Officer appointed under section 28 of "The Waste Lands Ordinances of 1897, 1899, 1900, 1903, and 1927," at his office at Colombo :

Such Special Officer, in pursuance of the powers vested in him by the said Ordinances, will declare by writing under his hand that the said lands, or such of them as to which no claim has been made, are the property of the Crown.

R. ALUWIHARE,
Special Officer.

NOTE.—(a) Any other information in respect of such lands can be obtained from the Settlement Officer, and plans of them from the Surveyor-General.

(b) A claim to a right of way over the said lands or any of them is a claim to an interest in the land or lands.

(c) **No lot situated within the boundaries mentioned below, which has not been included in the list of noticed lots, will be dealt with under this notice, and no claim need be made in respect of any such lot.**

Description of the Lands referred to.

The following lots situate in the village of Kirillawala, in the Uduwaggam pattu of the Kadawata korale of the Ratnapura District, in the Province of Sabaragamuwa all of which lots fall within the boundaries :—

North : The village limit of Alutnuwara.

East : The village limits of Totapalla and Mawalgaha, the village limit of Mawalgaha (part of Diggomuwe-ara), the village limit of Mawalgaha.

South : The village limit of Welanhinna.

West : The village limits of Ratmalawinna, Amupitiya and Alutnuwara.

Block survey preliminary plan No. 441.

Lot.	Name of Land.	Extent, A. R. P.
2 ..	Alumadittemukalana ..	1 1 29
3 ..	Amupititenehena ..	2 0 0
4 ..	Amupititenehena ..	2 1 19
5 ..	Andaratennekele, Dodangaha-arawehena <i>alias</i> Amupititenehena ..	9 3 28
6 ..	Dodangaha-arawehena <i>alias</i> Amupititenehena (reservation for Dodangahamula-ara) ..	2 1 6
7 ..	Dodangahamula-ara ..	0 0 12
8 ..	Amupititenehena (reservation for Gansabhawa road) ..	0 1 5
9 ..	Udapattiyehena and Gamagearawegodahena ..	4 2 13
10 ..	Mala-dola ..	0 0 35
11 ..	Alumadittemukalana, Weralugahakumburegodakele, Gamagearawemukalana, and Amupititenehena ..	17 0 0
13 ..	Uda-arawedarandehena, Uda-arawegodatenehena, and Mahahena ..	6 3 35
14 ..	Uda-arawe-dola ..	0 0 7
15 ..	Uda-arawedarandamukalana and Andaratennemukalana ..	1 0 39
16 ..	Uda-arawe-ellehena and Uda-arawegodahena ..	11 3 9
17 ..	Gansabhawa road (part) ..	0 0 25
18 ..	Kendaketiyehehena and Kendagastenehena ..	3 3 37
19 ..	Wilegodamukalana, Andaratennemukalana, and Mahahena ..	23 3 29
20 ..	Kirisantagewattehena ..	1 1 34
21 ..	Egodawatteudupettehena ..	0 1 29
30 ..	Horanakaralaiwattehena, Timimini-arawegodahena, Getaudahahena, Mahakumburegodawattehena, and Galkotuwehena ..	6 2 0
31 ..	Ela ..	0 0 16
33 ..	Gansabhawa road ..	0 1 7
34 ..	Do. ..	0 1 37
35 ..	Amupititenehena (reservation for Gansabhawa road) ..	0 1 2
36 ..	Rilamullehena and Amupititenna ..	1 0 18
37 ..	Rilamullewatta ..	0 3 22
38 ..	Mala-dola ..	0 0 14
39 ..	Amupitiyewattehena and Rilamullehena ..	3 0 21
40 ..	Hettiralagewatta ..	1 2 39
42 ..	Galleledarandakele and Udapattiyemukalana ..	14 0 2
45 ..	Ela ..	0 0 12
46 ..	Bogahatalawehena ..	8 1 28
47 ..	Udapattiyekele ..	1 0 32
48 ..	Do. (reservation for Gansabhawa road) ..	0 0 52

Lot.	Name of Land.	Extent, A. R. P.	Lot.	Name of Land.	Extent, A. R. P.
49	Bogahatalawa	0 3 34	23	Yodamanemukalanwetiya (reservation for stream)	0 3 37
54	Ela	0 0 16	24	Acharige-ela	0 1 39
55	Gansabhawa road	0 1 18	25	Yodamanemukalanwetiya (reservation for stream)	2 1 37
58	Tunpelatennehena, Liyangahamulaha, Welangahahena, and Diggomuwedarahendehena	8 1 36	26	Belipathkandura	0 2 37
61	Diggomuwekele and Diggomuwe-mukalana	1 2 20	28	Thiruwana ketiyagadahena	0 1 10
62	Gallindehena, Galellekele, Diggomuwe-kele, and Gallindekele	5 1 24	29	Kirimanaketiya-dola	0 0 38
64	Diggomuwe-ara	0 0 19	31	Naidelageellegoda	0 1 16
65	Gallellekele	0 1 25	32	Gansabhawa path	0 1 10
66	Mala-dola	0 0 14	33	Getauda-arawa	0 0 16
67	Wewahinnamukalana (reservation for footpath)	0 0 37	39	Galkoratuwehena	0 0 32
68	Udapattiyemukalana	1 0 8	42½	Water-course (dry)	0 0 2
69	Diggomuwe-ara	0 0 25	48	Ela	0 0 8
70	Diggomuwekele (reservation for Diggomuwe-ara)	1 3 16	53	Do.	0 0 22
72	Diggomuwe-ara (part)	0 0 11	54	Udahatenna	0 0 34
		149 2 9	55	Gorakagaha-arawe-ela	0 0 18

Ratnapura S. O. 2—1931.

Ratnapura Notice No. 10,822.

Notice under "The Waste Lands Ordinances of 1897, 1899, 1900, 1903, and 1927."

TAKE notice that unless within three months from February 13, 1931, the persons, if any, who claim any interest in the lands hereinafter mentioned or in any one or more of such lands or to some interest therein make claim in person or in writing to the said lands or to any of them or to some interest therein to R. Aluwihare, Esq., Special Officer appointed under section 28 of "The Waste Lands Ordinances of 1897, 1899, 1900, 1903, and 1927," at his office at Colombo:

Such Special Officer, in pursuance of the powers vested in him by the said Ordinances, will declare by writing under his hand that the said lands, or such of them as to which no claim has been made, are the property of the Crown.

R. ALUWIHARE,
Special Officer.

NOTE.—(a) Any other information in respect of such lands can be obtained from the Settlement Officer, and plans of them from the Surveyor-General.

(b) A claim to a right of way over the said lands or any of them is a claim to an interest in the land or lands.

(c) No lot situated within the boundaries mentioned below, which has not been included in the list of noticed lots, will be dealt with under this notice, and no claim need be made in respect of any such lot.

Description of the Lands referred to.

The following lots situate in the village of Maddekanda, in the Helauda pattu of the Meda korale of the Ratnapura District, in the Province of Sabaragamuwa, all of which lots fall within the boundaries:—

North: The village limit of part of Rassagala in Kadawata korale, and the village limit of Berendeniya.

East: The village limit Bulatgama, the village limit of Bulatgama (Galaneyaye-ela and Peelle-dola), the village limits of Bulatgama, Udumulla and Helakanda.

South: The village limits of Helakanda and Massenna.

West: The village limit of Massenna, and the village limits of H takele and part of Rassagala in Kadawata korale.

Block survey preliminary plan No. 461.

Lot.	Name of Land.	Extent, A. R. P.
2	Estate road	1 1 37
4	Kelearawehena alias Galkoratuwehena	1 0 7
6	Maha-ela	0 2 32
10	Gorakagaha-arawe-ela	0 2 14
11	Bakmeeketiya-hena	2 0 38
12	Selanwattedeniya	0 2 1
13½	Deniye-ela	0 0 12
14	Dorakadagawa-arawa	0 0 39
14½	Deniye-ela	0 0 31
17	Bakmeeketiya-mukalana	0 0 8
18	Abandoned footpath	0 1 14
19	Doramakele and Bakmeeketiya-mukalanwetiya	1 2 25
21½	Gansabhawa path	0 0 2
22	Do.	0 0 1

23	Yodamanemukalanwetiya (reservation for stream)	0 3 37
24	Acharige-ela	0 1 39
25	Yodamanemukalanwetiya (reservation for stream)	2 1 37
26	Belipathkandura	0 2 37
28	Thiruwana ketiyagadahena	0 1 10
29	Kirimanaketiya-dola	0 0 38
31	Naidelageellegoda	0 1 16
32	Gansabhawa path	0 1 10
33	Getauda-arawa	0 0 16
39	Galkoratuwehena	0 0 32
42½	Water-course (dry)	0 0 2
48	Ela	0 0 8
53	Do.	0 0 22
54	Udahatenna	0 0 34
55	Gorakagaha-arawe-ela	0 0 18
56	Waturabonaellehena	0 2 2
63	Maha-ela	1 2 9
65	Harendeniyegadahena	2 1 9
70	Lihinigalemukalana	9 0 3
71	Thoramandiyehena	1 3 33
73	Do.	0 1 0
74	Lihinigalepaula	1 0 16
75	Lihinigalehena	1 2 8
76	Ela	0 0 19
77	Footpath	0 0 3
78	Hevendeniyehena	0 3 16
80	Kalagahawatta	0 1 22
81	Herendeniyegodawatta	0 1 13
82	Footpath	0 0 3
86	Maha-ela	0 0 20
88	Lihinigalemukalana	1 0 14
89	Helliwattehena	3 1 33
90	Lihinigalemukalana	0 2 34
94	Kaddarakandewattehena	0 2 12
96	Perawattehena and Perawatta	4 0 31
98	Udaha-arawegodahena	1 1 24
100	Ela	0 0 11
104	Peellalangahena	0 0 10
105	Do.	0 0 12
112	Footpath	0 0 12
113	Estate road	0 2 29
120	Mawatuge-elaudahamukalana	0 2 36
127	Kaddarakande-ela	0 1 11
130	Thebugollepahawatta	0 0 4
135	Maddekandeparanawatta and Chetnole estate	0 0 36
137	Elaudahamukalana and Galaudemukalana	2 0 35
138	Schonpalatennehena	2 2 23
140	Mahawattage-ela	0 2 9
143	Kiwanagalgedewatta	0 2 21
147	Ketunkumburegodahena	2 3 1
153	Hettungekumburegodahena	0 0 39
154	Bolandearawegodahena (old road)	0 0 7
155	Do.	0 0 24
158	Pulakumburegodahena	0 0 21
162	Bulugahahena	0 0 23
164	Do.	0 0 12
166	Berendeniyemukalana	0 0 10
167	Mahagalehenekanda	0 2 30
168	Tantirigearawegoda and Diyadaranda	0 1 15
171	Tantirigearawedeniya	0 0 38
174	Berendeniyemukalana	0 2 13
178	Nidikumbamandiyahena (old road)	0 0 4
179	Pettarahena	0 1 9
195	Bolandearawegodakele	0 2 2
207	Maha-oya	2 0 25
209	Galkoratuwa	0 2 27
213½	Watukarakande-dola	0 0 16
217	Halketiye-hena	1 1 29
219½	Watukarakande-dola	0 1 3
221	Gansabhawa path	0 0 4
222	Halketiye-dola	0 0 8
223	Footpath	0 0 2
225	Mohitigearawe-ela	0 1 12
226	Maha-ella	0 0 27
229	Ammoduwahena	0 3 28
230	Welegawatta	0 2 31
232	Bandarawela-ela	0 1 1
234	Ammoduwahena	1 0 39
235	Bathalahenyaya	0 3 4
236	Kehelwattegodahena	2 3 12
237	Rukmalgaha-arawe-ela	0 0 33
242	Dikarawehena	4 2 2
244	Maha-oya	1 3 2
246	Chetnole road	2 2 37
247	Mahagaleheneaskamatha	0 0 28
260	Kitilyaddearawehena	0 1 34

Lot.	Name of Land.	Extent, A. R. P.
261	Tennapitahena	1 3 8
262	Tennapitahenyaya	2 3 24
264½	Footpath	0 0 1
268	Marangalahenedarandamukalana	2 1 1
269	Bathalahena	1 1 16
270	Yayehena, Bathalahenyaya, Kadawatagehena, Marangalahenedapubula, and Gulanehena	9 0 13
272	Peramashena, Mirishena, Ellehena, and Tennapitahena	12 1 14
274	Dalgaha-arawegodamukalanyaya	4 1 0
278	Jogiwattedogodayaya	1 2 2
280	Galaneyaye-ela	1 3 20
282	Gansabhawa path	0 0 5
284	Vitihelemukalanyaya	2 1 10
285	Golawalkotahena, Pubula, Etikehelkoratuwehenyaya, and Marangalahandehena	10 1 23
288	Gansabhawa path	0 0 29
296	Bakmeegaha-arawegodahena	0 3 37
297	Egodahenedumukalana	0 1 26
298	Kampatayadolehena	0 3 15
302	Watukarakande-dola	0 1 30
308	Addara-ela <i>alias</i> Gedarawatte-dola	0 1 32
309	Addarakanatta	1 3 10
311	Kampatayadolehena	1 1 1
311½	Kampataya-dola	0 0 21
312	Gedarawattahena	0 3 36
314	Do.	0 2 12
321	Palama-dola	0 3 1
322	Gansabhawa path	0 0 9
324	Peelle-dola	0 0 14
325	Jogiwattedarandamukalana	0 1 28
		143 1 0

Ratnapura S. O. 3—1931.

Ratnapura Notice No. 10,823.**Notice under "The Waste Lands Ordinances of 1897, 1899, 1900, 1903, and 1927."**

TAKE notice that unless within three months from February 13, 1931, the persons, if any, who claim any interest in the lands hereinafter mentioned or in any one or more of such lands or to some interest therein make claim in person or in writing to the said lands or to any of them or to some interest therein to R. Aluwihare, Esq., Special Officer appointed under section 28 of "The Waste Lands Ordinances of 1897, 1899, 1900, 1903, and 1927," at his office at Colombo:

Such Special Officer, in pursuance of the powers vested in him by the said Ordinances, will declare by writing under his hand that the said lands, or such of them as to which no claim has been made, are the property of the Crown.

R. ALUWIHARE,
Special Officer.

NOTE.—(a) Any other information in respect of such lands can be obtained from the Settlement Officer, and plans of them from the Surveyor-General.

(b) A claim to a right of way over the said lands or any of them is a claim to an interest in the land or lands.

(c) No lot situated within the boundaries mentioned below, which has not been included in the list of noticed lots, will be dealt with under this notice, and no claim need be made in respect of any such lot

Description of the Lands referred to.

The following lots situate in the village of Horaketiya, in the Helauda pattu of the Meda korale of the Ratnapura District, in the Province of Sabaragamuwa, all of which lots fall within the boundaries:—

North: The village limit of Hettihela.

East: The village limit of Madola (part of Horaketiye-ela).

South: The village limit of Andadola (part of Wey-ganga), the village limit of Madola (part of Tumpavure-ela).

West: The village limit of Madola (part of Tumpavure-ela).

Lot.	Name of Land.	Extent, A. R. P.
2	Gansabhawa footpath	0 0 17
3	Galapitigalahena, Arawepaula, and Narangastenna	17 1 18
4	Tumpavure-ela (part)	0 3 27
5	Gedaragawakumbura	0 3 31
6	Madawalahena, Galapitagalahena, and Kekirihena	15 2 16
7	Mala-ela	0 0 34
8	Thalawehena	2 1 30
9	Gansabhawa footpath	0 0 16
13	Helehene-ela	0 0 34
14	Gansabhawa footpath	0 0 32
15	Kumbureaskamata	0 1 33
16	Do.	1 0 2
23	Horaketiye-ela (part)	0 0 30
24	Do.	0 0 11
26	Horaketimukalana	0 0 29
27	Main road	1 0 29
29	Helehene-ela	0 0 18
30	Panapitimukalana (reservation for road)	0 0 15
31½	Irrigation channel	0 0 8
33	Heenigetennepaulayaya	0 0 37
35	Wey-ganga (part)	0 1 36
		42 0 23

Ratnapura S. O. 4—1931.

Ratnapura Notice No. 10,824.**Notice under "The Waste Lands Ordinances of 1897, 1899, 1900, 1903 and 1927."**

TAKE notice that unless within three months from February 13, 1931, the persons, if any, who claim any interest in the lands hereinafter mentioned or in any one or more of such lands or to some interest therein make claim in person or in writing to the said lands or to any of them or to some interest therein to R. Jones-Bateman, Esq., Special Officer appointed under section 28 of "The Waste Lands Ordinances of 1897, 1899, 1900, 1903, and 1927," at his office at Colombo:

Such Special Officer, in pursuance of the powers vested in him by the said Ordinances, will declare by writing under his hand that the said lands, or such of them as to which no claim has been made, are the property of the Crown.

R. J. BATEMAN,
Special Officer.

NOTE.—(a) Any other information in respect of such lands can be obtained from the Settlement Officer, and plans of them from the Surveyor-General.

(b) A claim to a right of way over the said lands or any of them is a claim to an interest in the land or lands.

(c) No lot situated within the boundaries mentioned below, which has not been included in the list of noticed lots, will be dealt with under this notice, and no claim need be made in respect of any such lot.

Description of the Lands referred to.

The following lots situate in the village of Meddegoda, in the Uda pattu of the Nawadun korale of the Ratnapura District, in the Province of Sabaragamuwa, all of which lots fall within the boundaries:—

North: The village limit of Mahalassawatta, the village limit of Mahalassawatta (Rambuketiye-dola), the village limit of Gurubewilagama.

East: The village limit of Gurubewilagama.

South: The village limit of Gurubewilagama, the village limit of Gayirenagama (part of Badulu-ela), the village limit of Batewela (part of Bambarabotuwa-ganga).

West: The village limit of Mugunakandawella (Ambagaha-ela).

Lot.	Name of Land.	Extent, A. R. P.
2	Galgegawahena	4 0 9
3	Rambuketiye-dola	0 2 2
4	Indigaha-dola	0 0 18
5	Indigalahena	1 1 12
6	Gansabhawa road	0 0 11
7	Indigahahena	0 0 24

Description of the Lands referred to.		Lot.	Name of Land.	Extent, A. R. P.
The following lots situate in the village of Werehera, in the Meda pattu of the Atakalan korale of the Ratnapura District, in the Province of Sabaragamuwa, all of which lots fall within the boundaries:—		62	Khelwatumullegodahena (reservation along Puhuarambe-ara and channel)	0 1 28
North: The village limit of Emitiyagoda, the village limit of Ammuduwa in the Kandawel pattu.		63	Channel	0 0 9
East: The village limit of Niyangama.		64	Khelwatumullegodahena	0 0 11
South: The village limit of Niyangama, the village limit of Pallegama (part of Kumbukdeni-dola), the village limits of Pallegama, Godakewela, and Malwatta.		66	Bombuhaduwa (reservation along Gansabhawa path and Puhuarambe-ara)	0 1 2
West: The village limit of Malwatta (part of Hapugah-ara), the village limits of Malwatta and Kompitiya, the village limit of Kompitiya (part of Bogodolle-dola), the village limits of Kompitiya and Emitiyagoda		67	Do. (do.)	0 0 16
		70	Do. (reservation for Gansabhawa path) (path to conform with reservation)	0 1 18
Block survey preliminary plan No. 460.		71	Gansabhawa path	0 0 8
		72	Bombuhaduwa	3 0 31
		73	Kahatagahadeniyegodahena	3 0 1
		74	Do.	1 1 36
		76	Kahatagahadeniyegodabandarahena	1 0 11
		77	Galkoratuwehena	0 1 29
		78	Tennapitamandiya	2 0 12
		79	Maragahamandiya	1 0 37
		80	Maragahakellewatta <i>alias</i> Karaw-gahawatta	1 2 14
		81	Gansabhawa path	0 0 5
		82	Welipotehena	0 1 14
		85	Ridiwitagehena	0 0 32
		86	Kebellakatiya (reservation along Puhuarambe-ara)	0 2 39
		87	Do.	1 3 5
		88	Maraketiya	1 1 22
		89	Minumehena	1 1 13
		90	Kongahahena	1 0 6
		91	Melendangehena	1 1 0
		92	Medawattehena	0 2 31
		93	Footpath	0 0 24
		94	Reservation for footpath	0 2 24
		95	Tumbilighayatamandiya	2 1 1
		96	Medawattehena	1 3 34
		97	Tennapitamandiya	2 1 14
		98	Welipotehena <i>alias</i> Heraligasdekehena	1 2 16
		100	Bogahahena	1 3 35
		101	Nugeyatamandiya	0 1 27
		103	Footpath and reservation	0 1 8
		104	Ittagalahena	0 2 33
		105	Do.	1 0 31
		108	Bolatuhaduwa (reservation along the Gansabhawa road)	0 0 2
		109	Footpath	0 0 5
		110	Bolatuhaduwa (reservation for footpath) (path to conform with reservation)	0 0 18
		111	Do. (reservation along the Gansabhawa road)	0 0 7
		114	Do.	0 3 30
		115	Hiyare-dola	0 2 28
		117	Kiriwanaketiya	0 0 26
		119	Gansabhawa road (abandoned)	0 0 8
		120	Ela	0 0 18
		121	Nagahadeniya	0 1 28
		122	Ela	0 0 3
		123	Bogodolle-dola	0 2 10
		124	Diviyagodawatta	2 2 9
		126	Ela	0 0 17
		130	Hiyare-dola	0 0 9
		132	Bogodolle-dola (part)	0 0 11
		133	Ela	0 0 31
		135	Gansabhawa road	0 0 28
		138	Ela	0 0 25
		139	Bogodawattehena	1 0 27
		143	Welipotehena (reservation for a footpath and Gansabhawa path) (path to conform with reservation)	0 2 2
		144	Footpath and Gansabhawa path	0 0 9
		145	Welipotehena <i>alias</i> Heraligasdekehena	3 0 4
		146	Hadumandiya	1 0 19
		147	Do. (reservation for Gansabhawa road)	0 0 5
		148	Agalewatuyaya (reservation for footpath and along Gansabhawa road) (path to conform with reservation)	0 1 21
		149	Footpath (path to conform with reservation)	0 0 13
		150	Agalewatuyaya	5 0 1
		151	Do.	4 3 17
		153	Hapugahahena, Weerasuriyagehena, Yabaragodahena, Kotabogahahena, Tennapitakella, Dambehena, and Mahagalahena	13 2 31
Lot.	Name of Land.	Extent, A. R. P.		
1	Suwandakekunahanemukalana (reservation for Trig. Station)	0 3 2		
2	Do.	40 2 3		
3	Kowlehena, Peraketiya, Minimehena, Mahaheraligahenyaya, Bataketiya, Bogahahena, Danketiye-hena, Ranatungehena, Nugehena, Talgahawatta, Kattadigawatta, Nugekapuhena, Mahagahayata-mandiya, Guragehena	119 2 33		
4	Mahaheraligahahena	3 3 32		
5	Mahaheraligahahenyaya, Bogahahena, and Dambehena	10 0 32		
6	Niyangama estate	2 3 12		
10	Nugehena	0 1 33		
15	Ela	0 0 29		
17	Ganimehena, Kirimetihaduwa, Bolathuhaduwa, Bogahamulahena, Kongahahena, Hompolamullewewehena, Galgodemandiya, Medamandiya, Bogahamulahena, and Pansaletenna	28 0 2		
18	Ganimehena	2 0 4		
19	Do. (reservation along footpath)	0 0 18		
20	Footpath	0 0 7		
21	Kiriwanaketiya	3 0 25		
22	Pahalagalokoratuwehena <i>alias</i> Galgodemandiya (reservation for footpath) (path to conform with reservation)	0 0 7		
23	Pahalakoratuwehena <i>alias</i> Galgodemandiya (reservation for footpath) (path to conform with reservation)	0 0 10		
24	Footpath (path to conform with reservation)	0 0 4		
25	Pahalakoratuwehena <i>alias</i> Galgodemandiya	0 0 39		
26	Footpath	0 0 5		
28	Pahalakoratuwehena <i>alias</i> Galgodemandiya and Kongahamandiya	3 3 36		
29	Pansalehena	2 0 30		
30	Medamandiya <i>alias</i> Kongahahena	1 2 0		
31	Bolatuhaduwa, Bogahahena, Dodangasbewilehena, and Ittagalahena	10 0 4		
32	Hikgahayatamandiya	0 3 7		
33	Do.	0 3 1		
34	Amuhena <i>alias</i> Pansalehena	1 3 19		
35	Wiyannagewattehena <i>alias</i> Pansalagawatenna (reservation for path)	0 0 18		
36	Wiyannagewattehena <i>alias</i> Pansalagawatenna	2 1 30		
37	Pansalagawatenna	1 1 16		
38	Tennapitamandiya	2 0 8		
40	Radagehena <i>alias</i> Lindagawahena	0 0 37		
41	Puhuarambe-ara	1 1 26		
44	Dikdenlye-dola	0 3 24		
48	Stream (dry)	0 0 35		
50	Dikdenidola	0 0 18		
52	Bogahahena	1 1 28		
53	Do.	1 1 22		
54	Do.	0 1 5		
56	Pelmaduarehena	2 3 29		
57	Nindehena, Batalawattehena, Karagahahena, Karandagodahena, Imbulehena, Pussehena, Hunugalehenyaya, Ruktannagehena, Getaheraligahamandiya, Kukulagewattehena, Tennapitamandiya, and Hiriyaddohena, &c.	23 2 4		
60	Radagehena	3 0 14		
61	Khelwatumullegodahena	1 1 8		

Lot.	Name of Land.	Extent, A. R. P.	Lot.	Name of Land.	Extent, A. R. P.
155	Bandarapatalewatta	1 0 34	213	Kongahahenewatta	0 2 21
156	Ela	0 0 36	216	Bogahahena, Gederagawahena, and Tennepitamandiya	4 0 28
159	Gansabhawa road	1 1 0	217	Gederagawahenewatta	0 2 17
163	Tibbotuhena	0 3 2	219	Medamandiya <i>alias</i> Lolugahakotuwa	3 0 0
165	Ela	0 1 18	220	Galkoratuwa	0 1 0
166	Wellenpahalawatta	0 2 30	221	Godamadehena	2 3 3
169	Ela	0 0 18	224	Kowilgalahena, Kiriwanagalahena, Galkoratuwa, Helehena, Galapitagahahena, and Galkoratuwehena	10 3 24
176	Footpath	0 0 5	228	Wewekoratuwa <i>alias</i> Kekunahena	1 3 24
177	Do.	0 0 2	229	Galapitagahahena	2 1 12
178	Pussehena	0 3 15	233	Gansabhawa road	1 0 33
179	Ruktennagahena	0 0 24	234	Beligaskoratuwa <i>alias</i> Galpottewatta	0 2 11
180	Kukulagewatthena	1 2 6	236	Lindagawawatta	1 1 31
181	Kebellagahayatamandiya	1 2 15	237	Dambehena, Ketawalagehenyaya, Mahayayehena, Ittagalahena, Lindagawahena, Putugahahena, Burutamandiya, and Tennapitamandiya	20 1 35
182	Hiriliyaddemahahena and Madawalagawahena	2 2 10	238	Burutamanana (reservation for Iddagala Trig. Station)	0 3 22
183	Batalawatthena	2 1 8	239	Palu-udahawatta <i>alias</i> Gallindemandiya	2 1 0
184	Getagahayatamandiya, Makulegawamandiya <i>alias</i> Galgodemandiya	3 1 11	241	Daminalandehena	0 1 7
185	Makulegawamandiya <i>alias</i> Galgodemandiya, Hiriliyaddemahahena, Kebellagahayatamandiya, Kukulagewatthena, Pussehena, Raturalagemandiya, Madawalagawahena <i>alias</i> Tennapitahena (reservation for Gansabhawa path) (path to conform with reservation)	1 0 6	243	Welkeppetiyawehena	0 3 0
186	Gansabhawa footpath	0 0 18	244	Daminalandehena	0 1 23
188	Tennapitahena, Hunugalahenyaya, Bogahahena, Ambagahapalleyaya, Giraulagina-arehenyaya, and Bandarahena	17 1 28	245	Welkeppetiyawehena	3 0 0
189	Madawalagawahena <i>alias</i> Tennapitahena	3 3 11	248	Batagodadeniyahena, Welkeppetiyawehena, Waldeniyettennehena, Landehena, and Medamandiya	3 1 7
190	Patanketiyahena	2 1 16	249	Munmandiya	0 3 22
191	Raturalagemandiya	2 3 1	250	Munmandiyepahalakella and Gansabhaparehena	0 0 36
192	Kukulagewatthena	0 1 23	252	Ela	0 0 11
193	Hinnarangahayatamandiya	0 2 32	253	Munmandiyepahalakella	0 1 21
194	Do. Kukulagewatthena, Habehena <i>alias</i> Galkoratuwa (reservation for path)	0 0 32	254	Hapugaha-ara	0 1 5
195	Habehena <i>alias</i> Galkoratuwa	2 2 13	256	Medakumburewatta	0 2 1
196	Rukattanehena	1 3 29	258	Abagahaowita and Walahendeniyahena	1 1 2
197	Kiriwanaketiyewatta	6 0 9	262	Hapugaha-ara (part)	0 0 22
198	Mala-dola	0 0 13	263	Telunkumbura	0 1 16
199	Bandarahena, Giraulagina-arehenyaya, and Galgodehena	4 1 14	264	Ela	0 0 6
200	Galketadeniyegodawatta	1 2 22	265	Old Gansabhawa road (abandoned)	0 0 17
201	Kumbukdeni-dola	1 3 27	267	Ela	0 0 36
202	Do. (part)	0 0 22	268	Batagodayadeniyegodahena	0 3 33
203	Pelapolwatthenna, Dolagawawatta, and Maragahaowita	4 3 7	272	Gansabhawa road	0 0 28
209	Footpath	0 0 11	273	Do.	0 0 10
210	Wewelkanduredeniyawatta	1 0 4	274	Do.	0 0 15
212	Diddeniyagodahena and Kongahahena	3 2 20			491 0 26

Ratnapura S. O. 7—1931.

LAND SALES IN THE CENTRAL PROVINCE.

Kandy No. 172.—The Government Agent, Central Province, will on Friday, April 10, 1931, at 10.30 A.M., at his office in the Kandy Kachcheri, put up to auction, for sale or settlement, or will otherwise dispose of, the under-mentioned portions of Crown land, in accordance with the regulations of Government regarding land sales. Thirty-two allotments of land, situated in the Pata Hewaheta division of the Kandy District of the Central Province.

Lot.	Name of Land.	Name of Applicant.	Preliminary plan No. 8,145. Village—Dulmure.		Extent.	Upset price
			Name of Claimant.	Description.		
3	Kapurukahamullahena	—	Crown	Chena	0 2 19	70
Village—Kapuliyadda.						
5	Kapuliyaddepatana	—	Crown	Chena	2 0 11	—*
7	Do.	—	do.	do.	17 1 12	—*
9	Do.	—	do.	do.	10 0 10	—*
Preliminary plan No. 8,175. Village—Etulgama.						
3	Miyanapalawa <i>alias</i> Andanduhena	H. Ranmenika	Crown; applicant, H. M. Kiri Banda, &c.	Chena	1 0 7	25
5	Miyanapalawa <i>alias</i> Harankawawatta	H. M. Punchirala	Crown; applicant, G. Kiri Menika, &c.	Patana	3 0 37	25
Preliminary plan No. 8,638. Village—Etulgama.						
1	Galapitakosgahamulawatta	—	Crown and W. B. Yatawara	Tea	2 0 0	10
2	Do.	—	Crown	Reservation along Gansabhawa road	0 0 12	—*
3	Do.	—	Ditto and K. Punchi Banda	Tea	1 1 16	10

Lot.	Name of Land.	Name of Applicant.	Name of Claimant.	Description.	Extent.			Upset price per acre, Rs.
					A.	R.	P.	
4	Ratnayakegawatta <i>alias</i> Ulukaddewatta	—	Crown and S. Punchi Banda	Chena	0	2	3	10
5	Ratnayakegawatta	—	Crown	Reservation along Gansabhawa road	0	0	12	—*
6	Do.	—	do.	do.	0	0	9	—*
7	Ditto <i>alias</i> Ulukaddewatta	—	Ditto and S. Punchi Banda	Tea	1	1	36	10
8	Palawathtenawatta	—	Crown and H. Ranmenika	Old garden	0	0	15	10
9	Mahawatta	—	Crown and S. Kiri Banda, &c.	do.	0	2	26	10
10	Ambalankotuwegawahenawatta	—	Crown and H. Kiri Banda	Tea	0	1	22	10
11	Do.	—	Crown	Reservation along Gansabhawa road	0	0	25	—*
12	Do.	—	Ditto and H. Kiri Banda	Tea	2	2	25	10
14	Galapitakosgahamulawatta	—	Crown and K. Punchi Banda	Tea	0	3	16	10
15	Do.	—	Crown	Reservation along Gansabhawa road	0	0	29	—*
17	Harankahawa <i>alias</i> Palawathtenna	—	do.	Reservation for a spring	0	0	31	—*
20	Mahawatta	—	Ditto and S. Ukku Banda	Tea	0	1	8	10
21	Do.	—	Crown and P. B. Warakulla	Tea	2	3	8	10
22	Alukotuwahenawatta	—	Crown	Reservation along Gansabhawa road	0	0	6	—*
23	Do.	—	Ditto and P. B. Warakulle	Tea	0	1	33	10
24	Do.	—	Crown	Reservation along Gansabhawa road	0	0	6	—*
25	Do.	—	Ditto and H. Ukku Banda	Tea	0	1	18	10
26	Telungegalagawawatta	—	Crown and A. B. Panawalla	do.	0	0	6	10
27	Do.	—	Crown and H. Appuhami	do.	1	1	7	10
28	Harankahawa	D. M. Heen Banda	Crown and J. M. Punchirala, &c.	Chena	1	2	4	25
29	Andandewatta	H. M. Banda	Crown and applicant	Tea	1	1	36	25
30	Gamilehena <i>alias</i> Dehigahapitiya	W. M. Banda	Crown and D. W. William Singho, &c.	Chena	2	1	20	25

* Reservations (not for sale).

Further information regarding these lands may be obtained from the Government Agent, Central Province, and their plans from the Surveyor-General.

Colonial Secretary's Office,
Colombo, February 7, 1931.

B. H. BOURDILLON,
Colonial Secretary.

LAND SALES IN THE SOUTHERN PROVINCE.

Matara No. 17.—The Assistant Government Agent, Matara, will on Friday, March 27, 1931, at 10 A.M., at his office in Morawaka Resthouse, put up to auction, for sale, settlement, lease, allotments under the Peasant Proprietor Land System, or otherwise dispose of, the under-mentioned portions of Crown land, in accordance with the regulations of Government regarding land sales. Seventy-four allotments of land situated in the Morawak korale division of the Matara District of the Southern Province.

Lot.	Name of Land.	Final village plan No. 16. Name of Claimant.	Village—Horagala. Description.	Extent.		
				A.	R.	P.
18AC	Kirimetiya	—	Reservation along road	0	0	32*
18AD	Dolapallehenyaya Talagula- nehena	—	Reservation along dola	0	0	30*
18AG	Do.	—	Reservation for means of access	1	2	29*
18AI	Do.	—	Reservation for dola	4	1	39*
18AJ	Do.	—	do.	4	1	22*
18AO	Do.	—	Reservation for means of access	6	2	18*
18AV	Do.	—	Reservation for paddy fields	0	3	33*
18BE	Dolapallehenyaya	—	Reservation for paddy fields and dola	5	0	9*
18BF	Do.	—	Reservation for means of access	0	1	38*
18BJ	Do.	—	Reservation along paddy field	1	1	34*
18BL	Dolapallehenyaya	—	Reservation for means of access	0	0	25*
18BM	Do.	—	Reservation for dola and paddy fields	26	2	17*
18BN	Do.	—	Reservation for Uman-dola, &c.	67	0	20*
18BP	Do.	—	Reservation for footpath	1	0	27*
18BR	Do.	—	do.	0	0	20*
18BU	Do.	—	do.	0	0	23*
18BY	Do.	—	Reservation for means of access	0	0	20*
18BZ	Kirimetiya	—	Reservation for footpath	0	0	16*
18CA	Do.	—	Reservation for means of access	0	1	0*
18CH	Dolapallehenyaya	—	Reservation for paddy field	2	1	26*
27K	Beraluwehenyaya	—	Reservation for dola	0	2	33*
27L	Do.	—	Reservation for ganga	0	2	1*
27N	Do.	—	Reservation for paddy fields	1	2	24*

Lot.	Name of Land.	Name of Claimant.	Description.	Extent.		
				A.	R.	P.
27Q	Beraluwehenyaya <i>alias</i> Ketayankandeatura	—	Reservation for dola	10	1	21*
27S	Do.	—	Reservation along Nilwala-ganga	29	0	10*
27U	Do.	—	Reservation along dola	40	1	33*
27X	Do.	—	Reservation for means of access	0	0	15*
27AB	Do.	—	Reservation for dola	18	3	3*
27AD	Dalukgala	—	Reservation for Horagala Dalukgala check point	1	0	32*
27AE	Boraluwehena <i>alias</i> Ketayankandeatura	—	Reservation for paddy field and footpath	3	2	1*
27AF	Do.	—	Reservation for footpath	0	1	5*
27AH	Do.	—	Reservation for dola	1	0	20*
27AI	Do.	—	Reservation for path	1	0	4*
41E	Kirimetiyeheha <i>alias</i> Gal- ketiyehehenyaya	—	do.	0	3	12*
41G	Do.	—	Reservation along dola	10	0	21*
42G	Atahanlemukalana	—	Reservation for footpath	0	0	31*
42H	Do.	—	Reservation for means of access	1	3	38*
42M	Do.	—	Reservation for deniya	4	0	4*
42N	Do.	—	Reservation for ela	2	1	9*
11I 6	Pathandolamukalana	—	Reservation for path and dola	0	1	9*
18CD 1	Stream	—	Reservation	0	1	6*
27AN	Dolapallehenyaya	—	Reservation for footpath	0	1	20*
27AO	Do.	—	Reservation along dola	4	3	3*
27AP	Do.	—	Reservation along Nilwala-ganga	1	3	25*
27AQ	Do.	—	Reservation for footpath	1	0	22*
27AR	Beraluwehenyaya <i>alias</i> Ellagawahena <i>alias</i> Keta- yankande-atura	—	Reservation along dola, &c.	13	1	22*
Final village plan No. 3. Village—Kiripitiya.						
22A	Berubeulemukalana	—	Reservation along paddy field and dola	1	1	29*
22B	Do.	—	Reservation along Urubokka-ganga	5	0	21*
V 3½V	Keenakandehena	—	Reservation along Moragala-ganga	4	0	6*
V 3½X	Do.	—	Reservation along paddy field	2	2	28*
V 3½Y	Keenakandehena, Galpote- gahahena	—	Reservation along footpath	0	1	28*
V 3½AA	Galpotehenyaya, Maha- yaya, Hingurehena, Gal- potegahahena	—	Reservation along Gansabhawa road	0	0	39*
V 3½AC	Galapatahena	—	Reservation around well	0	0	19*
V 3½AD	Hangarayamulleatmage	—	Reservation along paddy field	0	1	28*
V 3½AE	Galpotehenyaya, Maha- yaya, Hingurehena, Gal- potegahahena	—	Reservation for path	0	3	8*
19 A24	Tennehena	—	Reservation along paddy field	2	0	11*
19 A27	Annasigalahenemukalana, Maragahadeniyekele	—	Reservation along paddy fields and dola	4	0	33*
19 A28	Annasigalahena, Maragaha- deniyekele, Milla- gahahenekele	—	Reservation along footpath	0	1	23*
G 5AI	Imehena	—	Path and reservation	0	1	28*
U 5N	Do.	—	Reservation for road	0	3	14*
U 5Q	Egodadeniya	—	Path and reservation	0	0	2*
U 5T	Imehena	—	Reservation along paddy field	0	2	23*
23F	Dolamullahenyaya	—	Reservation along paddy field and deniya	2	0	32*
23H	Do.	—	Reservation for road	0	0	31*
23I	Mellamulledeniya	—	do.	0	0	4*
23J	Dolamullahenyaya	—	Reservation along Gansabhawa road	0	0	23*
Final village plan No. 9. Village—Alapaladeniya.						
1½P1	Kirimetiwalagawahena <i>alias</i> Tundolahena	—	Reservation for path	0	0	27*
1½R1	Tundolahena	—	do.	0	0	14*
7AO	Nayadolahena <i>alias</i> Hali- ellahena	—	Reservation along dola	0	2	20*
7AP	Do.	—	Reservation for path	0	1	6*
7AQ	Do.	—	Reservation around Kattadikanda trig. station	0	2	0*
7AR	Kattadikandekumbura	V. Carolis	Paddy	0	0	8
7AS	Nayadolahena <i>alias</i> Hali- ellahena	—	Reservation along dola	2	3	14*
7AT	Kotapanwila	D. H. Rupasinghe and others	Paddy field	0	0	7

* Not for sale.

Upset price Rs. 50 to Rs. 150 per acre. Further particulars regarding these lots can be obtained from the Assistant Government Agent, Matara, and their plans from the Surveyor-General.

Colonial Secretary's Office,
Colombo, February 6, 1931.

B. H. BOURDILLON,
Colonial Secretary

Matara No. 18.—The Assistant Government Agent, Matara, will on Saturday, March 28, 1931, at 10 A.M., at his office in Deniyaya Resthouse, put up to auction, for sale, settlement, lease, allotment under the Peasant Proprietor Land System or otherwise dispose of, the under-mentioned portions of Crown land, in accordance with the regulations of Government regarding land sales. Thirty-two allotments of land situated in the Morawak korale division of the Matara District of the Southern Province.

Lot.	Name of Land.	Name of Claimant.	Description.	Extent.		
				A.	R.	P.
81F	Ambagahaheneowita	—	Reservation along ela	0	0	37*
81G	Ambalamagahahenedeniya	—	do.	0	0	15*
161CI	Watalabbahena <i>alias</i> Pilladeniyehena	G. Pediris	Garden	0	1	22
161CK	Do.	—	Reservation for road	0	0	16*

Lot.	Name of Land.	Name of Claimant.	Description.	Extent.		
				A.	R.	P.
145C	Udawewa	—	Ditto along ela	0	0	10*
145D	Do.	—	Ditto along road	0	0	34*
161CW	Watalabbehena	—	Ditto along dola	13	2	39*
161DA	Do.	—	Ditto for road	1	1	16*
161DD	Do.	—	Ditto along dola	17	1	6*
161DE	Do.	—	Ditto for road	6	2	18*
Final village plan No. 45. Village—Kotapola.						
437½	—	—	Abandoned road and reservation	0	1	16*
437½A	Paranapara <i>alias</i> Maragahagodella	—	do.	0	0	5*
437½B	Paranapara <i>alias</i> Halgasmullahena, Willehena	—	do.	0	0	12*
437½C	Do.	—	do.	0	0	18*
437½D	Paranapara <i>alias</i> Ittawalowita	—	do.	0	0	27*
437½E	Paranapara <i>alias</i> Willehena	—	do.	0	1	0*
Final village plan No. 121. Village—Lankagama.						
8I	Rilagala	—	Reservation along dola	2	1	28*
8J	Welagehena	—	do.	2	0	18*
8K	Tuttiriyahena, Dickhena, Halgulanehena	—	do.	13	1	20*
8L	Halgulanedola	—	Stream reservation	0	1	4*
Final village plan No. 118. Village—Dombagoda.						
1A	Banwelketiyehena	—	Stream reservation	8	1	25*
1B	Do.	—	do.	2	0	28*
1H	Alakolavila-adaviya	—	Reservation along dolas	22	0	12*
1J	Alakolavila-adaviya and Horehena	—	Ditto along dola	27	3	36*
1L	Horehena	—	do.	2	2	7*
1N	Paragastennehena	—	Ditto along dolas	10	0	35*
Final village plan No. 123. Village—Wattugala.						
14I	Halkanuwamullahenedola	—	Stream reservation	0	1	25*
14J	Halkanuwamullahena, &c.	—	Reservation along dola	3	1	12*
14K	Tennapitahena, &c.	—	do.	4	2	13*
Final village plan No. 169. Village—Matugobe.						
168A	Nanunahena	—	Tea in jungle	0	1	5
86C10	Anningkande	E. C. Anderson	Tea	5	0	7
941BR	Galahakandewatta	V. Hemachandra	Tea 10 years old	0	3	5

* Not for sale.

Upset price Rs. 50 to Rs. 150 per acre. Further particulars regarding these lots can be obtained from the Assistant Government Agent, Matara, and their plans from the Surveyor-General.

Colonial Secretary's Office,
Colombo, February 6, 1931.

B. H. BOURDILLON,
Colonial Secretary.

THE Assistant Government Agent, Matara, will on Saturday, March 28, 1931, at 10 A.M., at the Deniyaya Resthouse, put up for sale the leases of the under-mentioned portions of Crown land, included in the Land Development Notice Nos. 2, 3, 7, and 8 of May 3, 1929, published in the *Government Gazette* Nos. 7,690 of February 1, 1929, and 7,708 of May 10, 1929, and situated in the villages Pallegama, Dombagoda, Wattugala, and Lankagama.

The sale will be conducted on the special conditions of sale by restricted auction under a Land Development Notice, copy of which may be seen on application at the Matara Kachcheri.

Final village plan No. 170.—Pallegama village in Morawak korale of the Matara District.

Lot.	Name of Land.	Description.	Name of Applicant.	Extent.	Upset Premium per acre.	Annual rent per acre for the first 30 years.	
						Rs. c.	Rs. c.
161CL	Haldolahanakele <i>alias</i> Ganguldolahanakele	Forest	A. A. W. Ratnayaka	9 3 25	25 10	1 70	5 10
161CM	Do.	do.	do.	9 3 5	25 10	1 70	5 10
161CN	Do.	do.	do.	9 3 18	25 10	1 70	5 10
161CO	Do.	do.	do.	9 3 13	25 10	1 70	5 10
161CP	Do.	do.	do.	9 0 22	25 10	1 70	5 10
161CX	Watalabbehena	High jungle	D. H. Paulis de Silva	57 3 28	20 10	1 70	5 10
161CY	Do.	do.	P. L. P. Dias	51 0 21	20 10	1 70	5 10
161CZ	Do.	do.	G. B. Samaranyake	51 1 10	20 10	1 70	5 10
161DB	Do.	do.	K. M. G. de Alwis	9 2 27	20 10	1 70	5 10
161DC	Do.	do.	R. C. Kannangara	29 2 21	20 10	1 70	5 10
Final village plan No. 118. Village—Dombagoda.							
1G	Alakolavila-adaviya and Horehena	Forest	D. A. Ranaweera	181 0 3	15 10	1 70	5 10
1I	Alakolavila-adaviya	do.	do.	29 2 25	15 10	1 70	5 10
1K	Horehena	do.	do.	171 2 9	15 10	1 70	5 10
1M	Paragastennehena	High jungle	T. Amarasuriya	46 1 23	15 10	1 70	5 10
Final village plan No. 123. Village—Wattugala.							
14H	Illukketiyehena, Tennapitahena, &c.	High jungle	D. A. Ranaweera	89 1 10	10 10	1 70	5 10
Final village plan No. 121. Village—Lankagama.							
8H	Mullendiyanawalahena, Rilagalahena, Welagehena, Rodipussahena, Tuttiriyahena, Dickhena, Halgulanehena	Chena and forest	D. A. Ranaweera	157 3 21	10 10	1 70	5 10

Colonial Secretary's Office,
Colombo, February 6, 1931.

B. H. BOURDILLON,
Colonial Secretary.

THE Assistant Government Agent, Matara, will on Friday, March 27, 1931, at 10 A.M., at the Morawaka Resthouse, put up for sale the leases of the under-mentioned portions of Crown land included in the Land Development Notices No. 1-5 of May 6, 1929, 6 of May 8, 1929, and 9 of May 3, 1929, published in the *Government Gazette* Nos. 7,690 of February 1, 1929, and 7,709 of May 17, 1929, and situated in the villages Horagala, Kiripitiya, Alapaladeniya, and Mawarala.

The sale will be conducted on the special conditions of sale by restricted auction under a Land Development Notice, copy of which may be seen on application at the Matara Kachcheri.

Final village plan No. 16.—Horagala village in Morawak korale of the Matara District.

Lot.	Name of Land.	Description.	Name of Applicant.	Extent.	Upset Premium per acre.	Annual rent per acre for the first 30 years.	
						Each of the first 6 years.	Each of the remaining 24 years.
					A. R. P.	Rs. c.	Rs. c.
18U	Dolapallehena	Low jungle	D. H. Samaranyake	5 2 0	7 60	1 70	5 10
18Z	Talagulanehena <i>alias</i> Dolapallehenyaya	Chena	do.	5 0 9	5 10	1 70	5 10
18AE	Dolapallehenyaya, Talagulanehena	do.	Dr. M. de Costa	2 3 35	5 10	1 70	5 10
18AF	Do.	do.	do.	9 3 2	5 10	1 70	5 10
18AH	Do.	Low jungle	do.	10 0 10	7 60	1 70	5 10
18BD	Dolapallehenyaya	High jungle	do.	3 1 34	15 10	1 70	5 10
18AN	Dolapallehenyaya, Talagulanehena	do.	A. G. David Dias	10 2 18	15 10	1 70	5 10
18AP	Do.	do.	do.	7 3 19	15 10	1 70	5 10
18AQ	Do.	do.	do.	6 2 32	15 10	1 70	5 10
18AK	Do.	do.	K. D. A. Herat	8 1 25	15 10	1 70	5 10
18AL	Do.	do.	do.	10 0 4	15 10	1 70	5 10
18AT	Do.	do.	do.	5 3 4	15 10	1 70	5 10
18AU	Do.	do.	do.	3 0 34	15 10	1 70	5 10
18AM	Do.	do.	L. A. W. de Silva	10 0 18	15 10	1 70	5 10
18AR	Do.	do.	do.	4 2 15	15 10	1 70	5 10
18AS	Do.	do.	do.	3 3 4	15 10	1 70	5 10
18AW	Do.	Chena	J. M. Dawson	8 1 18	5 10	1 70	5 10
18BO	Dolapallehenyaya	Forest	do.	17 1 34	25 10	1 70	5 10
18BQ	Do.	do.	do.	24 0 12	25 10	1 70	5 10
18CE	Do.	do.	U. P. Peiris	98 3 33	25 10	1 70	5 10
18CG	Do.	do.	F. S. Boralessa	104 0 22	25 10	1 70	5 10
18CD	Do.	do.	G. A. Gunasekera	49 1 37	25 10	1 70	5 10
18CD2	Do.	do.	and S. R. de Silva	49 2 38	25 10	1 70	5 10
18CF	Do.	do.	B. D. de Silva and	52 1 23	25 10	1 70	5 10
18CF1	Do.	do.	D. Amarasuriya	47 3 13	25 10	1 70	5 10
27	Ellagawahena <i>alias</i> Beraluwehenyaya <i>alias</i> Ketayan-kandatura	Forest and chena	P. L. Baronchi	118 1 13	15 10	1 70	5 10
27AJ	Dolapallehenyaya	Chena	S. Attanayaka, C. A. Jayaweera, H. A. Jayaweera, K. A. P. Abayagunawardena, and K. A. B. Abayagunawardena	22 0 33	5 10	1 70	5 10
27AK	Do.	Forest and chena		21 3 23	15 10	1 70	5 10
27AL	Do.	Forest		22 1 34	25 10	1 70	5 10
27AM	Do.	do.		23 0 39	25 10	1 70	5 10
27AC	Beraluwehenyaya <i>alias</i> Ketayan-kandatura	Forest	R. Amarasuriya	44 1 11	25 10	1 70	5 10
27AC1	Do.	do.	Romulus Amarasuriya	43 2 28	25 10	1 70	5 10

Note.—(a) W. C. de Silva, an applicant for 110 acres, will be allowed to compete with the applicants of lots 18CE, 18CG, and 27 or bid for any 50 acre blocks not taken up.

(b) M. D. Yapa, an applicant for 25 acres, will be allowed to bid for one of the following five lots of roughly 25 acres, viz., 27AJ, 27AK, 27AL, 27AM, and 18BQ.

Final village plan No. 3. Village—Kiripitiya.

G 5P	Udaberubewla estate	Rubber contains 43 plants 7 years old	S. S. Jayawickrema	0 1 36	29 20	1 40	4 20
G 5Q	Do.	Rubber contains 5 plants 8 years old	do.	0 0 5	7 20	1 40	4 20
G 5R	Imehena	Low jungle	do.	9 3 20	4 20	1 40	4 20
G 5S	Imehena, &c.	do.	do.	10 0 7	4 20	1 40	4 20
G 5T	Udaberubewla estate	Rubber contains 9 plants 9 years old	do.	0 0 15	8 20	1 40	4 20
22	Berubeulemukalana	Forest	do.	29 2 17	24 20	1 40	4 20
22C	Berubeula	Rubber 2 years old (10 trees)	do.	0 0 11	7 20	1 40	4 20
22D	Do.	Ditto (19 trees)	do.	0 0 25	9 20	1 40	4 20
22E	Do.	Ditto (56 trees)	do.	0 3 17	19 20	1 40	4 20
V 3 1/2 W	Galpottegahahena, Keenakandehena	High jungle	D. M. Rajapakse, D. Weeratunga, and P. H. Mendis de Silva	14 0 0	9 20	1 40	4 20
V 3 1/2 Z	Galpottegahahena, Ambagahahena, Kalugahahena, Galpottehenyaya	do.		31 0 25	7 20	1 40	4 20
V 3 1/2 AB	Galapatahena, Paswelagodahena, Galpottegahahena	do.		13 0 36	9 20	1 40	4 20
19A25	Pillemulledenya	Deniya (said to have been cultivated 8 years ago)	A. Weeratunga	0 0 34	4 20	1 40	4 20

Lot.	Name of Land.	Description.	Name of Applicant.	Extent.	Upset Premium per acre.	Annual rent per acre for the first 30 years.	
						Each of the first 6 years.	Each of the remaining 24 years.
				A. R. P.	Rs. c.	Rs. c.	Rs. c.
19A26	Tennehena, Annasigalahena, Maragahadeniyehenekele, Millagahahenekele, Maragahadeniyekela	High jungle and chena	A. Weeratunga	43 3 3	7 20	1 40	4 20
19A29	Dalukgalehena	High jungle	do.	4 0 19	9 20	1 40	4 20
G 5AH	Imehena	do.	E. Jayasinghe	24 3 27	9 20	1 40	4 20
G 5AJ	Do.	do.	do.	1 3 0	9 20	1 40	4 20
U 5	Imehena, Egoda-deniyewila	High jungle and deniya	P. Meemedume, A. A. Sadirishamy,	12 0 36	7 20	1 40	4 20
U 5 O	Do.	do.	R. A. Girigoris-	10 2 0	9 20	1 40	4 20
U 5P	Imehena	High jungle	hamy, A. A. Mendr-	9 3 27	9 20	1 40	4 20
U 5 S	Do.	do.	drishamy, and A.	9 2 24	9 20	1 40	4 20
23G	Dolamullahenyaya	do.	A. Jameshamy	9 2 26	9 20	1 40	4 20
Final village plan No. 9. Village—Alapaladeniya.							
7AA	Nayadolahena	Chena	Sam de Silva	9 2 27	5 10	1 70	5 10
7AA1	Do.	do.	do.	9 2 30	5 10	1 70	5 10
7AA2	Do.	do.	do.	10 1 28	5 10	1 70	5 10
7AA3	Do.	do.	do.	10 0 7	5 10	1 70	5 10
7AA4	Do.	do.	do.	9 3 14	5 10	1 70	5 10
7AN	Nayadolahena <i>alias</i> Haliellahena	Chena with patches of high jungle	D. A. Ranaweera	127 2 23	7 10	1 70	5 10
Final village plan No. 43. Village—Mawarala.							
20CZ	Godellawattchena	Forest	A. R. Segu Moham-	16 1 5	9 20	1 40	4 20
	Do.	do.	madu				
20Cz1	Do.	do.	A. I. M. Saleem	5 0 1	9 20	1 40	4 20
20Cz2	Do.	do.	S. S. Hameed	5 0 17	9 20	1 40	4 20

Colonial Secretary's Office,
Colombo, February 6, 1931.

B. H. BOURDILLON,
Colonial Secretary.

LAND SALES IN THE PROVINCE OF UVA.

Badulla No. 107.—The Government Agent, Province of Uva, will on Wednesday, May 6, 1931, at 1.45 P.M., at his office in the Badulla Kachcheri, put up to auction, for sale or settlement, or will otherwise dispose of, the under-mentioned portions of Crown land, in accordance with the regulations of Government regarding land sales. Twenty-three allotments of land situated in the Udukinda division of the Badulla District of the Province of Uva.

Preliminary plan No. 2,837. Village—Erebeddegama in Udapalata korale of Udukinda division.
Claimant—Crown.

Lot.	Name of Land.	Name of Applicant.	Description.	Extent.
				A. R. P.
1	Kaludiyawala	—	Patana, reservation for road	0 1 0*
3	Do.	Galawatte R. M. Punchirala	Patana	2 0 25
4	Do.	—	Patana, reservation for ela	0 0 39*
6	Karagaswagurepatana	H. K. Juwanis Singho	Patana	2 0 24

Preliminary plan No. 2,840. Village—Erebeddegama in Udapalata korale of Udukinda division.
Claimant—Crown.

1	Goradiyawatta	Mahawattegedera Vidane	Patana	1 3 36
2	Do.	—	Patana, reservation for path and water course	0 0 37*
3	Hompalawalgoda	—	Cemetery	1 0 27*
4	Goradiyawatta	—	Patana, reservation for roads	0 0 14*
5	Do.	—	Patana	0 0 13
6	Do.	—	Patana, reservation for road	0 1 18*
7	Do.	—	do.	0 0 13*
8	Do.	—	Patana	0 1 4
9	Do.	—	Patana, reservation for road	0 1 2*

Preliminary plan No. 2,860. Village—Haputalegama in Mahapalata korale of Udukinda division.
Claimant—Crown.

3	Malaperodapatana <i>alias</i> Idamepatana	Idamegedera W. M. Kalu Banda	Patana	1 2 18
4	Do.	—	Patana, reservation for road	0 1 9*
5	Do.	Idamegedera W. M. Kalu Banda	Patana	0 1 20
6	Do.	—	Patana, reservation for path	0 0 4*

Preliminary plan No. 2,863. Village—Erebeddegama in Udapalata korale of Udukinda division.
Claimant—Crown.

1	Makuledowa	Wijekoonbandara Mudiyansele	Patana	2 0 19
2	Do.	Heen Kumarihami	Patana, reservation for road	0 0 7*

Preliminary plan No. 2,865. Village—Erebeddegama in Udapalata korale of Udukinda division.
Claimant—Crown.

1	Diyaunekumburepatana	P. N. Vidane	Patana	0 2 22
2	Galgodahinnepatana	—	Patana, reservation for road	0 0 15*
3	Deiyannekumburepatana	—	Chena, reservation for road	0 0 20*
4	Do.	P. N. Vidane	Chena	0 1 13
5	Do.	do.	do.	0 0 13
6	Do.	—	Chena, reservation for road	0 0 29*
7	Do.	—	Chena, reservation for channel	0 0 20*

Preliminary plan No. 2,870. Village—Haputalegama in Mahapalata korale of Udukinda division.
Claimant—Crown.

1	Kalugalpottapatana	—	Low jungle and patana, reservation for path and kandura	0 2 31*
---	--------------------	---	---	---------

Lot.	Name of Land.	Claimant—(Encroachment by D. M. Kiribanda).		Description.	Extent.	
		Name of Applicant.	Claimant—		A.	R. P.
2	Kalugalpottapatana	D. M. Appuhami	—	Contains tea 6 years old	0	3 25
3	Kaluga pottapatana	—	Claimant—Crown	Patana, reservation for path	0	0 23*
4	Do.	D. M. Appuhami	—	Patana	0	2 8
Preliminary plan No. 2,882. Village—Kandepuhulpola in Udapalata korale of Udukinda division.						
1	Puhulpogodapatana	—	Claimant—Crown	Patana, reservation for field and ela	0	1 2*
2	Do.	A. Girigoris de Silva	—	Patana	1	0 1
3	Do.	—	—	Patana, reservation for road	0	0 11*
Preliminary plan No. 2,884. Village—Ratkarauwa in Dambawinipalata korale of Udukinda division.						
1	Dimbulgahapatana	L. M. Siyatu	—	Patana	0	0 7
2	Dimbulgahapatana, Bogahapatana	—	—	Patana, reservation for path	0	0 30*
3	Bogahapatana, Pitapolapatana	—	—	Patana	0	3 24
4	Bogahapatana	—	—	Patana, reservation for path	0	0 8*
5	Do.	L. M. Dingirihamy	—	Patana	0	3 29
6	Bogahapatana	—	—	Patana, reservation for oya	0	1 38*
7	Kiribandiyaulpottapatana	—	—	5 tea plants, reservation	2	2 3*
8	Do.	—	—	Patana, reservation for ela	0	0 35*
9	Do.	Sana Muniandy	—	Patana	1	3 30
10	Do.	—	—	Patana, reservation for path	0	0 26*
Preliminary plan No. 2,890. Village—Palugama in Udapalata korale of Udukinda division.						
1	Galbokka	Sana Sana Kachchimahammadu and Sana Kariyarawther	—	Patana	2	3 32
2	Do.	—	—	Patana, reservation for ela	0	1 1
Preliminary plan No. 2,891. Village—Erebeddegama in Udapalata korale of Udukinda division.						
1	Karagaswaguredowa	—	—	Patana, reservation for ela	0	2 36*
2	Do.	Kosgahakumbure Wijekoon Mudi-yanselage K. N. Punchi Banda	—	Patana	2	0 33
3	Do.	—	—	Patana, path and reservation	0	1 27*
4	Do.	Kosgahakumbure Wijekoon Mudi-yanselage Badderala	—	Patana	3	0 29
5	Do.	Dissanayake Mudiyansele Kiri Banda	—	do.	2	0 1
7	Karagaswagura	—	—	Patana, reservation for ela	0	0 32*
Preliminary plan No. 2,892. Village—Madowita-Idamegama in Udapalata korale of Udukinda division.						
2	Diyanillegoda	H. K. Podisingho	—	Patana	2	0 15
3	Do.	—	—	Patana, reservation for road	0	0 19*
4	Do.	—	—	do.	0	1 12*

* These lots are to be reserved (not for sale purposes).

Further particulars regarding the above-mentioned lots can be obtained from the Government Agent, Province of Uva, and their plans from the Surveyor-General.

Colonial Secretary's Office,
Colombo, February 9, 1931.

B. H. BOURDILLON,
Colonial Secretary.

LAND SALES BY THE SETTLEMENT OFFICER. NORTH-WESTERN PROVINCE.

No. 9,787, S. O.—The Land Settlement Officer will on Monday, March 30, 1931, at 9 A.M., at Weuda Resthouse, put up to auction, for sale or settlement, or will otherwise dispose of, the under-mentioned portions of Crown land, in accordance with the regulations of Government regarding land sales. An allotment of land situated in the Hewawisse korale of Weudawili hatpattu division of the Kurunegala District of the North-Western Province.

Lot.	Name of Land.	Block survey preliminary plan No. 1,125.—Kosgollepola.		Description.	Extent.	
		Name of Applicant or Claimant.	Claimant—		A.	R. P.
39	Kosgollepolawatta	(1) Duggana Ralalaye Heen Banda, (2) Heirs of Jayasekera, Arachchilage William Tissera of Embaraluwa, Heneratgoda, in Siyane korale west	—	Garden	3	1 11

Upset price up to Rs. 100 per acre. Further information regarding this land can be obtained from the Land Settlement Officer, and plan of it from the Surveyor-General.

Colonial Secretary's Office,
Colombo, February 11, 1931.

F. G. TYRRELL,
Acting Colonial Secretary.

No. 9,788, S. O.—The Land Settlement Officer will on Monday, March 30, 1931, at 9 A.M., at Weuda Resthouse, put up to auction, for sale or settlement, or will otherwise dispose of, the under-mentioned portions of Crown land, in accordance with the regulations of Government regarding land sales. Six allotments of land situated in the Hewawisse korale of Weudawili hatpattu division of the Kurunegala District of the North-Western Province.

Lot.	Name of Land.	Block survey preliminary plan No. 1,136.—Kandepola.		Description.	Extent.	
		Name of Applicant or Claimant.	Claimant—		A.	R. P.
7	Walawwewatta	(1) Herat Mudiyansele Kiri Banda, (2) E. B. Kandepola, (3) the children of Sriranga Attanayake Bamunu Mudiyansele Kuda Banda (deceased)	—	Garden	1	1 31
8	Kanganhitapuwatta	E. B. Kandepola	—	do.	0	1 3
18	Polpitilandewatta	Weerasekera Mudiyansele Podi Menika	—	do.	3	0 11
20	Ikirigewatta	(1) Siriranga Aththanayake Bamunu Mudiyansele Wijayarathne, (2) children of Kuda Banda	—	do.	0	3 30
21	Pansalewatta	Weerasekera Mudiyansele Podi Menika	—	do.	1	0 31
23	Polpitilandewatta	(1) Dasinghe Dewayalage Appuwa, (2) Rammanda Dewayalage Balayage Kiri Punchi, (3) Balgodayalagegedera Balaya	—	do.	1	0 20

Upset price up to Rs. 100 per acre. Further information regarding these lands can be obtained from the Land Settlement Officer, and plans of them from the Surveyor-General.

Colonial Secretary's Office,
Colombo, February 11, 1931.

F. G. TYRRELL,
Acting Colonial Secretary.

No. 9,789, S. O.—The Land Settlement Officer will on Monday, March 30, 1931, at 9 A.M., at Weuda Resthouse, put up to auction, for sale or settlement, or will otherwise dispose of, the under-mentioned portions of Crown land, in accordance with the regulations of Government regarding land sales. Twelve allotments of land situated in the Hewawisse korale of Weudawili hatpattu division of the Kurunegala District of the North-Western Province.

Lot.	Name of Land.	Block survey preliminary plan No. 1,134.—Udalupola. Name of Applicant or Claimant.	Description.	Extent.		
				A.	R.	P.
	Hewanellahena	Munasinghe Mudiyansele Dingiri Amma	Garden	1	3	9
	Ambakotewatta	Galahitiya Mudiyansele Mudiyanse	do.	1	1	6
	Do.	Kalukumara Mudiyansele Ukku Menika and others	Chena	0	2	18
	Thelambugollewelapillewa	Narayana Mudiyansele Ram Banda	Garden	0	0	21
	Ambakotewatta	(1) Ditto Dingiri Banda, (2) ditto Kiri Banda, (3) ditto Punchi Menika	do.	3	3	10
12	Bogahamulahena	Narayana Mudiyansele Ram Banda as tenant of Kandy Dewale	do.	0	2	12
15	Wannigamayawatta	Ekanayake Mudiyansele Kiri Banda, tenant of Kandy Dewale	do.	0	0	8
16	Kurikotuwepillewa	(1) Narayana Mudiyansele Dingiri Amma, (2) ditto Punchi Banda, (3) Kariyaperuma Mudiyansele Kiri Banda	Bare land	0	1	24
20	Pattiyalandewatta	(1) Narayana Mudiyansele Tikiri Banda, (2) Herat Mudiyansele Ranhamy of Kirindigalla, care of the Teacher, Ibbagamuwuwa School	Garden	2	1	30
21	Nikkadenepillewa	<i>alias</i> Narayana Mudiyansele Ratnayake Menika	Chena	0	2	4
	Kannassepillewa					
23	Nikkadenepillewa	(1) Herat Mudiyansele Kiri Banda, (2) ditto Ukku Menika, (3) Kariyaperuma Mudiyansele Tikiri Banda, (4) ditto Menikhami	do.	0	1	19
46	Nahallegedarawatta	(1) Kariyaperu Mudiyansele Kiri Banda, (2) ditto Dingiri Appuhami, (3) ditto Punchirala, (4) Herat Mudiyansele Ukku Banda	Garden	0	0	37

Upset price up to Rs. 100 per acre. Further information regarding these lands can be obtained from the Land Settlement Officer, and plans of them from the Surveyor-General.

Colonial Secretary's Office,
Colombo, February 11, 1931.

F. G. TYRRELL,
Acting Colonial Secretary.

No. 9,790, S. O.—The Land Settlement Officer will on Monday, March 30, 1931, at 9 A.M., at Weuda Resthouse, put up to auction, for sale or settlement, or will otherwise dispose of, the under-mentioned portions of Crown land, in accordance with the regulations of Government regarding land sales. Eleven allotments of land situated in the Hewawisse korale of Weudawili hatpattu division of the Kurunegala District of the North-Western Province.

Lot.	Name of Land.	Block survey preliminary plan No. 2,476.—Peragastenna. Name of Applicant or Claimant.	Description.	Extent.		
				A.	R.	P.
3	Sengelenawatta	Wijayatunga Mudiyansele Mudiyanse	Garden	0	1	7
20	Hingurehena	Ekanayake Mudiyansele Kiri Hami Vel-Vidane and Wijetunga Mudiyansele Palingu Menika	Chena	1	2	18
21	Kurukepitiyewatta	Ratnayake Mudiyansele Kiri Banda	Garden	2	0	8
27	Tennapitawatta	(1) Tikka Dewayalage Pincha and (2) encroachment by the owner of T. P. 263,506	do.	0	0	27
28	Delatuduwewatta	Rammanda Dewayalage Siripali	do.	0	2	36
29	Kuruhapitiyewatta	(1) Wijetunga Mudiyansele Punchirala and (2) ditto Bandara Menika	do.	2	0	3
30	Do.	(1) Wijayathunga Mudiyansele Kuma, (2) ditto Palingu Menika and others	do.	2	0	36
31	Agalehenewatta	Rammanda Dewayalage Ukku and others	do.	2	2	19
32	Delatuduwewatta	Lankapura Dewayalage Kirihonda	do.	0	1	20
33	Shakerley estate	Galphele Tea and Rubber Company	Rubber and coconut	4	0	19
35	Do.	do.	do.	4	2	0

Upset price up to Rs. 100 per acre. Further information regarding these lands can be obtained from the Land Settlement Officer, and plans of them from the Surveyor-General.

Colonial Secretary's Office,
Colombo, February 11, 1931.

F. G. TYRRELL,
Acting Colonial Secretary.

No. 9,791, S. O.—The Land Settlement Officer will on Tuesday, March 31, 1931, at 9 A.M., at Weuda Resthouse, put up to auction, for sale or settlement, or will otherwise dispose of, the under-mentioned portions of Crown land in accordance with the regulations of Government regarding land sales. Two allotments of land situated in the Hewawisse korale of Weudawili hatpattu division of the Kurunegala District of the North-Western Province.

Lot.	Name of Land.	Block survey preliminary plan No. 1,131.—Handapanwela. Name of Applicant.	Description.	Extent.		
				A.	R.	P.
9	Handapanwelawatta	Vengadasalam Arunasalam	Garden	11	0	32
14	Pitawelawatta	do.	do.	5	3	19

Upset price up to Rs. 100 per acre. Further information regarding these lands can be obtained from the Settlement Officer, and plans of them from the Surveyor-General.

Colonial Secretary's Office,
Colombo, February 11, 1931.

F. G. TYRRELL,
Acting Colonial Secretary.

No. 9,792, S. O.—The Land Settlement Officer will on Tuesday, March 31, 1931, at 9 A.M., at Weuda Resthouse put up to auction, for sale or settlement, or will otherwise dispose of, the under-mentioned portions of Crown land, in accordance with the regulations of Government regarding land sales. Six allotments of land situated in the Hewawisse korale of Weudawili hatpattu division of the Kurunegala District of the North-Western Province.

Lot.	Name of Land.	Block survey preliminary plan No. 1,126.—Udagama. Name of Applicant or Claimant.	Description.	Extent.		
				A.	R.	P.
3	Dalupottepillewewatta	(1) Siripathul Dewayalage Babi, (2) Prasnyaratna, and (3) Dingiriya	Garden	0	3	2
4	Udagamadaluportagalagawakumburewatta	(1) Nanidiridewayalage Appuwa, (2) ditto Setuwa, (3) ditto Kiri Bandiya	do.	0	0	8
39	Sayakarayagekumburepillewa	(1) Ditto Banduwa, (2) ditto Tikira, (3) ditto Lapi, and (4) Rathurannubokkegedera Rankira	do.	0	1	6

Lot.	Name of Land.	Name of Applicant or Claimant.	Description.	Extent. A. R. P.
42	Pahalalahitiyawekumburepillewa	(1) Nanidiridewayalage Siriwardiya, (2) Manikpuradewayalage Tettuwa, (3) Nanidiridewayalage Gunawardane, (4) Adikari-mudiyanselage Ranmenika	Garden	0 1 21
43	Do.	(1) Adikari Mudiyanselage Muttu Menika, (2) Siriwardiya Vel-Dewaya, (3) Manikpura Dewayalage Tettuwa	do.	0 0 38
44	Do.	(1) Malhondadewayalage Varissa, (2) ditto Appuwa and others	do.	0 3 6

Upset price up to Rs. 100 per acre. Further information regarding these lands can be obtained from the Settlement Officer, and plans of them from the Surveyor-General.

Colonial Secretary's Office,
Colombo, February 11, 1931.

F. G. TYRRELL,
Acting Colonial Secretary.

LAND ACQUISITION NOTICES.

HAVING been duly directed by the Governor, with the advice of the Executive Council, acting under the provisions of "The Land Acquisition Ordinance of 1876," section 6, to take order for the acquisition of the following land required for a public purpose, namely, for the construction of new roads through the village of Nallahena in Beruwala town, to wit:—

Preliminary plan No. 20,124. Village—Andigoda and Nallahena.

Lot.	Name of Land.	Description.	Name of Claimant.	Extent.		
				A.	R.	P.
1	Premises bearing assessment No. 560	Coconut garden contains 8 coconut trees 35 years old, 9 coconut plants 1-2 years old, 3 arecanut trees 3-15 years old	L. T. Seelawathie Peiris and W. B. Esohami Fernando	0	0	2.9
2	Ditto No. 559	Coconut garden contains 9 coconut trees 10-25 years old	W. Juan Fernando	0	0	3.5
3	Ditto Nos. 579 and 580	Coconut garden contains 9 coconut trees 20 years old	P. Meisisona Fernando	0	0	2.2
4	Ditto No. 563	Coconut garden contains 8 coconut trees 15-30 years old, 12 coconut trees 5-10 years old, 20 arecanut trees 3-15 years old, and part of a path	L. A. de Silva	0	0	12.1
5	Ditto No. 578	Coconut garden contains 7 coconut trees 25-35 years old, 6 coconut trees 3-8 years old, 13 arecanut trees 5-15 years old, and part of a zinc masonry garage	A. R. Perera	0	0	7.5
6	Ditto No. 573	Coconut garden contains 1 coconut tree 10 years old and 14 arecanut trees 5-15 years old	Heirs of B. S. Fernando	0	0	7.6
7	Ditto No. 567	Coconut garden contains 12 coconut trees 25-35 years old, 5 breadfruit trees 30 years old, and 28 arecanut trees 3-15 years old	A. de Alwis Seneviratne, L. T. S. Peiris and others	0	0	25.3
8	Ditto No. 569	Coconut garden contains 6 coconut trees 20-35 years old, 1 breadfruit tree 30 years old, and 28 arecanut trees 3-20 years old	N. F. Fernando, L. T. S. Peiris, B. Leno Nona Fernando, and A. de Alwis Seneviratna	0	0	10.6
9	Ditto No. 503	Coconut garden contains 9 coconut trees 30 years old, 9 coconut trees 3-15 years old, 16 arecanut trees 2-15 years old, and part of a footpath	K. H. F. Kulasuriya, P. J. P. Fernando, M. L. Fernando, B. L. Fernando, Sopia Fernando, P. M. Fernando, P. J. Fernando, P. Selo Fernando, N. Seneris Fernando and others	0	0	12.2
10	Ditto No. 502	Garden contains 1 breadfruit tree 35 years old and part of a footpath	P. M. Fernando, P. B. Fernando, K. R. Fernando, P. J. Fernando, N. R. Fernando and others	0	0	0.5
11	Ditto No. 494	Coconut garden contains 2 coconut trees and 1 breadfruit tree 35 years old, 1 coconut tree 10 years old, and part of a footpath	N. R. Fernando, P. J. P. Fernando, P. Jamis Fernando, K. T. Fernando and others	0	0	7.1
12	Ditto No. 505	Coconut garden contains 1 coconut tree 30 years old	N. S. Fernando	0	0	4.1
13	Ditto No. 506	Bare land	N. R. Fernando, T. H. Fernando, P. M. Fernando, M. Lousanona Fernando, and P. Martin Fernando	0	0	2.1
14	Ditto No. 508	Coconut garden contains 2 coconut trees 25-30 years old and 1 jak plant 3 years old	N. R. Fernando, and B. J. Wickramasuriya	0	0	5.6
15	Ditto No. 410	Coconut garden contains 8 coconut trees and 1 jak tree 25-30 years old, 5 coconut trees 5-10 years old, and 1 breadfruit tree 30 years old	N. D. Fernando, K. T. Fernando and others	0	0	13
16	Ditto No. 531	Coconut garden contains 16 coconut trees 35 years old, 4 coconut trees 5-8 years old, 1 jak tree 15 years old, and 6 breadfruit trees 15-35 years old	M. Carlina Fernando	0	0	8.2
17	Ditto No. 410	Coconut garden contains 1 coconut tree 15 years old	N. D. Fernando, K. T. Fernando and others	0	0	2
18	Ditto No. 406	Bare land	N. A. Fernando and others	0	0	2.7
19	Ditto No. 405	Coconut garden contains 9 coconut trees 25-35 years old	Rev. B. Dherananda High Priest	0	0	6.2
20	Ditto No. 405	Coconut garden contains 8 coconut trees 25 years old	do.	0	0	5.7
21	Ditto No. 406	Coconut garden contains 3 coconut trees 25 years old and 1 arecanut tree 15 years old	N. A. Fernando and others	0	0	5.2

Lot.	Name of Land.	Description.	Name of Claimant.	Extent.		
				A.	R.	P.
22	Premises bearing assessment No. 410	Coconut garden contains 3 coconut trees 25-30 years old, 4 breadfruit trees 15-30 years old, 1 jak tree 25-30 years old, and 1 arecanut tree 15 years old	N. D. Fernando, K. T. Fernando and others	0	0	11.8
23	Ditto No. 508	Garden contains 6 jak trees 15-30 years old, and 1 arecanut tree 15 years old	N. R. Fernando and B. J. Wickremesuriya	0	0	3.6
24	Ditto No. 412	Coconut garden contains 1 coconut tree 30 years old, 1 breadfruit tree and 1 mango tree 25 years old	W. A. Fernando, N. David Fernando, F. H. Perera, A. R. Perera and others	0	0	2.6
25	Ditto No. 488	Garden contains 2 jak trees 25 years old ..	A. R. Perera, E. H. Perera, and Sardiell Fernando	0	0	2.2
26	Ditto No. 506	Coconut garden contains 1 coconut tree 5 years old, 1 breadfruit tree and 3 arecanut trees 20 years old	N. R. Fernando, T. H. Fernando, P. M. Fernando, M. Lousa-Nona Fernando, and P. Martin Fernando	0	0	6.8
27	Ditto No. 489	Garden contains 1 breadfruit tree 30 years old	M. Robert Fernando	0	0	2.7
28	Ditto No. 505	Coconut garden contains 1 coconut plant and 1 jak plant 3 years old, and 1 breadfruit tree 30 years old	N. S. Fernando	0	0	6.7
29	Ditto No. 494	Coconut garden contains 13 coconut trees 25-35 years old, 3 coconut plants 3-5 years old, and part of a footpath	N. R. Fernando, P. J. P. Fernando, P. Jamis Fernando, K. T. Fernando and others	0	0	13.6
30	Ditto No. 494	Coconut garden contains 4 coconut trees 35 years old	P. B. Fernando, P. T. Fernando and others	0	0	2
31	Ditto No. 498	Coconut garden contains 7 coconut trees 30-35 years old and 1 coconut tree 15 years old	T. H. Fernando, P. B. Fernando, P. W. Fernando and others	0	0	3.5
32	Ditto No. 499	Coconut garden contains 7 coconut trees 32-35 years old, 4 coconut trees 5-15 years old, and part of a footpath	B. J. F. A. Wickramasuriya, P. W. Fernando, P. B. Fernando, T. H. Fernando and E. A. Fernando	0	0	8.8
33	Ditto No. 477	Coconut garden contains 1 coconut tree 30 years old, 3 coconut trees 5-15 years old, and part of a footpath	I. P. Fernando, K. M. Fernando and others	0	0	4.5
34	Ditto Nos. 472 and 473	Coconut garden contains 21 coconut trees 25-35 years old, 1 breadfruit tree 35 years old, part of a cadjan mud house and part of a footpath	N. David Fernando, I. P. Fernando, I. L. Fernando, and B. L. Fernando	0	0	13.3

I hereby give public notice, as required by section 7, that the Government proposes to take possession of the land. All persons interested in the aforesaid land are hereby required to appear personally or by agent before me at Beruwala Circuit Bungalow, on March 18, 1931, at 9 A.M., and to state the nature of their respective interests in the land, and the amount and particulars of their claims to compensation for such interests.

The Kachcheri,
Kalutara, February 10, 1931.

L. L. HUNTER,
Assistant Government Agent.

HAVING been duly directed by the Governor, with the advice of the Executive Council, acting under the provisions of "The Land Acquisition Ordinance of 1876," section 6, to take order for the acquisition of the following lands, required for a public purpose, namely, for opening a road and for erecting latrines, to wit:—

Lot.	Name of Land.	Description.	Name of Claimant.	Extent.		
				A.	R.	P.
1	Gaala (assessment No. 984A)	Open waste land	Trustees of the Badulla-Kataragama dewala	0	0	0.2
2	Pelapolwatta	Open waste land and part of masonry drain	M. K. A. Packir Mohideen of Badulla	0	0	1.8
3	Pelapolwatta (assessment No. 979)	Garden contains 2 permanent masonry latrines, one permanent masonry night soil depot, one old coconut tree, one custard apple tree 5 years old, one rubber tree 10 years old, and parts of masonry drains	Trustees of the Badulla-Kataragama dewala	0	0	39.3

I hereby give public notice, as required by section 7, that the Government proposes to take possession of the lands. All persons interested in the aforesaid lands are hereby required to appear personally or by agent before me at Badulla Kachcheri on March 27, 1931, at 2 P.M., and to state the nature of their respective interests in the lands, and the amount and particulars of their claims to compensation for such interests.

The Kachcheri,
Badulla, February 10, 1931.

E. T. MILLINGTON,
Government Agent.

HAVING been duly directed by the Governor, with the advice of the Executive Council, acting under the provisions of "The Land Acquisition Ordinance of 1876," section 6, to take order for the acquisition of the following land, required for a public purpose, namely, for the construction of an Electric Generating Station, to wit:—

Lot.	Name of Land.	Description.	Name of Claimant.	Extent.		
				A.	R.	P.
1	Iskolowatta	Garden	T. E. Kumarihami and others	0	2	5.56

I hereby give public notice, as required by section 7, that the Government proposes to take possession of the land. All persons interested in the aforesaid land are hereby required to appear personally or by agent before me at Ratnapura Kachcheri on March 26, 1931, at 11 A.M., and to state the nature of their respective interests in the land, and the amount and particulars of their claims to compensation for such interests.

The Kachcheri,
Ratnapura, February 7, 1931.

C. H. COLLINS,
Government Agent.

HAVING been duly directed by the Governor, with the advice of the Executive Council, acting under the provisions of "The Land Acquisition Ordinance of 1876," section 6, to take order for the acquisition of the following land, required for a public purpose, namely, for the construction of a Council office, to wit:—

Preliminary plan No. 4,055. Village—Within the Urban District Council limits of Ratnapura.

Lot.	Name of Land.	Description.	Name of Claimant.	Extent.		
				A.	R.	P.
1	Kudugalwatta	Permanent building, &c.	Mohammadu Mowjood Marikkar and others	0	0	4.25
2	Do.	One permanent building, &c.	Mr. T. Wallooppillai	0	0	4.63
3	Do.	Permanent building	S. Bathu Bara	0	0	5.75
4	Do.	Building site	O. T. M. P. Banda	0	0	10.30
5	Do.	Garaga	K. A. John Singho	0	0	15.62
6	Do.	Building site	Mrs. Jane Peiris	0	0	9.22
7	Pallyewatta <i>alias</i> Lindamullewatta	Bare land	M. I. L. Mohammodu Lebbe	0	0	1.62

I hereby give public notice, as required by section 7, that the Government proposes to take possession of the land. All persons interested in the aforesaid land are hereby required to appear personally or by agent before me at Ratnapura on March 26, 1931, at 11 A.M., and to state the nature of their respective interests in the land, and the amount and particulars of their claims to compensation for such interests.

The Kachcheri,
Ratnapura, February, , 1931.

C. H. COLLINS,
Government Agent.

HAVING been duly directed by the Governor, with the advice of the Executive Council, acting under the provisions of "The Land Acquisition Ordinance of 1876," section 6, to take order for the acquisition of the following lands, required for a public purpose, namely, for the Uduwewela Mixed School, to wit:—

Lot.	Name of Land.	Preliminary plan No. 4,109. Village—Uduwewela.		Extent.		
		Description.	Name of Claimant.	A.	R.	P.
1	Yatapolewatta	Garden	The Christian Missionary Society	0	1	16.3
2	Do.	do.	D. P. Ilandara	0	0	22.1
3	Do.	Waste land	M. Tenna Veda and others	0	0	15

I hereby give public notice, as required by section 7, that the Government proposes to take possession of the lands. All persons interested in the aforesaid lands are hereby required to appear personally or by agent before me at Kegalla on March 11, 1931, at 11 A.M., and to state the nature of their respective interests in the lands, and the amount and particulars of their claims to compensation for such interests.

The Kachcheri,
Kegalla, February 7, 1931.

W. O. STEVENS,
Assistant Government Agent.

HAVING been duly directed by the Governor, with the advice of the Executive Council, acting under the provisions of "The Land Acquisition Ordinance of 1876," section 6, to take order for the acquisition of the following lands, required for a public purpose, namely, for improvements to 61st and 62nd miles, Colombo-Kandy road, to wit:—

Lot.	Name of Land.	Supplement No. 1 to final village plan No. 131. Village—Kadugannawa Pahala.		Extent.		
		Description.	Name of Claimant.	A.	R.	P.
15A	Wyrley Grove	Waste land	L. R. Rudd	0	0	8.1
15B	Do.	do.	do.	0	0	0.7
16A	Uluwalatennewatta	Garden	P. Podisingho	0	0	12.5
16B	Do.	do.	H. D. E. Ranasinghe and others	0	0	20.5
17A	Do.	do.	P. Perera and another	0	0	4.7
18A	Do.	Waste land	P. Podisingho	0	0	0.6

I hereby give public notice, as required by section 7, that the Government proposes to take possession of the lands. All persons interested in the aforesaid lands are hereby required to appear personally or by agent before me at Kegalla on March 11, 1931, at 10 A.M., and to state the nature of their respective interests in the lands, and the amount and particulars of their claims to compensation for such interests.

The Kachcheri,
Kegalla, February 6, 1931.

W. O. STEVENS,
Assistant Government Agent.

LAND RESUMPTION NOTICES.

WHEREAS the allotments of land described in the schedule hereto annexed, containing in extent 369 acres, situated in the village of Boltumbe, in the Uduwaggam pattu of the Kadawata korale of the Ratnapura District of the Province of Sabaragamuwa, which have been alienated by and on behalf of the Crown, appears to me to have been abandoned by the owners thereof for the last 8 years and upwards, and whereas such owners or any persons lawfully claiming under them cannot be ascertained, notwithstanding all diligent and reasonable inquiries thereunto made by me.

Now know all men concerned that I, Charles Henry Collins, Government Agent, of the Province of Sabaragamuwa by virtue of the powers vested in me by the Ordinance No. 4 of 1887, and with the sanction of His Excellency the Governor do hereby declare that if no claim to the said land by or on behalf of any person able to establish a title thereunto is made to me on or before the 1st day of March, 1932, the same will be resumed by the Crown in terms of the second section of the said Ordinance.

Given under my hand this Tenth day of December, One thousand Nine hundred and Thirty.

The Kachcheri,
Ratnapura, December 10, 1930.

C. H. COLLINS,
Government Agent.

Schedule referred to.

Land described in title plans Nos. 94,139 and 94,140—Ion estate.

Bounded on the north by Crown land (Walawe Basin Reserve), east by Crown land and land described in title plan No. 300,814, south by Boltumbe-oya and land described in title plan No. 72,422, west by land described in title plan No. 72,422 and Crown land (Walawe basin reserve); sold by the Crown to Captain Francis Bayley:

Preliminary Plan No. 2,179.

Lot.	Extent.	T. P. No.	Date of Sale.
7,703	227 0 0	94,139	December 5, 1873
7,705	142 0 0	94,140	December 5, 1873

LAND DEVELOPMENT NOTICES.**No. 56, Badulla District—Dambewela Village.**

NOTICE is hereby given that an extent of about 42 acres of Crown land shown in the annexed sketch is available for development in economic products. The land is believed to be suitable for tea.

It is situated in close proximity to Dammeria and Gonakele estates. The approximate value of land with timber is Rs. 110 per acre.

Government is prepared to consider applications for the whole or portions of this land upon the ordinary 99 years' agricultural lease (Form G. A.—C 27A). A scheme of survey into blocks of suitable sizes will be decided on after the applications have been received. The usual reservations will be left for streams, roads, &c. Applicants should state the number of acres they desire to take on lease. A deposit at the rate of Rs. 3 per acre should accompany each application. This deposit will be refunded if a lease is not offered to an applicant or will be taken as part of the premium if he purchases a lease.

It is proposed to restrict competition in the first instance to persons who have applied and deposited fees under this notice. Government does not, however, bind itself to accept any application and reserves the right at the sale of the leases to restrict bidding for lots under a certain size to certain classes of persons and to decide the number of lots or extent of land that may be taken up by any one applicant.

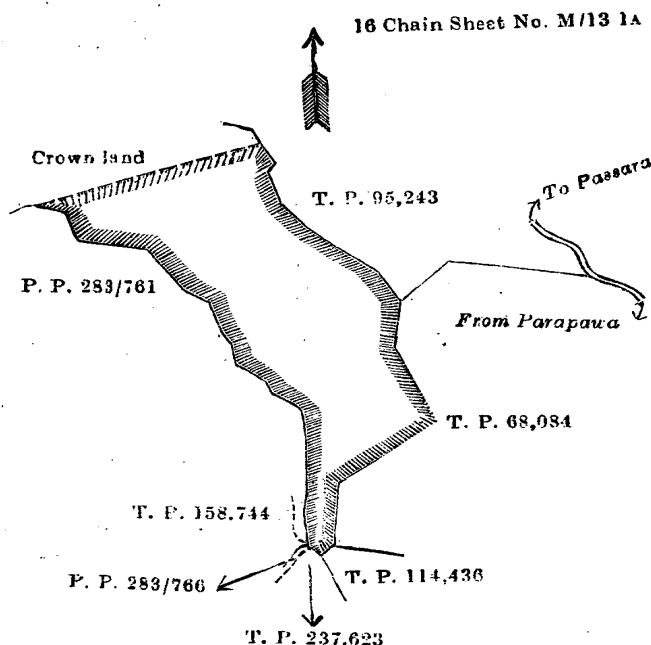
Applications for land under this notice should be addressed to the Government Agent, Uva, and will be received up to April 30, 1931.

Further information regarding this land may be obtained on application at the Badulla Kacheheri, where a plan of the land may be inspected.

Plans of the land on the 16-chain scale may be purchased from the Surveyor-General for Re. 1 each.

Controller of Revenue's Office,
Colombo, February 2, 1931.

M. M. WEDDERBURN,
Additional Controller of Revenue.

**LAND DEVELOPMENT NOTICE No. 56.**

SKETCH OF
LAND AVAILABLE FOR DEVELOPMENT IN ECONOMIC PRODUCTS
IN EXTENT ABOUT 42 ACRES (SHADED AREA)
DAMBEWELA VILLAGE
PASSARA KORALE, YATIKINDA DIVISION
BADULLA DISTRICT
UVA

Scale of 16 Chains to an Inch.

NOTE.—Reservations will be left for roads, streams, &c.

No. 58, Badulla District—Miryabedde Village.

NOTICE is hereby given that an extent of about 112 acres of Crown land shown in the annexed sketch is available for development in economic products. The land is believed to be suitable for tea.

It is situated in close proximity to Dammeria and Gonakele estates. The approximate value of land with timber is Rs. 110 per acre.

Government is prepared to consider applications for the whole or portions of this land upon the ordinary 99 years' agricultural lease (Form G. A.—C 27A). A scheme of survey into blocks of suitable sizes will be decided on after the applications have been received. The usual reservations will be left for streams, roads, &c. Applicants should state the number of acres they desire to take on lease. A deposit at the rate of Rs. 3 per acre should accompany each application. This deposit will be refunded if a lease is not offered to an applicant or will be taken as part of the premium if he purchases a lease.

It is proposed to restrict competition in the first instance to persons who have applied and deposited fees under this notice. Government does not, however, bind itself to accept any application and reserves the right at the sale of the leases to restrict bidding for lots under a certain size to certain classes of persons and to decide the number of lots or extent of land that may be taken up by any one applicant.

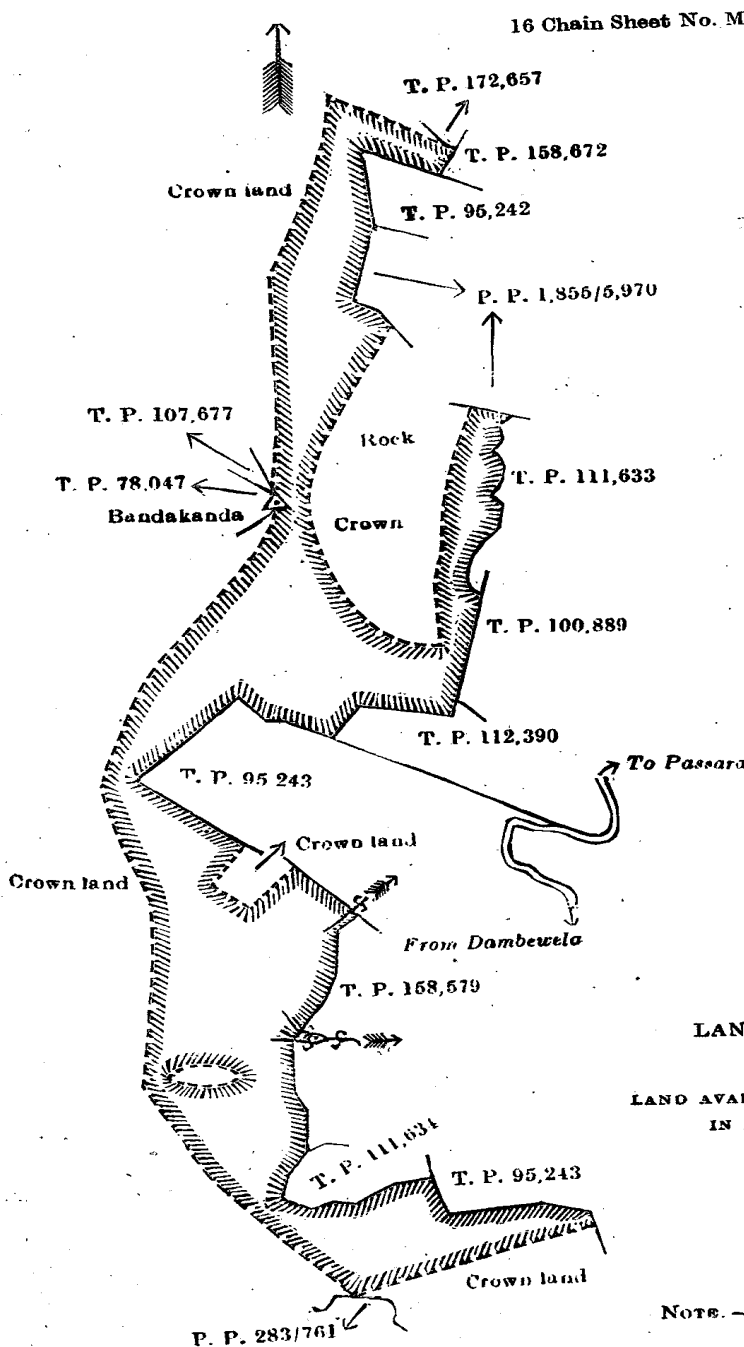
Applications for land under this notice should be addressed to the Government Agent, Uva, and will be received up to April 30, 1931.

Further information regarding this land may be obtained on application at the Badulla Kachcheri, where a plan of the land may be inspected.

Plans of the land on the 16-chain scale may be purchased from the Surveyor-General for Re. 1 each.

Controller of Revenue's Office,
Colombo, February 2, 1931.

M. M. WEDDERBURN,
Additional Controller of Revenue.



LAND DEVELOPMENT NOTICE No. 58.

SKETCH OF
LAND AVAILABLE FOR DEVELOPMENT IN ECONOMIC PRODUCTS
IN EXTENT ABOUT 112 ACRES (SHADED AREA)
MIRIYABEDDA VILLAGE
PASSARA KORALE, YATIKINDA DIVISION
BADULLA DISTRICT
UVA.

Scale of 16 Chains to an Inch.

NOTE.—Reservations will be left for roads, streams, &c.

No. 61, Badulla District—Ambagasdowa Village.

NOTICE is hereby given that an extent of about 18 acres of Crown land shown in the annexed sketch is available for development in economic products. The land is believed to be suitable for tea.

It is situated in close proximity to Welimada group. The approximate value of land with timber is Rs. 100 per acre.

Government is prepared to consider applications for the whole or portions of this land upon the ordinary 99 years' agricultural lease (Form G. A.—C 27A). A scheme of survey into blocks of suitable sizes will be decided on after the applications have been received. The usual reservations will be left for streams, roads, &c. Applicants should state the number of acres they desire to take on lease. A deposit at the rate of Rs. 3 per acre should accompany each application. This deposit will be refunded if a lease is not offered to an applicant or will be taken as part of the premium if he purchases a lease.

It is proposed to restrict competition in the first instance to persons who have applied and deposited fees under this notice. Government does not, however, bind itself to accept any application and reserves the right at the sale of the leases to restrict bidding for lots under a certain size to certain classes of persons and to decide the number of lots or extent of land that may be taken up by any one applicant.

Applications for land under this notice should be addressed to the Government Agent, Uva, and will be received up to April 30, 1931.

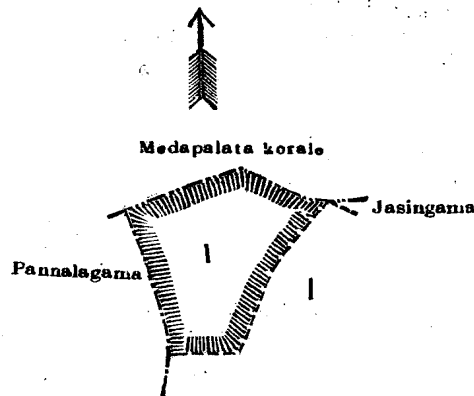
Further information regarding this land may be obtained on application at the Badulla Kachcheri, where a plan of the land may be inspected.

Plans of the land on the 16-chain scale may be purchased from the Surveyor-General for Re. 1 each.

Controller of Revenue's Office,
Colombo, February 2, 1931.

M. M. WEDDEBURN,
Additional Controller of Revenue.

F. V. P. 16 Chain Sheet No. M/11 2a

**LAND DEVELOPMENT NOTICE No. 61.**

SKETCH OF
LAND AVAILABLE FOR DEVELOPMENT IN ECONOMIC PRODUCTS
PART OF LOT 1 IN EXTENT ABOUT 18 ACRES (SHADED AREA)
AMBAGASDUWA VILLAGE F. V. P. NO. 38
YATIPALATA KORALE, UDUKINDA DIVISION
BADULLA DISTRICT
UVA

Scale of 16 Chains to an Inch.

NOTE.—Reservations will be left for roads, streams, &c.

No. 62, Badulla District—Haletitenna Village.

NOTICE is hereby given that an extent of about 54 acres of Crown land shown in the annexed sketch is available for development in economic products. The land is believed to be suitable for tea.

It is situated in close proximity to Needwood group and Batgoda estate. The approximate value of land with timber is Rs. 150 per acre.

Government is prepared to consider applications for the whole or portions of this land upon the ordinary 99 years' agricultural lease (Form G. A.—C 27A). A scheme of survey into blocks of suitable sizes will be decided on after the applications have been received. The usual reservations will be left for streams, roads, &c. Applicants should state the number of acres they desire to take on lease. A deposit at the rate of Rs. 3 per acre should accompany each application. This deposit will be refunded if a lease is not offered to an applicant or will be taken as part of the premium if he purchases a lease.

It is proposed to restrict competition in the first instance to persons who have applied and deposited fees under this notice. Government does not, however, bind itself to accept any application and reserve the right at the sale of the leases to restrict bidding for lots under a certain size to certain classes of persons and to decide the number of lots or extent of land that may be taken up by any one applicant.

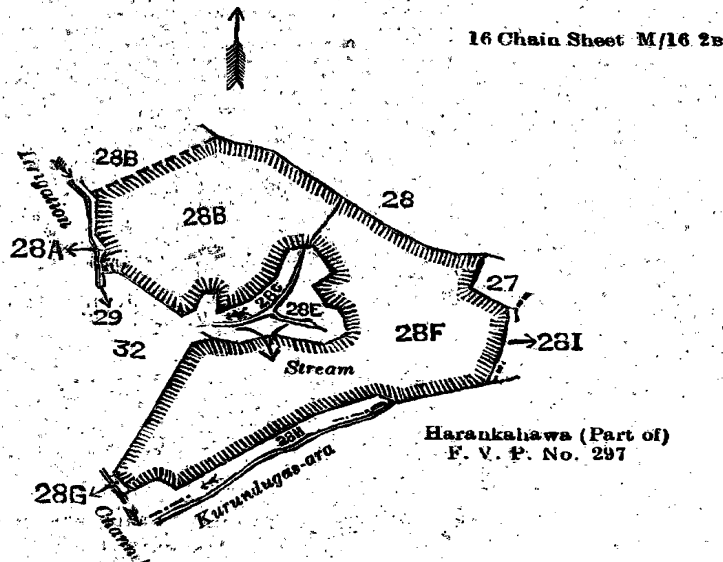
Applications for land under this notice should be addressed to the Government Agent, Uva, and will be received up to April 30, 1931.

Further information regarding this land may be obtained on application at the Badulla Kachcheri, where a plan of the land may be inspected.

Plans of the land on the 16-chain scale may be purchased from the Surveyor-General for Re. 1 each.

Controller of Revenue's Office,
Colombo, February 2, 1931.

M. M. WEDDERBURN,
Additional Controller of Revenue.



LAND DEVELOPMENT NOTICE No. 62.

SKETCH OF
LAND AVAILABLE FOR DEVELOPMENT
IN ECONOMIC PRODUCTS
LOT 28F AND PART OF LOT 28B IN EXTENT ABOUT 54 ACRES
(SHADED AREA)
BALETITENNA VILLAGE F. V. P. NO. 296
KANDAPALLE KORALE
WELLAWAYA DIVISION
BADULLA DISTRICT
UVA.

Scale of 16 Chains to an Inch.

NOTE. — Reservations will be left for roads, streams, &c.

No. 64, Badulla District — Ginigatgala Village.

NOTICE is hereby given that an extent of about 80 acres of Crown land shown in the annexed sketch is available for development in economic products. The land is believed to be suitable for tea.

It is situated in close proximity to Lower Ohya estate and Needwood group. The approximate value of land with timber is Rs. 110 per acre.

Government is prepared to consider applications for the whole or portions of this land upon the ordinary 99 years' agricultural lease (Form G. A.—C 27A). A scheme of survey into blocks of suitable sizes will be decided on after the applications have been received. The usual reservations will be left for streams, roads, &c. Applicants should state the number of acres they desire to take on lease. A deposit at the rate of Rs. 3 per acre should accompany each application. This deposit will be refunded if a lease is not offered to an applicant or will be taken as part of the premium if he purchases a lease.

It is proposed to restrict competition in the first instance to persons who have applied and deposited fees under this notice. Government does not, however, bind itself to accept any application and reserves the right at the sale of the leases to restrict bidding for lots under a certain size to certain classes of persons and to decide the number of lots or extent of land that may be taken up by any one applicant.

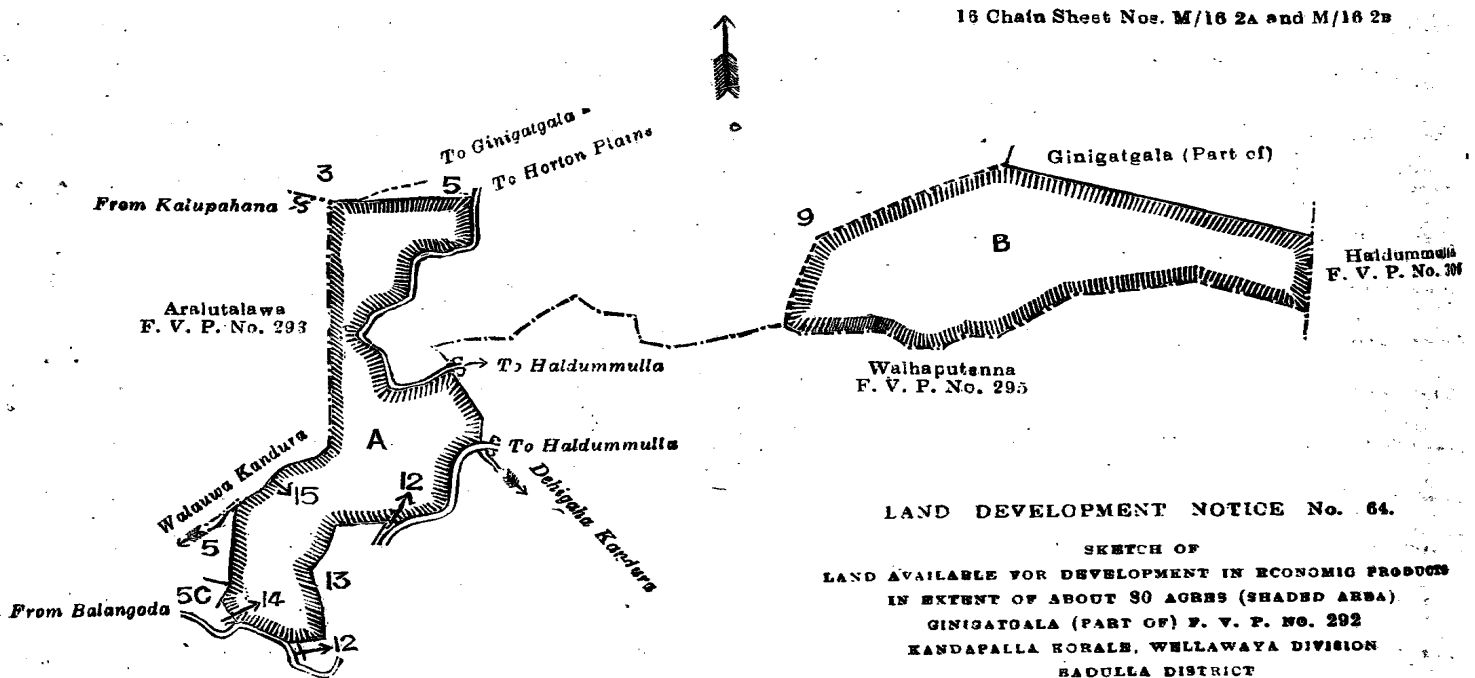
Applications for land under this notice should be addressed to the Government Agent, Uva, and will be received up to April 30, 1931.

Further information regarding this land may be obtained on application at the Badulla Kachcheri, where a plan of the land may be inspected.

Plans of the land on the 16-chain scale may be purchased from the Surveyor-General for Rs. 1 each.

Controller of Revenue's Office,
Colombo, February 2, 1931.

M. M. WEDDERBURN,
Additional Controller of Revenue.



LAND DEVELOPMENT NOTICE No. 64.

SKETCH OF
LAND AVAILABLE FOR DEVELOPMENT IN ECONOMIC PRODUCTS
IN EXTENT OF ABOUT 80 ACRES (SHADED AREA)
GINIGATGALA (PART OF) F. V. P. NO. 292
KANDAPALLA KORALE, WELLAWAYA DIVISION
BADULLA DISTRICT
UVA

Scale of 16 Chains to an Inch.

NOTE.—Reservations will be left for roads, streams, &c.

	Approximate	
	Extent in	
	Acres.	
A = Part of lot 5	..	35
B = Part of lot 9	..	45
Total	..	80

No. 22, Ratnapura District—Karawita Village.

NOTICE is hereby given that an extent of about 1,346 acres of Crown land shown in the annexed sketch is available for development in economic products. The land is believed to be suitable for tea.

It is situated about 13 miles away from Ratnapura. Access to these lots is along the Ratnapura-Kalawana Public Works Department road. The approximate value of the land including trees *in situ* is Rs. 150 per acre.

Government is prepared to consider applications for the whole or portions of this land upon the ordinary 99 years' agricultural lease (Form G. A.—C 27A). A scheme of survey into blocks of suitable sizes will be decided on after applications have been received. The usual reservations will be left for streams, roads, &c. Applicants should state the number of acres they desire to take on lease. A deposit at the rate of Rs. 3 should accompany each application. This deposit will be refunded if a lease is not offered to an applicant or will be taken as part of the premium if he purchases a lease.

It is proposed to restrict competition in the first instance to persons who have applied and deposited fees under this notice. Government does not, however, bind itself to accept any application and reserves the right at the sale of the leases to restrict bidding for lots under a certain size to certain classes of persons and to decide the number of blocks or the extent of land that may be taken up by any one applicant.

Applications for land under this notice should be addressed to the Government Agent, Province of Sabaragamuwa and will be received up to the end of April, 1931.

Further information regarding this land may be obtained on application at the Ratnapura Kachcheri, where a plan of the land may be inspected.

Plans of the land on the 16-chain scale may be purchased from the Surveyor-General for Re. 1 each.

Controller of Revenue's Office,
Colombo, January 31, 1931.

M. M. WEDDERBURN,
Additional Controller of Revenue.

For sketch see page 137.