



THE
CEYLON GOVERNMENT
GAZETTE

No. 7,833 - FRIDAY, MARCH 6, 1931.

Published by Authority.

PART III.—LANDS.

(Separate paging is given to each Part in order that it may be filed separately.)

	PAGE		PAGE
Land Settlement Notices :—		Land Sales by the Settlement Officer :—	
Final Orders	184	Western Province	—
Preliminary Notices	206	Central Province	—
Land Sales by the Government Agents :—		Southern Province	215
Western Province	—	Northern Province	—
Central Province	—	Eastern Province	—
Southern Province	—	North-Western Province	219
Northern Province	—	North-Central Province	—
Eastern Province	—	Province of Uva	—
North-Western Province	—	Province of Sabaragamuwa	—
North-Central Province	211	Land Acquisition Notices	225
Province of Uva	—	Land Resumption Notices	—
Province of Sabaragamuwa	—	Land Development Notices	229
		Lands under Peasant Proprietor Scheme	—

PRINTED AT THE CEYLON GOVERNMENT PRESS, COLOMBO.

FINAL ORDERS.**Kurunegala S. O. No. 4,598.****Order under Section 4, Sub-section (1), of "The Waste Lands Ordinances of 1897, 1899, 1900, 1903, and 1927."**

In the matter of the land commonly called or known as Godellahena and Nugagahamulahena, situate in the village of Udadeniya, in the Katugampola korale south of the Katugampola hatpattu of the Kurunegala District, in the North-Western Province, and of "The Waste Lands Ordinances of 1897, 1899, 1900, and 1903."

WHEREAS in pursuance of section 1 of the said Ordinances it was duly declared and notified on the 29th day of October, 1926, that if no claim to the lands commonly called or known as Godellahena and Nugagahamulahena, situate in the village of Udadeniya, in the Katugampola korale south of the Katugampola hatpattu of the Kurunegala District, in the North-Western Province, containing in extent 16 acres 1 rood and 24 perches, and shown as lot 204 in block survey preliminary plan No. 2,050, was made to Frank Leach, Esq., Special Officer appointed under section 28 of the said Ordinances, within the period of three months from the date specified in the said notice, such lands would be declared the property of the Crown, and dealt with on account of the Crown (*vide* Notice No. 9,357):

And whereas (1) Vawanna Pawanna Samy Konar and (2) ditto Arumugam Konar made claim thereto, and Frank Leach, Esq., the aforesaid Special Officer made due inquiry into such claim; and whereas the said 1st and 2nd claimants and Frank Leach, Esq., the aforesaid Special Officer came to an agreement in writing dated the 29th day of July, 1927, concerning the said lands, under section 4, sub-section (1), of the said Ordinances, whereby it was agreed that the said 1st and 2nd claimants should be declared the purchaser in equal shares of a portion of the said lands, upon payment on or before the 1st day of November, 1927, later extended to the 1st day of February, 1928, to the Government Agent at Kurunegala, or to the Settlement Officer, of a sum of Rupees One hundred and Twenty-two (Rs. 122) only, as the purchase amount of the said portion of the said lands; and whereas the said amount has been paid within the extended period the said 1st and 2nd claimants are hereby, in pursuance of the agreement aforementioned, declared to be the purchasers in equal shares of the said portion of the said lands, as more fully described herein below, and as described in the survey and description thereof authenticated by Arthur Harry Gerald Dawson, Esq., Surveyor-General, bearing date the 30th day of April, 1930, No. 405,680/F. O. T. P. (L. L. L. No. 2,658).

Description of the Lands referred to.

The following lot situate in the village of Udadeniya, in Katugampola korale south of the Katugampola hatpattu of the Kurunegala District, in the North-Western Province:—

Lot.	Name of Land.	Extent, A. R. P.
204	Godellehena, Nugagahamulahena	5 2 19

and bounded as follows: on the north by T. P. 377,493; on the east by lot 204A reservation for a path, T. P. 378,085 and a path; on the south by lot 204E; and on the west by T. Ps. 377,466 and 377,493.

November 17, 1930.

M. K. T. SANDYS,
Special Officer.

The consent of His Excellency the Governor has been obtained to the publication of the above order under section 4 (2) of the said Ordinances.

P. H. DE LA HARPE,
for Colonial Secretary.

Dated at Colombo, this 4th day of December, 1930.

Kurunegala S. O. No. 4,599.**Order under Section 4, Sub-section (1), of "The Waste Lands Ordinances of 1897, 1899, 1900, 1903, and 1927."**

In the matter of the land commonly called or known as Mukalanahena, situate in the village of Udadeniya, in the Katugampola korale south of the Katugampola hatpattu of the Kurunegala District, in the North-Western Province, and of "The Waste Lands Ordinances of 1897, 1899, 1900, and 1903."

WHEREAS in pursuance of section 1 of the said Ordinances it was duly declared and notified on the 29th day of October, 1926, that if no claim to the land commonly called or known

as Mukalanahena, situate in the village of Udadeniya, in the Katugampola korale south of the Katugampola hatpattu of the Kurunegala District, in the North-Western Province, containing in extent 10 acres 2 roods and 13 perches, and shown as lot 135 in block survey preliminary plan No. 2,050, was made to Frank Leach, Esq., Special Officer appointed under section 28 of the said Ordinances, within the period of three months from the date specified in the said notice, such land would be declared the property of the Crown, and dealt with on account of the Crown (*vide* Notice No. 9,357):

And whereas (1) Ratkumara Balasuriya Mudiyanseleje Nilame Appuhamy and (2) ditto Ukku Banda made claim thereto, and Frank Leach, Esq., the aforesaid Special Officer, made due inquiry into such claim; and whereas the said 1st and 2nd claimants and Frank Leach, Esq., the aforesaid Special Officer, came to two agreements in writing both dated the 29th day of July, 1927, concerning the said land, under section 4, sub-section (1), of the said Ordinances whereby it was agreed that the said 1st and 2nd claimants should be declared the purchasers in equal shares of a portion of the said land, upon payment on or before the 1st day of November, 1927, later extended to the 22nd day of May, 1928, to the Government Agent at Kurunegala, or to the Settlement Officer, of a sum of Rupees One hundred and Twenty (Rs. 120) only, as the purchase amount of the said portion of the said land; and whereas the said amount has been paid within the extended period, the said 1st and 2nd claimants are hereby, in pursuance of the two agreements aforementioned, declared to be the purchasers in equal shares of the said portion of the said land, as more fully described herein below, and as described in the survey and description thereof authenticated by Arthur Harry Gerald Dawson, Esq., Surveyor-General, bearing date the 3rd day of May, 1930, No. 405,747/F. O. T. P. (L. L. L. No. 2,653).

Description of the Land referred to.

The following lot situate in the village of Udadeniya, in the Katugampola korale south of the Katugampola hatpattu of the Kurunegala District, in the North-Western Province:—

Lot.	Name of Land.	Extent, A. R. P.
135B	Nugagahamulahena, Mukalanahena.	6 0 10

and bounded as follows: on the north by a road, T. P. 376,488 and lot 135A; on the east by Egodamulla-oya; on the south by lots 147, 145, 146, 150, and 135D, reservation along the footpath and T. P. 377,614; and on the west by a road.

November 17, 1930.

M. K. T. SANDYS,
Special Officer.

The consent of His Excellency the Governor has been obtained to the publication of the above order under section 4 (2) of the said Ordinances.

P. H. DE LA HARPE,
for Colonial Secretary.

Dated at Colombo, this 4th day of December, 1930.

Kurunegala S. O. No. 4,600.**Order under Section 4, Sub-section (1), of "The Waste Lands Ordinances of 1897, 1899, 1900, 1903, and 1927."**

In the matter of the lands commonly called or known as Millagahamulahena, Kahatagahamulahena, &c., situate in the village of Udadeniya, in the Katugampola korale south of the Katugampola hatpattu of the Kurunegala District, in the North-Western Province, and of "The Waste Lands Ordinances of 1897, 1899, 1900, and 1903."

WHEREAS in pursuance of section 1 of the said Ordinances it was duly declared and notified on the 29th day of October, 1926, that if no claim to the lands commonly called or known as Millagahamulahena, Kahatagahamulahena, &c., situate in the village of Udadeniya, in the Katugampola korale south of the Katugampola hatpattu of the Kurunegala District, in the North-Western Province, containing in extent 10 acres and 16 perches, and shown as lot 141 in block survey preliminary plan No. 2,050, was made to Frank Leach, Esq., Special Officer appointed under section 28 of the said Ordinances, within the period of three months from the date specified in the said notice, such lands would be declared the property of the Crown, and dealt with on account of the Crown (*vide* Notice No. 9,357):

And whereas Ratkumara Balasuriya Mudiyanseleje Ukku Banda made claim thereto, and Frank Leach, Esq., the aforesaid Special Officer, made due inquiry into such

claim; and whereas the said claimant and Frank Leach, Esq., the aforesaid Special Officer, came to an agreement in writing dated the 29th day of July, 1927, concerning the said lands, under section 4, sub-section (1), of the said Ordinances, whereby it was agreed that the said claimant should be declared the purchaser of a portion of the said lands, upon payment on or before the 1st day of November, 1927, to the Government Agent at Kurunegala, or to the Settlement Officer, of a sum of Rupees Sixty (Rs. 60) only, as the purchase amount of the said portion of the said lands; and whereas the said amount has been duly paid the said claimant, is hereby, in pursuance of the agreement aforementioned, declared to be the purchaser of the said portion of the said lands, as more fully described herein below, and as described in the survey and description thereof authenticated by Arthur Harry Gerald Dawson, Esq., Surveyor-General, bearing date the 3rd day of May, 1930, No. 405,748/F. O. T. P. (L. L. L. No. 2,656).

Description of the Lands referred to.

The following lots situate in the village of Udadeniya, in the Katugampola korale south of the Katugampola hatpattu of the Kurunegala District, in the North-Western Province:—

Lot.	Name of Land.	Extent, A. R. P.
141C ..	Kahatagahamulahena	2 1 9
141E ..	Kahatagahamulahena, Millagahamulahena	0 3 3
		3 0 12

and bounded as follows: on the north by lot 141B; on the east by a road; on the south by lot 141F; and on the west by lot 123.

M. K. T. SANDYS,
Special Officer.

November 17, 1930.

The consent of His Excellency the Governor has been obtained to the publication of the above order under section 4 (2) of the said Ordinances.

P. H. DE LA HARPE,
for Colonial Secretary.

Dated at Colombo, this 4th day of December, 1930.

Kurunegala S. O. No. 4,601.

Order under Section 4, Sub-section (1), of "The Waste Lands Ordinances of 1897, 1899, 1900, 1903, and 1927."

In the matter of the lands commonly called or known as Millagahamulahena, Kahatagahamulahena, &c., situate in the village of Udadeniya, in the Katugampola korale south of the Katugampola hatpattu of the Kurunegala District, in the North-Western Province, and of "The Waste Lands Ordinances of 1897, 1899, 1900, and 1903."

WHEREAS in pursuance of section 1 of the said Ordinances it was duly declared and notified on the 29th day of October, 1926, that if no claim to the lands commonly called or known as Millagahamulahena, Kahatagahamulahena, &c., situate in the village of Udadeniya, in the Katugampola korale south of the Katugampola hatpattu of the Kurunegala District, on the North-Western Province, containing in extent 10 acres and 16 perches, and shown as lot 141 in block survey preliminary plan No. 2,050, was made to Frank Leach, Esq., Special Officer appointed under section 28 of the said Ordinances, within the period of three months from the date specified in the said notice, such lands would be declared the property of the Crown, and dealt with on account of the Crown (*vide* Notice No. 9,357):

And whereas Balasuriya Mudiyansele Gunamal Etana made claim thereto, and Frank Leach, Esq., the aforesaid Special Officer, made due inquiry into such claim; and whereas the said claimant and Frank Leach, Esq., the aforesaid Special Officer, came to an agreement in writing dated the 29th day of July, 1927, concerning the said lands, under section 4, sub-section (1), of the said Ordinances, whereby it was agreed that the said claimant should be declared the purchaser of a portion of the said lands upon payment on or before the 1st day of November, 1927, to the Government Agent at Kurunegala, or to the Settlement Officer, of a sum of Rupees Forty only (Rs. 40), as the purchase amount of the said portion of the said lands; and whereas the said amount has been duly paid by the said claimant, she is hereby, in pursuance of the agreement aforementioned, declared to be the purchaser of the said portion of the said lands, as more fully described herein

below, and as described in the survey and description thereof authenticated by Arthur Harry Gerald Dawson, Esq., Surveyor-General, bearing date the 3rd day of May, 1930, No. 405,749/F. O. T. P. (L. L. L. No. 2,657).

Description of the Land referred to.

The following lot situated in the village of Udadeniya, in the Katugampola korale south of the Katugampola hatpattu of the Kurunegala District, in the North-Western Province:—

Lot.	Name of Land.	Extent, A. R. P.
141F ..	Millagahamulahena	2 0 28

and bounded as follows: on the north by lot 141E; on the east by a road and T. P. 376,489; on the south by T. P. 377,797; and on the west by lot 123.

M. K. T. SANDYS,
Special Officer.

November 17, 1930.

The consent of His Excellency the Governor has been obtained to the publication of the above order under section 4 (2) of the said Ordinances.

P. H. DE LA HARPE,
for Colonial Secretary.

Dated at Colombo, this 4th day of December, 1930.

Kurunegala S. O. No. 4,602.

Order under Section 4, Sub-section (1), of "The Waste Lands Ordinances of 1897, 1899, 1900, 1903, and 1927," declaring Land to be Crown Property.

In the matter of the lands commonly called or known as Yahalkandehenyaya, Welikadehena, &c., situate in the village of Padiwela, in the Karandapattu korale of the Katugampola hatpattu of the Kurunegala District, in the North-Western Province, and of "The Waste Lands Ordinances of 1897, 1899, 1900, and 1903."

WHEREAS in pursuance of section 1 of the said Ordinances it was duly notified on the 16th day of July, 1926, that if no claim to the lands commonly called or known as Yahalkandehenyaya, Welikadehena, &c., situate in the village of Padiwela, in the Karandapattu korale of the Katugampola hatpattu of the Kurunegala District, in the North-Western Province, containing in extent 279 acres and 13 perches, and shown as lots 1, 2, 3, 4, 12, 13, 15, 16, 20, 22, 24, 26, 32, 34, 38, 40, 43, 45, and 48 in block survey preliminary plan No. 2,130, was made to Louis Lucien Hunter, Esq., Special Officer appointed under section 28 of the said Ordinances within the period of three months from the date specified in such notice, such lands would be declared the property of the Crown, and dealt with on account of the Crown (*vide* Notice No. 9,249):

And whereas (1) Hettinarayana Mudiyansele Ukku Banda Korala, (2) ditto Welappu, (3) ditto Banduhamige Appuhamy, (4) ditto Singhappuhamy, (5) ditto Appuhamy Vidane, (6) ditto Herathihamy, (7) ditto Kapuruhamige Punchappuhamy, (8) ditto Punchappu Vidanege Appuhamy, (9) ditto Ranhamy, (10) ditto Mudalihamy, (11) ditto Menuhamy, (12) ditto Gunamal Etana, (13) ditto Dingiri Menika, (14) ditto Pinhamige Appuhamy, for himself and on behalf of (15) ditto Charles Appu and (16) ditto Bandappuge Punch Appuhamy (minors), and ditto Punchiralege Appuhamy on behalf of (17) ditto Kiri Banda, made claim thereto; and whereas (18) Wijesingha Ekanayaka Herath Singho, for himself and on behalf of (19) ditto Puchi Banda and (20) ditto Dasen Singho (minors), made claim to the said lot 13 of the notice; and whereas (21) Patiraja Mudiyansele Mudalihamy, (22) ditto Ranhamy, (23) ditto Baronchi Appuhamy, (24) Adikari Arachehillage Guruhamy, (25) Hettinarayana Mudiyansele Seenchi Appu, (26) ditto Yapathhamige Appuhamy, (27) Hettinarayana Mudiyanselege Bandappu, (28) ditto Ukku Banda Vidane, (29) ditto Mudalihamige Appuhamy, (30) ditto Suba Etana, (31) Herath Mudiyanselege Ausadahamige Appuhamy, (32) ditto Manelhamy, (33) ditto Punchirala, (34) ditto Dingiri Menika, (35) ditto Kavenihamy, and (36) Suriya Mudiyanselege Kiri Mudiyanse, made claim to the said lots 1 and 13 of the notice; and whereas (37) Hettinarayana Mudiyanselege Siyatuhamy, (38) ditto Kavenihamy made claim to the said lots 1, 13, 16, 20, and 38 of the notice; and whereas (39) Hettinarayana Mudiyanselege Mudalihamy, (40) Herath Mudiyanselege Sundarahamy, (41) Hettinarayana Mudiyanselege Ukku Banda, for himself and on behalf of (42) ditto Kiri Banda and (43) ditto Kiri Mudiyanse (minors), (44) Warnakulasuriya Marcelin Fernando, for himself and on behalf of (45) ditto Simeon Fernando (minor), made claim

to the said lot 1 of the notice ; and whereas (46) Mandallawallige Don Jacob Abeyratna made claim to the said lots 1 and 4 of the notice ; and whereas (47) Adikari Mudiyanse Mudiyanse and (48) Hettinarayana Mudiyanse Kiri Menika made claim to the said lots 1, 2, 3, 4, 12, 13, 15, 16, 20, and 22 of the notice ; and whereas the said 1st, 2nd, 3rd, 4th, 5th, 6th, 7th, 8th, 9th, 11th, 12th, 13th, and 14th claimants entered into an agreement in writing dated the 21st day of July, 1927 ; and whereas the said 10th claimant entered into an agreement in writing dated the 22nd and 23rd days of July, 1927 ; and whereas the said 14th claimant as the duly appointed representative over the said 15th and 16th minor claimants entered into an agreement in writing dated the 27th day of September, 1927 ; and whereas the said Hettinarayana Mudiyanse Punchirilage Appuhamy as the duly appointed representative over the said 17th minor claimant entered into an agreement in writing dated the 27th day of September, 1927, whereby in consideration of the Special Officer abandoning from the notice and the Settlement Officer settling as private property outside the Waste Lands Ordinances (a) 70 acres more or less of lot 1 of the notice and of the said plan, (b) 49 acres more or less of lot 13, a subdivision of lot 13 of the notice and of the said plan, now shown as lots 1F and 13C respectively, on the same plan, and (c) lots 13A and 13B (subdivisions of lot 13 of the notice and of the said plan), the said 1st, 2nd, 3rd, 4th, 5th, 6th, 7th, 8th, 9th, 10th, 11th, 12th, 13th, and 14th claimants withdrew their claim and the said 14th claimant withdrew the claim of the said 15th and 16th minor claimants and the said Appuhamy withdrew the claim of the said 17th minor claimant to the said lots 2, 3, 4, 12, 15, 16, 20, 22, 24, 26, 32, 34, 38, 40, 43, 45, 48, and to the remainders of the said lots 1 and 13, a subdivision of lot 13 of the notice ; and whereas the said 18th claimant entered into an agreement in writing dated the 21st day of July, 1927 ; and whereas the said 18th claimant as the duly appointed representative over the said 19th and 20th minor claimants entered into an agreement in writing dated the 27th day of September, 1927, whereby in consideration of the Special Officer abandoning from the notice and the Settlement Officer settling as private property outside the Waste Lands Ordinances (a) lots 13A and 13B (subdivisions of lot 13 of the notice and of the said plan), and (b) 49 acres more or less of lot 13, a subdivision of lot 13 of the notice and of the said plan, now shown as lot 13C on the same plan, withdrew his claim and the claim of the said 19th and 20th minor claimants to the remainder of the said lot 13, a subdivision of lot 13 of the notice ; and whereas the said 21st, 22nd, and 23rd claimants entered into an agreement in writing dated the 21st day of July, 1927, whereby in consideration of the Special Officer abandoning from the notice and the Settlement Officer settling as private property outside the Waste Lands Ordinances (a) 70 acres more or less of lot 1 of the notice and of the said plan, (b) 49 acres more or less of lot 13, a subdivision of lot 13 of the notice and of the said plan, now shown as lots 1F and 13C, respectively, on the same plan, and (c) lots 13A and 13B (subdivisions of lot 13 of the notice and of the said plan), the said 21st, 22nd, and 23rd claimants withdrew claim to the remainders of the said lots 1 and 13, a subdivision of lot 13 of the notice ; and whereas the said 24th claimant entered into an agreement in writing dated the 21st day of July, 1927, whereby in consideration of the Special Officer abandoning from the notice and the Settlement Officer settling as private property outside the Waste Lands Ordinances (a) lots 13A and 13B (subdivisions of lot 13 of the notice and of the said plan), and (b) 49 acres more or less of lot 13, a subdivision of lot 13 of the notice and of the said plan, now shown as lot 13C on the same plan, withdrew claim to the remainders of the said lots 1 and 13, a subdivision of lot 13 of the notice ; and whereas the said 25th, 26th, 27th, 28th, 29th, and 30th claimants entered into an agreement in writing dated the 21st day of July, 1927, whereby in consideration of the Special Officer abandoning from the notice and the Settlement Officer settling as private property outside the Waste Lands Ordinances (a) 70 acres more or less of lot 1 of the notice and of the said plan, (b) 49 acres more or less of lot 13, a subdivision of lot 13 of the notice and of the said plan, now shown as lots 1F and 13C, respectively, on the same plan, and (c) lots 13A and 13B (subdivisions of lot 13 of the notice and of the said plan), the said 25th, 26th, 27th, 28th, 29th, and 30th claimants withdrew claim to the remainders of the said lots 1 and 13, a subdivision of lot 13 of the notice ; and whereas the said 31st, 32nd, 33rd, 34th, 35th, and 36th claimants entered into an agreement in writing dated the 21st day of July, 1927, whereby in consideration of the Special Officer abandoning from the notice and the Settlement Officer settling as private property outside the Waste Lands Ordinances, 70 acres more or less of lot 1 of the notice and of the said plan, now shown as lot 1F on the same plan, the said 31st, 32nd, 33rd, 34th, 35th, and 36th claimants withdrew claim to the said lot 13, a subdivision of lot 13 and to the remainder of the said lot 1 of the notice ; and

whereas the said 37th claimant entered into an agreement in writing dated the 22nd and 23rd days of July, 1927, whereby in consideration of the Special Officer abandoning from the notice and the Settlement Officer settling as private property outside the Waste Lands Ordinances (a) 70 acres more or less of lot 1 of the notice and of the said plan, (b) 49 acres more or less of lot 13, a subdivision of lot 13 of the notice and of the said plan, now shown as lots 1F and 13C respectively, on the same plan, and (c) lots 13A and 13B (subdivisions of lot 13 of the notice and of the said plan), withdrew claim to the said lots 16, 20, 38, and to the remainders of the said lots 1 and 13, a subdivision of lot 13 of the notice ; and whereas the said 38th claimant, withdrew claim to said lots 1, 13, 16, 20, and 38 of the notice ; and whereas the said 39th, 40th, 41st, and 44th claimants entered into three agreements in writing dated the 21st day of July, 1927 ; and whereas the said 41st claimant as the duly appointed representative over the said 42nd and 43rd minor claimants ; and whereas the said 44th claimant as the duly appointed representative over the said 45th minor claimant entered into two agreements in writing dated the 27th day of September, 1927, whereby in consideration of the Special Officer abandoning from the notice and the Settlement Officer settling as private property outside the Waste Lands Ordinances, 70 acres more or less of lot 1 of the notice and of the said plan, now shown as lot 1F on the same plan, the said 39th, 40th, 41st, and 44th claimants withdrew their claim and the said 41st and 44th claimants withdrew the claim of the said 42nd, 43rd, and 45th minor claimants, respectively, to the remainder of the said lot 1 of the notice ; and whereas the said 46th claimant entered into an agreement in writing dated the 23rd day of July 1927, whereby in consideration of being declared the purchaser of 3½ acres more or less of lot 1 of the notice and of the said plan, now shown as lot 1C on the same plan, upon payment on or before the 21st day of October, 1927, to the Settlement Officer, or to the Government Agent at Kurunegala, of a sum of Rupees Ninety-seven and Cents Fifty (Rs. 97.50) only, he withdrew claim to the said lot 4 and to the remainder of the said lot 1 of the notice ; and whereas the said 47th and 48th claimants entered into an agreement in writing dated the 21st day of July, 1927, whereby in consideration of the Special Officer abandoning from the notice and the Settlement Officer settling as private property outside the Waste Lands Ordinances (a) 70 acres more or less of lot 1 of the notice and of the said plan, (b) 49 acres more or less of lot 13 (a subdivision of lot 13 of the notice and of the said plan), now shown as lots 1F and 13C, respectively, on the same plan, and (c) lots 13A and 13B (subdivisions of lot 13 of the notice and of the said plan), the said 47th and 48th claimants withdrew claim to the said lots 2, 3, 4, 12, 15, 16, 20, 22, and to the remainders of the said lot 1 of the notice and of the said lot 13 (a subdivision of lot 13 of the notice), I, Arthur Eric Christoffelsz, Special Officer appointed under section 28 of the said Ordinances, under and by virtue of the powers vested in me in that behalf by section 4 of the said Ordinances, do hereby on this 26th day of November, 1930, order and declare under section 4, sub-section (1), of the said Ordinances, that the said lands or portions thereof, as more fully described herein below, are the property of the Crown.

Description of the Lands referred to.

The following lots situate in the village of Padiwela, in the Karandapattu korale of the Katugampola hatpattu of the Kurunegala District, in the North-Western Province :—

Block survey preliminary plan No. 2,130.

Lot.	Name of Land.	Extent, A. R. P.
1 ..	Welikadehena, Kongahamulahena	40 3 34
1A ..	Do.	5 1 2
1B ..	Do. (reservation along Gansabhawa road)	0 2 32
1D ..	Welikadehena, Kongahahena	7 3 29
1E ..	Kongahamulahena (reservation along Gansabhawa road)	0 2 8
1G ..	Do. (do.)	0 0 7
1H ..	Do. (do.)	0 3 18
1I ..	Kongahamulahena (reservation along footpath)	0 1 11
1J ..	Kongahamulahena (reservation along Gansabhawa road)	0 0 13
1K ..	Kongahamulahena (reservation along Cart track)	0 2 13
2 ..	Kongahahena (cemetery)	0 2 16
3 ..	Gansabhawa road	6 2 19
4 ..	Kongahamulahena (cemetery)	0 2 27
12 ..	Podiwelamukalana	16 0 1
13 ..	Pahalapitiyahena, Kahatagahamulahena, Ambaghamulahena	37 1 7
13D ..	Do. (reservation for means of access)	1 0 21

Lot.	Name of Land.	Extent, A. R. P.
13E	Kosgahamulawatta, Ehetugahamulawatta (reservation for means of access)	0 0 15
15	Path	0 0 9
16	Podiwelelawewa (tank and bund)	8 3 36
20	Karandagahamulahena (reservation for bund)	0 1 21
22	Kumbukgahamulakotuwa (do.)	0 0 11
24	Cart track	0 2 23
26	Wan-ela	0 1 14
32	Path and reservation	0 1 4
34	Eba	1 0 37
38	Bakmegahawewa (tank and bund)	1 2 39
40	Cart track	0 0 27
43	Welwala (stream)	3 2 29
45	Karabalana-oya	10 1 5
48	Ambagahamulawela	7 2 0
		155 0 8

and bounded as follows: on the north by the boundary of the Yagampattu korale, the village limit of Meladeniya; on the east by the village limits of Diulgasa and Karahallana; on the south by the boundary of the Katugampola korale north, the village limit of Anukkanē; on the west by the village limits of Torabichchiya, Lindapitiya, and Palubarampola, the boundary of the Yagampattu korale.

NOTE.—The other lots lying within the above-mentioned boundaries are excluded from this order.

A. E. CHRISTOFFELSZ,
Special Officer.

November 26, 1930.

The consent of His Excellency the Governor has been obtained to the publication of the above order under section 4 (2) of the said Ordinances.

P. H. DE LA HARPE,
for Colonial Secretary.

Dated at Colombo, this 15th day of December, 1930.

Kurunegala S. O. No. 4,603.

Order under Section 4, Sub-section (1), of "The Waste Lands Ordinances of 1897, 1899, 1900, 1903, and 1927," declaring Land to be Crown Property.

In the matter of the lands commonly called or known as Bogahamulakotuwa, Meegahamulahena, &c., situate in the village of Horombuwa, in the Karandapattu korale of the Katugampola hatpattu of the Kurunegala District, in the North-Western Province, and of "The Waste Lands Ordinances of 1897, 1899, 1900, and 1903."

WHEREAS in pursuance of section 1 of the said Ordinances it was duly notified on the 20th day of August, 1926, that if no claim to the lands commonly called or known as Bogahamulakotuwa, Meegahamulahena, &c., situate in the village of Horombuwa, in the Karandapattu korale of the Katugampola hatpattu of the Kurunegala District, in the North-Western Province, containing in extent 83 acres 2 roods and 2 perches, and shown as lots 4, 16, 18, 19, 37, 62, 78, 79, 81 and 82 in block survey preliminary plan No. 2,110, was made to Louis Lucien Hunter, Esq., Special Officer appointed under section 28 of the said Ordinances, within the period of three months from the date specified in such notice, such lands would be declared the property of the Crown, and dealt with on account of the Crown (*vide* Notice No. 9,306):

And whereas (1) William Richard Martin Rupesinghe, (2) Florinda Mabel Rupesinghe, and (3) Henry James Vincent Ilengakoon Ekanayaka made claim to the said lots 62, 78, 79, 81 and 82 of the notice; and whereas (4) Dassanayake Mudiyansele Bandi Etana, and (5) Rana-singha Arachchige Pabilis Perera made claim to the said lots 18 and 19 of the notice; and whereas (6) Singankutti Mudiyansele Ukku Menika, (7) Rajapakse Mudiyansele Mituruhamy, (8) ditto Menikhamy, (9) Singankutti Mudiyansele Vidane Appu, and (10) Suriyahetti Mudiyansele Appuhamy made claim to the said lots 4, 37, and 62 of the notice; and whereas (11) Wanasinghe Mudiyansele Ukku Banda, (12) ditto Ukku Menika, (13) ditto Kiri Banda, and (14) ditto Ukku Menika (minor) made claim to the said lots 4 and 16 of the notice; and whereas (15) Singankutti Mudiyansele Menu Etana made claim to the said lots 4, 37, and 82 of the notice; and whereas (16) Wanasinghe Mudiyansele Appuhamy and (17) ditto

Punchi Menika made claim to the said lots 4, 16, and 18 of the notice; and whereas (18) Jayasundera Mudiyansele Appuhamy, (19) ditto Sunderahamy, (20) ditto Ranhamy, (21) ditto Punchirala (minor), (22) Weerasinghe Mudiyansele Ukku Banda, (23) Edirisinghe Arachchillage Dingiri Amma (minor), and (24) ditto Pabilis Singho Appuhamy made claim to the said lot 37 of the notice; and whereas (25) Wanasinghe Mudiyansele Banda made claim to the said lot 4 of the notice; and whereas the said 16th and 17th claimants having died during the pendency of the inquiry their heir, viz. (17A) Appuwawaduge Podihamy (minor) was substituted as a claimant; and whereas the said 25th claimant having died during the pendency of the inquiry his heirs, viz., the said 11th and 12th claimants and (25A) Suriyahetti Mudiyansele Nona Etana were substituted as claimants; and whereas the said 1st and 2nd claimants entered into an agreement in writing dated the 17th day of December, 1927, whereby in consideration of being declared the purchasers of 10½ acres more or less of lot 82 of the notice and of the said plan, now shown as sub-divisional lots 82, 82B, and 82C on the same plan, upon payment on or before the 17th day of March, 1928, to the Government Agent at Kurunegala, or to the Settlement Officer, of a sum of Rupees Three hundred and Fifteen (Rs. 315) only, they withdrew their claim to the said lots 62, 78, 79, 81 and to the remainder of the said lot 82 of the notice; and whereas the said 3rd claimant entered into an agreement in writing dated the 17th day of December, 1927, whereby in consideration of being declared the purchaser of 10½ acres more or less of lots 62 and 82 of the notice and of the said plan, now shown as lots 62A and 82r on the same plan, upon payment on or before the 17th day of March, 1928, to the Government Agent at Colombo, or to the Settlement Officer, of a sum of Rupees Three hundred and Fifteen (Rs. 315) only, he withdrew his claim to the said lots 78, 79, 81 and to the remainder of the said lots 62 and 82 of the notice; and whereas the said 4th and 5th claimants entered into an agreement in writing dated the 12th day of October, 1927, whereby in consideration of being declared the purchaser of 11½ acres more or less of lot 18 of the notice and of the said plan, now shown as lots 18A and 18c on the same plan, upon payment on or before the 11th day of January, 1928, to the Government Agent at Kurunegala, or to the Settlement Officer, of a sum of Rupees Three hundred and Forty-five (Rs. 345) only, they withdrew their claim to the said lot 19 and to the remainder of the said lot 18 of the notice; and whereas the said 6th, 7th, and 8th claimants entered into an agreement in writing dated the 15th day of October, 1927, whereby in consideration of (a) the Special Officer abandoning from the notice and the Settlement Officer settling as private property outside the Waste Lands Ordinances 11 acres more or less of lot 62 of the notice and of the said plan, now shown as sub-divisional lot 62 on the same plan, and (b) being declared the purchasers of 1 acre more or less of lot 4, and 3½ acres more or less of 37 of the notice and of the said plan, now shown as lots 4c and 37r, respectively, on the same plan, upon payment on or before the 16th day of January, 1928, to the Government Agent at Kurunegala, or to the Settlement Officer, of a sum of Rupees Ninety (Rs. 90) only, they withdrew their claim to the remainder of the said lots 4, 37, and 62 of the notice; and whereas the said 9th and 10th claimants entered into an agreement in writing dated the 12th day of October, 1927, whereby in consideration of (a) the Special Officer abandoning from the notice and the Settlement Officer settling as private property outside the Waste Lands Ordinances 3 acres more or less of lot 4, and 11 acres more or less of lot 62 of the notice and of the said plan, now shown as sub-divisional lots 4o and 62, respectively, on the same plan, and (b) being declared the purchaser of 1 acre more or less of lot 37 of the notice and of the said plan, now shown as lot 37A on the same plan, for the sum of Rupees Twenty (Rs. 20) only, paid to the Settlement Officer on the 12th day of October, 1928; they withdrew their claim to the remainder of the said lots 4, 37, and 62 of the notice; and whereas the said 11th claimant entered into an agreement in writing dated the 12th day of October, 1927, whereby in consideration of (a) the Special Officer abandoning from the notice and the Settlement Officer settling as private property outside the Waste Lands Ordinances 3 acres more or less of lot 4 of the notice and of the said plan, now shown as lot 4o on the same plan, and (b) being declared the purchaser of 1¼ acres more or less of lot 4 of the notice and of the said plan, now shown as lot 4A on the same plan, upon payment on or before the 11th day of January, 1928, later extended to the 20th day of January, 1928, to the Government Agent at Kurunegala, or to the Settlement Officer, of a sum of Rupees Twenty-five (Rs. 25) only, he withdrew his claim to the said lot 16 and to the remainder of the said lot 4 of the notice; and whereas the said 12th claimant withdrew her claim to the said lots 4 and 16 of the notice; and whereas the said 13th claimant entered into an agreement in writing dated the 15th day of

October, 1927, whereby in consideration of (a) the Special Officer abandoning from the notice and the Settlement Officer settling as private property outside the Waste Lands Ordinances 3 acres more or less of lot 4 of the notice and of the said plan, now shown as lot 4 o on the same plan, and (b) being declared the purchaser of 1 acre more or less of lot 4 of the notice and of the said plan, now shown as sub-divisional lot 4 on the same plan, upon payment on or before the 16th day of January, 1928, to the Government Agent at Kurunegala, or to the Settlement Officer, of a sum of Rupees Twenty (Rs. 20) only, he withdrew his claim to the said lot 16 and to the remainder of the said lot 4 of the notice; and whereas the said 13th claimant as the duly appointed representative of the said 14th minor claimant withdrew claim to the said lots 4 and 16 of the notice; and whereas the said 15th claimant entered into an agreement in writing dated the 12th day of October, 1927, whereby in consideration of (a) the Special Officer abandoning from the notice and the Settlement Officer settling as private property outside the Waste Lands Ordinances (i.) lot 74 of the notice and of the said plan, and (ii.) 3 acres more or less of lot 4 of the notice and of the said plan, now shown as lot 4 o on the same plan, and (b) being declared the purchaser of $\frac{3}{4}$ acre more or less of lot 82 of the notice and of the said plan, now shown as lot 82A on the same plan, for the sum of Rupees Fifteen (Rs. 15) only, paid to the Settlement Officer, on the 12th day of October, 1927, she withdrew her claim to the remainder of the said lots 4 and 82 of the notice; and whereas Appuwawaduge Heen Appu as the duly appointed representative of the said 17A minor claimant entered into an agreement in writing dated the 28th day of January, 1928, whereby in consideration of (a) the Special Officer abandoning from the notice and the Settlement Officer settling as private property outside the Waste Lands Ordinances 3 acres more or less of lot 4 of the notice and of the said plan, now shown as lot 4 o on the same plan, and (b) the said 17A minor claimant being declared the purchaser of $\frac{1}{2}$ acre more or less and 1 acre more or less of lot 4 of the notice, and of the said plan, now shown as lots 4I and 4H, respectively on the same plan, upon payment on or before the 28th day of February, 1928, to the Government Agent at Kurunegala, or to the Settlement Officer, of a sum of Rupees Thirty (Rs. 30) only, the said Appuwawaduge Heen Appu withdrew the claim of the said 17A minor claimant to the said lots 16 and 18, and to the remainder of the said lot 4 of the notice; and whereas it was further agreed that in default of such payment the claim of the said 17A minor claimant to the said portions of land in respect of which the said payment was to be made should also be considered to have been withdrawn and the said portions of land shall be declared under the Waste Lands Ordinances to be the property of the Crown; and whereas the said Appuwawaduge Heen Appu has failed to make the said payment by the due date and whereas the claim of the said 17A minor claimant is considered to have been withdrawn; and whereas the said 18th, 19th, and 20th claimants entered into an agreement in writing dated the 12th, 13th, and 14th days of October, 1927, whereby in consideration of being declared along with the said 21st minor claimant the purchasers of 2 acres more or less of lot 37 of the notice and of the said plan, now shown as lot 37G on the same plan, upon payment on or before the 11th day of January, 1928, to the Government Agent at Kurunegala, or to the Settlement Officer, of a sum of Rupees Forty (Rs. 40) only, they withdrew their claim to the remainder of the said lot 37 of the notice; and whereas Singankutti Mudiyansele Menu Etana as the duly appointed representative of the said 21st minor claimant entered into an agreement in writing dated the 28th day of January, 1928, whereby in consideration of the said 21st minor claimant being declared the purchaser along with the said 18th, 19th, and 20th claimants of 2 acres more or less of lot 37 of the notice and of the said plan, now shown as lot 37G on the same plan for the sum of Rupees Forty (Rs. 40) only, paid to the Settlement Officer on the 12th day of October, 1927, the said Singankutti Mudiyansele Menu Etana withdrew the claim of the said 21st minor claimant to the remainder of the said lot 37 of the notice; and whereas the said 22nd claimant entered into an agreement in writing dated the 12th day of October, 1927, whereby in consideration of (a) the Special Officer abandoning from the notice and the Settlement Officer settling as private property outside the Waste Lands Ordinances 3 acres more or less of lot 4 of the notice and of the said plan, now shown as lot 4 o on the same plan, and (b) being declared the purchaser of 1 acre more or less of lot 4 of the notice and of the said plan, now shown as lot 4I on the same plan, upon payment on or before the 11th day of January, 1928, to the Government Agent at Kurunegala, or to the Settlement Officer, of a sum of Rupees Twenty (Rs. 20) only, he withdrew his claim to the remainder of the said lot 4 of the notice; and whereas the said 24th claimant as the duly appointed representative of the said 23rd minor claimant

entered into an agreement in writing dated the 28th day of January, 1928, whereby in consideration of (a) the Special Officer abandoning from the notice and the Settlement Officer settling as private property outside the Waste Lands Ordinances 11 acres more or less of lot 62 of the notice and of the said plan, now shown as sub-divisional lot 62 on the same plan, and (b) the said 23rd minor claimant being declared along with the said 24th claimant the purchaser of $1\frac{1}{2}$ acres more or less of lot 37 of the notice and of the said plan, now shown as lot 37E on the same plan, for the sum of Rupees Thirty (Rs. 30) only, paid to the Settlement Officer, on the 24th day of November, 1927, the said 24th claimant withdrew the claim of the said 23rd minor claimant to the remainder of the said lots 37 and 62 of the notice; and whereas the said 24th claimant entered into an agreement in writing dated the 12th day of October, 1927, whereby in consideration of being declared along with the said 23rd minor claimant the purchaser of $1\frac{1}{2}$ acres more or less of lot 37 of the notice and of the said plan, now shown as lot 37E on the same plan, upon payment on or before the 11th day of January, 1928, to the Government Agent at Kurunegala, or to the Settlement Officer, of a sum of Rupees Thirty (Rs. 30) only, he withdrew his claim to the remainder of the said lot 37 of the notice; and whereas the said 25A claimant entered into an agreement in writing dated the 12th day of October, 1927, whereby in consideration of (a) the Special Officer abandoning from the notice and the Settlement Officer settling as private property outside the Waste Lands Ordinances 3 acres more or less of lot 4 of the notice and of the said plan, now shown as lot 4 o on the same plan, and (b) being declared the purchaser of $\frac{3}{4}$ acre more or less of lot 4 of the notice and of the said plan, now shown as lot 4J on the same plan, upon payment on or before the 11th day of January, 1928, to the Government Agent at Kurunegala, or to the Settlement Officer, of a sum of Rupees Fifteen (Rs. 15) only, she withdrew her claim to the remainder of the said lot 4 of the notice; I, Arthur Eric Christoffelsz, Special Officer appointed under section 28 of the said Ordinances, under and by virtue of the powers vested in me in that behalf by section 4 of the said Ordinances, do hereby on this 1st day of November, 1930, order and declare under section 4, sub-section (1), of the said Ordinances, that the said lands or portions thereof, as more fully described herein below, are the property of the Crown.

Description of the Lands referred to.

The following lots situate in the village of Horombuwa, in the Karandapattu korale of the Katugampola hatpattu of the Kurunegala District, in the North-Western Province:—

Block survey preliminary plan No. 2,110.

Lot.	Name of Land.	Extent, A. R. P.
4B	Ratheahatuhena	1 2 18
4D	Do. (reservation for road)	0 1 1
4E	Kahatagahamulahena	1 1 14
4F	Do. (reservation for road)	0 0 25
4G	Kahatagahamulahena	0 2 32
4H	Do.	1 0 8
4I	Bogahamulakotuwa	0 2 5
4K	Kahatagahamulahena	0 2 14
4M	Bogahamulakotuwa, Kahatagahamulahena, Ratheahatuhena (reservation along cart track)	0 0 25
4N	Meegahamulahena (reservation along cart track)	0 0 24
16	Pansalgala	0 2 25
18	Palugahatippolahena	1 3 36
18a	Siyambalagahamulahena (reservation along cart track)	0 1 17
19	Cart track (means of access to Ganga-goda)	0 1 8
37	Godellehena	2 2 13
37c	Ditto, Kumbukgahamulahena, Kahatagahamulahena, Bogahamulapillewa (reservation for road)	1 0 8
62B	Kontharaduhena, Godayayshera (reservation along Garsabhawa road)	6 1 18
78	Yakkilagamapillewa	0 0 6
79	Yakkilagamawewa (tank and bund)	2 0 32
81	Gansabhawa road	1 2 17
82c	Kontharaduhena (reservation along cart track and Gansabhawa road)	0 3 1
82D	Ditto (reservation along Gansabhawa road)	0 1 4
82E	Ditto (reservation for road)	0 0 13
		18 3 4

and bounded as follows : on the north by the village limits of Banakiyannagama and Rettadeniya ; on the east by the village limit of Gorakadeniya in the Giratalana korale, the village limit of Gorakadeniya in the Giratalana korale (part of bund), the village limit of Gorakadeniya, in the Giratalana korale, the village limit of Gorakadeniya, in the Giratalana korale (part of bund), the village limit of Gorakadeniya, in the Giratalana korale, the village limit of Timbiriwewa, in the Yatikaha korale ; on the south by the village limits of Hunupolagedara and Akarawatta ; on the west by the village limit of Akarawatta, the village limit of Kanuketigedera, the village limit of Kanuketigedera (a part of road from Dandagamuwa); the village limit of Dahaneggedara (part of road from Dandagamuwa), the village limit of Dahaneggedara.

NOTE.—The other lots lying within the above-mentioned boundaries are excluded from this order.

November 1, 1930.

A. E. CHRISTOFFELSZ,
Special Officer.

The consent of His Excellency the Governor has been obtained to the publication of the above order under section 4 (2) of the said Ordinances.

P. H. DE LA HARPE,
for Colonial Secretary.

Dated at Colombo, this 4th day of December, 1930.

Badulla S. O. No. 2,744.

Order under Section 4, Sub-section (1), of "The Waste Lands Ordinances of 1897, 1899, 1900, 1903, and 1927."

In the matter of the lands commonly called or known as Kathnilehena, Welamitiwakahena, &c., situate in the village of Siyambala-attewela, in the Kandapalla korale of the Wellawaya division of the Badulla District, in the Province of Uva, and of "The Waste Lands Ordinances of 1897, 1899, 1900, and 1903."

WHEREAS in pursuance of section 1 of the said Ordinances it was duly declared and notified on the 15th day of July, 1927, that if no claim to the lands commonly called or known as Kathnilehena, Welamitiwakahena, &c., situate in the village of Siyambala-attewela, in the Kandapalla korale of the Wellawaya division of the Badulla District, in the Province of Uva, containing in extent 1 acre 2 roods and 19 perches, and shown as lot 11 in block survey preliminary plan No. 335, was made to Philip James Hudson, Esq., Special Officer appointed under section 28 of the said Ordinances, within the period of three months from the date specified in the said notice, such lands would be declared the property of the Crown and dealt with on account of the Crown (*vide* Notice No. 9,580) :

And whereas Ratnayaka Mudiyansele Sudu Banda made claim thereto, and Philip James Hudson, Esq., the aforesaid Special Officer, made due inquiry into such claim ; and whereas the said claimant and Philip James Hudson, Esq., the aforesaid Special Officer, came to an agreement in writing dated 15th day of June, 1928, concerning the said lands, under section 4, sub-section (1), of the said Ordinances, whereby it was agreed that the said claimant should be declared along with Ratnayaka Mudiyansele Kiri Banda the purchaser, in equal shares, of a portion of the said lands, upon payment on or before the 16th day of July, 1928, to the Government Agent at Badulla, or to the Settlement Officer, of a sum of Rupees Four (Rs. 4) only, as the purchase amount of the said portion of the said lands ; and whereas the said amount has been duly paid, the said claimant along with the said Kiri Banda is hereby, in pursuance of the agreement aforementioned, declared to be the purchaser, in the said shares, of the said portion of the said lands, as more fully described herein below, and as described in the survey and description thereof, authenticated by Arthur Harry Gerald Dawson, Esq., Surveyor-General, bearing date the 17th day of January, 1930, No. 403,385/F. O. T. P. (L. L. L. No. 2,529).

Description of the Land referred to.

The following lot situate in the village of Siyambala-attewela, in the Kandapalla korale of the Wellawaya division of the Badulla District, in the Province of Uva :—

Block survey preliminary plan No. 335.

Lot.	Name of Land.	Extent, A. R. P.
11B ..	Kathnilehena, Welamitiwakahena	0 1 0

and bounded as follows : on the north by Kathnilehena, Welamitiwakahena (lot 11A) to be declared the property of the Crown under the Waste Lands Ordinances ; on the east by Welamitiwakahena to be declared the property of the Crown under the Waste Lands Ordinances ; on the south and west by an ela to be declared the property of the Crown under the Waste Lands Ordinances.

December 9, 1930.

H. E. JANSZ,
Special Officer.

Badulla S. O. No. 2,745.

Order under Section 2 of "The Waste Lands Ordinances of 1897, 1899, 1900, 1903, and 1927," declaring Land to be Crown Property.

In the matter of the lands commonly called or known as Kitulgasarekele, Kitulgasarekele (reservation for road), &c., situate in the village of Siyambala-attewela, in the Kandapalla korale of the Wellawaya division of the Badulla District, in the Province of Uva, and of "The Waste Lands Ordinances of 1897, 1899, 1900, 1903, and 1927."

THE notice required by section 1 of "The Waste Lands Ordinances of 1897, 1899, 1900, and 1903" having been duly published in manner prescribed by that section in respect of the above-named land (*vide* Notice No. 9,580), and no claim having been made to the said lands or to any interest therein within the period of three months from the date specified in the said notice, I, Herbert Eric Jansz, Special Officer appointed under section 28 of the said Ordinances, under and by virtue of the powers vested in me in that behalf by section 2 of the said Ordinances, do hereby on this 9th day of December, 1930, order and declare that the said lands, as more fully described herein below, situate in the village of Siyambala-attewela, in the Kandapalla korale of the Wellawaya division of the Badulla District, in the Province of Uva, and shown as lots 1, 2, 3, 5½, 6, 8, 9, 12, 14, 18, and 20 in block survey preliminary plan No. 335, and containing in extent 6 acres 3 roods and 31 perches, are the property of the Crown.

Description of the Lands referred to.

The following lots situate in the village of Siyambala-attewela, in the Kandapalla korale of the Wellawaya division, in the Province of Uva :—

Lot.	Name of Land.	Extent, A. R. P.
1 ..	Kitulgasarekele ..	0 1 30
2 ..	Do. (reservation for road) ..	0 2 38
3 ..	Main road (half area) includes half area of bridge ..	0 1 23
5½ ..	Ketakele-ela ..	0 0 1
6 ..	Do. ..	0 0 36
8 ..	Kitulgas-ara (part) ..	1 3 3
9 ..	Kurahanarawehena ..	0 3 1
12 ..	Godakumburehena ..	0 2 8
14 ..	Gansabhawa road (part) ..	0 1 8
18 ..	Ela ..	0 0 15
20 ..	Kuda-oya (part) ..	1 2 28
		6 3 31

and bounded as follows : on the north by the village limit of Edandawela (part of Kitulgas-ara) ; on the east by the village limit of Bulatwelgoda (part of the main road from Haldummulla to Wellawaya), the village limit of Bulatwelgoda (part of Gansabhawa road) ; on the south by the village limit of Kelipannawela (part of Kuda-oya) ; on the west by the village limit of Kelipannawela (part of Kuda-oya), the village limit of Edandawela (part of Kitulgas-ara).

December 9, 1930.

H. E. JANSZ,
Special Officer.

Ratnapura S. O. No. 1,924.

Order under Section 4, Sub-section (1), of "The Waste Lands Ordinances of 1897, 1899, 1900, 1903, and 1927."

In the matter of the land commonly called or known as Meekandegodahena, situate in the village of Obokka, in the Meda pattu of the Kukulu korale of the Ratnapura District, in the Province of Sabaragamuwa, and of "The Waste Lands Ordinances of 1897, 1899, 1900, and 1903."

WHEREAS in pursuance of section 1 of the said Ordinances it was duly declared and notified on the 1st day of April, 1926, that if no claim to the land commonly called or

known as Meekandegodahena, situate in the village of Obokka, in the Meda pattu of the Kukulu korale of the Ratnapura District, in the Province of Sabaragamuwa, containing in extent 24 acres 3 roods and 1 perch, and shown as lot 61 in block survey preliminary plan No. 247, was made to Alexander Howard Egan, Esq., Special Officer appointed under section 28 of the said Ordinances, within the period of three months from the date specified in the said notice, such land would be declared the property of the Crown, and dealt with on account of the Crown (*vide* Notice No. 9,080) :

And whereas Samarasinghe Arachchillage Podi Etana made claim thereto, and Alexander Howard Egan, Esq., the aforesaid Special Officer, made due inquiry into such claim; and whereas the said claimant and Alexander Howard Egan, Esq., the aforesaid Special Officer, came to an agreement in writing dated the 28th day of November, 1927, concerning the said land, under section 4, sub-section (1), of the said Ordinances, whereby it was agreed that the said claimant should be declared the purchaser of a portion of the said land upon payment on or before the 28th day of February, 1928, to the Government Agent at Ratnapura, or to the Settlement Officer, of a sum of Rupees Thirty (Rs. 30) only, as the purchase amount of the said portion of the said land; and whereas the said amount has been duly paid by the said claimant, she is hereby, in pursuance of the agreement aforementioned, declared to be the purchaser of the said portion of the said land, as more fully described herein below, and as described in the survey and description thereof authenticated by Arthur Harry Gerald Dawson, Esq., Surveyor-General, bearing date the 25th day of March, 1930, No. 404,835/F. O. T. P. (L. L. L. No. 2,603).

Description of the Land referred to.

The land commonly called or known as Meekandegodahena, situate in the village of Obokka, in the Meda pattu of the Kukulu korale of the Ratnapura District, in the Province of Sabaragamuwa, containing in extent 3 acres and 8 perches, and shown as lot 61c in block survey preliminary plan No. 247, and bounded as follows: on the north by reservation along Koswatte-ganga; on the east by T. P. 401,649 and lot 75; on the south by lot 61; on the west by T. P. 400,684.

A. H. EGAN,
Special Officer.

Colombo, December 3, 1930.

The consent of His Excellency the Governor has been obtained to the publication of the above order under section 4 (2) of the said Ordinances.

P. H. DE LA HARPE,
for Colonial Secretary.

Dated at Colombo, this 24th day of January, 1931.

Ratnapura S. O. No. 1,925.

Order under Section 4, Sub-section (1), of "The Waste Lands Ordinances of 1897, 1899, 1900, 1903, and 1927."

In the matter of the lands commonly called or known as Panduregahagodahena, Yagalahena, &c., situate in the village of Obokka, in the Meda pattu of the Kukulu korale of the Ratnapura District, in the Province of Sabaragamuwa, and of "The Waste Lands Ordinances of 1897, 1899, 1900, and 1903."

WHEREAS in pursuance of section 1 of the said Ordinances it was duly declared and notified on the 1st day of April, 1926, that if no claim to the lands commonly called or known as Panduregahagodahena, Yagalahena, &c., situate in the village of Obokka, in the Meda pattu of the Kukulu korale of the Ratnapura District, in the Province of Sabaragamuwa, containing in extent 131 acres 3 roods and 35 perches, and shown as lot 66 in block survey preliminary plan No. 247, was made to Alexander Howard Egan, Esq., Special Officer appointed under section 28 of the said Ordinances, within the period of three months from the date specified in the said notice, such lands would be declared the property of the Crown, and dealt with on account of the Crown (*vide* Notice No. 9,080) :

And whereas Sudasinghe Mohottallage Punchi Banda made claim thereto, and Alexander Howard Egan, Esq., the aforesaid Special Officer, made due inquiry into such claim; and whereas the said claimant and Alexander Howard Egan, Esq., the aforesaid Special Officer, came to an agreement in writing dated the 28th day of November, 1927, concerning the said lands, under section 4, sub-section (1),

of the said Ordinances, whereby it was agreed that the said claimant should be declared the purchaser of a portion of the said lands upon payment on or before the 28th day of February, 1928, later extended to the 14th day of March, 1928, to the Government Agent at Ratnapura, or to the Settlement Officer, of a sum of Rupees Twenty (Rs. 20) only, as the purchase amount of the said portion of the said lands; and whereas the said amount has been duly paid by the said claimant, he is hereby, in pursuance of the agreement aforementioned, declared to be the purchaser of the said portion of the said lands, as more fully described herein below, and as described in the survey and description thereof authenticated by Arthur Harry Gerald Dawson, Esq., Surveyor-General, bearing date the 25th day of March, 1930, No. 404,834/F. O. T. P. (L. L. L. No. 2,604).

Description of the Land referred to.

The land commonly called or known as Yagalagodahena, situate in the village of Obokka, in the Meda pattu of the Kukulu korale of the Ratnapura District, in the Province of Sabaragamuwa, containing in extent 2 acres and 5 perches, and shown as lot 66c in block survey preliminary plan No. 247, and bounded as follows: on the north by reservation along Koswatte-ganga; on the east and south by lot 66p; on the west by lot 65.

A. H. EGAN,
Special Officer.

Colombo, December 3, 1930.

The consent of His Excellency the Governor has been obtained to the publication of the above order under section 4 (2) of the said Ordinances.

P. H. DE LA HARPE,
for Colonial Secretary.

Dated at Colombo, this 24th day of January, 1931.

Ratnapura S. O. No. 1,926.

Order under Section 4, Sub-section (1), of "The Waste Lands Ordinances of 1897, 1899, 1900, 1903, and 1927," declaring Land to be Crown Property.

In the matter of the lands commonly called or known as Nuga-dola (stream), Indigahahena-dola (stream), &c., situate in the village of Delwala, in the Meda pattu of the Nawadun korale of the Ratnapura District, in the Province of Sabaragamuwa, and of "The Waste Lands Ordinances of 1897, 1899, 1900, and 1903."

WHEREAS in pursuance of section 1 of the said Ordinances it was duly notified on the 2nd day of May, 1924, that if no claim to the lands commonly called or known as Nuga-dola (stream), Indigahahena-dola (stream), &c., situate in the village of Delwala, in the Meda pattu of the Nawadun korale of the Ratnapura District, in the Province of Sabaragamuwa, containing in extent 8,192 acres 2 roods and 2 perches, and shown as lots 1, 2, 3, 4, 6, 7, 9, 10, 11, 12, 14, 15, 16, 17, 18, 19, 20, 23, 26, 28, 29, 32, 34, 35, 37, 39, 40, 41, 43, 44, 47, 52, 54, 57, 67, 69, 77, 78, 87, 92, 96, 98, 101, 118, 126, 134, 138, 140, 141, 144, 149, 150, 167, 177, 187, 192, 195, 200, 203, 204, 211, 212, 214, 215, 216, 219, 220, 221, 222, 223, 226, 229, 236, 241, 245, 247, 252, 254, 260, 287, 294, 297, 300, 302, 304, 310, 313, 314, 316, 329, 331, 338, 343, 345, 348, 349, 350, 351, 353, 354, 355, 358, 359, 361, 365, 366, 367, 368, 369, 370, 372, 373, 378, 382, 384, 386, 390, 401, 402, 403, 404, 405, 407, 408, 412, 413, 414, 415, 416, 417, 418, 429, 431, 444, 448, 450, 451, 457, 458, 460, 461, 462, 463, 464, 465, 466, 467, 468, 469, 470, 471, 472, 473, 474, 475, 481, 482, 483, 484, 485, 486, 487, 488, 489, 490, 491, 492, 493, 494, 495, 496, 497, 498, 499, 500, 501, 502, 503, 504, 505, 508, 507, 514, 518, 519, 520, 521, 533, 541, 544, 545, 550, 554, 557, 558, 560, 561, 562, 565, 566, 569, 571, 572, 573, 575, 576, 578, 584, 586, 589, 590, 593, 597, 600, 601, 602, 603, 604, 611, 617, 618, 620, 622, 627, 628, 629, 632, 640, 645, 648, 650, 651, 652, 655, 658, 661, 662, and 663 in block survey preliminary plan No. 159, was made to Mungo Tennent Archibald, Esq., Special Officer appointed under section 28 of the said Ordinances, within the period of three months from the date specified in such notice, such lands would be declared the property of the Crown, and dealt with on account of the Crown (*vide* Notice No. 8,593) :

And whereas W. Coombe on behalf of (1) The Grand Central (Ceylon) Rubber Estates, Limited, (2) Don Henry Wijewardena Tennakoon, (3) Badham Adolphus Thornhill, (4) Vitaramalage Rattranhamy of Delwala, (5) Vitaramalage Rattranhamy of Pabotuwa, (6) Atana Kitagodage Pedrick Appuhamy, (7) Malwalage Arnisa, (8) ditto Baba

Sinna, (9) Kukulege Herathamý, (10) Galassalage Loku Anochchi, (11) Wattayalage Andirisa, (12) Suduhakurukande Ukku Pina, (13) Nawalage Wastuhamy, (14) Panahetagala Vidanelage Babahamy, (15) Nawalage Huratalhamy, and (16) Don William Johannes, made claim thereto; and whereas (17) Suduhakuruge Kiri Unga, (18) ditto Podianchi, (19) Pahalagedera Manannalage Sudanta, (20) ditto Anonchi, and (21) ditto Siriya made claim to the said lots 17 and 40 of the notice; and whereas (22) Pahalagedera Manannalage James Sinno made claim to the said lots 17, 40, and 44 of the notice; and whereas (23) Ketawalage Siriya, (24) Pedikande Manannalage Kiri Baba, (25) Viyannelage Dingiria, (26) ditto Dingira, (27) ditto Sakiya, (28) Pitamune Kankanamalage Ratranhamy, (29) Pedikande Manannalage Kirianchiya, (30) ditto Davitha, (31) ditto Uponsa (minor), (32) ditto Karamnisa (ditto), and (33) ditto Ungua (ditto), made claim to the said lots 40 and 44 of the notice; and whereas (34) Botatela Kiriansa made claim to the said lots 40, 44, 57, and 357 of the notice; and whereas (35) ditto Andirisa (minor), (36) ditto Kirianchiya, (37) ditto Kirinerisa, (38) ditto Abanchiya, (39) ditto Dingiria, and (40) ditto Kiri Baba made claim to the said lots 40, 57, and 357 of the notice; and whereas (41) Samsi Lebbe Marikkar Mohammed Sally, (42) Naina Marikkar Usoof Lebbe, (43) Mohammed Lebbe Marikkar Mohammed Junaid, and (44) Singankutti Atukoralage Sinnoappuhamy made claim to the said lot 351 of the notice; and whereas (45) Chandrasekera Herat Mudiyanse-lage Ran Menike Wijewardena Tennakoon Walawwe Mahatmaya made claim to the said lots 571, 576, 590, and 651 of the notice; and whereas (46) Parapaelle Liyanage Appuhamy, (47) ditto Kaluhamy, and (48) ditto Lekamala Ran Etana made claim to the said lots 221, 259, and 260 of the notice; and whereas (49) Mudduwe Gamaetirallage Kantiratna Mutu Menika, (50) ditto Dingiri Mudiyanse (minor), (51) ditto Madduma Menike (ditto), and (52) ditto Ran Menike *alias* Jayawardena Menike (ditto), made claim to the said lots 215, 221, 401, 418, and 467 of the notice; and whereas (53) Petikiri Arachchillage Dingiri Etana, (54) ditto Herathamý, (55) ditto Honda Etana, (56) ditto Heen Etana, and (57) Kankanamalage Ukku Etana made claim to the said lots 565, 590, 597, and 620 of the notice; and whereas (58) Yakdehi Arachchillage Ran Etana made claim to the said lots 520, 521, 541, 554, 558, 565, 590, 597, 602, 603, and 620 of the notice; and whereas (59) Yakdehi Arachchillage Mituruhamy and (60) ditto Ranhamy made claim to the said lots 520, 521, 541, 554, 558, 565, 602, and 603 of the notice; and whereas (61) Panahetagala Vidanelage Sirimahamy made claim to the said lots 554, 558, 565, 602, and 603 of the notice; and whereas (62) Yakdehi Arachchillage Siriwardenahamy, (63) ditto Appuhmy made claim to the said lots 521, 554, 558, 565, 602, and 603 of the notice; and whereas (64) Yakdehi Arachchillage Huratalhamy, (65) ditto Newatihamy, (66) ditto Maddumahamy, and (67) ditto Ratranhamy made claim to the said lots 521, 541, 554, 558, 565, 602, and 603 of the notice; and whereas (68) Nankandura Ratranhamy made claim to the said lot 172 of the notice; and whereas (69) Nankandura Ran Etana made claim to the said lot 418 of the notice; and whereas (70) Nankandura Punchimahatmaya, (71) Nivitigala Kapuge Somahamy, (72) Nankandurage Ran Etana, (73) ditto Kiri Menike for themselves, and (74) Polwatte Liyanage Ran Etana for herself, and on behalf of (75) Nankandurage Serahamy (minor), (76) ditto Balamahatmaya (ditto), (77) Dasanayake Mudiyanse-lage Kalu Mudiyanse (ditto), and (78) ditto Ran Menike (ditto) made claim to the said lots 221, 401, 405, 407, 412, 414, 416, 418, and 461 of the notice; and whereas (79) Parapaelle Liyanage Yasohamy, and (80) Edussurige Ratranhamy made claim to the said lots 368, 418, and 461 of the notice; and whereas (81) Edussurige Ran Etana and (82) ditto Kiri Etana made claim to the said lots 149, 221, 368, 418, and 461 of the notice; and whereas (83) Madurage Newatihamy, (84) ditto Kaluhamy, (85) ditto Dingirihamy, (86) ditto Setuhamy, (87) ditto Ratranhamy, and (88) Dematahettagamage Sirimalhamy made claim to the said lots 221 and 418 of the notice; (89) Dematahettagamage Ratranhamy, (90) ditto Brahakmanahamy, (91) ditto Wastuhamy, (92) Hettitantiriyelage Sophia Nona for herself, and on behalf of (93) Dematahettagamage Podiappuhamy (minor) and (94) ditto Eslin Nona (ditto), (95) ditto Appuhamy, (96) ditto Menikhamy, daughter of Kirihamy, (97) ditto Ran Etana, (98) ditto Menikhamy, daughter of Gunahamy, (99) Gebbalanage Dingiri Etana for herself, and on behalf of (100) Dematahettagamage Rammalhamy (minor), (101) ditto Ausadahamy (ditto), and (102) ditto Ratranhamy (ditto), (103) ditto Dingirihamy, (104) Kalawane Madduma Bandara Korale Mahatmaya, (105) Pannila Mohottalage Dingiri Mahatmaya, (106) ditto Siri-bohamy made claim to the said lot 221 of the notice; and whereas (107) Naiyandikaralage Kiriganita Cooray made claim to the said lots 3, 11, 17, 40, 67, 69, 149, 172, 221, and 467 of the notice; and whereas (108) Ranamugulana Kiribanta, and (109) ditto Kiribilinda made claim to the said lots 16, 17, 40, 67, 69, and 126 of the notice; and whereas (110) Galassagulane Kirinerisa, (111) Dikheneganhewayalage Kirittina, (112) Galassagulane Laisa, (113) ditto Anonchi, and (114) ditto Lamingira made claim to the said lots 17, 40, 67, and 69 of the notice; and whereas (115) Malwalage Podiya made claim to the said lots 11, 17, 40, 67, 69, 313, and 329 of the notice; and whereas (116) Talagahawattayalage Baronchi, (117) Durakande Kirianchiya, and (118) Wature Vidanelage Ukkurula made claim to the said lots 16 and 126 of the notice; and whereas (119) Delwala Vitaramalage Posathamy, (120) Kapuge Puchi Menike, (121) ditto Mudiyanse, (122) ditto Ran Menike, (123) ditto Podi Menike, (124) Colombugama Vitanage Kiri Etana, (125) Vitaramalage Brahmanahamy, (126) ditto Herathamý, (127) Wewelkandura Nawalage Pinhamy, (128) ditto Pohosathamy, (129) Manamala Mudiyanse-lage Serahamy, (130) Vitanakande Gamaetige Newatihamy, (131) Vitaranage Ran Etana, (132) ditto Kalu Etana, (133) ditto Kaluhamy, (134) ditto Ratranhamy, (135) Vitanekande Gamaetige Rammalhamy, (136) ditto Lamahamy, and (137) Eliyadura Mendris de Silva made claim to the said lots 3 and 204 of the notice; and whereas (138) Sidurupitiye Kapuge Appuhamy made claim to the said lots 3, 204, and 221 of the notice; and whereas (139) Ramanayake Arachchillage Newatihamy, (140) ditto Saummahamy, (141) ditto Dingiri Etana, (142) Ambagahawatte Ramanayake Arachchillage Dingiri Menike, and (143) Herat Mudiyanse-lage Kiri Menike made claim to the said lots 520, 521, and 541 of the notice; and whereas (144) Weerasangili Nekatige Punchikira *alias* James, (145) ditto Punchigura, (146) ditto Silpatura, (147) ditto Punchiganita, (148) ditto Rangiliya (minor), (149) ditto Baba (ditto), and (150) Udahawatte Nekatige Babagura made claim to the said lots 3, 11, 149, and 172 of the notice; and whereas (151) Hakamune Lekamalage Lokumahatmaya, (152) Don Cornelis Abeyanayake made claim to the said lot 259 of the notice; and whereas (153) Hambange Don Hendrick Appuhamy made claim to the said lots 259 and 260 of the notice; and whereas (154) Miyana-wita Gamaetirallage Huratalhamy made claim to the said lots 3, 11, 15, 19, 40, 44, 51, 67, 69, 126, 149, 221, 259, 343, 401, 405, 407, 412, 414, 416, 418, 461, 463, and 465 of the notice; and whereas (155) Polwatte Liyanage Mudalihamy made claim to the said lots 3, 11, 149, 343, and 373 of the notice; and whereas (156) Polwatte Liyanage Siribohamy made claim to the said lots 329, 343, and 373 of the notice; and whereas (157) Polwatte Liyanage Guneratna Lekama made claim to the said lots 126, 343, and 373 of the notice; and whereas (158) Polwatte Liyanage Malhamy, (159) ditto Mohottihamy, (160) ditto Dingirihamy, (161) ditto Sirimalhamy, (162) ditto Honda Etana, (163) ditto Ranpathamy, (164) ditto Lamahamy, and (165) ditto Ratranhamy made claim to the said lots 343 and 373 of the notice; and whereas (166) Wickrema Arachchillage Elandahams and (167) ditto Gorakahamy made claim to the said lots 628, 645, 648, 658, 661, and 662 of the notice; and whereas (168) Wickrema Arachchillage Ratranhamy, (169) ditto Appuhamy, (170) ditto Dingiri Etana, (171) ditto Lamahamy, (172) ditto Puchi Etana, (173) ditto Mudalihamy, and (174) Kankanamalage Bimbarahamy made claim to the said lots 571, 576, 590, 628, 645, 648, 651, 658, 661 and 662 of the notice; and whereas (175) Delwala Nekatige Puchi Ukku, (176) Delwala Pahalawatte Nekatige Kiriganita Gura, and (177) ditto Punchiganita Gura made claim to the said lots 3, 11, and 149 of the notice; and whereas (178) Delwala Nekatige Pahalawatte Dingiri Ganita made claim to the said lots 3, 11, 149, and 221 of the notice; and whereas (179) Delwala Radage Nambuhenaya made claim to the said lots 221, 373, 418, and 463 of the notice; and whereas (180) Pahala Radage Justina Ridi and (181) ditto Nandina Ridi made claim to the said lots 373, 418, and 463 of the notice; and whereas (182) Badahelage Pahalagedera Ran Naide, (183) Badahelage Ran Naide, (184) ditto Ran Appu, and (185) ditto Naihe Appu made claim to the said lots 418, 461 and 467 of the notice; and whereas (186) Kukulege Appuhamy and (187) ditto Sudda Etana made claim to the said lot 126 of the notice; and whereas (188) Simahewayalage Abensura and (189) ditto Baiya made claim to the said lots 40 and 345 of the notice; and whereas (190) Delwala Radage Kirihenaya, (191) ditto Puchi Ridi, (192) Pahala Radage Ranahenaya, (193) ditto Angappulihenaya (minor), (194) ditto Goraki (minor) made claim to the said lots 373 and 418 of the notice; and whereas (195) Parapela Liyanage Mituruhamy, (196) Kandewatte Emanisa, and (197) ditto Podi Sinna made claim to the said lots 215, 221, and 259 of the notice; and whereas (198) Watekande Issanda made claim to the said lot 19 of the notice; and whereas (199) Dematahettagamage Edussurige Somahamy, (200) Dematahettagamage Siribohamy made claim to the said lots 149, 172, 221, 401, 418, and 461 of the notice; and

whereas (201) Wewelkandura Nawalage Kalu Etana, (202) Dematahottagamage Kiri Etana, (203) ditto Dingiri Etana, and (204) ditto Ran Etana made claim to the said lots 3, 149, 172, 221, 401, 418, and 461 of the notice; and whereas (205) Suduhakuralage Punchedi Dingiriya, (206) Kukulege Ran Etana, and (207) ditto Menikhamy made claim to the said lots 15, 40, 126, and 343 of the notice; and whereas (208) Nawalage Podi Appuhamy made claim to the said lots 345, 493, 495, 499, 501, 502, 505, 518, 554, 558, 565, 602, and 603 of the notice; and whereas (209) Nawalage Mituruhamy made claim to the said lots 345, 493, 495, 499, 501, 502, 505, 518, 554, 558, 565, 571, 576, 590, 602, 603, and 651 of the notice; and whereas (210) Nawalage Herathamy and (211) ditto Kirimenike made claim to the said lots 345, 493, 495, 499, 501, 502, 505, 518, 571, 576, 590, and 651 of the notice; and whereas (212) Marakkalaye Sellumma made claim to the said lot 373 of the notice; and whereas (213) Baddege Podi Naide made claim to the said lots 401, 418, and 467 of the notice; and whereas (214) Malwalage Kiri Dinga made claim to the said lots 11, 313, and 329 of the notice; and whereas (215) Wattayalaye Emanisa made claim to the said lots 16, 19, 44, 57, 67, 69, and 101 of the notice; and whereas (216) Wattayalaye Gunasiriya and (217) ditto Duliyanchi made claim to the said lots 19, 44, 57, 67, and 69 of the notice; and whereas (218) Wattayalaye Kiri Kenda made claim to the said lots 19, 40, 44, 57, 67, and 69 of the notice; and whereas (219) Parapella Liyanage Malhamy, (220) ditto Rattranhamy, (221) ditto Appuhamy, and (222) ditto Dingiri Etana made claim to the said lots 172, 215, 221, and 260 of the notice; and whereas (223) Gabbela Baddege Ran Naide made claim to the said lots 343, 349, and 351, of the notice; and whereas (224) Polwatte Liyanage Podihamy made claim to the said lot 69 of the notice; and whereas (225) Arthur Hamilton Ekneligoda Molamure, and (226) Ekneligoda Molamure Kumarihamy made claim to the said lots 351 and 355 of the notice; and whereas (227) Nawalage Rattranhamy and (228) ditto Malhamy made claim to the said lots 499, 504, 505, and 518 of the notice; and whereas (229) Marcellus de Abrew Abeyasinghe made claim to the said lots 3, 17, 40, and 204 of the notice; and whereas Don Carolis Wanasinghe on behalf of (230) Wanasinghe Mudalige Don Cornelis Appuhamy and (231) Waragoda Mudalige Luvina Hamine made claim to the said lots 215, 221, 259, and 260 of the notice; and whereas Hambange Don Cornelis Appuhamy on behalf of (232) Hambange Chandrawathi Podi Hamine (minor) made claim to the said lots 3 and 149 of the notice; and whereas Ratnayake Arachchillage Mudalihamy on behalf of (233) Ratnayake Arachchillage Mohottihamy, (234) Moramudali Arachchillage Mudalihamy, (235) Jatunge Ran Etana for herself, and on behalf of (236) Kalakohu Liyanage Podi Nona (minor), and (237) ditto Babun Singh (ditto), (238) ditto Kaluhamy, (239) ditto Yasohamy, (240) ditto Saummahamy, (241) Dassanayake Mudiyansele Punchedi Mahatmaya, and (242) ditto Rattranhamy, made claim to the said lots 343, 349, and 351 of the notice; and whereas (243) Kuttapitiyalage Rana for himself, and on behalf of (244) ditto Kirinerisa (minor), and (245) ditto Andirisa (ditto), (246) ditto Sapira, (247) ditto Abanchiya, (248) ditto Babanisa, (249) ditto Gerisa, (250) ditto Manonchiya, (251) ditto Pedorisa, (252) Sima Hewaya Baiya, and (253) ditto Abensuwa made claim to the said lots 11 and 15 of the notice; and whereas (254) Durakande Kirittana, and (255) ditto Anonchi made claim to the said lots 11, 15, 16, 17, and 101 of the notice; and whereas (256) Durakande Selenchina, (257) Eratnage Rattranhamy, and (258) Durayalage Petanchiya made claim to the said lots 16, 17, and 101 of the notice; and whereas (259) Durakande Dilisa made claim to the said lots 16 and 17 of the notice; and whereas the said 117th claimant having died during the pendency of the inquiry, his heirs, viz., (117A) Durakande Badapissa was substituted as a claimant; and whereas the said 230th claimant having died during the pendency of the inquiry, his heirs, viz., (230A) Don Carolis Wanasinghe and (230B) Wanasinghe Mudalige Podi Menika (minor) were substituted as claimants; and whereas James Lochore as the duly appointed attorney of the said 1st claimant withdrew the claim of the said 1st claimant to the said lots 1, 2, 3, 4, 6, 7, 9, 10, 11, 12, 14, 15, 16, 17, 18, 19, 20, 23, 26, 28, 29, 32, 34, 35, 37, 39, 40, 41, 43, 44, 47, 52, 54, 57, 67, 69, 77, 78, 87, 92, 96, 98, 101, 118, 126, 134, 138, 140, 141, 144, 149, 150, 167, 172, 177, 187, 192, 195, 200, 203, 204, 211, 212, 214, 215, 216, 219, 220½, 221, 222, 223, 226, 229, 236, 241, 245, 247, 252, 254, 259, 260, 287, 294, 297, 300, 302, 304, 310, 313, 314, 315, 329, 331, 338, 343, 345, 348, 349, 350, 351, 353, 354, 355, 356, 357, 359, 361, 365, 366, 367, 368, 369, 370, 372, 373, 378, 382, 384, 386, 390, 401, 402, 403, 404, 405, 407, 408, 412, 413, 414, 415, 416, 417, 418, 429, 431, 444, 448, 450, 451, 457, 458, 460, 461, 462, 463, 464, 465, 466, 467, 468, 469, 470, 471, 472, 473, 474, 475, 481, 482, 483, 484, 485, 486, 487, 488, 489, 490, 491, 492, 493, 494, 495, 496, 497, 498, 499, 500, 501, 502, 503, 504, 505, 506, 507, 514, 518, 519, 520, 521, 533, 541, 544, 545, 550, 554, 557, 558, 560, 561, 562, 565, 566, 569, 571, 572, 573, 575, 576, 578, 584, 586, 589, 590, 593, 597, 600, 601, 602, 603, 604, 611, 617, 618, 620, 622, 627, 628, 629, 632, 640, 645, 648, 650, 651, 652, 655, 658, 661, 662, 663, and to the remainder of the said lots 3, 215, and 221 of the notice; and whereas the said 4th, 5th, 6th, 7th, 8th, 9th, 10th, 11th, 12th, 13th, 14th, 15th, and 16th claimants having been duly called upon by notices in writing under section 4, sub-section (1), of the said Ordinances, duly served upon them to appear and produce before Mungo Tennent Archibald, Esq., the aforesaid Special Officer, the evidence and documents upon which they might rely in proof of their claim did not so

appear or produce such evidence and documents; and whereas the said 17th claimant entered into an agreement in writing dated the 25th day of November, 1924, whereby in consideration of being declared along with Suduhakurige Kiriyanchiya of Delwala, in equal shares, the owner of 6 acres more or less of lot 17 of the notice and of the said plan, now shown as lot 17C on the same plan, he withdrew his claim to the said lot 40 and to the remainder of the said lot 17 of the notice; and whereas the said 18th claimant entered into an agreement in writing dated the 25th day of November, 1924, whereby in consideration of being declared the owner of 1 acre more or less of lot 17 of the notice and of the said plan, now shown as lot 17I on the same plan, she withdrew her claim to the said lot 40 and to the remainder of the said lot 17 of the notice; and whereas the said 19th claimant entered into an agreement in writing dated the 27th day of November, 1924, and whereas the said 20th, 21st and 22nd claimants entered into an agreement in writing dated the 26th day of November, 1924, whereby in consideration of the said 19th, 20th, 21st, and 22nd claimants being declared the owners, in equal shares, of 2 acres more or less of lot 17 of the notice and of the said plan, now shown as lot 17D on the same plan, the said 19th, 20th, 21st, and 22nd claimants withdrew their claim to the said lot 40 and to the remainder of the said lot 17 of the notice; and whereas the said 22nd, 23rd, 24th, 25th, 26th, 27th, 28th, and 34th claimants withdrew their claim to the said lots 40 and 44 of the notice; and whereas the said 29th and 30th claimants for themselves and the said 24th claimant as the duly appointed representative of the said 31st, 32nd, and 33rd minor claimants entered into an agreement in writing dated the 26th day of November, 1924, whereby in consideration of the said 29th, 30th, 31st, 32nd, and 33rd claimants being declared, in equal shares, the owners of 7 acres more or less of lot 44 of the notice and of the said plan, now shown as lot 44F on the same plan; the said 29th and 30th claimants withdrew their claim and the said 24th claimant withdrew the claim of the said 31st, 32nd, and 33rd minor claimants to the said lot 40 and to the remainder of the said lot 44 of the notice; and whereas the said 34th claimant for himself and as the duly appointed representative of the said 35th minor claimant entered into an agreement in writing dated the 19th day of November, 1924, and whereas the said 36th, 37th, and 38th claimants entered into an agreement in writing dated the 19th day of November, 1924, whereby in consideration of the said 34th, 35th, 36th, 37th, and 38th claimants being declared the purchasers, in the following shares, viz., $\frac{1}{3}$ to the said 34th, 35th and 37th claimants, and $\frac{1}{3}$ to each of the said 36th and 38th claimants, of 2 acres more or less of lot 57 of the notice and of the said plan, now shown as lot 57L on the same plan, upon payment on or before the 28th day of February, 1925, later extended to the 13th day of May, 1925, to the Government Agent at Ratnapura, or to the Settlement Officer, of a sum of Rupees Thirty-two (Rs. 32) only, the said 34th, 36th, 37th and 38th claimants withdrew their claim and the said 34th claimant withdrew the claim of the said 35th minor claimant to the said lots 40 and 357 of the said 35th minor claimant to the said lots 40 and 357 and to the remainder of the said lots 57 of the notice; and whereas the said 39th and 40th claimants withdrew their claim to the said lots 40, 57, and 357 of the notice; and whereas the said 41st, 42nd, 43rd, and 44th claimants entered into an agreement in writing dated the 29th day of November, 1924, whereby in consideration of 7 acres more or less of lot 351 of the notice and of the said plan, now shown as subdivisional lot 351 on the same plan, being abandoned from the notice and settled as private property outside the Waste Lands Ordinances, they withdrew their claim to the remainder of the said lot 351 of the notice; and whereas the said 45th claimant entered into an agreement in writing dated the 30th day of March, 1925, whereby in consideration of being declared the owner of 15 acres more or less of lot 590 of the notice and of the said plan, now shown as lot 590D on the same plan, she withdrew her claim to the said lots 571, 576, 651, and to the remainder of the said lot 590 of the notice; and whereas the said 46th, 47th, and 48th claimants entered into an agreement in writing dated the 24th day of November, 1924, whereby in consideration of 3 acres more or less of lot 221 of the notice and of the said plan, now shown as lot 221P on the same plan, being abandoned from the notice and settled as private property outside the Waste Lands Ordinances, they withdrew their claim to the said lots 259, 260, and to the remainder of the said lot 221 of the notice; and whereas the said 49th claimant entered into an agreement in writing dated the 23rd and 24th days of November, 1924, and whereas Kuruppu Mudiyan-selage Dingiri Mudiyanse as the duly appointed representative of the said 50th, 51st, and 52nd minor claimants entered into an agreement in writing dated the 20th day of November, 1924, whereby in consideration of the said 49th, 50th, 51st, and 52nd claimants being declared the

owners, in equal shares, of 10 acres more or less of lot 418 of the notice and of the said plan, now shown as lot 418 O on the same plan, the said 49th claimant withdrew her claim and the said Kuruppu Mudiyan-selage Dingiri Mudiyanse withdrew the claim of the said 50th, 51st, and 52nd minor claimants to the said lots 401, 467, and to the remainder of the said lot 418 of the notice; and whereas the said 49th claimant entered into an agreement in writing dated the 24th and 26th days of November, 1924, and whereas the said Kuruppu Mudiyan-selage Dingiri Mudiyanse as the duly appointed representative of the said 50th, 51st, and 52nd minor claimants entered into an agreement in writing dated the 24th day of November, 1924, whereby in consideration of the said 49th, 50th, 51st, and 52nd claimants being declared the owners, in equal shares, of 9 acres more or less of lot 215 of the notice and of the said plan, now shown as lot 215B on the same plan, the said 49th claimant withdrew her claim and the said Kuruppu Mudiyan-selage Dingiri Mudiyanse withdrew the claim of the said 50th, 51st, and 52nd minor claimants to the said lot 221 and to the remainder of the said lot 215 of the notice; and whereas the said 53rd, 54th, and 55th claimants entered into an agreement in writing dated the 27th day of November, 1924, whereby in consideration of lots 612 and 615 of the notice and of the said plan being abandoned from the notice and settled as private property outside the Waste Lands Ordinances, they withdrew their claim to the said lots 565, 590, 597, and 620 of the notice; and whereas the said 56th, 57th, and 58th claimants withdrew their claim to the said lots 565, 590, 597, and 620 of the notice; and whereas the said 58th, 59th and 60th claimants entered into an agreement in writing dated the 27th day of November, 1924, whereby in consideration of (a) lots 531 and 536 of the notice and of the said plan and 3 acres more or less of lot 521 of the notice and of the said plan, now shown as subdivisional lot 521 on the same plan, being abandoned from the notice and settled as private property outside the Waste Lands Ordinances, and (b) being declared the owners, in equal shares, of 2 acres more or less of lot 541 of the notice and of the said plan, now shown as lot 541C on the same plan, they withdrew their claim to the said lot 520 and to the remainder of the said lots 521 and 541 of the notice; and whereas the said 58th, 59th, 60th, 61st, 62nd, 63rd, 64th, 65th, and 66th claimants entered into an agreement in writing dated the 27th day of November, 1924; and whereas the said 67th claimant entered into an agreement in writing dated the 29th day of November, 1924, whereby in consideration of 7 acres more or less of lot 554 of the notice and of the said plan, now shown as subdivisional lot 554 on the same plan, being abandoned from the notice and settled as private property outside the Waste Lands Ordinances, the said 58th, 59th, 60th, 61st, 62nd, 63rd, 64th, 65th, 66th, and 67th claimants withdrew their claim to the said lots 558, 565, 602, 603, and to the remainder of the said lot 554 of the notice; and whereas the said 62nd, 63rd, 64th, 65th, and 66th claimants entered into an agreement in writing dated the 27th day of November, 1924, and whereas the said 67th claimant entered into an agreement in writing dated the 29th day of November, 1924, whereby in consideration of lots 531 and 536 of the notice and of the said plan, and 3 acres more or less of lot 521 of the notice and of the said plan, now shown as subdivisional lot 521 on the same plan, being abandoned from the notice and settled as private property outside the Waste Lands Ordinances, they withdrew their claim to the remainder of the said lot 521 of the notice, and the said 64th, 65th, 66th, and 67th claimants withdrew their claim to the said lot 541 of the notice; and whereas the said 68th claimant withdrew his claim to the said lot 172 of the notice; and whereas the said 69th and 70th claimants entered into an agreement in writing dated the 20th day of November, 1924, whereby in consideration of $1\frac{1}{2}$ acres more or less of lot 418 of the notice and of the said plan, now shown as lot 418H on the same plan, being abandoned from the notice and settled as private property outside the Waste Lands Ordinances, they withdrew their claim to the remainder of the said lot 418 of the notice; and whereas the said 70th and 71st claimants entered into an agreement in writing dated the 28th day of November, 1924, whereby in consideration of being declared the owners, in equal shares, of 20 acres more or less of lots 412 and 414 of the notice and of the said plan, now shown as lots 412A and 414A on the same plan, they withdrew their claim to the said lots 221, 401, 405, 407, 416, 418, 461, and to the remainder of the said lots 412 and 414 of the notice; and whereas the said 72nd claimant entered into an agreement in writing dated the 24th day of November, 1924, whereby in consideration of being declared the owner of (a) 4 acres more or less of lot 405 of the notice and of the said plan, now shown as lot 405A on the same plan, (b) $2\frac{1}{2}$ acres more or less of lot 407 of the notice and of the said plan, now shown as lot 407A on the

same plan, and (c) $3\frac{1}{2}$ acres more or less of lot 418 of the notice and of the said plan, now shown as lot 418 Q on the same plan, she withdrew her claim to the said lots 221, 401, 412, 414, 416, 461, and to the remainder of the said lots 405, 407, and 418 of the notice; and whereas the said 73rd claimant and the said 74th claimant for herself and as the duly appointed representative of the said 75th and 76th minor claimants entered into an agreement in writing, dated the 28th day of November, 1924, whereby in consideration of the said 73rd, 75th, and 76th claimants being declared the owners, in the following shares, viz., $\frac{10}{17}$ to the said 75th and 76th claimants and $\frac{7}{17}$ to the said 73rd claimant, subject to the life-interest of the said 74th claimant over the whole extent, of 7 acres more or less of lot 418 of the notice and of the said plan, now shown as lot 418M on the same plan, the said 73rd claimant withdrew his claim and the said 74th claimant withdrew her claim and the claim of the said 75th and 76th minor claimants to the said lots 221, 401, 405, 407, 412, 414, 416, 461, and to the remainder of the said lot 418 of the notice; and whereas Dassanaikē Mudiyansele Rattranhamy as the duly appointed representative of the said 77th and 78th minor claimants entered into an agreement in writing dated the 28th day of November, 1924, whereby in consideration of the said 77th and 78th minor claimants being declared the owners, in equal shares, of 1 acre more or less of lot 407 of the notice and of the said plan, now shown as lot 407B on the same plan, the said Dassanaikē Mudiyansele Rattranhamy withdrew the claim of the said 77th and 78th minor claimants to the said lots 221, 401, 405, 412, 414, 416, 418, 461, and to the remainder of the said lot 407 of the notice; and whereas the said 79th, 80th, and 81st claimants withdrew their claim to the said lots 368, 418, and 461 of the notice; and whereas the said 81st and 82nd claimants entered into an agreement in writing dated the 21st day of November, 1924, whereby in consideration of being declared the owners, in equal shares, of 1 acre more or less of lot 149 of the notice and of the said plan, now shown as lot 149A on the same plan, they withdrew their claim to the remainder of the said lot 149 of the notice; and whereas the said 81st and 82nd claimants withdrew their claim to the said lots 221 and 461 of the notice; and whereas the said 82nd claimant entered into an agreement in writing dated the 19th day of November, 1924, whereby in consideration of being declared the owner of 1 acre more or less of lot 418 of the notice and of the said plan, now shown as lot 418J on the same plan, she withdrew her claim to the said lots 368 and 461 and to the remainder of the said lot 418 of the notice; and whereas the said 83rd and 84th claimants withdrew their claim to the said lots 221 and 418 of the notice; and whereas the said 85th, 86th, and 87th claimants entered into an agreement in writing dated the 20th day of November, 1924, whereby in consideration of being declared the purchasers in equal shares of 1 acre more or less of lot 221 of the notice and of the said plan, upon payment on or before the 28th day of February, 1925, to the Government Agent at Ratnapura, or to the Settlement Officer of a sum of Rupees Sixteen (Rs. 16) only, they withdrew their claim to the said lot 418 and to the remainder of the said lot 221 of the notice; and whereas it was further agreed that in default of such payment the claim of the said 85th, 86th, and 87th claimants to the said portion of land in respect of which the said payment was to be made should also be considered to have been withdrawn and the said portion of land shall be declared under the Waste Lands Ordinances to be the property of the Crown; and whereas the said 85th, 86th, and 87th claimants have failed to make the said payment by the due date; and whereas the claim of the said 85th, 86th, and 87th claimants to the said portion of land is considered to have been withdrawn; and whereas the said 88th claimant entered into an agreement in writing dated the 20th day of November, 1924, whereby in consideration of (a) $1\frac{1}{2}$ acres more or less of lot 418 of the notice and of the said plan, now shown as lot 418X on the same plan, being abandoned from the notice and settled as private property outside the Waste Lands Ordinances, and (b) being declared the owner along with Vitaramalage Rattranhamy, in equal shares, of 1 acre more or less of lot 418 of the notice and of the said plan, now shown as lot 418; on the same plan, he withdrew his claim to the remainder of the said lot 418 of the notice; and whereas the said 88th, 89th, 90th, 91st claimants, the said 92nd claimant for herself and as the duly appointed representative of the said 93rd and 94th minor claimants, the said 95th, 96th, 97th, 98th claimants, and the said 99th claimant for herself and as the duly appointed representative of the said 100th, 101st, and 102nd minor claimants, entered into an agreement in writing dated the 21st day of November, 1924, and whereas the said 103rd claimant entered into an agreement in writing dated the 26th day of November, 1924, whereby in consideration of the said 88th, 89th, 90th, 91st, 92nd, 93rd, 94th, 95th,

96th, 97th, 98th, 100th, 101st, 102nd, and 103rd claimants and Dematahettagamage Punchi Etana *alias* Menikhamy being declared the owners in the following shares, viz., $\frac{1}{5}$ to the said 89th, 90th, 91st, and 103rd claimants, $\frac{1}{40}$ to the said 92nd claimant, $\frac{1}{40}$ to the said 93rd and 94th claimants, $\frac{1}{12}$ to the said 95th claimant, $\frac{1}{24}$ to the said 96th claimant, $\frac{1}{4}$ to the said 88th and 97th claimants, $\frac{1}{4}$ to the said 98th claimant, $\frac{1}{4}$ to the said Dematahettagamage Punchi Etana *alias* Menikhamy, and $\frac{1}{4}$ to the said 100th, 101st, and 102nd claimants subject to the life-interest of the said 99th claimant, of 12 acres more or less of lot 221 of the notice and of the said plan, now shown as lot 221 O on the same plan, the said 88th, 89th, 90th, 91st, 95th, 96th, 97th, 98th, and 103rd claimants withdrew their claim, the said 92nd claimant withdrew her claim and the claim of the said 93rd and 94th minor claimants and the said 99th claimant withdrew her claim and the claim of the said 100th, 101st, and 102nd minor claimants to the remainder of the said lot 221 of the notice; and whereas the said 104th claimant entered into an agreement in writing dated the 21st day of November, 1924, whereby in consideration of being declared the owner of 1 acre more or less of lot 221 of the notice and of the said plan, now shown as lot 221R on the same plan, he withdrew his claim to the remainder of the said lot 221, of the notice; and whereas the said 105th claimant withdrew his claim to the said lot 221 of the notice; and whereas the said 106th claimant entered into an agreement in writing dated the 24th day of November, 1924, and whereas the said 107th claimant entered into an agreement in writing dated the 26th day of November, 1924, whereby in consideration of the said 106th and 107th claimants being declared the purchasers of 1 acre more or less of lot 221 of the notice and of the said plan, now shown as lot 221F on the same plan, upon payment on or before the 28th day of February, 1925, to the Government Agent at Ratnapura, or to the Settlement Officer, of a sum of Rupees Twenty-four (Rs. 24) only, the said 106th and 107th claimants withdrew their claim to the remainder of the said lot 221 of the notice; and whereas the said 107th claimant entered into an agreement in writing dated the 20th day of November, 1924, whereby in consideration of being declared the owner of 8 acres more or less of lots 3 and 172 of the notice and of the said plan, now shown as lots 3 O and 172D on the same plan, he withdrew his claim to the said lots 11, 149, 467, and to the remainder of the said lots 3 and 172 of the notice; and whereas the said 107th, 108th, 109th, 110th and 111th claimants withdrew their claim to the said lots 17, 40, 67, and 69 of the notice; and whereas the said 112th, 113th, 114th, and 115th claimants entered into an agreement in writing dated the 26th day of November, 1924, whereby in consideration of being declared the owners along with (a) Galassagulane Kaluwa and (b) ditto Dinanchiya in the following shares, viz., $\frac{1}{4}$ to the said 112th, 113th, 114th, and 115th claimants and $\frac{1}{2}$ to the said (a) Kaluwa and (b) Dinanchiya, of 6 acres more or less of lots 17 and 69 of the notice and of the said plan, now shown as lots 17E and 69D on the same plan, they withdrew their claim to the said lots 40, 67, and to the remainder of the said lots 17 and 69 of the notice; and whereas the said 115th claimant entered into an agreement in writing dated the 19th day of November, 1924, whereby in consideration of being declared the owner along with (a) Malwalage Amisa and (b) ditto Babasinno, in the following shares, viz., $\frac{1}{2}$ to the said 115th claimant and $\frac{1}{4}$ to each of the said (a) Amisa and (b) Babasinno, of 2 acres more or less of lot 11 of the notice and of the said plan, now shown as lot 11J on the same plan, he withdrew his claim to the said lots 313, 329, and to the remainder of the said lot 11 of the notice; and whereas the said 108th, 109th and 116th claimants entered into an agreement in writing dated the 26th day of November, 1924, and whereas the said 117A claimant entered into an agreement in writing dated the 29th day of November, 1924, whereby in consideration of 3 acres more or less of lot 126 of the notice and of the said plan, now shown as lots 126F and 126G on the same plan, being abandoned from the notice and settled as private property outside the Waste Lands Ordinances, the said 108th, 109th, 116th, and 117A claimants withdrew their claim to the said lot 16 and to the remainder of the said lot 126 of the notice; and whereas the said 118th claimant entered into an agreement in writing dated the 26th day of November, 1924, whereby in consideration of lot 112 of the notice and of the said plan being abandoned from the notice and settled as private property outside the Waste Lands Ordinances, he withdrew his claim to the said lots 16 and 126 of the notice; and whereas the said 119th claimant entered into an agreement in writing dated the 28th day of November, 1924, whereby in consideration of being declared the owner of 5 acres more or less of lot 3 of the notice and of the said plan, now shown as lot 3F on the same plan, he withdrew his claim to the said lot 204 and to the remainder of the said lot 3 of the

notice; and whereas the said 120th claimant entered into an agreement in writing dated the 28th day of November, 1924, whereby in consideration of being declared the owner of 2 acres more or less of lot 3 of the notice and of the said plan, now shown as lot 3M on the same plan, she withdrew her claim to the said lot 204 and to the remainder of the said lot 3 of the notice; and whereas the said 121st, 122nd, 123rd, 124th, 125th, 126th, 127th, 128th, 129th, 130th, 131st, 132nd, and 133rd claimants entered into an agreement in writing dated the 28th day of November, 1924, whereby in consideration of 20 acres more or less of lots 3 and 204 of the notice and of the said plan, now shown as lots 3D, 3E, and 204A on the same plan, being abandoned from the notice and settled as private property outside the Waste Lands Ordinances, they withdrew their claim to the remainder of the said lots 3 and 204 of the notice; and whereas the said 134th, 135th, and 136th claimants entered into an agreement in writing dated the 28th day of November, 1924, whereby in consideration of (a) their being declared, in equal shares, the owners of 5 acres more or less of lots 3 and 204 of the notice and of the said plan, now shown as lots 3F and 204B on the same plan, and (b) Vitaranage Gunerathamy being declared the owner of 1 acre more or less of lot 3 of the notice and of the said plan, now shown as lot 3H on the same plan, they withdrew their claim to the remainder of the said lots 3 and 204 of the notice; and whereas the said 137th and 138th claimants withdrew their claim to the said lots 3 and 204 of the notice; and whereas the said 138th claimant entered into an agreement in writing dated the 28th day of November, 1924, whereby in consideration of 3 acres more or less of lot 221 of the notice and of the said plan, now shown as lot 221R on the same plan, being abandoned from the notice and settled as private property outside the Waste Lands Ordinances, he withdrew his claim to the remainder of the said lot 221 of the notice; and whereas the said 139th claimant entered into an agreement in writing dated the 19th day of November, 1924, and whereas the said 140th and 141st claimants entered into an agreement in writing dated the 21st day of November, 1924, whereby in consideration of a portion of lot 521 of the notice and of the said plan, now shown as subdivisional lot 521 on the same plan, being abandoned from the notice and settled as private property outside the Waste Lands Ordinances, the said 139th, 140th, and 141st claimants withdrew their claim to the said lots 520, 541, and to the remainder of the said lot 521 of the notice; and whereas the said 142nd and 143rd claimants withdrew their claim to the said lots 520, 521, and 541 of the notice; and whereas the said 144th, 145th, 146th, 147th, and Weerasangili Nekatige Dingiri Ganita as the duly appointed representative of the said 148th and 149th minor claimants entered into an agreement in writing dated the 20th day of November, 1924, whereby in consideration of the said 144th, 145th, 146th, 147th, 148th, and 149th claimants being declared the owners, in equal shares, of 2 acres more or less of lot 172 of the notice and of the said plan, now shown as lot 172A on the same plan, the said 144th, 145th, 146th, and 147th claimants withdrew their claim, and the said Weerasangili Nekatige Dingiri Ganita withdrew the claim of the said 148th and 149th minor claimants to the said lots 3, 11, 149, 148th and 149th minor claimants to the said lot 172 of the notice; and to the remainder of the said lot 172 of the notice; and whereas the said 150th claimant entered into an agreement in writing dated the 20th day of November, 1924, whereby in consideration of being declared the owner of 4 acres more or less of lot 172 of the notice and of the said plan, now shown as lot 172C on the same plan, he withdrew his claim to the said lots 3, 11, 149, and to the remainder of the said lot 172 of the notice; and whereas the said 151st claimant entered into an agreement in writing dated the 24th day of November, 1924, whereby in consideration of $\frac{1}{2}$ acre more or less of lot 259 of the notice and of the said plan, now shown as lot 259C on the same plan, being abandoned from the notice and settled as private property outside the Waste Lands Ordinances, he withdrew his claim to the remainder of the said lot 259 of the notice; and whereas the said 152nd, 153rd, and 154th claimants entered into an agreement in writing dated the 24th day of November, 1924, whereby in consideration of $2\frac{1}{2}$ acres more or less of lot 259 of the notice and of the said plan, now shown as lot 259A on the same plan, being abandoned from the notice and settled as private property outside the Waste Lands Ordinances, they withdrew their claim to the remainder of the said lot 259 of the notice and the said 153rd claimant withdrew his claim to the said lot 260 of the notice; and whereas the said 154th claimant withdrew his claim to the said lots 19, 44, 57, 67, and 69th of the notice; and whereas the said 154th claimant entered into an agreement in writing dated the 25th day of November, 1924, whereby in consideration of being declared the owner of 1 acre more or less of lot 11 of the notice and of the said plan, now shown as lot 11M

on the same plan, he withdrew his claim to the said lot 15 and to the remainder of the said lot 11 of the notice; and whereas the said 154th claimant entered into an agreement in writing dated the 28th day of November, 1924, whereby in consideration of being declared the owner of $2\frac{1}{2}$ acres more or less of lot 343 of the notice and of the said plan, now shown as lot 343R on the same plan, he withdrew his claim to the said lots 15, 40, 126, 221, 401, 405, 407, 412, 414, 416, 418, 461, 463, 465, and to the remainder of the said lot 343 of the notice; and whereas the said 154th and 155th claimants entered into an agreement in writing dated the 20th day of November, 1924, whereby in consideration of (a) their being declared the owners, in equal shares, of 1 acre more or less of lot 11 of the notice and of the said plan, now shown as lot 11B on the same plan, and (b) the said 154th claimant being declared the owner of 3 acres more or less of lot 149 of the notice and of the said plan, now shown as lot 149C on the same plan, they withdrew their claim to the said lot 3 and to the remainder of the said lots 11 and 149 of the notice; and whereas the said 155th, 156th, 157th, 158th, 159th, 160th, 161st, 162nd, 163rd, 164th, and 165th claimants entered into an agreement in writing dated the 26th day of November, 1924, whereby in consideration of (a) 3 acres more or less of lot 343 of the notice and of the said plan, now shown as lot 343B on the same plan, being abandoned from the notice and settled as private property outside the Waste Lands Ordinances, (b) their being declared the owners along with Polwatte Liyanage Podihamy and ditto Kiri Etana, in the following shares, namely, $\frac{3}{20}$ to the said 155th claimant, $\frac{3}{20}$ to the said 156th, 157th, and 158th claimants, $\frac{8}{20}$ to the said 159th, 160th, 161st, and 162nd claimants, $\frac{4}{20}$ to the said 163rd, 164th, and 165th claimants, and $\frac{2}{20}$ to the said Polwatte Liyanage Podihamy and ditto Kiri Etana, of (i.) 3 acres more or less of lot 373 of the notice and of the said plan, now shown as lot 373D on the same plan, and (ii.) 12 acres more or less of lot 371 of the notice and of the said plan, now shown as lot 371A on the same plan, they withdrew their claim to the remainder of the said lots 343 and 373 of the notice; and whereas the said 156th claimant entered into an agreement in writing dated the 19th day of November, 1924, whereby in consideration of being declared the owner of 1 acre more or less of lot 329 of the notice and of the said plan, now shown as lot 329C on the same plan, he withdrew his claim to the remainder of the said lot 329 of the notice; and whereas the said 157th claimant entered into an agreement in writing dated the 24th day of November, 1924, whereby in consideration of 1 acre more or less of lot 126 of the notice and of the said plan being abandoned from the notice and settled as private property outside the Waste Lands Ordinances, he withdrew his claim to the remainder of the said lot 126 of the notice; and whereas the said 166th claimant entered into an agreement in writing dated the 28th and 29th days of November, 1924, and whereas the said 167th claimant entered into an agreement in writing dated the 27th day of November, 1924, whereby in consideration of the said 166th and 167th claimants being declared the owners along with the said 168th, 169th, 170th, 171st, 172nd, and 173rd claimants, in the following shares, namely, $\frac{1}{3}$ to each of the said 166th and 167th claimants and $\frac{1}{3}$ to the said 168th, 169th, 170th, 171st, 172nd, and 173rd claimants, of 30 acres more or less of lot 645 of the notice and of the said plan, now shown as subdivisional lot 645 on the same plan, the said 166th and 167th claimants withdrew their claim to the said lots 628, 648, 658, 661, 662, and to the remainder of the said lot 645 of the notice; and whereas the said 168th, 169th, 170th, 171st, and 172nd claimants entered into an agreement in writing dated the 27th day of November, 1924, and whereas the said 173rd claimant entered into an agreement in writing dated the 29th day of November, 1924, whereby in consideration of (a) the said 168th, 169th, 170th, 171st, and 172nd claimants being declared the owners along with the said 166th, 167th, and 173rd claimants, in the following shares, namely, $\frac{1}{3}$ to each of the said 166th and 167th claimants and $\frac{1}{3}$ to the said 168th, 169th, 170th, 171st, 172nd, and 173rd claimants, of 30 acres more or less of lot 645 of the notice and of the said plan, now shown as subdivisional lot 645 on the same plan, and (b) the said 168th, 169th, 170th, 171st, and 172nd claimants being declared the owners along with said 173rd claimant, in equal shares, i.e., $\frac{1}{5}$ each, of 15 acres more or less of lot 571 of the notice and of the said plan, now shown as lot 571A on the same plan, the said 168th, 169th, 170th, 171st, 172nd, and 173rd claimants withdrew their claim to the said lots 576, 590, 628, 648, 651, 658, 661, 662, and to the remainder of the said lots 571 and 645 of the notice; and whereas the said 174th claimant withdrew his claim to the said lots 571, 576, 590, 628, 645, 648, 651, 658, 661, and 662 of the notice; and whereas the said 175th claimant entered into an agreement in writing dated the 25th day of November,

1924, and whereas the said 176th, 177th, and 178th claimants entered into an agreement in writing dated the 20th day of November, 1924, whereby in consideration of the said 175th, 176th, 177th, and 178th claimants being declared the owners in the following shares, namely, $\frac{1}{3}$ to the said 175th claimant, $\frac{1}{3}$ to the said 176th and 177th claimants, and $\frac{1}{3}$ to the said 178th claimants, of 2 acres more or less of lot 149 of the notice and of the said plan, now shown as lot 149E on the same plan, the said 175th, 176th, 177th, and 178th claimants withdrew their claim to the said lots 3, 11 and to the remainder of the said lot 149 of the notice; and whereas the said 178th and 179th claimants entered into an agreement in writing dated the 21st day of November, 1924, whereby in consideration of being declared the owners, in equal shares, of 1 acre more or less of lot 221 of the notice and of the said plan, now shown as lot 221R on the same plan, they withdrew their claim to the remainder of the said lot 221 of the notice; and whereas the said 179th and 180th claimants entered into an agreement in writing dated the 19th day of November, 1924, whereby in consideration of being declared the owners of 1 acre more or less of lot 418 of the notice and of the said plan, now shown as lot 418D on the same plan, they withdrew their claim to the said lots 373, 463, and to the remainder of the said lot 418 of the notice; and whereas the said 181st claimant entered into an agreement in writing dated the 21st day of November, 1924, whereby in consideration of being declared the owner of $\frac{1}{2}$ acre more or less of lot 418 of the notice and of the said plan, now shown as lot 418E on the same plan, she withdrew her claim to the said lots 373, 463, and to the remainder of the said lot 418 of the notice; and whereas the said 182nd, 183rd, 184th, and 185th claimants entered into an agreement in writing dated the 20th day of November, 1924, whereby in consideration of being declared, in equal shares, the purchasers of 1 acre more or less of lot 418 of the notice and of the said plan, now shown as lot 418 I on the same plan, upon payment on or before the 28th day of February, 1925, to the Government Agent at Ratnapura, or to the Settlement Officer, of a sum of Rupees Sixteen (Rs. 16) only, they withdrew their claim to the said lots 461, 467, and to the remainder of the said lot 418 of the notice; and whereas the said 186th and 187th claimants entered into an agreement in writing dated the 24th day of November, 1924, whereby in consideration of being declared, in equal shares, the owners of 1 acre more or less of lot 126 of the notice and of the said plan, now shown as lot 126B on the same plan, they withdrew their claim to the remainder of the said lot 126 of the notice; and whereas the said 188th and 189th claimants entered into two agreements in writing dated the 19th day of November, 1924, and the 23rd day of November, 1924, respectively, whereby in consideration of being declared the purchasers, in equal shares, of 1 acre more or less of lot 345 of the notice and of the said plan, upon payment on or before the 28th day of February, 1925, to the Government Agent at Ratnapura, or to the Settlement Officer, of a sum of Rupees Sixteen (Rs. 16) only, they withdrew their claim to the said lot 40 and to the remainder of the said lot 345 of the notice; and whereas it was further agreed that in default of such payment the claim of the said 188th and 189th claimants to the said portion of land in respect of which the said payment was to be made should also be considered to have been withdrawn and the said portion of land shall be declared under the Waste Lands Ordinances to be the property of the Crown; and whereas the said 188th and 189th claimants have failed to make the said payment by the due date; and whereas the claim of the said 188th and 189th claimants to the said portion of land is considered to have been withdrawn; and whereas the said 190th claimant entered into an agreement in writing dated the 19th day of November, 1924, whereby in consideration of being declared the owner of $1\frac{1}{4}$ acres more or less of lot 373 of the notice and of the said plan, now shown as lot 373C on the same plan, he withdrew his claim to the said lot 418 and to the remainder of the said lot 373 of the notice; and whereas the said 191st claimant withdrew her claim to the said lots 373 and 418 of the notice; and whereas the said 192nd claimant for himself and as the duly appointed representative of the said 193rd minor claimant entered into an agreement in writing dated the 19th day of November, 1924, and whereas Ihalaradage Ranahenaya as the duly appointed representative of the said 194th minor claimant entered into an agreement in writing dated the 25th day of November, 1924, whereby in consideration of the said 192nd, 193rd and 194th claimants being declared the owners, in equal shares, of (a) 2 acres more or less of lot 373 of the notice and of the said plan, now shown as lot 373B on the same plan, and (b) 2 acres more or less of lot 418 of the notice and of the said plan, now shown as lot 418C on the same plan, the said 192nd claimant withdrew his claim and the claim of the said 193rd minor claimant and the said Ihalaradage

Ranahenaya withdrew the claim of the said 194th minor claimant to the remainder of the said lots 373 and 418 of the notice; and whereas the said 195th claimant withdrew his claim to the said lots 215, 221, and 259 of the notice; and whereas the said 196th and 197th claimants entered into an agreement in writing dated the 30th day of March, 1928, whereby in consideration of being declared the owners, in equal shares, of 4 acres more or less of lot 215 of the notice and of the said plan, now shown as lot 215F on the same plan, they withdrew their claim to the said lots 221, 259, and to the remainder of the said lot 215 of the notice; and whereas the said 198th claimant entered into an agreement in writing dated the 26th day of November, 1924, whereby in consideration of 1 acre more or less of lot 19 of the notice and of the said plan, now shown as lot 19 I on the same plan, being abandoned from the notice and settled as private property outside the Waste Lands Ordinances, she withdrew her claim to the remainder of the said lot 19 of the notice; and whereas the said 199th claimant entered into an agreement in writing dated the 21st day of November, 1924, whereby in consideration of being declared the owner along with Demattahettagama Gunahamy in the following shares, namely, $\frac{1}{3}$ to the said 199th claimant and $\frac{2}{3}$ to the said Gunahamy, of 4 acres more or less of lot 172 of the notice and of the said plan, now shown as lot 172F on the same plan, she withdrew her claim to the said lots 149, 221, 401, 418, and to the remainder of the said lot 172 of the notice; and whereas the said 200th, 202nd, 203rd, and 204th claimants entered into an agreement in writing dated the 21st day of November, 1924, whereby in consideration of being declared the owners, in equal shares, of (i.) 2 acres more or less of lot 172 of the notice and of the said plan, now shown as lot 172B on the same plan, and (ii.) 5 acres more or less of lot 418 of the notice and of the said plan, now shown as lot 418G on the same plan, they withdrew their claim to the said lots 149, 221, 401, 461, and to the remainder of the said lots 172 and 418 of the notice, and the said 202nd, 203rd and 204th claimants withdrew their claim to the said lot 3 of the notice; and whereas the said 201st claimant withdrew her claim to the said lots 3, 149, 172, 221, 401, 418, and 461, of the notice; and whereas the said 205th claimant entered into an agreement in writing dated the 24th day of November, 1924, whereby in consideration of being declared the owner of 1 acre more or less of lot 126 of the notice and of the said plan, now shown as lot 126C on the same plan, he withdrew his claim to the said lots 15, 40, 343, and to the remainder of the said lot 126 of the notice; and whereas the said 206th claimant entered into an agreement in writing dated the 24th day of November, 1924, and whereas the said 207th claimant entered into an agreement in writing dated the 26th day of November, 1924, whereby in consideration of the said 206th and 207th claimants being declared the owners along with Kukulege Punchi Etana, in equal shares, i.e., $\frac{1}{2}$ each, of 3 acres more or less of lot 126 of the notice and of the said plan, now shown as lot 126E on the same plan, they withdrew their claim to the said lots 15, 40, 343, and to the remainder of the said lot 126 of the notice; and whereas the said 208th and 209th claimants entered into an agreement in writing dated the 27th day of November, 1924, whereby in consideration of (a) 7 acres more or less of lot 554 of the notice and of the said plan, now shown as subdivisional lot 554 on the same plan, being abandoned from the notice and settled as private property outside the Waste Lands Ordinances, and (b) being declared, in equal shares, the owners of 3 acres more or less of lots 558 and 565 of the notice and of the said plan, now shown as lot 565A on the same plan; they withdrew their claim to the said lots 602, 603, and to the remainder of the said lots 554, 558, and 565 of the notice; and whereas the said 208th, 209th, 210th, and 211th claimants entered into an agreement in writing dated the 27th day of November, 1924, whereby in consideration of (a) $4\frac{1}{2}$ acres more or less of lots 505 and 518 of the notice and of the said plan, now shown as subdivisional lots 505B and 518 on the same plan, being abandoned from the notice and settled as private property outside the Waste Lands Ordinances and (b) being declared, in equal shares, the owners of 22 acres more or less of lot 495 of the notice and of the said plan, now shown as lot 495F on the same plan, they withdrew their claim to the said lots 345, 493, 499, 501, 502, and to the remainder of the said lots 495, 505, and 518 of the notice; and whereas the said 209th, 210th, and 211th claimants entered into an agreement in writing dated the 27th day of November, 1924, whereby in consideration of being declared the owners in equal shares, of 15 acres more or less of lot 590 of the notice and of the said plan, now shown as lot 590C on the same plan, they withdrew their claim to the said lots 571, 576, 651, and to the remainder of the said lot 590 of the notice; and whereas the said 212th claimant withdrew her claim to the said lot 373 of the notice; and whereas the said

213th claimant withdrew his claim to the said lots 401, 418, and 467 of the notice; and whereas the said 214th claimant entered into an agreement in writing dated the 20th day of November, 1924, whereby in consideration of being declared the owner of 1 acre more or less of lot 329 of the notice and of the said plan, now shown as lot 329D on the same plan, he withdrew his claim to the said lots 11, 313, and to the remainder of the said lot 329 of the notice; and whereas the said 215th claimant withdrew his claim to the said lots 16 and 101 of the notice; and whereas the said 215th, 216th, 217th, and 218th claimants entered into an agreement in writing dated the 26th day of November, 1924, whereby in consideration of being declared the owners in the following shares, namely, 2/9 to each of the said 215th, 217th, and 218th claimants and $\frac{1}{3}$ to the said 216th claimant, of 9 acres more or less of lots 19 and 67 of the notice and of the said plan, now shown as subdivisiveal lots 19r and 67 on the same plan, they withdrew their claim to the said lots 44, 57, 69, and to the remainder of the said lots 19 and 67 of the notice; and whereas the said 218th claimant entered into an agreement in writing dated the 26th day of November, 1924, whereby in consideration of being declared the owner along with Wattayalaye Ukku Pina in equal shares, of 2 acres more or less of lot 44 of the notice and of the said plan, now shown as lot 44E on the same plan, he withdrew his claim to the said lot 40 and to the remainder of the said lot 44 of the notice; and whereas the said 219th, 220th, 221st, and 222nd claimants entered into an agreement in writing dated the 24th day of November, 1924, whereby in consideration of being declared the owners along with Parapella Liyanage Kiri Etana, in the following shares, namely, $\frac{1}{3}$ to the said 219th, 220th, 221st, and 222nd claimants and $\frac{1}{3}$ to the said Kiri Etana, of 1 acre more or less of lot 260 of the notice and of the said plan, now shown as lot 260B on the same plan, they withdrew their claim to the said lots 172, 215, 221, and to the remainder of the said lot 260 of the notice; and whereas the said 223rd claimant entered into an agreement in writing dated the 29th day of November, 1924, whereby in consideration of being declared the owner of 3 acres more or less of lot 351 of the notice and of the said plan, now shown as lot 351G on the same plan, he withdrew his claim to the said lots 343, 349, 371, and to the remainder of the said lot 351 of the notice; and whereas the said 224th claimant entered into an agreement in writing dated the 26th day of November, 1924, whereby in consideration of being declared the owner of 1 acre more or less of lot 69 of the notice and of the said plan, now shown as lot 69B on the same plan, he withdrew his claim to the remainder of the said lot 69 of the notice; and whereas the said 225th claimant entered into an agreement in writing dated the 7th day of May, 1925, and whereas the said 226th claimant entered into an agreement in writing dated the 28th and 30th days of May, 1925, whereby in consideration of (i.) the balance of lot 371 of the notice and of the said plan, after excluding 12 acres more or less, now shown as subdivisiveal lots 371 and 371B on the same plan, (ii.) 7 acres more or less of lot 351 of the notice and of the said plan, now shown as subdivisiveal lot 351 on the same plan, (iii.) 7 acres more or less of lot 351 of the notice and of the said plan, now shown as lot 351C on the same plan, and (iv.) lots 8, 42, 48, 51, 136, 146, 148, 151, 168, 175, 186, 188, 190, 194, 196, 209, 213, 217, 224, 225, 227, 239, 242, 257, 265, 267, 308, 320, 326, 360, 375, 377, 385, 395, 399, 400, 420, 426, 433, 434, 436, 440, 442, 443, 445, 449, 459, 477, 478, 542, 556, 559, 563, 630, 615, 653, and 657 of the notice and of the said plan being abandoned from the notice and settled as private property outside the Waste Lands Ordinances, the said 225th and 226th claimants withdrew their claim to the said lot 355 and to the remainder of the said lot 351 of the notice; and whereas the said 227th claimant entered into an agreement in writing dated the 27th day of November, 1924, and whereas the said 228th claimant entered into an agreement in writing dated the 28th and 29th days of November, 1924, whereby in consideration of (a) 3 acres more or less of lot 505 of the notice and of the said plan, now shown as lot 505B on the same plan, and (b) $1\frac{1}{2}$ acres more or less of lot 518 of the notice and of the said plan, now shown as subdivisiveal lot 518 on the same plan, being abandoned from the notice and settled as private property outside the Waste Lands Ordinances, the said 227th and 228th claimants withdrew their claim to the said lots 499, 504, and to the remainder of the said lots 505 and 518 of the notice; and whereas the said 229th claimant entered into an agreement in writing dated the 11th day of March, 1925, whereby in consideration of being declared the owner of 5 acres more or less of lot 3 of the notice and of the said plan, now shown as lot 3I on the same plan, he withdrew his claim to the said lots 17, 40, 204, and to the remainder of the said lot 3 of the notice; and whereas the said 231st claimant entered into an

agreement in writing dated the 25th and 26th days of November, 1924, and whereas the said 230A claimant for himself and as the duly appointed representative of the said 230B minor claimant entered into an agreement in writing dated the 24th day of November, 1924, whereby in consideration of the said 231st, 230A and 230B claimants being declared the owners, in equal shares, of 3 acres more or less of lot 221 of the notice and of the said plan, now shown as lot 221A on the same plan, the said 231st claimant withdrew her claim and the said 230A claimant withdrew his claim and the claim of the said 230B minor claimant to the said lots 215, 259, 260, and to the remainder of the said lot 221 of the notice; and whereas the said Hambange Don Cornelis Appuhamy as the duly appointed representative of the said 232nd minor claimant entered into an agreement in writing dated the 20th day of November, 1924, whereby in consideration of the said 232nd minor claimant being declared the purchaser of 1 acre more or less of lot 149 of the notice and of the said plan, now shown as lot 149D on the same plan, upon payment on or before the 28th day of February, 1925, to the Government Agent at Ratnapura, or to the Settlement Officer, of a sum of Rupees sixteen (Rs. 16) only, the said Hambange Don Cornelis Appuhamy withdrew the claim of the said 232nd minor claimant to the said lot 3 and to the remainder of the said lot 149 of the notice; and whereas the said 233rd and 234th claimants withdrew their claim to the said lots 94, 343, 349, and 351 of the notice; and whereas the said 235th claimant for herself and as the duly appointed representative of the said 236th and 237th minor claimants entered into an agreement in writing dated the 29th day of November, 1924, whereby in consideration of (a) lot 94 of the notice and of the said plan being abandoned from the notice and settled as private property outside the Waste Lands Ordinances and (b) the said 236th and 237th minor claimants being declared the owners, in equal shares, subject to the life-interest of the said 235th claimant, of 1 acre more or less of lot 343 of the notice and of the said plan, now shown as lot 343I on the same plan, she withdrew her claim and the claim of the said 236th and 237th minor claimants to the said lots 349, 351, and to the remainder of the said lot 343 of the notice; and whereas the said 238th claimant entered into an agreement in writing dated the 29th day of November, 1924, whereby in consideration of (a) lot 94 of the notice and of the said plan being abandoned from the notice and settled as private property outside the Waste Lands Ordinances and (b) being declared the owner along with Kalakoku Liyanage Saummahamy, in equal shares, of 1 acre more or less of lot 351 of the notice and of the said plan, now shown as lot 351E on the same plan, the said 238th claimant withdrew claim to the said lots 343, 349, and to the remainder of the said lot 351 of the notice; and whereas the said 239th claimant entered into an agreement in writing dated the 29th day of November, 1924, whereby in consideration of (a) lot 94 of the notice and of the said plan being abandoned from the notice and settled as private property outside the Waste Lands Ordinances and (b) being declared the owner of 2 acres more or less of lot 351 of the notice and of the said plan, now shown as lot 351F on the same plan, she withdrew her claim to the said lots 343, 349, and to the remainder of the said lot 351 of the notice; and whereas the said 240th claimant entered into an agreement in writing dated the 29th day of November, 1924, whereby in consideration of (a) lot 94 of the notice and of the said plan and 7 acres more or less of lot 351 of the notice and of the said plan, now shown as subdivisiveal lot 351 on the same plan, being abandoned from the notice and settled as private property outside the Waste Lands Ordinances, and (b) being declared the owner of 2 acres more or less of lot 343 of the notice and of the said plan, now shown as lot 343G on the same plan, the said 240th claimant withdrew claim to the said lot 349 and to the remainder of the said lots 343 and 351 of the notice; and whereas the said 241st claimant entered into an agreement in writing dated the 29th day of November, 1924, whereby in consideration of (a) lot 94 of the notice and of the said plan and 7 acres more or less of lot 351 of the notice and of the said plan now shown as subdivisiveal lot 351 on the same plan, being abandoned from the notice and settled as private property outside the Waste Lands Ordinances and (b) being declared the owner of 3 acres more or less of lots 343 and 349 of the notice and of the said plan, now shown as subdivisiveal lots 343H and 349 on the same plan, he withdrew his claim to the remainder of the said lots 343, 349, and 351 of the notice; and whereas the said 242nd claimant entered into an agreement in writing dated the 29th day of November, 1924, whereby in consideration of (a) lot 94 of the notice and of the said plan and 7 acres more or less of lot 351 of the notice and of the said plan, now shown as subdivisiveal lot 351 on the same plan, being abandoned from the notice and settled as private property outside the Waste Lands Ordinances and (b)

being declared the owner of 5 acres more or less of lot 351 of the notice and of the said plan, now shown as lot 351 I on the same plan, he withdrew his claim to the said lots 343, 349 and to the remainder of the said lot 351 of the notice; and whereas the said 243rd claimant entered into an agreement in writing dated the 27th day of November, 1924, and whereas the said 247th, 248th, 249th, 250th, 251st, 252nd, 253rd, 254th, and 255th claimants entered into an agreement in writing dated the 25th day of November, 1924, whereby in consideration of 3 acres more or less of lots 11 and 15 of the notice and of the said plan, now shown as lot 11N on the same plan, being abandoned from the notice and settled as private property outside the Waste Lands Ordinances, they withdrew their claim to the remainder of the said lots 11 and 15 of the notice; and whereas the said 246th claimant for herself and Kuttapittiyalage Abanchiya as the duly appointed representative of the said 244th and 245th minor claimants entered into an agreement in writing dated the 25th day of November, 1924, whereby in consideration of the said 244th, 245th and 246th claimants being declared the owners in the following shares, namely, $\frac{1}{4}$ to each of the said 244th and 245th claimants and $\frac{1}{2}$ to the said 246th claimant of 2 acres more or less of lot 11 of the notice and of the said plan, now shown as lot 11L on the same plan, the said 246th claimant withdrew her claim and the said Kuttapittiyalage Abanchiya withdrew the claim of the said 244th and 245th minor claimants to the said lot 15, and to the remainder of the said lot 11 of the notice; and whereas the said 254th, 255th, 256th, 257th, 258th and 259th claimants entered into an agreement in writing dated the 25th day of November, 1924, whereby in consideration of being declared the owners in the following shares, namely, $\frac{1}{4}$ to the said 254th claimant, $\frac{1}{4}$ to the said 255th and 256th claimants, $\frac{1}{4}$ to the said 257th and 259th claimants, and $\frac{1}{2}$ to the said 258th claimant of 2 acres more or less of lots 16 and 17 of the notice and of the said plan now shown as lots 16A and 17A on the same plan, they withdrew their claim to the remainder of the said lots 16 and 17 of the notice and the said 254th, 255th, 256th, 257th, and 258th claimants withdrew their claim to the said lot 10I of the notice; I, Leslie Arthur Northcroft, Special Officer appointed under section 28 of the said Ordinances, under and by virtue of the powers vested in me in that behalf by section 4 of the said Ordinances, do hereby on this 4th day of September, 1930, order and declare under section 4, sub-section (1), of the said Ordinances, that the said lands or portions thereof, as more fully described herein below, are the property of the Crown.

Description of the Lands referred to.

The following lots situated in the village of Delwala, in the Meda pattu of the Nawadun korale of the Ratnapura District, in the Province of Sabaragamuwa:—

Block survey preliminary plan No. 159.

Lot.	Name of Land.	Extent, A. R. P.
1	Nuga-dola (stream) (part of)	1 0 12
2	Indigahahene-dola (stream)	0 1 8
3	Yakkanatanahenyaya, Getagahahenyaya and Tennapitahena	182 3 39
3A	Galpoththehenyaya and Getapahalagulana (reservation for Heenatiyangala-dola)	4 2 29
3C	Getapahalagulana and Indigahahenyaya (reservation for Nuga-dola and Bungiriya-dola)	8 1 15
3E	Getapahalagulana and Galpoththehenyaya (reservation for Bungiriya-dola)	4 0 23
3K	Yakkanatanahenyaya <i>alias</i> Getapahalagulana (reservation for Delwala-ganga)	0 3 26
3L	Yakkanatanahenyaya <i>alias</i> Getapahalagulana (reservation for Delwala-ganga)	1 2 16
3N	Yakkanatanahenyaya <i>alias</i> Getapahalagulana (reservation for Delwala-ganga)	1 2 17
3P	Willahena and Getagahahenyaya (reservation for Heenatiyangala-dola)	5 2 5
3Q	Willahena, Getagahahenyaya	34 1 13
3R	Getagahahenyaya, Tennapitahena	7 0 34
4	Heenatiyangala-dola	3 1 18
6	Pita-ela	0 0 11
7	Kadihumbahahene-dola	0 3 14

Lot.	Name of Land.	Extent, A. R. P.
9	Heenatiyangala-dola <i>alias</i> Udugala-yaye-dola	1 1 34
10	Rajamegale-ela	0 2 6
11	Bandarahena, Batahena, Helayhena, Peeladolahena, Puhuarambehena, Minimaruhenya, Thalagahahenyaya, Pashawulahena, and Galapalahena	228 2 17
11A	Puhuarambehena and Minimaruhenya	9 1 3
11C	Talagahahenyaya (reservation for Heenatiyangala-dola)	1 0 30
11D	Bandarahena (reservation for Gansabhawa road)	0 0 11
11E	Bandarahena, Batahena, and Peeladolahena (reservation for Peeladolahena)	7 1 8
11F	Batahena and Bandarahena	27 2 32
11G	Bandarahena (reservation for Gansabhawa road)	0 0 26
11H	Batahena and Bandarahena (reservation for Kuruminikote-dola)	3 3 0
11I	Bandarahena and Rattanehena (reservation for Gansabhawa road)	0 1 16
11K	Rattanehena (reservation for Ketilale-dola)	0 1 11
11O	Helayhena <i>alias</i> Gallenagawahenyaya (reservation for footpath)	0 2 6
12	Kurunduketiye-dola	0 3 10
14	Adipara (footpath)	0 1 9
15	Helayhena, Eraminiyadolehena, Ranamukayahena, Duraiyayehena	67 3 12
15A	Helayhena (reservation for footpath)	0 2 18
15B	Ditto (reservation for Ketilale-dola)	1 3 0
16	Horakotuwemukalana	64 2 34
16B	Ditto (reservation for Ketilale-dola)	1 0 29
16C	Ranamugalanewatta <i>alias</i> Horakotuwemukalana	0 0 16
17	Bewilehena, Dorakandahena, Totillagahahena, and Doragulanehena	41 3 4
17B	Alugodagahagawahena <i>alias</i> Bewilehenyaya (reservation for stream)	1 1 34
17F	Galpelahena <i>alias</i> Bewilehenyaya (reservation for stream)	0 0 25
17G	Galpelahena <i>alias</i> Bewilehenyaya (reservation for stream)	0 1 6
17H	Eriyagahadeniyehena, Galpelahena <i>alias</i> Bewilehenyaya (reservation for stream)	1 0 23
17J	Eriyagahadeniyehena, Galpelahena <i>alias</i> Bewilehenyaya (reservation for Gansabhawa road)	0 0 4
17K	Katahorehena <i>alias</i> Bewilehenyaya (reservation for trig. station)	0 2 28
18	Horakotuwemukalana	38 1 21
19	Warawehena, Hinegawahena, Ihalatennehena	71 3 7
19A	Ihalatennehena <i>alias</i> Warawehenyaya (reservation for footpath)	0 0 11
19B	Ihalatennehena <i>alias</i> Warawehenyaya (reservation for paddy field)	1 0 0
19C	Ihalatennehena <i>alias</i> Warawehenyaya (reservation for footpath)	0 0 2
19D	Lindagawahena (reservation for paddy field)	0 0 22
19E	Hinnegawahena <i>alias</i> Warawehenyaya (reservation for footpath)	0 0 6
19F	Hinnegawahena <i>alias</i> Warawehenyaya (reservation for footpath)	0 1 33
19G	Warawehena (reservation for paddy field)	0 1 38
19H	Getapahalakumburehena <i>alias</i> Warawehenyaya (reservation for stream)	1 2 6
19K	Annakkagalapittieniyehena <i>alias</i> Warawehenyaya	0 1 27
19L	Ihalatennehena <i>alias</i> Warawehenyaya	1 0 7
20	Adipara (footpath)	0 1 20
23	Pita-ela (stream)	0 0 4
26	Ela (stream)	0 0 4
28	Miyangulane-ela (dry stream)	0 0 14
29	Pita-ela (stream)	0 0 16
32	Do.	0 0 8
34	Do.	0 0 4
35	Atalahene-dola (dry stream)	0 0 9
37	Pita-ela (stream)	0 0 11
39	Do.	0 0 10
40	Bandarahena, Galakumburahena, Aligodalahena, Nugakapuwahena, and Amunuwalahenyaya	250 3 21

Lot.	Name of Land.	Extent, A. R. P.	Lot.	Name of Land.	Extent, A. R. P.
40A	Galakumburehena (reservation for footpath)	0 0 9	69E	Puwakgahadeniyehena <i>alias</i> Pinnakolahenyaya (reservation for stream)	0 2 30
40B	Do. (reservation for stream)	0 1 4	69F	Bogahawadiyehena (reservation for stream)	0 1 19
40C	Do. (reservation for paddy field)	0 3 37	69G	Irrigation channel	0 0 6
40D	Do. (reservation for stream)	1 0 0	69H	Bogahawadiyehena (reservation for irrigation channel)	0 1 0
40E	Do. (reservation for paddy field)	1 2 13	69I	Pinnakolahena	0 2 13
40F	Do. (reservation for stream)	0 2 10	77	Gansabhawapara	5 1 27
40G	Galakumburehena and Aligodalahena (reservation for paddy field)	7 0 1	78	Galessegulane-dola, Inn-dola (stream)	0 1 5
40H	Aligodalahena, Bandarahena, and Tennaudahenyaya (reservation for stream)	4 2 14	87	Totillagahena, Alugodagahagawahena	1 3 0
40I	Bandarahena and Tennaudahenyaya (reservation for paddy field)	1 1 28	92	Iriyadeniyehena	0 1 0
40J	Bandarahena and Tennaudahenyaya (reservation for Gansabawa road)	0 3 27	96	Ela (stream)	0 0 13
40K	Bandarahena and Tennaudahenyaya (reservation for stream)	0 2 28	98	Ela (stream)	0 0 1
40L	Amunuwalahenyaya and Tennaudahenyaya (reservation for stream)	3 3 7	101	Durakandehena	2 1 1
41	Puwakgaha-ela (stream)	0 1 24	118	Menunpanguwehena	3 3 6
43	Beliatte-ela-dola	2 3 25	126	Niyandagalahena and Horakotiyyahena	5 2 24
44	Dikdeniyehena, Dalukgalahena, Kiriwanakumburehena, Keenagawahena, and Kinnegawahena	33 0 16	126A	Niyandagalahenedeniyekumbura	0 1 19
44A	Dikdeniyehena, Dalukgalahena (reservation for paddy field)	2 1 20	126B	Niyandagalahena	1 0 9
44B	Dikdeniyehena <i>alias</i> Dalukgalahenyaya (reservation for Beliathele-dola)	1 1 2	126H	Andagahanagalahena, Erraladeniyehena, Dodangahaliyaddehena (reservation for stream)	2 0 1
44C	Dikdeniyehena <i>alias</i> Dalukgalahenyaya (reservation for stream)	0 0 27	126I	Dodangahaliyaddehena <i>alias</i> Andagahanagalagawahenyaya (reservation for Gansabhawa road)	0 0 1
44D	Dikdeniyehena <i>alias</i> Dalukgalahenyaya (reservation for footpath)	0 0 4	134	Ketillaela-dola (stream)	0 1 33
44G	Do. (do.)	0 0 6	138	Kadaduragulane-dola (stream)	0 0 14
44H	Dikdeniyehena, Hinnegawahena <i>alias</i> Dalukgalahenyaya (reservation for footpath)	0 1 34	140	Kuruminikota-dola (stream)	0 1 4
44I	Keenagawahenawatta <i>alias</i> Dalukgalahenyaya	0 0 26	141	Peelle-dola	0 2 13
44J	Kiriwanakumburehena <i>alias</i> Dalukgalahenyaya (reservation for stream)	1 2 3	144	Ela (irrigation channel)	0 0 20
44K	Kiriwanakumbure-ela (stream)	0 0 12	149	Yakkanatanahenyaya <i>alias</i> Yaggalehena	3 1 29
44L	Kiriwanakumburehena <i>alias</i> Dalukgalahenyaya (reservation for paddy field)	1 0 8	149B	Do.	2 1 9
44M	Bodahkumburehena <i>alias</i> Dalukgalahenyaya (reservation for paddy field)	1 0 4	150	Kurumduketiye-dola (stream)	0 2 28
44N	Kiriwanakumburehena <i>alias</i> Dalukgalahenyaya (reservation for Beliathele-dola)	2 1 14	167	Amitiliketiye-dola (stream)	0 0 14
47	Kiriwanakumbure-ela (stream)	0 0 26	172	Yakkanatanahenyaya <i>alias</i> Kabuluwanahenyaya	8 1 17
52	Beliatte-ela (stream)	0 0 21	172E	Do.	2 0 1
54	Beliatte-ehelena	0 0 11	177	Gulane-dola (stream)	0 0 14
57	Bandarahena, Nayadeniyehena <i>alias</i> Karawwehenyaya	4 2 28	187	Pita-ela (stream)	0 0 3
57A	Ditto (reservation for Beliathele-dola)	1 3 11	192	Horadeniyehena (stream)	0 1 11
57B	Bandarahena <i>alias</i> Karawwehenyaya (reservation for paddy fields and streams)	5 0 15	195	Iriyagahadeniyehena (stream)	0 1 0
57C	Bandarahena <i>alias</i> Karawwehenyaya (reservation for footpath)	0 0 9	200	Pita-ela (stream)	0 0 6
57D	Stream	0 0 22	203	Bungriya-dola (stream)	1 0 4
57E	Kitulgahadeniyekumbura <i>alias</i> Karawwehenyaya	0 0 4	204	Pahaladoradeniyehena (reservation for Delwala-ganga, Nuga-dola, and Bungriya-dola)	2 3 7
57F	Bandarahena <i>alias</i> Karawwehenyaya (reservation for stream)	1 3 37	211	Island	0 1 29
57G	Bandarahena <i>alias</i> Karawwehenyaya	2 3 23	212	Bogahagawakella	2 1 5
57H	Ditto (reservation for footpath)	0 0 27	214	Gansabhawa para	3 0 34
57I	Stream	0 0 19	215	Ellehenyaya <i>alias</i> Elendahenyaya	13 2 35
57J	Bandarahena <i>alias</i> Karawwehenyaya (reservation for stream)	0 1 5	215A	Do. (reservation for Delwalaganga)	1 3 32
57K	Bandarahena <i>alias</i> Karawwehenyaya (reservation for Gansabhawa road)	0 0 29	215C	Do. (reservation for Gansabhawa road)	0 1 1
57M	Bandarahena <i>alias</i> Karawwehenyaya (reservation for Beliathele-dola)	0 1 4	215E	Do. (do.)	0 1 20
67A	Karawwehena	4 2 0	216	Delwala-ganga (stream) (part of)	3 0 23
67B	Do. (reservation for footpath)	0 1 16	219	Kadira-dola (do.) (do.)	0 3 5
67D	Do. (reservation for stream)	1 3 27	220½	Bangalahena	0 2 33
67E	Do. (reservation for Gansabhawa road)	0 0 5	221	Weliarambehenyaya; Kahalwarawehena <i>alias</i> Annakkagalahenyaya (reservation for Kadira-dola)	6 1 8
69A	Pinnakolahena (reservation for stream)	1 1 0	221B	Palikumburehenyaya (reservation for Gansabhawa road)	0 3 9
69C	Puwakgahadeniyehena, Attukolagalagawahena, and Pinnakolahena (reservation for Gansabhawa road)	0 1 29	221C1	Kahalwarawehena <i>alias</i> Annakkagalahenyaya	4 3 26
			221D	Kahalwarawehena <i>alias</i> Annakkagalahenyaya	2 3 39
			221E	Do.	1 0 7
			221G	Kadawatahena <i>alias</i> Annakkagalahenyaya (reservation for Gansabhawa road)	0 0 9
			221H	Kadawatahena <i>alias</i> Annakkagalahenyaya	1 0 2
			221I	Kunukoskandehena <i>alias</i> Annakkagalahenyaya	10 1 0
			221J	Do. (reservation for road)	5 2 17
			221K	Bandarahena, Kunukoskandehena, Pathirawehenyaya, Gulanehenyaya, Yaggalehenyaya, Palikum-burehenyaya, Peelagodahenyaya, Kovilgodellehena, Annakkagalahenyaya, Dehigahatennehena, Indigahena, Karuhena	314 3 36
			221L	Palikumburehenyaya (reservation for paddy fields)	0 3 21
			221M	Peelagodahenyaya, Yaggalehenyaya (reservation for Udadeniya-dola)	3 0 33

Lot.	Name of Land.	Extent, A. R. P.	Lot.	Name of Land.	Extent, A. R. P.
221N	Palikumburehenyaya (reservation for paddy fields)	0 1 20	351H	Walipotahena (reservation for Gansabhawa road)	0 0 30
221Q	Kovilgodellehena <i>alias</i> Annakkagalahlenyaya (reservation for paddy fields)	0 2 22	351J	Do. (do.)	0 0 3
221s	Kovilgodellehena <i>alias</i> Annakkagalahlenyaya	1 0 32	353	Walipotahena	1 2 11
221U	Ditto (reservation for Urukeliya-dola)	0 1 8	354	Kukulwel-dola (stream)	0 2 11
221v	Annakkagalahlenyaya and Palikumburehenyaya (reservation for Kohiladeniye-dola and paddy fields)	5 2 27	355	Bandarahena, Lapitawattehena, Batahena, and Wilingewattehena	74 1 35
221w	Bandarahena, Karuhena <i>alias</i> Annakkagalahlenyaya (reservation for Karuhene-dola, Kunukoskande-dola, and paddy fields)	6 1 23	356	Neluella-dola (stream)	0 3 16
221x	Dehigahatennehena, Indigahahena <i>alias</i> Annakkagalahlenyaya (reservation for footpath)	0 3 4	357	Lapitawattehena, Batahena, Neluella-dola	28 2 8
221y	Kahalwarawehena <i>alias</i> Annakkagalahlenyaya (reservation for road)	0 3 22	359	Ela (stream)	0 0 8
221z	Kadawatahena <i>alias</i> Annakkagalahlenyaya (reservation for road)	0 3 11	361	Bandarahena, Horaketiyehehena, Siyambalagulanehenyaya	89 3 31
222	Patharawehinne-dola (stream)	0 1 25	361A	Horaketiyehehena (reservation for Beliathehela-dola)	2 0 22
223	Gulanehene-dola (stream)	0 1 30	361B	Horaketiyehehena, Siyambalagulanehenyaya (reservation for Delwalganga)	14 2 11
226	Yaggale-dola (stream)	0 0 22	361C	Haldolawattehena <i>alias</i> Tiyambaragulanehenyaya (reservation for paddy field)	0 2 15
229	Pita-ela (stream)	0 0 11	361D	Amunuwalahlenyaya <i>alias</i> Tiyambaragulanehenyaya (reservation for Hal-dola and paddy)	0 3 31
236	Udadeniye-dola (stream)	0 1 28	361E	Amunawalahlenyaya <i>alias</i> Tiyambaragulanehenyaya	0 3 9
241	Pita-ela (stream)	0 0 8	361F	Stream	0 0 10
245	Do.	0 0 14	361G	Amunuwalahlenyaya <i>alias</i> Tiyambaragulanehenyaya (reservation for stream)	1 1 11
247	Do.	0 0 26	361H	Bandarahena <i>alias</i> Tiyambaragulanehenyaya (reservation for Gansabahawa road)	0 3 25
252	Do.	0 0 6	365	Walankandemukalana, Annakkagalahlenyaya	602 2 24
254	Do.	0 0 7	366	Nelugahaudatenna	8 3 7
259	Kitulegodellehena	2 2 30	367	Nanugalele-dola (stream)	10 2 20
259B	Do. (reservation for Gansabhawa road)	0 1 2	368	Walankandemukalana	2,957 2 25
260	Bandihatanegehena, Kiulegodellehena	1 1 19	369	Heen-ela (dry stream)	0 0 7
260A	Bandihatanegehena (reservation for Delwalganga)	0 0 15	370	Ela (dry stream)	0 0 8
260C	Do. (reservation for Gansabhawa road)	0 0 12	372	Marapone-dola (stream)	1 0 27
287	Delwalganga (river)	33 0 7	373	Marakkalagehenyaya, pillawa, and Radagehena	32 0 8
294	Ela (stream)	0 0 2	373A	Radagehena (reservation for Delwalganga and Marapone-dola)	2 2 38
297	Walli-irahena	0 2 15	378	Ela (stream)	0 0 10
300	Ela (stream)	0 0 6	382	Marakkalage-dola (stream)	3 2 13
302	Egodamahawattehena	2 1 27	384	Ela (stream)	0 0 11
304	Ela (irrigation channel)	0 0 8	386	Pitagedarawelahena	0 1 29
310	Peeladolahena	6 0 39	390	Ela (dry stream)	0 0 6
313	Kadiduragulanehena	11 0 33	401	Lindagawahena, Tennapitahenyaya, Godagampolahlenyaya	34 0 7
314	Gabadage-ela (stream)	0 0 4	402	Ela (stream)	0 0 21
315	Ketilla-ale-dola, Gabadage-ela (stream)	0 1 6	403	Periya-dola (stream)	6 3 11
329	Naigalahena, Gurubawilkadahena, Garupalagodahena, Arambawattagawahena, Polwattagehena	6 0 25	404	Welipote-dola	2 1 24
329A	Naigalahena (reservation for Ketilale-dola)	0 1 39	405	Wattehenyaya <i>alias</i> Tunhaulehena (reservation for Welipotte-dola)	0 2 15
329B	Naigalahena (reservation for Gansabhawa road)	0 0 3	405B	Wattehenyaya <i>alias</i> Tunhaulehena (reservation for Periya-dola)	0 1 12
331	Dummala-ela (stream)	0 2 19	407	Wattehenyaya <i>alias</i> Gulanehena (reservation for Periya-dola)	0 1 31
338	Ela (stream)	0 0 7	407C	Wattehenyaya, Mahagulana <i>alias</i> Gulanehena (reservation for Heen-dola)	0 1 22
343	Thanawattehena, Kalakohohena, Gurupalagodahena <i>alias</i> Lindagawatennewattehenyaya	9 1 7	408	Heen-dola (dry stream)	1 0 15
343A	Ahapotdeniyehena (reservation for Delwalganga)	0 2 23	412	Koratuwehena, Mahagulana, Wattehenyaya (reservation for Heen-dola)	2 3 11
343C	Ditto (reservation for Dummala-dola)	0 1 33	412B	Wattehenyaya, Koratuwehena, Miririakanattehena (reservation for Nankandure-dola and Koratuwahene-dola)	2 0 1
343D	Gurupalagodahena <i>alias</i> Lindagawatennewattehenyaya (reservation for Dummala-dola)	0 2 9	413	Koratuwahene-dola (stream)	2 0 38
343E	Gurupalagodahena <i>alias</i> Lindagawatennewattehenyaya (reservation for Gansabhawa road)	0 0 15	414	Batahena	1 0 14
343F	Lindagawahena (reservation for Madolgaha-dola)	0 3 5	414B	Koraluwehena, Lulamangoda, and Batahena (reservation for Batahene-dola, Nankandure-dola, and Koratuwahene-dola)	4 0 17
345	Madolgaahelahena	3 2 9	415	Batahene-dola (stream)	0 0 10
348	Kadawata-dola (stream)	0 0 34	416	Batahenyaya	4 2 23
349A	Pinnakolawattehena (reservation for Madolgaha-dola)	0 2 1	417	Nankandure-dola (stream)	4 3 25
350	Madolgaha-dola (stream)	1 0 11	418	Horaketiyehenyaya, Dingahena and Lulamangoda	62 3 28
351A	Batahena (reservation for Delwalganga)	0 3 10	418A	Horaketiyehenyaya, Radagehena (reservation for Urukeliya-dola)	2 1 15
351B	Batahena, Walipotahena (reservation for Kukulwel-dola)	1 1 20	418B	Urukeliya-dola (stream)	0 0 9
351D	Batahena, Walipotahena (reservation for Madolgaha-dola)	1 0 29	418F	Dingahena (reservation for Urukeliya-dola and paddy field)	0 3 9
			418K	Idusirigodella (reservation for Nankandure-dola)	0 1 31
			418L	Lulamangodahena (do.)	0 0 32

Lot.	Name of Land.	Extent, A. R. P.	Lot.	Name of Land.	Extent, A. R. P.
418F	Lulamangoda-atura, Lulamangoda (reservation for Nankandure-dola)	4 2 23	495	Kotumandiyehena, Painagalehena, Walamullehena, Ganimchena	232 0 1
418a	Pandeniye-hena	1 3 8	495A	Walamullehena (reservation for footpath)	0 0 22
429	Ela (stream)	0 0 7	495B	Do. (do.)	2 0 0
431	Do.	0 0 16	495C	Walamullehena	0 2 5
444	Do.	0 0 12	495D	Do. (reservation for Delwala-kande trig. station)	0 1 29
448	Urukeliya-dola (stream)	11 1 37	495E	Galeledolahena <i>alias</i> Bambaragalahenyaya (reservation for Arachchi-dola)	0 3 26
450	Ela (stream)	0 0 15	495G	Walamullehena, Kotumandiyehena, and Painagalahena (reservation for Gansabhawa path)	1 1 9
451	Pita-ela (stream)	0 0 14	495H	Walamullehena (reservation for Gansabhawa path)	0 1 35
457	Do.	0 0 18	495 I	Ganimchena (reservation for Ganimchena)	8 2 5
458	Kohiladeniye-dola (stream)	0 0 35	496	Karawana-dola (stream)	0 3 25
460	Batahene-dola (stream)	0 0 30	497	Walamulle-dola (stream)	0 2 0
461	Annakkagalahenyaya, Palikumburehenyaya, Badahelaghehena	49 3 26	498	Ganime-dola (stream) (part of)	1 0 23
461A	Annakkagalahenyaya, Palikumburehenyaya (reservation for Kohiladeniya-dola and paddy fields)	4 2 21	499	Walamullehena	5 2 32
461B	Palikumburehenyaya and Badahelaghehena (reservation for paddy fields, stream, and footpath)	1 2 10	500	Walamulleatura	0 2 10
462	Annakkagalahene-dola (stream)	0 2 31	501	Walamulleatura <i>alias</i> Painagalemukalana	1 1 12
463	Bandarahena, Baddegehena, Nanawalahena, and Nanawalahenyaya	25 1 6	502	Painagalemukalana	0 3 36
463A	Bandarahena, Baddegehena, and Nanawalahena (reservation for footpath)	0 2 9	503	Do.	1 3 5
464	Adipara (footpath)	0 2 33	504	Painagalahena	2 0 17
465	Katukandehenyaya	7 2 28	505	Annasiwelahena	8 3 15
466	Ambalamagawa-dola (stream)	0 3 33	505A	Do. (reservation for Gansabhawa road)	0 0 27
467	Katukandehenyaya, Ambalamagawahena, and Badahelaghehena	40 1 36	505C	Do. (reservation for Nawalage-dola)	0 0 28
467A	Katukandehenyaya (reservation for footpath)	0 0 12	506	Gansabhawa para (path)	1 1 22
467B	Katukandehenyaya and Badahelaghehena (reservation for Urukeliya-dola)	1 2 5	507	Mada-dola (stream)	0 0 2
468	Walankandemukalana	44 1 6	514	Nawalage-dola (stream)	0 0 28
469	Kollanmandiya	1 1 34	518A	Galeledolahena (reservation for Nawalage-dola)	0 0 29
470	Adipara (footpath)	0 1 22	518B	Do. (reservation for Gansabhawa path)	0 0 13
471	Bambaragalahena, Pandeniye-henyaya, Baddegehenyaya, Nanawalahena, and Dehigahatennehena	68 2 1	518C	Do. (reservation for Arachchi-dola)	0 2 3
471A	Nanawalahena, Dehigahatennehena, and Baddegehenyaya (reservation for footpath)	1 1 9	518D	Do. (reservation for Nawalage-dola)	0 0 22
472	Pandeniye-dola (stream)	0 1 33	519	Arachchi-dola <i>alias</i> Gallele-dola (stream)	1 1 27
473	Indigahene-dola (stream)	0 0 26	520	Arachchigehena	1 3 25
474	Kuruhene-dola (stream)	0 0 33	520A	Do. (reservation for Arachchi-dola)	0 2 32
475	Part of Kunukoskande-dola (stream)	0 1 10	520B	Do. (reservation for footpath)	0 0 24
481	Katukelehenyaya, Pandeniye-henyaya, Indigahena, Dehigahatennehena	43 0 18	520C	Do. (reservation for Gansabhawa path)	0 1 5
481A	Katukelehenyaya (reservation for footpath)	0 0 3	521A	Do. (reservation for Arachchi-dola)	0 0 31
481B	Katukelehenyaya, Pandeniye-henyaya (reservation for footpath)	0 2 15	521B	Do. (reservation for Gansabhawa path)	0 0 17
481C	Katukelehenyaya (reservation for footpath and Batalande-dola)	0 0 9	521C	Arachchigehena (reservation for Gansabhawa path)	0 0 8
482	Adipara (footpath)	0 3 19	533	Malgonne-ara (dry stream)	0 0 15
483	Batalandehena, Dellogewattehena	42 3 18	541	Kankotugulanehena, Gangapattenehena, Kekunagaha-aturehena, Aturegahagawahena, and Pandeniyetennehena	107 1 11
483A	Batalandehena (reservation for Batalande-dola)	4 0 38	541A	Pandeniyetennehena (reservation for Arachchi-dola)	4 3 17
483B	Batalandehena (reservation for footpath)	0 2 15	541B	Do. (reservation for paddy and ela)	1 2 1
484	Batalande-dola (stream) (part of)	1 3 20	541D	Kekunagaha-aturehena and Aturegahagawahena (reservation for Yakdehige-dola)	5 3 17
485	Parandolagalamukalana	137 3 3	541E	Gangapattenehena <i>alias</i> Kankotugulanehenyaya (reservation for Gansabhawa path)	0 1 22
486	Do.	2 3 36	541F	Kankotugulanehena (reservation for Gansabhawa path)	0 0 23
487	Hatapun-dola (stream)	2 2 36	541G	Kankotugulanehena (reservation for footpath)	0 0 28
488	Pandeniye-henyaya	5 3 29	544	Pita-ela (stream)	0 0 8
489	Delwalamukalana	8 0 13	545	Yakdehige-dola (stream)	1 3 3
490	Bambaragalahene-dola (stream)	3 0 1	550	Ela (stream)	0 0 1
491	Walankandemukalana <i>alias</i> Delwalamukalana	13 2 10	554A	Pahalagedarawattehena (reservation for Gansabhawa path)	0 0 27
491A	Ditto (reservation for footpath)	0 1 22	554B	Pahalagedarawattehena (reservation for Gansabhawa path)	0 1 31
492	Delwalamukalana	2 0 37	554C	Pahalagedarawattehena (reservation for Koswatte-ganga)	0 2 3
493	Galeledolahena, Warakawehena, Ulogahagawahena, Hatemundolahena, Ambalatennehena, and Galapallehena	122 0 19	557	Koswatte-ganga (stream) (part of)	18 1 14
493A	Hetamundolahena <i>alias</i> Galeledolahenyaya (reservation for footpath)	0 2 37	558	Kotadiganehena	2 2 8
493B	Ulogahagawahena, Warakawehena, Hatamundolahena (reservation for footpath)	1 2 33	560	Katukitulpelpola-dola (stream)	0 3 18
493C	Ambalatennehena and Galapallehena (reservation for Galapallehene-dola)	7 0 34	561	Katukitulpelpolahena and Gurdolehena	18 0 37
493D	Galeledolahena, Warakawehena, and Kankotugulanehena (reservation for Arachchi-dola)	4 2 22			
494	Galapallehena	7 0 8			

Lot.	Name of Land.	Extent, A.	R.	P.
562	Guru-dola (stream)	0	3	0
565	Batahena, Galagawahena, Bambu-gaspelpolahena	266	2	11
565B	Kotudiganehena (reservation for Gansabahwa road)	0	1	1
566	Nugagahaketa-dola (stream)	3	3	30
569	Ela (stream)	0	0	6
571	Alahentennehena, Batalawattchena, Ganimehena	128	3	29
571B	Kudumirissehena (reservation for Abapulutu-dola)	1	3	21
572	Inn-dola (stream) (part of)	1	3	6
573	Nivithelamukalana, &c.	90	2	27
575	Abapulutu-dola (stream)	1	2	10
576	Batalawattchena <i>alias</i> Polgahawattchena	1	2	16
578	Polgahahene-dola (stream)	0	1	8
584	Pita-ela (stream)	0	0	1
586	Do.	0	0	5
589	Ela (stream)	0	0	10
590	Pitabeddehena and Nugagahaketa-hena	75	1	3
590A	Nugagahaketa-hena (reservation for Nugagahaketa-dola)	0	3	2
590B	Nugagahaketa-hena (reservation for Olaganwatte-dola)	0	2	26
590E	Jambugaswattchena <i>alias</i> Nugagahaketa-hena (reservation for Abapulutu-dola)	3	0	18
590F	Jambugaswattchena and Nugagahaketa-hena (reservation for Gansabhawa path)	0	3	34
593	Pita-ela (stream)	0	0	5
597	Gurudolehena Wanamulehena, Nugagahaketa-hena, Udahaketa-hena	45	1	29
600	Bombogaspelpola-dola (dry stream)	0	1	11
601	Walamulleatura	2	3	29
602	Do.	1	1	11
603	Gurudolehena	1	0	30
604	Do. and Wanamullehena	1	2	25
611	Pita-ela (stream)	0	0	5
617	Do.	0	0	3
618	Do.	0	0	8
620	Devalehena	2	3	19
622	Mala-dola (dry stream)	0	0	2
627	Nugagahaketa-hena	1	1	30
628	Do.	14	0	5
629	Oluganwatte-dola (stream)	0	0	34
632	Pita-ela (stream)	0	0	4
640	Do.	0	0	7
645A	Alahentennehena (reservation for Gansabhawa path)	0	0	35
645B	Kosgahatennehena (do.)	0	1	10
645C	Alugahahengangawahena, Kebellehena, Inn-dolahena, and Kosgahatennehena (reservation for Inn-dola and Koswatte-ganga)	2	0	23
645D	Gangapettehena <i>alias</i> Inn-dolehenyaya (reservation for Koswatte-ganga)	0	2	24
645E	Alahentennehena (reservation for Abapulutu-dola)	0	0	34
648	Alahentennehena	0	1	1
650	Aluwahene-dola and elas (stream)	0	1	34
651	Randeniyehenyaya	26	2	26
652	Pita-ela (stream)	0	0	18
655	Atuwahena	0	2	18
658	Digalatura	6	0	6
661	Atuwahene-dola (stream)	0	0	30
662	Atuwahena	2	0	18
663	Do.	0	0	7
		7,504	3	29

and bounded as follows : on the north by a part of Kadiran-dola (the village limit of Pebotuwa), a part of Delwala-ganga (the village limit of Pebotuwa), a part of Nuga-dola (the village limit of Pebotuwa), the village limit of Kolombugama, the village limit of Nahalwatura and Madalagama in the Atakalan korale ; on the east by the village limit of Miyanawita in the Atakalan korale, Inn-dola, Hal-dola, and Inn-dola (the village limit of Miyanawita in the Atakalan korale), the village limit of Miyanawita in the Atakalan korale ; on the south by the village limit of Tanabele in the Kukulu korale, a part of Inn-dola (the village limit of Tanabele in the Kukulu korale), a part of Koswatte-ganga (the village limit of Weddagala in the Kukulu korale), a part of Koswatte-ganga (the village limit of Delgoda in the Kukulu korale) ; on the west by a part of Ganime-dola (the village limit of Kalawana in the Kukulu korale), the village limit

of Kalawana in the Kukulu korale, part of Batalande-dola (the village limit of Kalawana in the Kukulu korale), a part of Kunukoslanda dola (the village limit of Kalawana in the Kukulu korale), a part of Kadiran-dola (the village limit of Pebotuwa).

NOTE.—The other lots lying within the above-mentioned boundaries are excluded from this order.

L. A. NORTHCROFT,
Special Officer.

September 4, 1930.

The consent of His Excellency the Governor has been obtained to the publication of the above order under section 4(2) of the said Ordinances.

P. H. DE LA HARPE,
for Colonial Secretary.

Dated at Colombo, this 6th day of November, 1930.

Order under Section 4, Sub-section (1), of "The Waste Lands Ordinances of 1897, 1899, 1900, 1903, and 1927," declaring Land to be Crown Property.

In the matter of the land commonly called or known as Veralugahapellesseowita, Veralugahapellesedeniya, &c., situate in the village of Paragoda, in the Gangaboda pattuwa of the Pasdun korale east, Kalutara District, in the Western Province, and of "The Waste Lands Ordinances of 1897, 1899, 1900, 1903, and 1927."

WHEREAS in pursuance of section 1 of the said Ordinances it was duly notified on the 3rd day of December, 1926, that if no claim to the land commonly called or known as Veralugahapellesseowita, Veralugahapellesedeniya, &c., situate in the village of Paragoda, in the Gangaboda pattuwa of the Kalutara District, in the Western Province, containing in extent 17 acres 3 roods and 32 perches, and shown as lots 1, 2, 3, and 4 in preliminary plan No. 17,439, was made to the Assistant Government Agent of the Kalutara District, within the period of three months from the date specified in such notice, such land would be declared the property of the Crown (*vide* Notice No. 9,401) :

And whereas (1) Pasqual Fonsekae Camel Fonseka, (2) Bodiyabaduge Podisinno Perera, Vedarala, (3) Bodiyabaduge Dines Perera for himself and on behalf of (4) Bodiyabaduge Catherine Perera, and (5) Hettihewage Arnolis de Silva, (6) Bodiyabaduge Davith Perera for himself and on behalf of (7) Bodiyabaduge Maria Perera, (8) Bodiyabaduge Salman Perera for himself and on behalf of (9) Bodiyabaduge Roisa Perera (10) Bodiyabaduge Lewis Perera for himself and on behalf of (11) Bodiyabaduge Nebo Perera, (12) Bodiyabaduge Ango Perera, (13) Bodiyabaduge Podisinno Perera and (14) Bodiyabaduge Laura Perera, (15) Mahamarakkaia Patabendige Arnolis Dias for himself and on behalf of (16) Kurukulasuriyage Cicilina Perera made claim to the said lots 1, 2, 3, and 4 of the notice ; and whereas (17) Tantulage Marshall Fernando made claim to lots 7, 8, and 9 of the notice ; and whereas (18) Henry A. Amarasekara made claim to lot 1 of the notice ; and whereas the said 1st and 2nd claimants withdrew their claims to the said lots 1, 2, 3, and 4 of the notice ; and whereas the said 3rd claimant entered into an agreement in writing dated the 30th day of May, 1927, whereby in consideration of his being declared the purchaser of 3 roods and 26 perches more or less of lot 7 of the notice now shown as subdivisional lot 7 on the same plan upon payment of a sum of Rupees Seventy-three (Rs. 73) only, on or before the 31st day of August, 1927, and later extended to the 31st day of January, 1928, withdrew his claims to the said lots 1, 2, 3, and 4 and to the remainder of lot 7 of the notice ; and whereas the said 4th and 5th claimants entered into an agreement in writing dated the 30th day of May, 1927, whereby in consideration of their being declared the purchasers of 3 roods and 26 perches more or less of lot 7, now shown as lot 7A on the said plan on payment of a sum of Rupees Seventy-three (Rs. 73) only, on or before the 31st day of August, 1927, withdrew their claims to the said lots 1, 2, 3, and 4 of the notice ; and whereas the 6th and 7th claimants entered into an agreement in writing dated the 30th day of May, 1927, whereby it was agreed that in consideration of their being declared the purchasers of 5 acres 1 rood and 34 perches more or less of lot 1, and now shown as 1A on the same plan upon payment of a sum of Rupees Four hundred and Thirty-seven (Rs. 437), on or before the 31st day of August, 1927, and later extended to 1st December, 1927, withdrew their claims to lots 2, 3, and 4 and to the remainder of lot 1 of the notice ; and whereas the said 8th and 9th claimants entered into an agreement in writing dated the 30th day of May, 1927, whereby in consideration of their being declared the purchasers of lot 4 of the notice on payment of a sum of Rupees Ninety-nine (Rs. 99), on or before the 31st day of August, 1927, they withdrew their

said claimant has withdrawn her claim to the said land I, Charles Ernest Jones, Assistant Government Agent of the Matale District, Central Province, under and by virtue of the powers vested in me in that behalf by section 4 of the said Ordinances, do hereby on this 21st day of November, 1930, order and declare under section 4, sub-section (1), of the said Ordinances, that the said land as more fully described herein below is the property of the Crown.

Description of the Land referred to.

The under-mentioned land situated in the village Selagama, in Asgiri Pallesiya pattu of Matale South division in Matale District, of the Central Province, and which land falls within the boundaries:—

North: Nagollehena claimed by the Crown (lot 3 in P. P. 8,490 and T. P. 316,809).

East: The Gansabhawa road from Paldeniya to Kahawatta.

South: Nagollewatta claimed by D. M. Gooneratne.

West: Pillewa claimed by P. Kira and another and Nagollewatta claimed by D. M. Gooneratne.

Preliminary plan No. 8,490.

Lot.	Name of Land.	Extent, A. R. P.
4	Nagollehena	4 0 17

C. E. JONES,
Assistant Government Agent.

November 21, 1930.

Order under Section 4, Sub-section (1), of "The Waste Lands Ordinances of 1897, 1899, 1900, 1903, and 1927," declaring Land to be Crown Property.

In the matter of the land commonly called or known as Kolalakadagalamukalana, situate in the village of Digampataha, in Inamalawe korale of the Matale north division, Matale District, in the Central Province, and of "The Waste Lands Ordinances of 1897, 1899, 1900, 1903, and 1927."

WHEREAS in pursuance of section 1 of the said Ordinances it was duly notified on the 20th day of June, 1930, that if no claim to the land commonly called or known as Kolalakadagalamukalana, situate in the village of Digampataha, in Inamalawe korale of the Matale north, Matale District, in the Central Province, containing in extent 1,408 acres and 3 perches, and shown as lot 1 in forest survey preliminary plan No. 44, was made to the Assistant Government Agent of the Matale District, Central Province, within the period of three months from the date specified in such notice such land would be declared the property of the Crown (*vide* Notice No. 10,559):

And whereas (1) Gamagedera Pinhamy, (2) Gamagedera Dingirala, (3) Gamagedera Liyanarala, (4) Talagahagedera Wannihamy, (5) Talagahagedera Keerala, (6) Talagahagedera Herathamy, (7) Wedegedera Kapuruhamy, (8) Wedegedera Puchi Appu, (9) Pahalagedera Kiribandirala, (10) Pahalagedera Lokukiribandirala, (11) Pahalagedera Puchirala, (12) Pahalagedera Ukkubanda, and (13) Talagahagedera Kiribanda made claim thereto; and whereas the said claimants have withdrawn their claims to the said land, I, Charles Ernest Jones, Assistant Government Agent of the Matale District, Central Province, under and by virtue of the powers vested in me in that behalf by section 4 of the said Ordinances, do hereby on this 9th day of December, 1930, order and declare under section 4 sub-section (1), of the said Ordinances, that the said land as more fully described herein below is the property of the Crown.

Description of the Land referred to.

The under-mentioned land situate in the village Digampataha, in Inamalawa korale of Matale North division, in Matale District of the Central Province, and which land falls within the following boundaries:—North, the boundary of the North-Central Province and Anketugalamukalana claimed by the Crown; east, the high road from Kandy to Habarana and Trincomalee; south, the village limit of Inamalawa; and west, the boundary of the North-Central Province.

Forest survey preliminary plan No. 44.

Lot.	Name of Land.	Extent, A. R. P.
1	Kolalakadagalamukalana	1,408 0 3

C. E. JONES,
Assistant Government Agent.

December 9, 1930.

Order under Section 2 of "The Waste Lands Ordinances of 1897, 1899, 1900, 1903, and 1927," declaring Land to be Crown Property.

In the matter of the lands commonly called or known as Hiritalagolla, situate in the village of Muwandiya, in the Matale Udasiya pattu of Matale South of the Matale District, in the Central Province, and of "The Waste Lands Ordinances, 1897, 1899, 1900, 1903, and 1927."

THE notice required by section 1 of "The Waste Lands Ordinances, 1897, 1899, 1900, 1903, and 1927," having been duly published in manner prescribed by that section in respect of the above-named land (*vide* Notice No. 10,672), and no claim having been made to the said land or to any interest therein within the period of three months from the date specified in the said notice, I, Charles Ernest Jones, Assistant Government Agent of the Matale District, under and by virtue of the powers vested in me in that behalf by section 2 of the said Ordinances, do hereby on this 11th day of December, 1930, order and declare that the said land, as more fully described herein below, situate in the village of Muwandiya, in Matale Udasiya pattu of Matale South, Matale District, in the Central Province, and shown as lots 1 and 2 in preliminary plan No. 8,533, and containing in extent 1 rood and 9 perches, is the property of the Crown.

Description of the Lands referred to.

The following lots situate in the village of Muwandiya in Matale Udasiya pattu of Matale South division, in Matale District of the Central Province, all of which lots fall within the boundaries:—

I.

North and East: The road from Kaikawala to Gansarapola.

South: Pahalawatta claimed by R. Lapaya.

West: Halgawallakumbura claimed by P. D. Ukkuwa and others.

Preliminary plan No. 8,533.

Lot.	Name of Land.	Extent, A. R. P.
1	Hiritalagolla	0 0 15

II.

North: Gansarapola estate claimed by the Bandarapola Ceylon Company, Limited.

East: Hiritalagollehena claimed by T. Mancha and others.

South: Pahalawatta claimed by P. Kalinguwa.

West: The road from Kaikawala to Gansarapola.

Preliminary plan No. 8,533.

Lot.	Name of Land.	Extent, A. R. P.
2	Hiritalagolla	0 0 34

C. E. JONES,
Assistant Government Agent.

December 11, 1930.

Order under Section 2 of "The Waste Lands Ordinances of 1897, 1899, 1900, 1903, and 1927," declaring Land to be Crown Property.

In the matter of the lands commonly called or known as Warakatennehena and Kotigalahena, situate in the village of Penetiya, in the Weligam korale of the Matara District, in the Southern Province, and of "The Waste Lands Ordinances of 1897, 1899, 1900, 1903, and 1927."

THE notice required by section 1 of "The Waste Lands Ordinances of 1897, 1899, 1900, 1903, and 1927," having been duly published in manner prescribed by that section in respect of the above-named lands (*vide* Notice No. 10,312), and no claim having been made to the said lands or to any interest therein within the period of three months from the dates specified in the said notice, I, Harry James Leigh Leigh Clare, Assistant Government Agent of the Matara District, under and by virtue of the powers vested in me in that behalf by section 2 of the said Ordinances, do hereby on this 25th day of November, 1930, order and declare that the said lands, as more fully described herein below, situate in the village of Penetiya, in the Weligam korale of the Matara District, in the Southern Province, and shown as lot 7 in forest survey preliminary plan No. 39, and containing in extent 26 acres and 15 perches, are the property of the Crown.

Description of the Land referred to.

The land commonly called or known as Warakatennehena and Kotigalahena, situate in the village of Penetiya, in the Weligam korale of the Matara District, in the Southern Province, containing in extent 26 acres and 15

perches, and shown as lot 7 in forest survey preliminary plan No. 39; and bounded as follows: on the north by Divelakumbura claimed by G. Hinni Babun and others; Malapalayekumbura claimed by P. Carolis Appu and others; on the east by the village limit of Wallana; on the south by Radawakanattahena belonging to the Crown, Pahala-amuna-addarahena (T. P. 255,123); on the west by Patuliyadda claimed by P. Appu and others, Rilawela claimed by K. W. P. Don Juwanis, Millagahakumbura claimed by P. Appu and others, Divelakumbura claimed by G. Hinni Babun and others.

November 25, 1930. H. J. L. LEIGH-CLARE,
Assistant Government Agent.

Order under Section 2 of "The Waste Lands Ordinances of 1897, 1899, 1900, 1903, and 1927," declaring Land to be Crown Property.

In the matter of the lands commonly called or known as Kalawatummullehena, Hindakaraldeniyaehena, &c., situate in the village of Wellana, in the Weligam korale of the Matara District, in the Southern Province, and of "The Waste Lands Ordinances of 1897, 1899, 1900, 1903, and 1927."

THE notice required by section 1 of "The Waste Lands Ordinances of 1897, 1899, 1900, 1903, and 1927," having been duly published in manner prescribed by that section in respect of the above-named lands (*vide* Notice No. 10,310), and no claim having been made to the said lands or to any interest therein within the period of three months from the date specified in the said notice, I, Harry James Leigh Leigh-Clare, Assistant Government Agent of the Matara District, under and by virtue of the powers vested in me in that behalf by section 2 of the said Ordinances, do hereby on this 25th day of November, 1930, order and declare that the said lands as more fully described herein below, situate in the village of Wellana, in the Weligam korale of the Matara District, in the Southern Province, and shown as lots 9 and 10 in forest survey preliminary plan No. 39, and containing in extent 40 acres 3 roods and 3 perches, are the property of the Crown.

Description of the Lands referred to.

The following lots situate in the village of Wellana, in the Weligam korale of the Matara District, in the Southern Province:—

Lot.	Name of Land.	Extent.	A.	R.	P.
9	Kalawatummullehena, Hindakaraldeniyaehena, Warakatennehena, Galendehena, and Kotigalahena	31	1	21	
10	Kalawatummullehena and Hindakaraldeniya	9	1	22	
		40	3	3	

and bounded as follows: on the north by the village limits of Penetiya and Horagoda; on the east by the village limits of Horagoda, Henpendola, Egodahahena *alias* Kola-atummullehena (T. P. 280,263), Hinpandolahena (claimed on T. P. 177,688); on the south by Hindakaraldeniyaehena belonging to the Crown, Hindakaraldeniyaehena (T. P. 158,085), Hindakaraldeniyaehena claimed by the Crown, Hindakaraldeniya (T. P. 153,081), Hindakaraldeniyaehena belonging to the Crown, Galendehena (T. P. 295,858), Galendehena (T. P. 295,860), Galendehena or Penetiyananda (T. P. 295,859); on the west by the village limit of Penetiya.

November 25, 1930. H. J. L. LEIGH-CLARE,
Assistant Government Agent.

Order under Section 2 of "The Waste Lands Ordinances of 1897, 1899, 1900, 1903, and 1927, declaring Land to be Crown Property in absence of Claim.

In the matter of the land commonly called or known as Paragasmanakada and Talgasyaya, situate in the village of Sudupanawelagama, in the Wellawaya korale of the Wellawaya division, Badulla District, in the Province of Uva, and of "The Waste Lands Ordinances of 1897, 1899, 1900, 1903, and 1927."

WHEREAS in pursuance of section 1 of the said Ordinances it was duly declared and notified on the 26th day of October, 1928, that if no claim to the land commonly called or known as Paragasmanakada and Talgasyaya, situate in the village of Sudupanawelagama, in the Wellawaya korale of the Wellawaya division, Badulla District, in the Province of Uva, containing in extent 13 acres 3 roods and 7 perches, and shown as lots 7, 8, 9, 10, and 11 in preliminary plan No. 2,592, was made to the Government Agent, Province of Uva, within the period of three months from the date specified in the said notice, such lands would be declared the property of the Crown (*vide* Notice No. 10,046);

And whereas no claim has been made to the said lands or to any interest therein within the period of three months from the date specified in the said notice, I, John Radley Walters, Government Agent, Uva, under and by virtue of the powers vested in me in that behalf by section 2 of the said Ordinances, do hereby on this 21st day of May, 1929, order and declare that the said lands, as more fully described herein below, are the property of the Crown.

Description of the Land referred to.

The following lots situate in the village of Sudupanawelagama, in the Wellawaya korale of the Wellawaya division, Badulla District, Province of Uva:—

Lot.	Name of Land.	Extent.	A.	R.	P.
7	Paragasmanakada	2	3	25	
8	Talgasyaya	0	3	35	
9	Do.	0	3	36	
10	Do.	7	1	13	
11	Do.	1	2	18	
		13	3	7	

and bounded as follows: on the north by lands described in title plans Nos. 203,506, 233,509, 233,510, and 237,662, and Talgasyaya-ara; east by Galmulle-ara; south by lands described in title plans Nos. 233,299, 233,298, 233,297, 233,296, 233,295, 233,294, and 233,511, and west by Talgasyaya *alias* Sudupanawela claimed by the Crown.

The Kachcheri, J. R. WALTERS,
Badulla, May 21, 1929. Government Agent.

Order under Section 4, Sub-section (1), of "The Waste Lands Ordinances, 1897, 1899, and 1900," declaring Lands to be Crown Property.

In the matter of the land commonly called or known as Pelangelanda and Madawalemukalana, situate in the village of Kosgahakanda, in Atulugam korale east of the Kegalla District, in the Province of Sabaragamuwa, and of "The Waste Lands Ordinances, 1897, 1899, 1900, 1903, and 1927."

WHEREAS in pursuance of section 1 of the said Ordinances it was duly notified on the 25th day of April, 1930, that if no claim to the lands commonly called or known as Pelangelanda and Madawalemukalana, situate in the village of Kosgahakanda in Atulugam korale east of the Kegalla District, in the Province of Sabaragamuwa, containing in extent 60 acres, and shown as lots 1 and 2 in preliminary plan No. 3,789, was made to the Assistant Government Agent of the Kegalla District, within the period of three months from the date specified in such notice, such lands would be declared the property of the Crown, and dealt with on account of the Crown (*vide* Notice No. 10,434):

And whereas (1) Galegedera Sima of Kosgahakanda, (2) Emanisa of Mahawattakanda, and (3) Gallehenegedera Babanisa of Miyanawita made claim thereto; and whereas the said 1st claimant has withdrawn his claim to the said lots 1 and 2; and whereas the said 2nd and 3rd claimants were duly called upon by me by a notice in writing under section 4, sub-section (1), of the said Ordinance duly served upon them to produce before me the evidence and documents upon which they may rely in proof of their claims; and whereas they did not so appear or produce such evidence and documents, I, William Oswald Stevens, Assistant Government Agent of the Kegalla District under and by virtue of the powers vested in me in that behalf by section 4 of the said Ordinance, do hereby on this 16th day of December, 1930, order and declare under section 4, sub-section (1), of the said Ordinances, that the said lands as more fully described herein below, are the property of the Crown.

Description of the Lands referred to.

The following lots situate in the village of Kosgahakanda in Atulugam korale east of the Kegalla District, in the Province of Sabaragamuwa, as more fully described herein below:—

Lot.	Name of Land.	Extent.	A.	R.	P.
1	Pelangelanda	55	3	0	
2	Madawalemukalana	4	1	0	
		60	0	0	

and bounded as follows: on the north by Paluwatta claimed by G. Sima and others and Pelangelanda forest (Crown); on the east by Pelangelanda forest (Crown), Madawalemukalana new clearing (Crown) (cleared by U. V. Garutarahami of Deraniyagala), and Pelangelanda forest (Crown); on the south by Pelangelanda forest (Crown) and dola; and on the west by Kapalla-dola.

The Kachcheri, W. O. STEVENS,
Kegalla, December 16, 1930. Assistant Government Agent.

PRELIMINARY NOTICES.

Trincomalee Notice No 10,827.

Notice under "The Waste Lands Ordinances of 1897, 1899, 1900, 1903, and 1927."

TAKE notice that unless within three months from March 6, 1931, the persons, if any, who claim any interest in the lands hereinafter mentioned or in any one or more of such lands or to some interest therein make claim in person or in writing to the said lands or to any of them or to some interest therein to L. A. Northcroft, Esq., Special Officer appointed under section 28 of "The Waste Lands Ordinances of 1897, 1899, 1900, 1903, and 1927," at his office at Colombo :

Such Special Officer, in pursuance of the powers vested in him by the said Ordinances, will declare by writing under his hand that the said lands, or such of them as to which no claim has been made, are the property of the Crown.

L. A. NORTHCROFT,
Special Officer.

NOTE.—(a) Any other information in respect of such lands can be obtained from the Settlement Officer, and plans of them from the Surveyor-General.

(b) A claim to a right of way over the said lands or any of them is a claim to an interest in the land or lands.

(c) No lot situated within the boundaries mentioned below, which has not been included in the list of noticed lots, will be dealt with under this notice, and no claim need be made in respect of any such lot.

Description of the Lands referred to.

The following lots situate in the village of Chinna Kinniyai in the Tampalakam pattu of the Tampalakam division of the Trincomalee District, in the Eastern Province, all of which lots fall within the boundaries :—

North : The boundary of topo preliminary plan No. 5, the Tambalagam bay and the Koddiyar bay.

East : The boundary of topo preliminary plan No. 7 (the Mahaweli-ganga).

South : The boundary of final topo preliminary plan No. 2 (part of forest reserve).

West : The road from Kandy to Trincomalee.

Inset No. 8 to topo preliminary plan No. 6.

Lot.	Name of Land.	Extent, A.	R.	P.
842	Uttukudakadu (reservation for river)	0	0	28
844	Do. (do.)	0	0	8
846	Do. (do.)	17	3	11
848	Do. (do.)	0	3	1
849	Uttukudateddel	1	0	33
862	Uttukudakadu	0	1	1
863	Cart track	0	0	27
864	Uttukudateddel	0	1	38
865	Erenguturaikadu	6	2	2
868	Cart track	0	0	15
869	Erenguturaikadu	4	2	24
872	Thainkudamadachipattie	3	0	23
875	Kaladdivettavantivu	0	0	36
876	Cart track	0	0	26
878	Do.	0	0	15
879	Kollamkulamviel	31	3	25
880	Kollamkulam (abandoned tank)	15	2	37
881	Kollamkulathuteddel	0	3	18
882	Cart track	0	0	31
883	Paddiyannuttukerni	15	3	5
885	Kollamkulameddel	0	0	22
886	Do.	0	0	21
888	Thainkudamodachipatti	0	0	4
890	Cart track	0	1	1
891	Thainkudamodachipattikadu and Kaladdivettavantivu, Thankudamudachchapatty	26	2	11
895	Kanchurankota-odai (stream)	8	1	0
895B	Do. (part of)	7	0	10
898	Erenguturaichena	0	1	22
899	Erenguturai	0	0	7
900	Cart track	0	0	7
902	Uttukudakadu alias Erenguturakadu	3	1	5
903	Erenguturakerni (reservation for river)	1	3	12
905	Nelluchenakadu	0	1	20
906	Do.	1	3	3
912	Thainkudamodachipatti (reservation for road)	0	0	23
913	Do. (reservation for stream)	0	1	14
915	Do. (do.)	0	0	14
916	Do.	0	0	18
917½	Kollamkulamviel	1	1	30

Lot.	Name of Land.	Extent, A.	R.	P.
928	Tinerivei	7	2	10
929	Do.	1	0	18
931	Tineriveliodaikadu	4	2	4
932	Cart track	0	0	13
933	Kaladdivettavantivukadu (reservation for stream and cart track)	0	0	15
934	Nelluchena	1	3	17
936	Do.	0	2	38
937	Cart track	0	0	39
938	Nelluchena	0	0	32
940	Nelluchenakadu	0	2	4
941	Do.	0	2	32
942	Nelluchenateddel	0	3	38
943	Nelluchena	0	3	38
949	Nelluchena (reservation for stream)	0	0	27
950	Nelluchenakadu (do.)	0	1	0
951	Do. (do.)	0	2	6
959	Teneriveliteddel (old cart track and reservation)	0	0	8
964	Cart track	0	1	23
965	Nelluchena (reservation for cart track)	0	0	3
966	Do. (do.)	0	0	10
967	Nelluchenateddel	1	0	2
968	Do.	0	1	36
981	Tinerivei	35	3	15
981½	Kanchurenkota-odai (stream)	1	3	37
981½	Do.	0	0	10
988½	Old cart track	0	0	17
994	Adakallykadu	0	2	36
995	Adakallymaduteddel	0	0	35
997	Cart track	0	0	3
1003	Do.	0	0	26
1004	Kallavetta alias Tinerivei	0	0	11
1006	Tineriveliviel	0	1	28
1007	Tinerivei	0	2	7
1008	Tinerivelimadu (water-hole)	0	1	26
1009	Tineriveliviel	0	1	2
1012	Tinerivei	4	0	12
1015	Arlumkulathukadu	2	1	25
1021	Tinerivelimadu (water-hole)	0	0	20
1022	Tineriveliteddel	1	0	26
1023	Tinerivei	0	3	29
1024	Cart track	0	0	29
1025	Low jungle (reservation for cart track)	0	0	36
1026	Kallavetta	0	0	11
1027	Cart track	0	0	2
1037	Perapanouthukadu	34	1	4
1038	Do.	2	0	7
1042	Perapanouthumadu (water-hole)	2	0	5
1043	Cart track	0	0	24
1044	Perapanouthumadu	6	1	6
1045	Perapanouthukadu	0	2	26
1053	Arlumkulathuvetta	0	2	4
1064	Perapanouthukadu (reservation for river)	0	1	19
1066	Old cart track	0	0	5
1067	Navalkulathuviel	0	2	5
1068	Navalkulathukadu	3	2	37
1074	Do.	1	0	21
1078	Do.	0	0	11
1081	Do.	0	0	2
1082	Cart track	0	0	2
1083	Do.	0	0	3
1084	Periyavielkadu	0	0	3
1086	Cart track	0	0	2
1087	Periyavielkadu	0	1	31
1088	Cart track	0	0	6
1090A	Uppu-aar	1	0	10
1091	Navalkulathukadu	0	0	4
1097	Periyavieliteddel	0	0	12
1098	Do.	0	0	30
1100	Do.	0	1	1
1106	Do.	1	1	28
1108	Cart track	0	3	4

281 1 16

Trincomalee S. O. 1—1931.

Trincomalee Notice No. 10,828.

Notice under "The Waste Lands Ordinances of 1897, 1899, 1900, 1903, and 1927,"

TAKE notice that unless within three months from March 6, 1931, the persons, if any, who claim any interest in the lands hereinafter mentioned or in any one or more of such lands or to some interest therein make claim in person or in writing to the said lands or to any of them or to some interest therein to L. A. Northcroft, Esq., Special Officer appointed under section 28 of "The Waste Lands Ordinances of 1897, 1899, 1900, 1903, and 1927," at his office at Colombo :

Such Special Officer, in pursuance of the powers vested in him by the said Ordinances, will declare by writing under his hand that the said lands, or such of them as to which no claim has been made, are the property of the Crown.

L. A. NORTHCROFT,
Special Officer.

NOTE.—(a) Any other information in respect of such lands can be obtained from the Settlement Officer, and plans of them from the Surveyor-General.

(b) A claim to a right of way over the said lands or any of them is a claim to an interest in the land or lands.

(c) No lot situated within the boundaries mentioned below, which has not been included in the list of noticed lots, will be dealt with under this notice, and no claim need be made in respect of any such lot.

Description of the Lands referred to.

The following lots situate in the village of Chinna Kinniyai in the Tampalakam pattu of the Tampalakam Division of the Trincomalee District, in the Eastern Province, all of which lots fall within the boundaries :—

North : The boundary of topo preliminary plan No. 5, the Tambalagam bay and Koddigar bay.

East : The boundary of topo preliminary plan No. 7 (the Mahaweli-ganga).

South : The boundary of final topo preliminary plan No. 2 (part of forest reserve).

West : The road from Kandy to Trincomalee.

Inset No. 5 to topo preliminary plan No. 6.

Lot.	Name of Land.	Extent,	A.	R.	P.
271	.. Koviladikadu	0	0	28
280½	.. Road	0	2	29
280½	.. Do.	1	0	4
290	.. Sudu Cami Wetta	0	1	38
292	.. Munderiaddi Valavu (reservation for road)	0	0	9
293	.. Navaladi Valavu (reservation for road)	0	0	6
300	.. Kabaradikadu (cemetery)	3	3	38
303	.. Kattiatti Valavu	0	0	10
308	.. Kilavi Kernikadu (low jungle)	0	1	10
308½	.. Kilavikernikadu	0	0	4
310	.. Do.	3	2	7
314	.. Pitankinnikadu	2	0	8
319	.. Thonakadu	2	1	38
320	.. Do.	2	1	4
321	.. Reservation as means of access	1	0	14
323	.. Petonkernikadu, Thanakadu	42	2	2
324	.. Petonkernikadu (reservation as means of access)	0	0	13
325	.. Petonkernikadu	0	0	9
326	.. Kilavikerni (water-hole)	0	1	3
328	.. Kilavikernikadu, Mancholalokadu, Kilavikerni	9	3	3
330	.. (Reservation, means of access)	0	0	27
336	.. Mancholalokerni (water-hole)	0	1	14
338	.. Mancholalokadu	21	0	20
342	.. Cart track	0	0	33
350	.. Upathikarakadu	3	1	13
350½	.. Kandaladdiuttukadu	1	2	7
351	.. Cemetery	3	2	26
355½	.. Reservation	0	0	35
356	.. Kandaladyuttu	4	1	24
359	.. Means of access	0	1	32
360	.. Kandaladdiuttukadu	0	3	27
363½	.. Do.	0	1	37
363½	.. Do.	0	1	10
			108	0	22

Trincomalee S. O. 2—1931.

Trincomalee Notice No. 10,829.

Notice under "The Waste Lands Ordinances of 1897, 1899, 1900, 1903, and 1927."

TAKE notice that unless within three months from March 6, 1931, the persons, if any, who claim any interest in the lands hereinafter mentioned or in any one or more of such lands or to some interest therein make claim in person or in writing to the said lands or to any of them or to some interest therein to L. A. Northcroft, Esq., Special Officer appointed under section 28 of "The Waste Lands Ordinances of 1897, 1899, 1900, 1903, and 1927," at his office at Colombo :

Such Special Officer, in pursuance of the powers vested in him by the said Ordinances, will declare by writing under

his hand that the said lands, or such of them as to which no claim has been made, are the property of the Crown.

L. A. NORTHCROFT,
Special Officer.

NOTE.—(a) Any other information in respect of such lands can be obtained from the Settlement Officer, and plans of them from the Surveyor-General.

(b) A claim to a right of way over the said lands or any of them is a claim to an interest in the land or lands.

(c) No lot situated within the boundaries mentioned below, which has not been included in the list of noticed lots, will be dealt with under this notice, and no claim need be made in respect of any such lot.

Description of the Lands referred to.

The following lots situate in the area in Tampalakam pattu korale of the Tampalakam Division of the Trincomalee District, in the Eastern Province, all of which lots fall within the boundaries :—

North : The boundary of topo preliminary plan No. 5, the Tambalagam bay and the Koddigar bay.

East : The boundary of topo preliminary plan No. 7, (the Mahaweli-ganga).

South : The boundary of final topo preliminary plan No. 2 (part of forest reserve).

West : The road from Kandy to Trincomalee.

Topo preliminary plan No. 6.

Lot.	Name of Land.	Extent, A.	R.	P.
1	.. Vannavettaikadu, Mukkariankadu, &c.	21,268	0 14 5
1½	.. Railway-trace, &c.	209	3 23 5
1½	.. Forest	3,142	3 35
1½	.. Railway-trace	5	3 5
			24,626	2 38

Trincomalee S. O. 3—1931.

Trincomalee Notice No. 10,830.

Notice under "The Waste Lands Ordinances of 1897, 1899, 1900, 1903, and 1927."

TAKE notice that unless within three months from March 6, 1931, the persons, if any, who claim any interest in the lands hereinafter mentioned or in any one or more of such lands or to some interest therein make claim in person or in writing to the said lands or to any of them or to some interest therein to L. A. Northcroft, Esq., Special Officer appointed under section 28 of "The Waste Lands Ordinances of 1897, 1899, 1900, 1903, and 1927," at his office at Colombo :

Such Special Officer, in pursuance of the powers vested in him by the said Ordinances, will declare by writing under his hand that the said lands, or such of them as to which no claim has been made, are the property of the Crown.

L. A. NORTHCROFT,
Special Officer.

NOTE.—(a) Any other information in respect of such lands can be obtained from the Settlement Officer, and plans of them from the Surveyor-General.

(b) A claim to a right of way over the said lands or any of them is a claim to an interest in the land or lands.

(c) No lot situated within the boundaries mentioned below, which has not been included in the list of noticed lots, will be dealt with under this notice, and no claim need be made in respect of any such lot.

Description of the Lands referred to.

The following lots situate in the village of Periyakinniyai, in the Tampalakam pattu of the Tampalakam division of the Trincomalee District, in the Eastern Province, all of which lots fall within the boundaries :—

North : The boundary of topo preliminary plan No. 5, the Tambalagam bay and the Koddigar bay.

East : The boundary of topo preliminary plan No. 7 (the Mahaweli-ganga).

South : The boundary of final topo preliminary plan No. 2 (part of forest reserve).

West : The road from Kandy to Trincomalee.

Inset No. 8 to topo preliminary plan No. 6.

Lot.	Name of Land.	Extent, A.	R.	P.
1A	.. Chammavachchathieukadu	5	0 12
1B	.. Cart track and reservation	0	0 30
1C	.. Chammavachchathieukadu	2	1 22
1E	.. Cart track and reservation	0	2 4
1F	.. Vannavettaivayal	8	2 8
1G	.. Do.	10	1 27

Lot.	Name of Land.	Extent, A. R. P.
647	Challikalapukadu (reservation for stream)	0 0 6
648	Do. (do.)	0 0 14
653	Challikalapu Thidal	0 1 16
654	Challikalapukadu (reservation for cart track)	0 2 24
655	Cart track	0 1 15
655½	Challikalapu-vayal, Keluthi-odai	10 1 28
675	Nedunkoni-kulam (water-hole)	2 2 22
680	Kelevanchenai-kadu (reservation for stream)	0 1 39
681	Vallavettuvan-kadu	4 0 26
685	Vallavettuvan-vettai	0 3 15
690	Cart track	0 0 28
691	Keliththi-odai (stream)	0 0 39
692	Vallavettuvan	0 0 16
705	Vallavettuvan-kadu	5 1 5
707	Do. (reservation for stream)	1 1 15
708	Vallavettuvan-aruru (stream)	17 2 34
721	Cart track	0 0 24
722	Kelevanchenai-vayal	0 0 35
723	Do.	0 1 13
729	Cart track	0 1 10
730	Puarasantivu-kadu, Paltorai	0 2 0
731	Eiyakundu-kadu, Paltorai-kadu	3 1 9
735	Cart track	0 0 39
736	Eiyakundu-thidal	0 0 16
737	Do.	0 0 21
740	Vannanchenai-kadu	5 0 7
747	Pattorai-thidal	0 0 6
748	Do.	0 1 25
753	Vallavettuvan-kadu	0 1 15
754	Cart track	0 1 17
755	Vallavettuvan-kadu	0 0 34
758	Do.	0 1 23
765	Vadassal-kadu	0 1 32
767	Do. (reservation for stream)	0 3 14
769	Vadassal-aruru (stream)	4 3 6
770	Vadassal-kadu (reservation for stream)	1 1 14
774	Channel (dry)	0 0 19
775	Magamathu-kulam (abandoned tank and bund)	29 1 9
776	Magamathukulam-kadu	1 0 13
777	Do.	1 0 23
778	Magathu-thidal	2 0 28
781½	Cart track	0 0 5
782	Vadassal-vayal (reservation for stream)	1 0 23
784	Vadassal-kadu (reservation for stream)	0 1 15
799	Vallavettuvan-karachchi	0 3 7
800	Cart track	0 2 2
801	Vallavettuvan-karachchi	14 3 27
802	Vallavettuvan-theevu	0 1 20
805	Vallavettuvan-kadu	1 3 19
806	Kaladdivettavan-kadu	5 0 33
807	Odai (stream)	0 1 1
808	Cart track	0 1 26
809	Vadassal-kadu	0 3 11
810	Kaladdivettavan-karachchi	4 2 15
814	Cart track	1 0 13
818	Kaladdivettavan-vayal	0 3 30
819	Cart track	0 0 26
820	Kaladdivettavan-kadu	10 3 28
823	Naddutivu (reservation for river)	0 1 25
831	Kaladdivettavan-kadu	1 1 7
831½	Cart track	0 0 3
833	Kaladdivettavativu	1 3 9
833½	Do.	0 0 3
834	Do.	0 3 10
837	Kaladdivettavan-teddel	1 0 38
838	Do.	1 2 24
840	Kaladdivettavan-kadu	0 0 18
841	Cart track	0 0 4
850	Kaladdivettavan-kadu	1 0 32
851	Cart track	0 0 29
852	Kaladdivettavan-kadu	1 1 18
853	Do.	2 2 4
854	Kaladdivettavativu	1 0 35
856	Kaladdivettavan-vayal	1 1 28
857	Kaladdivettavan-madu	0 2 37
858	Kaladdivettavan-kadu	0 1 33
859	Do.	0 1 37
870	Do.	4 0 23
894	Kaladdivettavan-teddel	0 1 18
895A	Kanchurankota-odai (half area of stream)	7 0 10
908	Kaladdivettavan-kadu	1 2 5
910	Kaladdivettavativu	0 0 39
911	Cart track	0 0 15

200 0 22

Trincomalee S. O. 4—1931.

Trincomalee Notice No. 10,831.

Notice under "The Waste Lands Ordinances of 1897, 1899, 1900, 1903, and 1927."

TAKE notice that unless within three months from March 6, 1931, the persons, if any, who claim any interest in the lands hereinafter mentioned or in any one or more of such lands or to some interest therein make claim in person or in writing to the said lands or to any of them or to some interest therein to L. A. Northcroft, Esq., Special Officer appointed under section 28 of "The Waste Lands Ordinances of 1897, 1899, 1900, 1903, and 1927," at his office at Colombo:

Such Special Officer, in pursuance of the powers vested in him by the said Ordinances, will declare by writing under his hand that the said lands, or such of them as to which no claim has been made, are the property of the Crown.

L. A. NORTHCROFT,
Special Officer.

NOTE.—(a) Any other information in respect of such lands can be obtained from the Settlement Officer, and plans of them from the Surveyor-General.

(b) A claim to a right of way over the said lands or any of them is a claim to an interest in the land or lands.

(c) No lot situated within the boundaries mentioned below, which has not been included in the list of noticed lots, will be dealt with under this notice, and no claim need be made in respect of any such lot.

Description of the Lands referred to.

The following lots situate in the village of Periyakinniyai, in the Tampalakam pattu of the Tampalakam division of the Trincomalee District, in the Eastern Province, all of which lots fall within the boundaries:—

North: The boundary of topo preliminary plan No. 5, the Tambalagam bay, and Koddidiyar bay.

East: The boundary of topo preliminary plan No. 7 (the Mahaveli-ganga).

South: The boundary of final topo preliminary plan No. 2 (part of forest reserve).

West: The road from Kandy to Trincomalee.

Inset 3 to topo preliminary plan No. 6.

Lot.	Name of Land.	Extent, A. R. P.
122	Katteattikarachchi	4 0 32
124	Road	7 0 20
124c	Do.	2 3 23
131	Thakiyapumi (reservation for road)	0 0 7
133	Kannakadukarachchi	6 2 15
138	Periyakinniyaitotam, Thakiavalavu (reservation for road)	0 0 26
140	Palliaditotam (Government school and garden)	0 1 5
151	Kraama Court	0 1 16
154	Kannakinniyaitotam	0 0 10
163	Vedanthuraipumi	0 1 16
164	Do. (reservation)	0 0 5
165	Kabadiputi (cemetery)	6 1 31
166	(Reservation for road)	0 2 34
168	Malinturai (road and reservation)	0 0 33
169	Malinturai	0 1 31
170	Kabaradiputi alias Puliadiveddai (cemetery)	0 2 32
171	Puliadiveddai (road and reservation)	0 1 1
173	Puliadivalavu (road and reservation)	0 0 7
175	Vedanturai (road and reservation)	0 0 21
176	Puliadivalavu (road and reservation)	0 0 12
178	Adaipannaivedai	0 0 22
180	Kuddikkarachchi (reservation for road)	0 1 14
181	Do.	0 0 24
183	Kuddikkarachchi	1 3 21
184	Do.	0 1 2
185½	Do. (path and reservation)	0 0 8
186	Do.	0 1 14
187	Do.	0 2 30
188	Do.	0 3 34
189	Do.	6 2 31
190	Do. (reservation)	1 1 27
191	Malinturai	14 3 7
192	Do.	1 0 5
198	Kuddikkarachchikadu	5 1 35
203	Kuddikkarachchi (reservation for road)	1 0 28
204	Malinthurai, Kuddikkarachchi	3 1 27
206	Kaddaiatupumi	5 0 36
207	Do. (reservation for road)	1 0 35
209	Kuddikkarachchi	16 1 37
211	Kattaiarthumootu (reservation)	0 1 19

93 0 33

Trincomalee S. O. 5—1931.

Trincomalee Notice No. 10,832.

Notice under "The Waste Lands Ordinances of 1897, 1899, 1900, 1903, and 1927."

TAKE notice that unless within three months from March 6, 1931, the persons, if any, who claim any interest in the lands hereinafter mentioned or in any one or more of such lands or to some interest therein make claim in person or in writing to the said lands or to any of them or to some interest therein to L. A. Northcroft, Esq., Special Officer appointed under section 28 of "The Waste Lands Ordinances of 1897, 1899, 1900, 1903, and 1927," at his office at Colombo:

Such Special Officer, in pursuance of the powers vested in him by the said Ordinances, will declare by writing under his hand that the said lands, or such of them as to which no claim has been made, are the property of the Crown.

L. A. NORTHCROFT,
Special Officer.

NOTE.—(a) Any other information in respect of such lands can be obtained from the Settlement Officer, and plans of them from the Surveyor-General.

(b) A claim to a right of way over the said lands or any of them is a claim to an interest in the land or lands.

(c) No lot situated within the boundaries mentioned below, which has not been included in the list of noticed lots, will be dealt with under this notice, and no claim need be made in respect of any such lot.

Description of the Lands referred to.

The following lots situate in the village of Tamblegam, in the Tampalakam pattu of the Tampalakam division of the Trincomalee District, in the Eastern Province, all of which lots fall within the boundaries:—

North: The boundary of topo preliminary plan No. 5, the Tambalagam Bay, and the Koddigar Bay.

East: The boundary of topo preliminary plan No. 7 (the Mahaweli-ganga).

South: The boundary of final topo preliminary plan No. 2 (part of forest reserve).

West: The road from Kandy to Trincomalee.

Inset No. 12 to topo preliminary plan No. 6.

Lot.	Name of Land.	Extent, A. R. P.	Lot.	Name of Land.	Extent, A. R. P.
1201	Ulavulundankadu (reservation for Ulavulundan-odai)	0 1 19	1383	Per-aruru (stream)	0 1 32
1202	Ulavulundan-odai (dry stream)	0 1 6	1385	Kottadivettuvainvettai (reservation for agricultural road)	0 1 1
1203	Ulavulundankadu (reservation for Ulavulundan-odai)	0 1 5	1386	Mavadichenaitharai (do.)	0 1 13
1205	Perathuvelivadichchel (channel)	1 3 17.5	1387	Kovilkudiyuruppu	0 1 11
1205B	Do. (do.)	0 0 0.5	1395	Cart track	0 0 17
1207	Sadayankaduviel (part of old road)	0 0 23	1399	Do.	0 3 26
1208	Do.	0 0 34	1400	Kovilkudiyuruppu	0 1 15
1209	Do. (part of old road)	0 0 26	1401	Do.	2 2 13
1210	Water-hole	0 1 10	1402	Do.	1 0 8
1212A	Road	0 0 39	1405	Do.	0 1 17
1220	Sudalaivielkadu, Puthukudi-iruppukadu (reservation for road)	0 0 22	1407	Do. (Government dispensary)	0 1 31
1221	Puthukudi-iruppukadu, Sudalaivielkadu	3 3 5	1408	Do. (reservation for Government dispensary)	0 0 34
1222	Do. (reservation for cart track)	0 2 25	1409	Kovilkudiyuruppu	0 2 36
1223	Sudalaivielkadu, Puthukudi-iruppukadu	1 2 17	1410	Kramakadu	0 0 23
1224	Do.	11 2 24	1412	Kovilkudiyuruppu	0 1 7
1225	Water course	0 1 32	1416	Do.	1 3 22
1228	Sudalaivielkadu, Puthukudi-iruppukadu	2 0 12	1418	Kovilkudiyurupputidelvalavu	0 3 33
1230	Do. (reservation for road)	0 0 18	1420	Cart track	0 1 17
1231	Sudalaivielkadu, Puthukudi-iruppukadu	6 1 4	1422	Kovilkudiyurupputidel	0 1 23
1232	Puthukudi-iruppukadu (means of access)	0 3 7	1423	Kovilkudiyuruppu	0 1 11
1233	Do.	5 2 0	1424	Do.	0 1 27
1234	Do. (reservation for road)	0 0 32	1425	Do.	1 0 1
1235	Road	4 1 24	1426	Do.	0 3 15
1235½	Do.	1 1 22	1428	Do.	0 2 26
1236	Paramuvalavu (reservation for road)	0 3 38	1445	Cart track	0 0 15
1238	Do. (do.)	0 0 19	1446	Pandariyatidel	0 1 19
1239	Footpath	0 0 14	1447	Do.	0 2 8
1242	Vembukadu	0 3 24	1449	Do.	0 1 2
1243	Do. (means of access)	0 0 23	1450	Do.	0 0 31
1244	Do. (reservation for road)	0 0 28	1487	Mulliadykadu (means of access)	0 0 25
1249	Kalladivielvaikal (channel)	0 1 27	1488	Mulliadytidel (reservation for stream)	1 1 16
1250	Do. (do.)	0 0 23	1489	Mulliadykadu (do.)	0 2 3
1251	Thonavaikal (channel)	1 3 7	1489½	Road	0 0 4
1254	Kungeviel Vadichchal (channel)	0 1 16	1490	Mulliadykadu	0 3 23
1263	Channel	0 0 26	1492	Do.	0 3 22
1264	Do.	0 0 8	1493	Do.	0 0 3
1268	Do.	4 3 38	1494	Do.	0 1 5
			1495	Do.	0 2 6
			1496	Do.	0 0 21
			1497	Do.	0 0 5
			1499	Do. (reservation for stream and path)	0 3 31
			1500	Do.	2 2 5
			1501	Do.	0 2 14

Lot.	Name of Land.	Extent, A.	R.	P.	Lot.	Name of Land.	Extent, A.	R.	P.
1502	Mulliadykadu	0	2	20	1677	Parayanvettaikadu	0	0	30
1504	Do.	0	2	28	1679	Palampod-aru, Podivettavan-aru (rivers)	5	3	26
1505	Do. (cemetery)	1	0	3	1680	Aiyanthivukadu	6	3	18
1506	Do.	0	2	32	1681	Aiyathivukadu (reservation for road)	0	0	4
1507	Do.	0	3	33	1683	Aiyankovilthivukadu	0	1	13
1508	Do.	0	1	27	1684	Palatadikadu	4	2	28
1508½	Do.	0	2	2	1684½	Cart track	0	0	10
1509	Do.	0	1	19	1685	Aiyankovilthivu (reservation for road)	0	0	30
1512	Cart track	0	0	34	1687	Cart track	0	3	17
1519	Nayanmarthidal	1	2	28	1687½	Iluppaiadivettuvankadu (reservation for cart track)	0	1	10
1520	Cart track	0	0	11	1690	Aiyankovilthivukadu (reservation for Palampodi-aru and Kasikattamalai-aru)	3	3	25
1525	Road	0	0	9	1691	Aiyankovilthivukadu	1	1	33
1526	Nayanmarthidalvalavu	0	0	34	1692	Iluppaiadivettuvankadu	0	2	39
1535	Cart track	0	2	1	1694	Navalcholaikadu	1	3	27
1551	Kannaravettavankadu, Wattakkaikadu	0	2	5	1695	Parayanveddukadu (reservation for Palampod-aru and Pitchavelu-aru)	1	3	37
1552	Wattakkaikadu (means of access)	0	0	17	1697	Parayanvedduvankadu (reservation for Palampod-aru)	0	1	9
1553	Wattakkaikadu	128	2	12	1698	Do. (do.)	0	0	31
1553A	Do.	0	3	14	1700	Madu (pond)	0	1	3
1553B	Do.	1	2	3	1707	Surankallukadu	0	1	13
1554	Do.	0	3	20	1709	Cart track	0	1	34
1557	Pitchaveli-aru, Per-aru (streams)	5	1	33	1710	Surankallukadu alias Veddaikadu	0	2	11
1558	Wattakkaikadu (reservation for Pitchaveli-aru and Per-aru)	6	1	15	1711	Surankalluvaikal (channel)	0	2	10
1558½	Wattakkaithidal (reservation for Pitchaveli-aru)	0	0	21	1712	Veddaikaduviel	0	1	21
1589½	Vannanmadu (water-hole)	0	3	1	1714	Veddaikadu alias Surankadu	0	1	18
1590	Vaddavanathuvadichchal	14	1	22	1721	Kinathadipallam	1	2	21
1590½	Minivettavankadu	0	0	23	1722	Cart track	0	0	28
1590¾	Do.	0	0	21	1723	Kinathadipallamkadu	0	0	39
1591	Cart track	0	1	4	1724	Do.	0	0	25
1592	Kantalaitivuvettai	1	2	10	1727	Stream	2	1	32
1594	Kantalaitivuvettaikadu	11	2	21	1727½	Do.	0	0	35
1595	Cart track	0	0	10	1730	Vannianamaduviel	1	2	15
1596	Palampod-aru, Vattavanathu-aru (rivers)	12	1	27	1730A	Do. (reservation along stream)	0	2	2
1597	Ulludewettakadu	3	0	37	1735	Kinathadipallam (reservation for stream)	0	3	16
1597½	Do.	0	1	3	1736	Stream	0	0	14
1597¾	Ulludewetta (reservation for road)	0	1	11	1739	Kinathadipallam (reservation for stream)	0	2	6
1598	Cart track	0	0	32	1742	Kudiyruppukadu	0	3	22
1599	Ulludewellakadu	2	0	23	1743	Kudiyruppumedukadu (reservation for road)	0	0	11
1600	Odaiyankarachchi	0	1	19	1744	Kudiyruppumedukaduvettai (reservation for road)	0	0	9
1601	Do.	1	0	6	1744½	Cart track	0	1	2
1602	Palatadikadu	0	1	1	1745	Kudiyruppumeduvettai	3	1	36
1603	Do.	0	1	19	1746	Do.	1	0	20
1604	Do.	2	0	0	1747	Cart track	0	0	34
1610	Odaiyankarachchivettai, Tillamadu vettai, &c. (reservation for road)	0	0	27	1748	Kudiyruppumeduvettai	2	1	21
1610A	Odaiyankarachchivettai, Tillamaduvettai, &c. (reservation for road)	0	0	24	1752	Kudiyruppumadu (water-hole)	0	2	16
1611	Ullikarachchikadu	1	0	28	1753	Vannianamadukadu	0	0	20
1616	Ullikarachchivellai (reservation for Tamblegam-Kinniyai cart track)	0	0	35	1755	Stream	0	0	18
1617	Kalipajankadu (means of access)	0	1	0	1756	Vannianamadutidel (reservation for stream)	0	1	22
1620	Cart track	0	2	30	1758	Vannianamaduvettai (reservation for road)	0	1	26
1621	Nedunkarachchiviel (low jungle)	0	1	5	1759	Cart track	0	0	10
1623	Cart track	0	0	33	1759½	Vannianamaduviel (cart track and reservation)	0	0	23
1626	Cart track and reservation	0	0	18	1760	Vannianamadukadu (reservation for cart track)	0	0	26
1627	Surankalluvalavu	0	3	23	1760½	Do. (do.)	0	0	25
1628	Do.	0	1	15	1760¾	Vannianamadukadu (low jungle)	0	0	30
1631	Surankallukadu (reservation for road)	0	2	17	1761	Kudiyruppamadukadu	0	2	1
1632½	Do. (do.)	0	0	15	1762	Kallampattaichedaiviel	1	1	28
1634	Cart track	0	0	21	1762½	Do.	0	0	8
1636	Surankalluvaikal (channel)	0	0	21	1763	Kallampattaichenaikadu	3	1	30
1638	Irrigation channel	0	0	35	1766	Karikattamalai-aru alias Vettukadu-aru alias Kiran-aru alias Variavettuvan-aru (stream)	8	1	0
1640	Kalipanjanviel (reservation for cart track)	1	2	2	1769	Navalcholaipota-aru (stream)	0	1	15
1643	Cart road	0	0	2	1772	Karikattamalai-aru alias Podivettuvan (stream)	4	1	9
1644	Kalipanjan (reservation for cart road)	0	1	27	1773	Kiranvelikadu (reservation for stream)	0	0	38
1647	Stream	0	0	21	1774	Purampurivelikadu (do.)	0	0	39
1650	Cart track	3	2	16	1783	Karikattamalai-aru (stream)	0	0	22
1650c	Do.	0	0	3	1788	Kiranvelikadu (reservation for road)	0	0	11
1653	Channel	0	0	3	1789	Do. (do.)	0	0	11
1657	Appalveddai	2	1	0	1791	Cart track	0	1	2
1658	Stream	0	0	8	1792	Kiranvelikadu (reservation for road)	0	0	37
1659	Appapalkulam (part of pond)	0	0	3					
1660	Stream	0	0	34					
1661	Appalveddai	0	2	17					
1662	Vannianamaduviel	0	0	26					
1665	Irrigation channel	0	0	8					
1666	Vannianamaduvettai	0	0	30					
1667	Appapalkulam (pond)	0	1	22					
1671	Odaiyankarachchivaikal (channel)	0	0	24					
1673	Parayanvettaikadu alias Palatadikadu	1	0	4					
1674	Parayanvettaikadu	0	2	0					
1676	Do.	1	1	29					

Lot.	Name of Land.	Extent, A. R. P.	Lot.	Name of Land.	Extent, A. R. P.
1794	Kirankadu <i>alias</i> Panaikallady <i>alias</i> Eankadykadu (reservation for stream)	9 2 22	1877	Pinganudaichchan-aru (stream)	0 1 36
1795	Pinganodachchankadu (do.)	16 0 3	1878	Pinganudaichchankadu (reservation for stream)	2 2 15
1796	Erinohankadu (reservation for stream)	9 1 26	1879	Potanaikaduviel (reservation along stream)	0 2 9
1797	Wattakkaikadu	52 1 9	1879A	Do. (do.)	0 0 31
1798	Pasimadukadu, Potanaikadu	52 3 16	1879B	Do. (do.)	0 1 23
1799	Pasimadu-aru	0 1 17	1880	Potanaikaduvettai (reservation for stream)	1 0 35
1801	Do.	2 0 24	1881	Do. (do.)	1 2 6
1803	Pinganudaichchan-aru (stream)	2 2 11	1882	Odai (water course)	0 2 21
1804	Pinganudaichchankadu (reservation for stream)	5 0 17	1882½	Do. (do.)	0 0 2
1806	Pinganudaichchanvettai (reservation for footpath)	2 0 2	1883	Pinganudaichchanvettai (means of access)	0 3 19
1806½	Variavettuvanviel (do.)	0 0 30			663 3 4
1810	Variavettuvankadu (do.)	0 0 32		Trincomalee S. O. 6—1931.	
1812	Do. (do.)	0 1 32			
1815	Kirankadu (reservation for stream)	0 3 13			
1816	Do. (do.)	0 2 8			
1820	Do. (do.)	1 2 19			
1821	Do. (abandoned cart track and reservation)	1 0 25			
1822	Variavettuvankadu (reservation for stream)	1 0 8			
1823	Pichchaveliveivettai (do.)	0 2 28			
1828	Variavettuvanviel (do.)	0 1 27			
1832	Cart track	0 0 2			
1834	Variavettuvankadu (reservation for stream)	0 0 38			
1835	Cart track	0 1 37			
1837	Variavettuvankadu (reservation for stream)	0 2 3			
1838	Variavettuvanvettai (do.)	0 0 18			
1839	Variavettuvankadu (do.)	0 2 26			
1840	Stream	0 2 35			
1841	Variavettuvanvettai (reservation for stream)	0 1 38			
1843	Odai (stream)	0 0 12			
1844	Variavelluvanthidal (reservation for stream)	0 2 36			
1845	Kallampattai <i>alias</i> Variavettuvan (reservation for cart track)	0 0 12			
1846	Cart track	0 2 26			
1847	Kallampattaikadu	7 1 38			
1848	Do.	2 3 29			
1849	Manavarasankulam <i>alias</i> Variavettuvankadu (reservation for stream)	0 2 32			
1850	Kallampattaikadu	3 2 17			
1851	Variavettuvankadu	2 3 16			
1852	Kallampattaikadu	1 3 15			
1853	Cart track	0 0 34			
1854	Kallampattaikadu	4 1 17			
1855	Variavettuvankadu, Variavettuvanviel	2 0 8			
1856	Variavettuvanviel (Do)	1 0 6			
1856A	Do. (reservation along stream)	0 1 27			
1858	Paddiaveddukadu (reservation for stream)	0 1 23			
1860	Do. (do.)	0 2 15			
1861	Pinganudaichchan-aru (stream)	3 0 23			
1862	Variavettuvankadu (reservation for stream)	0 2 10			
1864	Variavettuvanvettai	1 0 11			
1867	Vaikal (stream)	0 0 30			
1868	Variavettuvankadu (reservation for stream)	2 3 9			
1869	Pinganudaichchankadu (do.)	1 0 20			
1873	Variavettuvanvettai (means of access)	0 1 15			
1874	Do. (do.)	0 1 25			
1875	Pinganudaichchan-aru (stream)	0 1 38			
1876	Pinganudaichchanvettai (means of access)	0 0 5			

Trincomalee Notice No. 10,833.

Notice under "The Waste Lands Ordinances of 1897, 1899, 1900, 1903, and 1927."

TAKE notice that unless within three months from March 6, 1931, the persons, if any, who claim any interest in the lands hereinafter mentioned or in any one or more of such lands or to some interest therein make claim in person or in writing to the said lands or to any of them or to some interest therein to L. A. Northcroft, Esq., Special Officer appointed under section 28 of "The Waste Lands Ordinances of 1897, 1899, 1900, 1903, and 1927," at his office at Colombo:

Such Special Officer, in pursuance of the powers vested in him by the said Ordinances, will declare by writing under his hand that the said lands, or such of them as to which no claim has been made, are the property of the Crown.

L. A. NORTHCROFT,
Special Officer.

NOTE.—(a) Any other information in respect of such lands can be obtained from the Settlement Officer, and plans of them from the Surveyor-General.

(b) A claim to a right of way over the said lands or any of them is a claim to an interest in the land or lands.

(c) No lot situated within the boundaries mentioned below, which has not been included in the list of noticed lots, will be dealt with under this notice, and no claim need be made in respect of any such lot.

Description of the Lands referred to.

The following lots situate in the village of part of Tambalam, in the Tampalakam pattu of the Tampalakam division of the Trincomalee District, in the Eastern Province, all of which lots fall within the boundaries:—

North: The boundary of topo preliminary plan No. 5, the Tambalam bay and Koddigar bay.

East: The boundary of topo preliminary plan No. 7 (the Mahaveli-ganga.)

South: The boundary of final topo preliminary plan No. 2 (part of forest reserve).

West: The road from Kandy to Trincomalee.

Inset 13 to topo preliminary plan No. 6.

Lot.	Name of Land.	Extent, A. R. P.
II	Pudukudiyiripukadu (to be reserved for Forest Department)	0 3 26
II	Pudukudiyiripukadu (to be reserved for the Railway Department)	0 0 24
1½A	Baaseehena (to be reserved for the Forest Department)	2 3 14
1½B	Pudukudiyiripukadu (to be reserved for the Forest Department)	0 2 20
		4 2 4

Trincomalee S. O. 7—1931.

LAND SALES IN THE NORTH-CENTRAL PROVINCE.

Anuradhapura No. 152.—The Government Agent, North-Central Province, will on Friday, April 17, 1931, at 2 P.M., at his office in the Kahatagasdigiliya Resthouse, put up to auction, for sale or settlement, or will otherwise dispose of, the under-mentioned portions of Crown land, in accordance with the regulations of Government regarding land sales. Fifty-nine allotments of land situated in the Hurulu palata division of the Nuwarakalawiya district of the North-Central Province.

Kunchuttru Korale.

Lot.	Name of Land.	Name of Applicant.	Description.	Extent, A. R. P.	Upset price per acre, Rs.
2A	Kadurugahaidama	U. Seerala of Gonuhaddanawa and W. Kapurala of Wattewewa	Jungle	2 0 0	20
1	Ahugahaidama	A. Nambirala of Luniatulewa	Low jungle	3 2 10	20

Lot.	Name of Land	Name of Applicant.	Description.	Extent.			Upset price per acre, Rs.
				A.	R.	F.	
Preliminary plan No. 7,358. Village—Kiriketuwewa.							
2	Dambagahaidama	Malingurala, Vel-Vidane	Low jungle, rocky, and unsuitable for cultivation	0	3	0	20
Preliminary plan No. 7,479. Village—Indigollewa.							
1	Mailagahaidama	N. Badderala of Yakawewa	Low jungle	2	0	20	27.50
Preliminary plan No. 7,592. Village—Sinhala Etawirawewa.							
1	Mailagahaidama <i>alias</i> Sinhala Etawirawewakele	U. V. Naidurala and 2 others of Lunuatuwelewa	Jungle	3	0	34	22.50
2	Mailagahaidama	—	Reservation along Horow-ela	0	0	26	—*
Preliminary plan No. 7,615. Village—Usgollewa Pahalagama.							
1	Dambagahakela <i>alias</i> Mailagahaidama	K. Kirihamy Gamarala of Pahala Usgollewa	Chena	4	0	1	20
2	Dambagahaidama	R. Punchirala of ditto	do.	2	1	38	20
3	Do.	Kirihamy <i>ex</i> Arachchige Kapurala of Ihala Usgollewa	do.	2	1	25	20
4	Do.	W. V. Appurala of Pahala Usgollewa	do.	5	3	16	20
5	Do.	T. G. Appurala of ditto	do.	3	0	17	20
Preliminary plan No. 7,618. Village—Gonuhaddanawa.							
1	Kongahakele	—	Reservation along tank bund	0	1	18	—*
2	Kongahaidama <i>alias</i> Siyambalagahaidama	K. V. Ukkurala	Low jungle	1	0	21	20
3	Kongahakele	—	Reservation for cart track	0	2	11	—*
4	Kongahaidama <i>alias</i> Kadurugahaidama	P. Appurala	Low jungle	2	2	1	20
Preliminary plan No. 7,625. Village—Aiyatigewewa.							
1	Mailagahaidama	V. H. Kapuwa of Iyatigewewa	Chena	1	3	8	20
2	Do.	P. Ukkua of ditto	do.	1	0	7	20
3	Migahawela	U. H. Puspa V. P. of ditto	Paddy field, encroachment by applicant	0	1	12	25
4	Dambagahaidama	do.	Chena	0	1	32	25
5	Aiyatigewewakele	—	Open waste land (Tisbambe)	1	3	30	—*
6	Huriyagahawatta	—	Abandoned garden contains 1 coconut tree 10 years old	0	1	6	35
7	Nitulgahaidama <i>alias</i> Siyambalagahaidama	—	Garden 11 years contains a thatched house, encroachment by U.H. Puspa Padiya	0	2	20	30
8	Kadurugahawatta	—	Garden 11 years contains a thatched house, encroachment by Silambuwa Gan Padiya	0	2	35	30
9	Aiyatigewewakele	—	Reservation along tank bund	0	2	17	—*
Preliminary plan No. 7,626. Village—Aiyatigewewa.							
1	Aiyatigewewakele	P. Ukkua of Iyatikewa	Chena	0	1	36	20
2	Do.	do.	do.	0	1	36	20
3	Do.	—	Reservation along irrigation channel	0	1	19	—*
4	Do.	—	Reservation along tank bund and irrigation channel	0	0	28	—*
Preliminary plan No. 7,634. Village—Kiwulekada.							
1	Wehenlanda	—	Reservation along Kiwulekada-oya	2	0	28	—*
2	Ditto <i>alias</i> Dombagahaidama	U. Punchirala of Galkadawala	Chena	4	2	36	20
3	Accarawela	—	Paddy field, encroachment by K. A. Senanayake	1	1	35	25
Uddiyankulama Korale.							
Preliminary plan No. 4,654. Village—Aspayabendiwewa.							
2	Meegahaidama	K. L. Keerala Lekama	Jungle	4	1	27	20
Preliminary plan No. 7,612. Village—Ihalagama.							
1	Ehetugahaidama <i>alias</i> Ihalagamakele	K. G. Rankira V. P. and 9 others of Usgollewa	Chena	4	2	22	22
2	Do.	—	Reservation along tank bund	0	3	25	—*
3	Do.	—	Reservation along Horow-ela	0	1	35	—*
4	Do.	—	do.	0	0	28	—*
5	Do.	K. V. Kapuwa of Usgollewa	Waste land	1	0	29	20
Preliminary plan No. 7,622. Village—Pahala Nittewa.							
1	Kongahaidama <i>alias</i> Pahala Nittewekele	—	Reservation along tank bund	0	2	27	—*
2	Do.	—	do.	0	1	33	—*
3	Do.	K. M. Tikiriappu of Aspayabendiwewa	Forest	5	0	6	20
4	Accarawela	—	Paddy field, encroachment by K. Tikiriappu and 7 others of Aswayabendiwewa	0	2	21	25
Preliminary plan No. 7,627. Village—Galenbindunuwewa.							
1	Hipattagahaidama <i>alias</i> Weeragahalanda	K. Kandappu	Low jungle	1	0	1	30
2	Do.	—	Reservation for public purposes	0	3	10	—*
3	Do.	—	Reservation along minor roads	0	1	17	—*
Preliminary plan No. 7,635. Village—Wembuwewa.							
1	Kahatagahaidama <i>alias</i> Landukele	K. Vipula	Low jungle	2	1	25	26

Preliminary plan No. 7,639. Village—Manankattiya.					
Lot.	Name of Land.	Name of Applicant.	Description.	Extent. A. R. P.	Upset price per acre, Rs.
1	Godahorowwagawahena <i>alias</i> Manankattiya- kale	—	Reservation along Horow-ela	0 1 9	—*
2	Do.	Tikiri Bandara Lenawa	Chena	4 1 9	20
3	Do.	—	Reservation along cart track	0 0 4	—*
Preliminary plan No. 7,661. Village—Karakolawewa.					
1	Dambagahaidama	—	Reservation along tank bund	1 0 11	—*
2	Do.	Ana Mammadu, Vet-Vidane of Katukeliyawa in Kanadare korale	Chena	4 1 10	22
3	Do.	—	Reservation for tisbamba	0 2 28	—*
4	Alutidama	—	Garden contains 10 plantain bushes and a temporary building, encroachment by K. Kappamma	0 2 14	25
Kampe korale.					
Preliminary plan No. 7,572. Village—Kudawewalkadawala.					
1	Kudawewalkadawala- kale	—	Reservation along minor road	0 1 15	—*
2	Welapaulaidama	S. Vallipuram of Kudagama	Chena	3 3 22	20
3	Kudawewalkadawala- kele	—	Reservation along tank bund	0 3 0	—*
Preliminary plan No. 7,580. Village—Ulpattigama.					
1	Mailagahakele	—	Reservation along Mara-oya	1 2 30	—*
2	Mailagahaidama	K. Menikrala of Rasnakawewa	Chena	7 2 36	20
3	Do.	—	do.	0 2 2	20
Preliminary plan No. 7,610. Village—Nelungollakada.					
6	Kadurugahahena	H. L. Abbas	Chena	1 2 5	32

* Not for sale.

Further particulars regarding these lands can be obtained from the Government Agent, North-Central Province, and their plans from the Surveyor-General.

Colonial Secretary's Office,
Colombo, February 28, 1931.

F. G. TYRRELL,
Acting Colonial Secretary.

Anuradhapura No. 153.—The Government Agent, North-Central Province, will on Monday, April 20, 1931, at 10 A.M., at his office in the Kalawewa Circuit bungalow, put up to auction, for sale or settlement, or will otherwise dispose of, the under-mentioned portions of Crown land, in accordance with the regulations of Government regarding land sales. Seventy allotments of land situated in the Kalagam palata division of the Nuwarakalawiya district of the North-Central Province.

Final village plan No. 6. Village—Gantiriyagama. Claimant—Crown.					
Kalagam Korale North.					
Lot.	Name of Land.	Name of Applicant.	Description.	Extent. A. R. P.	Upset price per acre, Rs.
86r5	Galpaluwelanda <i>alias</i> Keeriyagahahena	R. A. D. Banda	Chena	1 3 30	20
Final village plan No. 11. Village—Hammillewa.					
1k	Hammillewakele	K. W. Soththana	Chena	1 3 26	20
1o	Dambagahahena	W. Baiya	Low jungle	1 3 26	20
1p	Do.	—	do.	0 1 25	20
1q	Hammillewakele	G. Hapuwa	Chena	0 2 3	20
1r	Ditto <i>alias</i> Baiyagewatta	do.	Coconut garden about 3 years old, encroach- ment by B. Hapu	0 1 25	20
1s	Hammillewakele	—	Chena	0 2 1	20
11k	Do.	G. Hapuwa	do.	2 3 6	20
1v	Kongahahena <i>alias</i> Wara- damanayaya <i>alias</i> Kadu- rugahahena	K. W. P. Sottahana Panikkiya and 2 others	do.	2 0 30	20
1w	Hammillewakele	S. Baiya and another	do.	1 0 7	20
1y	Do.	K. V. Baiya	do.	1 1 30	20
1AA	Kadurugahahena	G. Silpa	do.	1 2 37	20
11L	Hammillewakele	K. V. Baiya and 6 others	do.	2 3 30	20
Final village plan No. 13. Village—Manewa.					
1d	Minipitiyagawalanda <i>alias</i> Manewakele	Rajakaruna Thewahamy, Arachchi	Chena	2 1 19	20
1b1	Hurigahahena <i>alias</i> Goda- kiralagahalanda	K. B. Malingurala and another	do.	1 3 6	20
104a1	Keeriyagasyaya	K. B. Malingurala	do.	2 0 19	20
106j	Manewakele <i>alias</i> Wewilala- henyaya	do.	do.	1 0 22	20
132A	Attikulamakele <i>alias</i> Diggalamukalana	Rajakaruna Thewahamy, Arachchi	do.	1 3 15	20
104k	Keeriyagasyaya	K. Appuhamy	do.	4 0 15	20
1e	Manewakele	R. K. Mudiyanse	do.	0 3 25	20
43b	Hewanhena	R. N. V. Kapurala and 3 others	do.	2 3 3	20
47A	Do.	do.	do.	2 2 18	20
43c	Do.	R. K. Mudiyanse and others	do.	1 2 7	20
47B	Do.	do.	do.	2 3 19	20
112a	Do.	do.	do.	0 2 27	20
104L	Keeriyagahahena	R. N. V. Kapurala and 2 others	do.	3 0 17	20
106k	Manewakele	R. B. Punchi Banda	do.	1 0 9	20
Final village plan No. 416. Village—Golupettawewa.					
1a3	Golupettawewakele	L. E. Kapuwe (deceased)	Chena	2 1 25	20
1a4	Baduidama	—	Paddy field	1 2 8	20
Final village plan No. 811. Village—Mawatawewa.					
52A	Mawatawewakele	G. V. Rannada of Walahanbahuwa	Chena	3 0 10	20
52B	Do.	A. N. Wattunaide and another of Walahanbahuwa	do.	2 0 3	20

Lot.	Name of Land.	Name of Applicant.	Description.	Extent.		Upset price per acre, Rs.
				A.	R. P.	
52C	Welkatuwa Paddy field, cultivated by applicants of lot 52B	2	1 10	20
52D	Do. Paddy field, encroachment by K. N. Kanda	0	2 30	20
99A	Helambagahaidama	Final village plan No. 813. Village—Periyakulama. .. K. S. Malhamy of Ulankulama and Chena another	..	2	2 30	20
4B	Eramadugaha-accare	Final village plan No. 826. Village—Konapatirewa. .. P. K. Ranhamy..	.. Chena	2	1 4	20
14B	Dambagahawatta	.. Kapurula, Vel-Vidane and others	.. do.	8	0 24	20
75G	Keeriyagahaidama	.. S. P. Carolis Appu	.. do.	0	1 8	20
22A	Wijitapurakele <i>alias</i> Landa	Final village plan No. 850. Village—Wijitapura. D. C. Weerasingha	.. Chena	1	1 18	20
22B	Landa Garden contains coconut plants and plantain bushes 2 years old, encroachment by D. C. Weerasingha	0	0 19	20
44A	Keeriyagahahena Landa	<i>alias</i> D. J. Ranasingha of Maha Akkare	Chena	4	3 31	25
47A	Kuruwiakkare Ismatta <i>alias</i> Kelekarambewekele	Final village plan No. 896. Village—Kelekaranhewa. Wawenna Addarahiman and 2 others of Kallanchiyegama	.. Chena	2	3 30	20*
47E	Companiyewatta <i>alias</i> Kelekarambewekele	G. Sembara V. P. and 4 others of Mudaperumagama	.. do.	5	0 31	28.75*
<i>Kalagam Korale South.</i>						
4B	Dampelessagamakele	Final village plan No. 879. Village—Dampelessagama. .. P. Tikiri Menika	.. Chena	1	0 0	20
4C	Do.	.. P. Ranmenika and another	.. do.	1	0 4	20
48A	Do.	.. S. Mudalihamy, Vel-Vidane and 11 others	.. do.	7	2 14	20
53A	Do.	.. A. Sellate and 11 others	.. do.	1	3 13	20
43C	Kiriyaqashena	Final village plan No. 933. Village—Mahawewa. .. Kapurula, <i>ex</i> Vel-Vidanage Appuhamy	.. Paddy field, encroachment by the applicant	0	1 13	20
<i>Maminiya Korale.</i>						
54A	Weeragahalanda Weeragahaidama	Final village plan No. 838. Village—Mayilamperumawa. <i>alias</i> —	.. High jungle	5	0 21	26
6D1	Helambagahahena	Final village plan No. 903. Village—Kanjankulama. .. K. H. Jane Nona of Ihalagama	.. Chena	1	3 26	25
6D2	Do.	.. B. Punchirala and another	.. do.	1	3 18	25
17K	Hikgahahena	.. D. M. Sellate	.. do.	0	3 38	20
41D	Galkandehena	.. G. M. U. Punchi Banda	.. do.	1	1 11	20
41E	Galwetiyehehena	.. G. A. Dasanayaka	.. do.	1	0 5	20
41F	Maragahahena	.. K. Ukkurula	.. do.	0	3 16	20
24A	Tisbambahena	Final village plan No. 912. village—Kirimetiya. Garden contains coconut and jak 2 years old, encroachment by Pankirage Puspa	0	0 8	20
24B	Do.	.. K. Appuwa	.. Waste land, encroachment by the applicant	0	0 15	20
24C	Do.	.. K. Nainda	.. Waste land, encroachment by A. Kapuwa	0	0 15	20
2A	Weherahena	Final village plan No. 927. Village—Uda Tibbotuwewa. .. K. V. V. Punchirala of Maha Kekirawa	.. Chena	1	3 36	20
14D	Kolongasyaya	Final village plan No. 928. Village—Andarawewa. .. B. Kapuruhamy of Korasagalla..	.. Chena	0	3 19	20
<i>Negampaha Korale.</i>						
19	Lolugahahena	Final village plan No. 858. Village—Werunkulama. Waste land	0	2 13	20
20F	Irattiyagahahena	.. A. R. Mohamadu Ali, Vel-Vidane of Negama	.. Chena	1	0 10	20
1G	Keeriyagahaidama Keeriyagahayaya	Final village plan No. 957. Village—Negama. <i>alias</i> Mammadu Casim, <i>ex</i> Arachchi of Nelliyaagama	.. Chena	0	3 18	20
10K	Mulanatuwakele	Final village plan No. 978. Village—Mulanatuwa. .. K. Dingiri Banda of Hunupola-gama	.. Chena	3	0 33	20
10L	Helambagahayaya Paddy field, encroachment by P. Kirihamy	0	1 24	20
33B	Ketakaalagahawatta	Final village plan No. 982. Village—Nelumpatagama. .. M. Appuhamy and 2 others..	.. Garden contains 2 mud houses, coconut and plantain bushes, 2 years old	2	0 12	20
24C	Pattiwaleidama <i>alias</i> Palu-gangoda	Final village plan No. 992. Village—Kumbukwewa. P. Dingiri Banda	.. Chena	0	2 5	20
24E	Do.	.. do.	.. do.	0	2 25	22.50

Kiralowa Korale.

Final village plan No. 1,031. Village—Meewewa.

Lot.	Name of Land.	Name of Applicant.	Description.	Extent.		Upset price per acre, Rs.
				A.	R. P.	
50	Indigalahena	—	Reservation for path, encroachment by Maina Henayage Rana Henaya	0	0 16	20
60	Do.	—	Reservation for path, encroachment by M. H. Rana Henaya and others	0	1 20	20
65	Indigalawela	—	Reservation for path, encroachment by L. Lensuwa and others	0	2 12	20

* Irrigable under the Kalawewa Scheme subject to water rate of Rs. 2 per acre per annum, revisable at any time

Further particulars regarding these lands can be obtained from the Government Agent, North-Central Province and their plans from the Surveyor-General.

Colonial Secretary's Office,
Colombo, March 4, 1931.

F. G. TYRRELL,
Acting Colonial Secretary.

LAND SALES BY THE SETTLEMENT OFFICER.**SOUTHERN PROVINCE.**

No. 9,840, S. O.—The Land Settlement Officer, will on Monday, April 20, 1931, at 9.30 A.M., at Talagaspe Camp, put up to auction, for sale or settlement or lease, or will otherwise dispose of, the under-mentioned portions of Crown land, in accordance with the regulations of Government regarding land sales. Three allotments of land situated in the Wellaboda pattu division of the Galle District of the Southern Province.

Lot.	Name of Land.	Block survey preliminary plan No. 604.—Ambana.		Description.	Extent.	
		Name of Applicant or Claimant.			A.	R. P.
104	Kekunagaha-addaradeniya <i>alias</i> Kahatagahakumbura	Crown	..	Paddy	2	3 10*
100AD	Maga-arakkanda	..	Crown, encroachment by Ranavitantiri Thegiris	Garden	0	0 13*
100AC	Do.	..	Crown and Ranavitantiri Thegiris	do.	1	0 14

* For lease only.

Upset price up to Rs. 200 per acre. Further information regarding these lands can be obtained from the Land Settlement Officer, and plans of them from the Surveyor-General.

Colonial Secretary's Office,
Colombo, March 4, 1931.

F. G. TYRRELL,
Acting Colonial Secretary.

No. 9,841, S. O.—The Land Settlement Officer will on Monday, April 20, 1931, at 10.30 A.M., at Talagaspe Camp, put up to auction, for sale or settlement, or will otherwise dispose of, the under-mentioned portions of Crown land, in accordance with the regulations of Government regarding land sales. Five allotments of land situated in the Bentota-Walallawiti korale division of the Galle District of the Southern Province.

Lot.	Name of Land.	Block survey preliminary plan No. 578.—Godamuke.		Description.	Extent.	
		Name of Applicant or Claimant.			A.	R. P.
448	Kiriwillkandewatta	..	Godamuke Epaga Sinno Appu	Chena	0	1 0
450	Kiriwilawattepitakattiya	..	Crown, encroachment by the owner of T. P. 226,915	Garden	0	0 19
157A	Peligodahenemanana	..	Crown, applied for by Godamune Devamitta Terunnanse	Patna and forest	4	3 35
21	Linigalahena	..	Crown, applied for by Mr. A. Wimalasuriya	Chena	2	0 0
21A	Do.	..	do.	do.	1	1 10

Upset price up to Rs. 200 per acre. Further information regarding these lands can be obtained from the Land Settlement Officer, and plans of them from the Surveyor-General.

Colonial Secretary's Office,
Colombo, March 4, 1931.

F. G. TYRRELL,
Acting Colonial Secretary.

No. 9,842, S. O.—The Land Settlement Officer will on Monday, April 20, 1931, at 8.30 A.M., at Talagaspe Camp, put up to auction, for sale or settlement, or will otherwise dispose of, the under-mentioned portions of Crown land, in accordance with the regulations of Government regarding land sales. Three allotments of land situated in the Bentota-Walallawiti korale division of the Galle District of the Southern Province.

Lot.	Name of Land.	Block survey preliminary plan No. 580.—Mattaka.		Description.	Extent.	
		Name of Applicant or Claimant.			A.	R. P.
96j	Mottakandehena	..	Crown, balance not paid by (1) Liyana Achchi Siriman de Silva of Talagaspe, (2) ditto William de Silva of Kaluwadumulla, Ambalangoda	Chena	8	1 9
91	Haranababiladeniya	..	Crown	Deniya	2	0 2*
236	Pansalawattahena	..	H. Vimalaratne Terunnanse	Chena	0	0 28*

* For lease only.

Upset price up to Rs. 200 per acre. Further information regarding these lands can be obtained from the Land Settlement Officer, and plans of them from the Surveyor-General.

Colonial Secretary's Office,
Colombo, March 4, 1931.

F. G. TYRRELL,
Acting Colonial Secretary.

No. 9,843, S. O.—The Land Settlement Officer will on Monday, April 20, 1931, at 8.30 A.M., at Talagaspe Camp, put up to auction, for sale or lease or settlement, or will otherwise dispose of, the under-mentioned portions of Crown land, in accordance with the regulations of Government regarding land sales. Three allotments of land situated in the Bentota-Walallawiti korale division of the Galle District of the Southern Province.

Lot.	Name of Land.	Block survey preliminary plan No. 590.—Naranowita.		Description.	Extent.	
		Name of Applicant or Claimant.			A.	R. P.
18	Balagaladeniya	..	Crown, encroachment by Lokuge David Silva	Jungle	0	0 16*
204	Wekada-addarakurunduwatta	..	Crown, applied for by Seneris Silva of Randonbe and claimed by Patirage Charles	Chena	1	0 18*

Lot.	Name of Land.	Name of Applicant or Claimant.	Description.	Extent.	
				A.	R. P.
165A	Kanameeyakotteaddarahena	Crown, applied for by H. C. Goonatilaka of Elpitiya	Forest	1	3 36

* For lease only.

Upset price up to Rs. 200 per acre. Further information regarding these lands can be obtained from the Land Settlement Officer, and plans of them from the Surveyor-General.

Colonial Secretary's Office,
Colombo, March 4, 1931.

F. G. TYRRELL,
Acting Colonial Secretary.

No. 9,844, S. O.—The Land Settlement Officer will on Monday, April 20, 1931, at 8.30 A.M., at Talagaspe Camp, put up to auction, for sale or lease or settlement, or will otherwise dispose of, the under-mentioned portions of Crown land, in accordance with the regulations of Government regarding land sales. Three allotments of land situated in the Bentota-Walallawiti korale division of the Galle District of the Southern Province.

Lot.	Name of Land.	Name of Applicant or Claimant.	Description.	Extent.	
				A.	R. P.
99	Kiriwila-atmaga	Crown	Chena	0	3 33
43	Heenpanwiladeniya	do.	Field	2	3 23
48	Heenpanwilaudumulla	do.	do.	1	0 3

Upset price up to Rs. 200 per acre. Further information regarding these lands can be obtained from the Land Settlement Officer, and plans of them from the Surveyor-General.

Colonial Secretary's Office,
Colombo, March 4, 1931.

F. G. TYRRELL,
Acting Colonial Secretary.

No. 9,845, S. O.—The Land Settlement Officer will on Monday, April 20, 1931, at 9.30 A.M., at Talagaspe Camp, put up to auction, for sale or lease or settlement, or will otherwise dispose of, the under-mentioned portions of Crown land, in accordance with the regulations of Government regarding land sales. Thirteen allotments of land situated in the Bentota-Walallawiti korale division of the Galle District of the Southern Province.

Lot.	Name of Land.	Name of Applicant or Claimant.	Description.	Extent.	
				A.	R. P.
51 I	Palihekele	Crown, encroachment by Pallekkankanange Podi Singho	Garden	0	1 17
51K	Urukotuwekele	Crown, encroachment by B. D. Martin	Chena	1	0 1
51L	Do.	do.	do.	1	1 2
51P	Do.	Crown, encroachment by Siriman Silva of Ambalangoda	Rubber	0	0 30
100D	Kosgahaokandedeniya	Crown, encroachment by Pelitantiyirige Don Endoris	do.	0	0 7
115A	Kihanduweaddarawatta	Crown, encroachment by Karapagala Patabendige Ineris	Garden	0	1 0
225A	Pattiyakanda-addaradeniya	Crown and Martupitiye Epage Davith Singho	Deniya	1	0 5
230	Heenketiyedeniya	Crown, encroachment by P. Suraviel Silva of Ambalangoda	Rubber	0	1 28
230A	Do.	do.	do.	0	0 4
246	Diyawidelledeniya	Crown, encroachment by (1) Epage Uraneris, (2) Mattaka Gamage Pichoris	Deniya and paddy	1	0 2
246A	Diyawidelledeniya	Crown, encroachment by Pettagan Suramiel de Silva of Randombe, Ambalangoda	Rubber	0	1 5
246B	Do.	Crown, encroachment by Epage Uraneris	do.	0	0 14
247A	Do.	do.	do.	0	2 11

Upset price up to Rs. 200 per acre. Further information regarding these lands can be obtained from the Land Settlement Officer, and plans of them from the Surveyor-General.

Colonial Secretary's Office,
Colombo, March 4, 1931.

F. G. TYRRELL,
Acting Colonial Secretary.

No. 9,846, S. O.—The Land Settlement Officer will on Tuesday, April 21, 1931, at 8.30 A.M., at Talagaspe Camp, put up to auction, for sale or lease or settlement, or will otherwise dispose of, the under-mentioned portions of Crown land, in accordance with the regulations of Government regarding land sales. Thirty-nine allotments of land situated in the Bentota-Walallawiti korale division of the Galle District of the Southern Province.

Lot.	Name of Land.	Name of Applicant or Claimant.	Description.	Extent.	
				A.	R. P.
143	Willangamulledeeniya	Crown, leased to Thihanduwege Guneris	Deniya	0	0 20
144	Do.	do.	do.	0	1 19
198	Andadola-addaradeniya	Crown, applied for by Wedihinge John Singho	do.	3	0 19
18A	Deviteyakanda-addaramanana	Crown, applied for by Widahinga John Singho	Forest	1	0 4
51A	Girambagahawatta-addarahena	Crown, applied for by Kalinga Simaris	do.	1	0 3
18C	Radamullehena	Crown, encroachment by Widihinge Uraneris	New clearing	1	3 33
18D	Puwakgahamullekanda	Crown	Forest	0	3 36
18E	Do.	do.	do.	0	3 24
51J	Diyawetikanda	do.	Low jungle	0	3 32
51K	Do.	do.	do.	1	0 14
51L	Do.	do.	do.	0	1 18
51N	Kottagalkanda-addaramanana	do.	Jungle	0	3 6
51P	Do.	do.	do.	0	0 18
51Q	Do.	Crown, encroachment by Kihanduwege Abaram Singho	Rubber, &c.	0	1 35
51R	Do.	Crown	Jungle	0	0 16
51S	Do.	do.	do.	0	3 25
51T	Do.	do.	do.	1	0 16
51V	Do.	do.	do.	1	0 7
51Y	Heenatimullekele	do.	do.	0	3 38
51X	Do.	do.	do.	1	0 0
51Z	Do.	do.	do.	0	3 22
51AB	Do.	do.	do.	0	3 37
51AC	Do.	do.	do.	1	0 17
51AD	Heenatimulleaddaraokanda alias Heenatimullekele	Crown, applied for by Kalinga Hendrick	do.	1	3 32
103C	Kottagalkanda-addaramanana	Crown, encroachment by Kihanduwege Abaram Singho	Rubber	0	0 2
162	Udawattekanda-addaradeniya	Crown	Deniya	0	1 23

Lot.	Name of Land.	Name of Applicant or Claimant.	Description.	Extent.		
				A.	R.	P.
162B	Udawattekanda-addaradeniya	Crown	Deniya	0	4	75
162C	Do.	do.	do.	0	3	34
162D	Do.	do.	do.	0	3	38
162E	Do.	do.	do.	0	2	21
168	Kurupelpoladeniya	do.	do.	0	3	3
168B	Do.	do.	do.	1	0	7
168C	Do.	do.	do.	1	0	6
169C	Do.	Crown, encroachment by Widihinge Sirineris	New clearing	0	3	38
197C	Dawakedeniya	Crown	Deniya	1	0	5
197D	Do.	do.	do.	1	0	8
197E	Do.	do.	do.	1	0	6
197F	Do.	do.	do.	1	0	2
169B	Kurupelpoladeniya	do.	New clearing	0	3	35

Upset price up to Rs. 200 per acre. Further information regarding these lands can be obtained from the Land Settlement Officer, and plans of them from the Surveyor-General.

Colonial Secretary's Office,
Colombo, March 4, 1931.

F. G. TYRRELL,
Acting Colonial Secretary.

No. 9,847, S. O.—The Land Settlement Officer will on Wednesday, April 22, 1931, at 8.30 A.M., at Talagaspe Camp, put up to auction, for sale or lease or settlement, or will otherwise dispose of, the under-mentioned portions of Crown land, in accordance with the regulations of Government regarding land sales. Thirty-four allotments of land situated in the Bentota-Walallawiti korale division of the Galle District of the Southern Province.

Lot.	Name of Land.	Name of Applicant or Claimant.	Description.	Extent.		
				A.	R.	P.
50	Baddagamagederawatta	Balance not paid by Jasinhage James	Garden	0	0	36
98	Sudurupekumbura Galabodaheneokanda	alias Crown, formerly leased to Mapalagama Acharige Denishami and R. S. de S. Dharmawickrama	Paddy field	1	0	29
25	Diggawelahena	Crown	Chena	1	1	24
25A	Do.	Crown, encroachment by Himbutugodaradage Siyadoris	New clearing	0	1	16
4	Para-addaraowita	Balamanage Carolis	Rubber	0	0	39*
73	Hathatotehena hena	alias Crown, encroachment by Kathinappulihewaradage Jonissa	do.	0	0	9*
14A	Gallenamullawatta-addaradeniya	Crown, encroachment by Pettagan Hendrick de Silva of Pitigala	do.	0	0	14*
43	Papiligahadeniya and Galadaddaradeniya	Crown and Kadinappuli Hewaradage James	Deniya	3	0	24*
44	Papiligahahena	Crown, applied for by Nawaratne Radage Elias	Chena	1	1	19*
45	Etambagahahena	Crown, applied for by Hattakaradage Thinoris	do.	0	2	30*
107	Galabodahena	Crown	do.	1	2	16*
122	Delgahahena	Crown, applied for by S. H. R. Laiso and Halpanadeniya Hewage Podisingho	do.	1	0	3*
25C	Diggawelahena	Crown	do.	1	1	27*
35	Dickhenedeniya, henedeniya	Hattote do.	Deniya	0	2	26*
40	Dickhenedeniya, henedeniya	Hattote do.	do.	0	1	3*
40D	Dickhenedeniya	do.	do.	0	1	21*
114E	Kukullegghena	do.	Chena	1	1	0*
114E2	Paramantotehena	do.	do.	1	0	25*
114E3	Do.	do.	do.	0	3	15*
114E4	Do.	do.	do.	0	3	13*
114E5	Do.	do.	do.	0	2	25*
114E6	Do.	do.	do.	0	3	37*
114E7	Do.	do.	do.	0	3	24*
114E8	Do.	do.	do.	1	0	31*
114E9	Do.	do.	do.	1	1	1*
114E10	Do.	do.	do.	1	0	13*
114E11	Do.	do.	do.	0	3	6*
114E12	Do.	do.	do.	0	2	31*
124A	Welipottewalalangapollewa	Crown, encroachment by Himbutugodaradage Onda	do.	0	2	20*
124B	Do.	do.	do.	0	3	3*
124C	Do.	do.	do.	0	3	22*
130	Paramantotedeniya	Crown	Deniya	0	2	29.7
131	Kekunathalanagalpottedeniya	do.	do.	1	0	27*
131A	Do.	do.	do.	1	1	26*

* For lease only.

Upset price up to Rs. 200 per acre. Further information regarding these lands can be obtained from the Land Settlement Officer, and plans of them from the Surveyor-General.

Colonial Secretary's Office,
Colombo, March 4, 1931.

F. G. TYRRELL,
Acting Colonial Secretary.

No. 9,848, S. O.—The Land Settlement Officer will on Thursday, April 23, 1931, at 8.30 A.M., at Talagaspe Camp, put up to auction, for sale or lease or settlement, or will otherwise dispose of, the under-mentioned portions of Crown land, in accordance with the regulations of Government regarding land sales. Nine allotments of land situated in the Bentota-Walallawiti korale division of the Galle District of the Southern Province.

Lot.	Name of Land.	Name of Applicant or Claimant.	Description.	Extent.		
				A.	R.	P.
222 I	Puswelgodakanda	Crown, applied for by Palle Kankanange Amaris	Patana	1	0	13
226	Gulanehena	Crown and Jasinhage Arnolis	Chena	1	0	0
229F	Do.	Crown, applied for by Walakulu Arachchige Ubediris	do.	1	3	38
349	Kitulgahahenedeniya	Crown and (1) Kalugalage Theneris, (2) Atukoralage Charles, (3) ditto Brampy, (4) Nagoda Vitanage Hinni Appu, (5) Kalugalage Singho Appu	Deniya	0	1	9
350A	Do.	Crown, encroachment by Kalugalage Telenis	do.	0	2	2

Lot.	Name of Land.	Name of Applicant or Claimant.	Description.	Extent.	
				A.	R. P.
248	Gorakagahagawadeniya	Crown and (1) Hatbeyahe wage James, (2) Atukoralage Charles	Deniya	0	1 22
270	Paragamulahena	Crown and Hattakaradage Sutiya	Waste land	0	0 14
290 ¹ / ₂	Kekirihena	Crown	Chena	0	2 2
307	Kekirihenewatta	Hattakaradage Jemisa	Waste land	0	0 3

Upset price up to Rs. 200 per acre. Further information regarding these lands can be obtained from the Land Settlement Officer, and plans of them from the Surveyor-General.

Colonial Secretary's Office,
Colombo, March 4, 1931.

F. G. TYRRELL,
Acting Colonial Secretary.

No. 9,849, S. O.—The Land Settlement Officer will on Thursday, April 23, 1931, at 8.30 A.M., at Talagaspe Camp, put up to auction, for sale or settlement, or will otherwise dispose of, the under-mentioned portions of Crown land, in accordance with the regulations of Government regarding land sales. Twenty-six allotments of land situated in the Bentota-Walallawiti korale division of the Galle District of the Southern Province.

Lot.	Name of Land.	Block survey preliminary plan No. 592.—Pitigala. Name of Applicant or Claimant.	Description.	Extent.	
				A.	R. P.
102	Moonamalahaweleudumullekumbura	Balance not paid by (1) Waturantirige Abaran of Metiwilliya, (2) Maha Arachchige Bastian of Pitigala	Field	0	0 37
109	Deganelakumbura	Balance not paid by Palle Kankanage Brampi of Metiwilliya	do.	0	1 18
110	Do.	do.	do.	0	0 6
198	Moonamalahaweleudumullekumbura	Balance not paid by Waturantirige Baron Singho	do.	0	0 35
215	Habaragamawadiaowita	Balance not paid by Edmund Sirimanne of Bentota	Owita	0	2 25
226	Owitimulleowita	Balance not paid by John Sirimanne	do.	0	3 3
295	Olagodawatta	Balance not paid by (1) Palle Kankanage Luis Singho, (2) Helambage Alice Nona	Garden	0	1 29
479	Talgahawattaokanda	Balance not paid by (1) Don Caranis Perusingho, (2) Podi Singho Alwis Weerasekera	Chena	0	0 38
411I	Polpanagalakanda	Balance not paid by Don Carnis Perusinghe	High jungle	1	0 6
411J	Do.	Balance not paid by Pelitantiirige Carolis Singho	do.	1	0 1
411K	Polpanagalakanda	Balance not paid by (1) Pelawatte Vitanage Podisan, (2) ditto Davith Singho	do.	2	0 10
411N	Do.	Balance not paid by Kalu Arachchige Amadoris	do.	1	0 5
411P	Do.	Balance not paid by (1) Hetti Arachchige Alice Nona, (2) Don Charlis Wimalawardene	do.	1	0 6
411U	Do.	Balance not paid by Don Andrayas Wimalawardene	do.	1	0 2
411F	Do.	Balance not paid by (1) Pelitantiirige Welun Singho, (2) ditto Peles Singho	do.	1	0 8
54B	Liangahahena	Balance not paid by (1) Kadima Mohotti Peeris Singho of Pitigala, (2) Jalatge Uparinahamy of Uhanowita	Chena	0	3 39
54F	Moranigodahena	Balance not paid by (1) Kalu Achchige Appu Singho, (2) Puwak-wattegamage Cornelis	Chena and forest	1	0 4
105D	Diganeladorehena	Balance not paid by (1) Jayasundera Jayaneris, (2) ditto Podisan	Chena	2	0 8
105E	Do.	Balance not paid by (1) Maha Arachchige Sadiris, (2) ditto Raphael, (3) Henegedera Simon	High jungle	3	0 24
135B	Liangahahena	Balance not paid by Hapu Arachchige Simon	Field	0	3 38
138B	Kaluwalalangahena	Balance not paid by Pitigala Liyana Arachchige Cornelis	do.	1	0 6
89	Weraniyawekumbura	Maha Arachchige Andiris	Paddy field	3	0 5
96	Kosgahaokandekumbura	Crown, encroachment by (1) John Sirimana, (2) Maha Arachchige Andiris, both of Pitigala, (3) Gangabodage Enoris of Metiwilliya	do.	1	0 2
398	Bodikottuwegodawatta	Crown, encroachment by K. Abraham Silva	Rubber	0	0 4*
399	Do.	do.	do.	0	0 3*
436	Ganga-addaraowita	(1) Jasinhage Peter, (2) ditto Jamis, (3) ditto Alice Nona, (4) Baby Nona, (5) ditto Anty Nona, (6) ditto Jane Nona; applied for by Walakulu Arachchige Endo Appu of Hewessa	Owita	0	3 37*

* For lease only.

Upset price up to Rs. 200 per acre. Further information regarding these lands can be obtained from the Land Settlement Officer, and plans of them from the Surveyor-General.

Colonial Secretary's Office,
Colombo, March 4, 1931.

F. G. TYRRELL,
Acting Colonial Secretary.

No. 9,850, S. O.—The Land Settlement Officer will on Friday, April 24, 1931, and subsequent days, at 8.30 A.M., at Talagaspe Camp, put up to auction, for sale or lease or settlement, or will otherwise dispose of, the under-mentioned portions of Crown land, in accordance with the regulations of Government regarding land sales. Sixty-five allotments of land situated in the Wellaboda pattu division of the Galle District of the Southern Province.

Lot.	Name of Land.	Block survey preliminary plan No. 603.—Waturuwila. Name of Applicant or Claimant.	Description.	Extent.	
				A.	R. P.
86AP	Mederikanattagodella	Crown; encroachment by Udaris Sumanasekera	Rubber	0	0 9
120A	Kahagalpottagodella	Crown; encroachment by Tuduwege Baron Singho	Garden	0	1 2
120B	Kahagalpottedeniya	Crown; encroachment by (1) Jalatge Uraneris, (2) Mapalagama Vanniachiya Rosahamy	do.	0	0 21
162	Mandandemanana	Crown; encroachment by Nallaperumatantiri Odiris	do.	0	0 14
135	Mederikanattawatta	Balance not paid by Don Charles Wickramasinghe	do.	0	0 21
26	Dajjawilakumbura	Crown; encroachment by Withanachchi Pediris and others	Paddy	0	1 27
4A	Diyakitulkandekumbura	Crown	do.	1	1 23
113	Kahagalpotadeniya	do.	do.	1	1 35
42A	Devaragalagodella	do.	Chena	1	1 29
42C	Ihalawaturuwilagodella	do.	do.	0	3 19
42E	Do.	do.	do.	0	0 13
86A	Mederikanattagodella	do.	Chena and low jungle	0	3 18
86B	Do.	do.	Chena	1	0

Lot.	Name of Land.	Name of Applicant or Claimant.	Description.	Extent.		
				A.	R.	F.
86C	Mederikanattegodella	Crown	Chena	1	1	31
86D	Do.	do.	do.	1	0	27
86E	Do.	do.	do.	1	0	24
86G	Do.	do.	do.	1	3	5
86I	Do.	do.	High jungle and chena	0	2	21
86J	Do.	do.	do.	1	0	18
86K	Mederikanattemukalana	do.	Forest	1	0	7
86L	Do.	do.	do.	1	0	23
86M	Mederikanattegodella	do.	Chena	0	2	7
86N	Do.	do.	do.	0	1	24
86O	Tummodaragodella <i>alias</i> Mederikanattegodella	do.	High jungle	0	2	10
86P	Tummodaragodella	do.	do.	1	0	27
86R	Do.	do.	Chena	1	1	18
86S	Do.	do.	do.	1	0	37
86T	Do.	do.	do.	0	3	3
86U	Do.	do.	High jungle	0	2	22
86Y	Do.	do.	Chena	0	3	28
86AA	Do.	do.	High jungle and patana	1	0	2
86AB	Do.	do.	do.	1	0	2
86AC	Do.	do.	Chena and forest	1	0	8
86AD	Do.	do.	Forest and patana	1	0	21
86AF	Do.	do.	Patana	1	2	6
86AG	Do.	do.	Chena and patana	0	3	38
86AH	Do.	do.	Chena	1	0	37
86AJ	Do.	do.	do.	1	1	28
86AK	Do.	do.	Chena and forest	1	1	10
86AM	Do.	do.	Chena	1	1	10
86AN	Do.	do.	do.	1	1	31
87A	Tummodarakumbura	do.	Paddy	0	0	10
92	Mederikanattemanana	do.	Chena and patana	0	3	6
92A	Do.	do.	do.	0	2	30
92C	Do.	do.	Chena	0	3	25
92D	Do.	do.	do.	0	3	10
92E	Do.	do.	do.	0	3	13
92F	Do.	do.	do.	1	1	12
92G	Do.	do.	do.	1	1	3
92I	Do.	do.	do.	1	0	4
145A	Talawa	do.	do.	1	0	26
145C	Do.	do.	do.	0	2	18
162B	Mandandemanana	do.	do.	0	2	5
162C	Do.	do.	do.	1	0	5
162D	Do.	do.	do.	0	2	27
162E	Do.	do.	do.	0	1	30
162I	Mandandamanana	do.	do.	1	2	24
162K	Do.	do.	do.	1	0	31
162M	Do.	do.	do.	2	0	30
167	Kahagalpottekele	do.	do.	1	0	1
167A	Do.	do.	do.	1	0	6
167B	Do.	do.	do.	0	3	22
167D	Do.	do.	do.	1	0	7
167E	Do.	do.	do.	1	0	4
174	Balmadolamukalana	Crown; applied for by Salgamuwe Hewaradage	Forest	0	1	21

Upset price up to Rs. 200 per acre. Further information regarding these lands can be obtained from the Land Settlement Officer, and plans of them from the Surveyor-General.

Colonial Secretary's Office,
Colombo, March 4, 1931.

F. G. TYRRELL,
Acting Colonial Secretary.

NORTH-WESTERN PROVINCE.

No. 9,813, S. O.—The Land Settlement Officer will on Tuesday, April 21, 1931, at 9 A.M., at Hettipola Resthouse put up to auction, for sale or settlement, or will otherwise dispose of, the under-mentioned portions of Crown land, in accordance with the regulations of Government regarding land sales. Four allotments of land situated in the Karanda pattu korale of Katugampola hatpattu division of the Kurunegala District of the North-Western Province.

Lot.	Name of Land.	Name of Applicant or Claimant.	Description.	Extent.		
				A.	R.	F.
1g	Godellehena	Crown and (1) Suriya Mudiyansele Kiri Menika, (2) ditto Mudalihami	Chena	1	0	9
1m	Kahatagahahena	Balance not paid by (1) Galadeni Patirannehelage Ranhamy, (2) Etauda Arachchilage Mudalihamy, (3) ditto Ukukrala, (4) ditto Kiri Banda, (5) ditto Punchi Banda	do.	1	0	17
1q	Hurimandiyehena	Balance not paid by Etauda Arachchilage Kiri Banda	—	0	2	10
1j	Godellehena	Balance not paid by Lekamalage Mudalihamy	—	0	2	7

Upset price up to Rs. 50 per acre. Further information regarding these lands can be obtained from the Land Settlement Officer, and plans of them from the Surveyor-General.

Colonial Secretary's Office,
Colombo, March 4, 1931.

F. G. TYRRELL,
Acting Colonial Secretary.

No. 9,814, S. O.—The Land Settlement Officer, will on Tuesday, April 21, 1931, at 9 A.M., at Hettipola Resthouse put up to auction, for sale or settlement, or will otherwise dispose of, the under-mentioned portions of Crown land, in accordance with the regulations of Government regarding land sales. Two allotments of land situated in the Karanda pattu korale of Katugampola hatpattu division of the Kurunegala District of the North-Western Province.

Lot.	Name of Land.	Name of Applicant or Claimant.	Description.	Extent.		
				A.	R.	F.
18z	Guruhena	Balance not paid by (1) Guneherat Chandrasekera Piyasena, (2) ditto Ratnayake, (3) ditto Sirisena, all of Nalladarunkattuwa	Chena	0	3	6
36	Kongahamulawatta	Guneherathchandrasekera Charles Singho	Garden	3	0	9

Upset price up to Rs. 50 per acre. Further information regarding these lands can be obtained from the Land Settlement Officer, and plans of them from the Surveyor-General.

Colonial Secretary's Office,
Colombo, March 4, 1931.

F. G. TYRRELL,
Acting Colonial Secretary.

No. 9,815, S. O.—The Land Settlement Officer will on Tuesday, April 21, 1931, at 9 A.M., at Hettipola Resthouse put up to auction, for sale or settlement, or will otherwise dispose of, the under-mentioned portions of Crown land, in accordance with the regulations of Government regarding lands sales. Seven allotments of land situated in the Karandapattu korale of Katugampola hatpattu division of the Kurunegala District of the North-Western Province.

Lot.	Name of Land.	Block survey preliminary plan No. 2,084.—Hittaragama.		Description.	Extent.	
		Name of Applicant or Claimant.			A.	R. P.
24	Ambagahamulawatta	H. Anguluwadu Naidelage Naide	..	Garden	1	2 27
24A	Do.	Anguluwadu Naidelage Kiriya Nachchire	..	do.	0	2 6
25	Godellehena	Crown and Anguluwadu Naidelage Kiriya Nachchire	..	Chena	1	3 20
25c	Do.	Crown and Mudalaphmudalige Don Anthony Appu	..	do.	0	3 11
25d	Do.	Crown and Suriyahetti Mudiyansele Menu Etana	..	do.	1	2 12
5	Ambagahamulahena	Balance not paid by (1) Suriyahetti Mudiyansele Kiri Menika of Pihimbiya, (2) Unga Naidelage Kiri Naide, (3) ditto Ukkahamy Nachchire, (4) ditto Appu Naide, all of Hittaragama	..	do.	2	2 35
11	Mailagahamulawatta	Balance not paid by (1) Pina Naidelage Unga Naide, (2) Wijendra Patabendi Gurunnehelage Rani Nachchire, both of Hittaragama	..	Garden	1	3 14

Upset price up to Rs. 50 per acre. Further information regarding these lands can be obtained from the Settlement Officer, and plans of them from the Surveyor-General.

Colonial Secretary's Office,
Colombo, March 4, 1931.

F. G. TYRRELL,
Acting Colonial Secretary.

No. 9,816, S. O.—The Land Settlement Officer will on Wednesday, April 22, 1931, at 9 A.M., at Hettipola Resthouse, put up to auction, for sale or settlement, or will otherwise dispose of, the under-mentioned portions of Crown land, in accordance with the regulations of Government regarding land sales. An allotment of land situated in the Karandapattu korale of Katugampola hatpattu division of the Kurunegala District of the North-Western Province.

Lot.	Name of Land.	Block survey preliminary plan No. 2,092.—Akerawatta.		Description.	Extent.	
		Name of Applicant or Claimant.			A.	R. P.
19	Kahatagahamulahena	Balance not paid by Horatalpedi Durayalage Kiriya	..	Chena	0	3 19

Upset price up to Rs. 50 per acre. Further information regarding this land can be obtained from the Settlement Officer, and plan of it from the Surveyor-General.

Colonial Secretary's Office,
Colombo, March 4, 1931.

F. G. TYRRELL,
Acting Colonial Secretary.

No. 9,817, S. O.—The Land Settlement Officer will on Thursday, April 23, 1931, at 9 A.M., at Hettipola Resthouse put up to auction, for sale or settlement, or will otherwise dispose of, the under-mentioned portions of Crown land, in accordance with the regulations of Government regarding land sales. Two allotments of land situated in the Karandapattu korale of Katugampola hatpattu division of the Kurunegala District of the North-Western Province.

Lot.	Name of Land.	Block survey preliminary plan No. 2,108.—Kitarammulla.		Description.	Extent.	
		Name of Applicant or Claimant.			A.	R. P.
3	Kongahamulawatta	Balance not paid by Horatalpedidurayalage Ukkuwa of Kitarammulla	..	Garden	0	1 35
9	Kahatagahamulawatta	do.	..	do.	0	2 12

Upset price up to Rs. 50 per acre. Further information regarding these lands can be obtained from the Settlement Officer, and plans of them from the Surveyor-General.

Colonial Secretary's Office,
Colombo, March 4, 1931.

F. G. TYRRELL,
Acting Colonial Secretary.

No. 9,818, S. O.—The Land Settlement Officer will on Thursday, April 23, 1931, at 9 A.M., at Hettipola Resthouse put up to auction for sale or settlement, or will otherwise dispose of, the under-mentioned portions of Crown land, in accordance with the regulations of Government regarding land sales. Five allotments of land situated in the Karandapattu korale of the Katugampola hatpattu division of the Kurunegala District of the North-Western Province.

Lot.	Name of Land.	Block survey preliminary plan No. 2,099.—Udawela.		Description.	Extent.	
		Name of Applicant or Claimant.			A.	R. P.
17M	Veralugahamulahena	Crown and Hettiarachchi Mudiyansele Appusingho	..	Chena	1	2 9
17V	Madawalagahahena	Crown	..	do.	1	3 29
50B	Viharagawahena	do.	..	do.	5	0 16
20C	Kadurugahamulahena	Balance not paid by Ramanayake Mudiyansele Punchi Kiri Banda of Watuhera	..	do.	1	0 8
20M	Do.	Crown, balance not paid by Ramanayake Mudiyansele Punchi Kiri Banda of Watuhera	..	do.	1	3 24

Upset price up to Rs. 50 per acre. Further information regarding these lands can be obtained from the Settlement Officer, and plans of them from the Surveyor-General.

Colonial Secretary's Office,
Colombo, March 4, 1931.

F. G. TYRRELL,
Acting Colonial Secretary.

No. 9,819, S. O.—The Land Settlement Officer will on Thursday, April 23, 1931, at 9 A.M., at Hettipola Resthouse put up to auction, for sale or settlement, or will otherwise dispose of, the under-mentioned portions of Crown land, in accordance with the regulations of Government regarding land sales. Fourteen allotments of land in the Karandapattu korale of Katugampola hatpattu division of the Kurunegala District of the North-Western Province.

Lot.	Name of Land.	Block survey preliminary plan No. 2,086.—Pihimbiya.		Description.	Extent.	
		Name of Applicant or Claimant.			A.	R. P.
84	Kongahamulawatta	The heirs of Suriyahetti Mudiyansele Appuhami, Vel-Vidane	..	Garden	2	0 20
84A	Do.	Pinhami Kapuralage alias Suriyahetti Mudiyansele Ran Menika	..	do.	0	1 9
116	Do.	(1) Suriyahetti Mudiyansele Ran Menika, (2) ditto Herat Singho, (3) ditto Punchi Menika	..	do.	2	1 16
116A	Do.	Gunaratne Mudiyansele Sunderahami	..	do.	0	0 35
116B	Do.	Suriyahetti Mudiyansele Appurala	..	do.	0	0 35
116C	Do.	Gunaratne Mudiyansele Sunderahami	..	do.	0	1 12
116D	Do.	Suriyahetti Mudiyansele Jothi Etana	..	do.	0	3 15
124	Tawallewatta	(1) Horatalpedi Durayalage Bandiya, (2) ditto Kiriya, (3) ditto Kekula, (4) ditto Poola, (5) ditto Lapaya, (6) ditto Horatala	..	do.	1	0 7

Lot.	Name of Land.	Name of Applicant or Claimant	Description.	Extent.	
				A.	R. P.
124A	Halambaghamulawatta	Horatalpedi Durayalage Punchi	Garden ..	0	2 16
55	Kosgahamulawatta ..	Balance not paid by Suriyahetti Mudiyansele Ungurala, (2) ditto Wijesena, (3) ditto Dingiri Banda, all of Pihimbiya	do. ..	0	3 0
61	Maragahamulahena ..	Balance not paid by (1) Suriyahetti Mudiyansele Mudalihamy, (2) ditto Dingiri Banda, (3) ditto Kiri Etana, all of Pihimbiya	Chena ..	0	1 38
94	Kosgahamulawatta ..	Balance not paid by Suriyahetti Mudiyansele Singappu of Pihimbiya	Garden ..	0	1 6
108	Timbirigahapitiyewatta	do.	do. ..	1	2 38
113	Tawallewattehena ..	Balance not paid by (1) Suriyahetti Mudiyansele Singappu, (2) ditto Ukku Menika, (3) ditto Ukku Banda, (4) ditto Dingiri Menika, (5) ditto Pinhamy, (6) ditto Rammenika, all of Pihimbiya	Chena ..	1	1 1

Upset price up to Rs. 50 per acre. Further information regarding these lands can be obtained from the Settlement Officer, and plans of them from the Surveyor-General.

Colonial Secretary's Office,
Colombo, March 4, 1931.

F. G. TYRRELL,
Acting Colonial Secretary.

No. 9,820, S.O.—The Land Settlement Officer will on Friday, April 24, 1931, at 9 A.M., at Hettipola Resthouse, put up to auction, for sale or settlement, or will otherwise dispose of, the under-mentioned portions of Crown land, in accordance with the regulations of Government regarding land sales. Two allotments of land situated in the Karandapattu korale of Katugampola hatpattu division of the Kurunegala District of the North-Western Province.

Lot.	Name of Land.	Block survey preliminary plan No. 2,123.—Karabalana.		Description.	Extent.	
		Name of Applicant or Claimant.			A.	R. P.
31B	Atooralandahena ..	Dematawalapatabendi Gurunnehelage Baba Naide and others ..	Chena ..	0	1 23	
31A	Do. ..	Balance not paid by Munasinghe Mudiyansele James Singho of Mahawewa in Chilaw District	do. ..	0	1 24	
33	Kahatagahamulahena	do.	do. ..	1	1 4	

Upset price up to Rs. 50 per acre. Further information regarding these lands can be obtained from the Settlement Officer, and plans of them from the Surveyor-General.

Colonial Secretary's Office,
Colombo, March 4, 1931.

F. G. TYRRELL,
Acting Colonial Secretary.

No. 9,821, S. O.—The Land Settlement Officer will on Friday, April 24, 1931, at 9 A.M., at Hettipola Resthouse, put up to auction, for sale or settlement, or will otherwise dispose of, the under-mentioned portions of Crown land, in accordance with the regulations of Government regarding land sales. Three allotments of land situated in the Karandapattu korale of Katugampola hatpattu division of the Kurunegala District of the North-Western Province.

Lot.	Name of Land.	Block survey preliminary plan No. 2,110.—Horombuwa.		Description.	Extent.	
		Name of Applicant or Claimant.			A.	R. P.
4E	Kahatagahamulahena	Crown and Wanasinghe Mudiyansele Kiri Banda and Ukku Menika	Chena ..	1	1 14	
4H	Do. ..	Crown and Appu Waduge Podihami and K. Romiel Perera ..	do. ..	1	0 8	
4I	Bogahamulakotuwa ..	Crown and Appuwa Waduge Podihami	do. ..	0	2 5	

Upset price up to Rs. 50 per acre. Further information regarding these lands can be obtained from the Settlement Officer and plans of them from the Surveyor-General.

Colonial Secretary's Office,
Colombo, March 4, 1931.

F. G. TYRRELL,
Acting Colonial Secretary.

No. 9,822, S. O.—The Land Settlement Officer will on Friday, April 24, 1931, at 9 A.M., at Hettipola Resthouse, put up to auction, for sale or settlement, or will otherwise dispose of, the under-mentioned portions of Crown land, in accordance with the regulations of Government regarding land sales. An allotment of land situated in the Karandapattu korale of Katugampola hatpattu division of the Kurunegala District of the North-Western Province.

Lot.	Name of Land.	Block survey preliminary plan No. 2,111.—Dahaneggedera.		Description.	Extent.	
		Name of Applicant or Claimant.			A.	R. P.
2A	Putukomehena ..	Balance not paid by (1) Hitihamy Mudiyansele Dingiri Banda, (2) ditto Ukku Menika, both of Kanuketiggedera	Chena ..	1	0 9	

Upset price up to Rs. 50 per acre. Further information regarding this land can be obtained from the Settlement Officer, and plan of it from the Surveyor-General.

Colonial Secretary's Office,
Colombo, March 4, 1931.

F. G. TYRRELL,
Acting Colonial Secretary.

No. 9,823, S. O.—The Land Settlement Officer will on Friday, April 24, 1931, at 9 A.M., at Hettipola Resthouse put up to auction, for sale or settlement, or will otherwise dispose of, the under-mentioned portions of Crown land, in accordance with the regulations of Government regarding land sales. Two allotments of land situated in the Karandapattu korale of Katugampola hatpattu division of the Kurunegala District of the North-Western Province.

Lot.	Name of Land.	Block survey preliminary plan No. 2,125.—Meladeniya.		Description.	Extent.	
		Name of Applicant or Claimant.			A.	R. P.
8	Kongahamulahena ..	Balance not paid by Kiri Arachchige Don Lewis Jinadasa of Kuli-yapitiya	Chena ..	3	3 30	
17D	Kahatagahamulawatta	Balance not paid by (1) Mudalpath Arachchilage Mudalihamy, (2) ditto Wimalahamy	Garden ..	1	2 18	

Upset price up to Rs. 50 per acre. Further information regarding these lands can be obtained from the Settlement Officer, and plans of them from the Surveyor-General.

Colonial Secretary's Office,
Colombo, March 4, 1931.

F. G. TYRRELL,
Acting Colonial Secretary.

No. 9,824, S. O.—The Land Settlement Officer will on Monday, April 27, 1931, at 9 A.M., at Bingiriya Resthouse, put up to auction, for sale or settlement, or will otherwise dispose of, the under-mentioned portions of Crown land, in accordance with the regulations of Government regarding land sales. An allotment of land situated in the Yagampattu korale of Katugampola hatpattu division of the Kurunegala District of the North-Western Province.

Lot.	Name of Land.	Block survey preliminary plan No. 2,000.—Pahala Kalugama.		Description.	Extent. A. R. P.
		Name of Applicant or Claimant.			
33A	Mylagahahena	Crown and M. Mudalige Robartu Paris		Chena	1 1 6

Upset price up to Rs. 50 per acre. Further information regarding this land can be obtained from the Settlement Officer, and plan of it from the Surveyor-General.

Colonial Secretary's Office,
Colombo, March 4, 1931.

F. G. TYRRELL,
Acting Colonial Secretary.

No. 9,825, S. O.—The Land Settlement Officer will on Monday, April 27, 1931, at 9 A.M., at Bingiriya Resthouse, put up to auction, for sale or settlement, or will otherwise dispose of, the under-mentioned portions of Crown land, in accordance with the regulations of Government regarding land sales. An allotment of land situated in the Yagampattu korale of Katugampola hatpattu division of the Kurunegala District of the North-Western Province.

Lot.	Name of Land.	Block survey preliminary plan No. 2,016.—Hiruwalpola.		Description.	Extent. A. R. P.
		Name of Applicant or Claimant.			
46M	Meegahamulahena	Balance not paid by Kuruppu Mudiyanse Lage Punchi Banda of Mawikotuwa		Chena	0 1 37

Upset price up to Rs. 50 per acre. Further information regarding this land can be obtained from the Settlement Officer, and plan of it from the Surveyor-General.

Colonial Secretary's Office,
Colombo, March 4, 1931.

F. G. TYRRELL,
Acting Colonial Secretary.

No. 9,826, S. O.—The Land Settlement Officer will on Monday, April 27, 1931, at 9 A.M., at Bingiriya Resthouse, put up to auction, for sale or settlement, or will otherwise dispose of, the under-mentioned portions of Crown land, in accordance with the regulations of Government regarding land sales. An allotment of land situated in the Yagampattu korale of Katugampola hatpattu division of the Kurunegala District of the North-Western Province.

Lot.	Name of Land.	Block survey preliminary plan No. 2,021.—Galisapitiya.		Description.	Extent. A. R. P.
		Name of Applicant or Claimant.			
20½	Ambagahamulahenyaya	Balasooriya Mudiyanse Lage Mudiyanse Appuhamy		Chena	0 2 15

Upset price up to Rs. 50 per acre. Further information regarding this land can be obtained from the Settlement Officer, and plan of it from the Surveyor-General.

Colonial Secretary's Office,
Colombo, March 4, 1931.

F. G. TYRRELL,
Acting Colonial Secretary.

No. 9,827, S. O.—The Land Settlement Officer will on Monday, April 27, 1931, at 9 A.M., at Bingiriya Resthouse, put up to auction, for sale or settlement, or will otherwise dispose of, the under-mentioned portions of Crown land, in accordance with the regulations of Government regarding land sales. An allotment of land situated in the Yagampattu korale of Katugampola hatpattu division of the Kurunegala District of the North-Western Province.

Lot.	Name of Land.	Block survey preliminary plan No. 2,036.—Gahalagaswela.		Description.	Extent. A. R. P.
		Name of Applicant or Claimant.			
23F	Nugagahahena	Crown, balance not paid by Galgamuge Peduru of Gahala-gaswela		Chena and garden	1 1 16

Upset price up to Rs. 50 per acre. Further information regarding this land can be obtained from the Settlement Officer, and plan of it from the Surveyor-General.

Colonial Secretary's Office,
Colombo, March 4, 1931.

F. G. TYRRELL,
Acting Colonial Secretary.

No. 9,828, S. O.—The Land Settlement Officer will on Monday, April 27, 1931, at 9 A.M., at Bingiriya Resthouse, put up to auction, for sale or settlement, or will otherwise dispose of, the under-mentioned portions of Crown land, in accordance with the regulations of Government regarding land sales. Two allotments of land situated in the Yagampattu korale of Katugampola hatpattu division of the Kurunegala District of the North-Western Province.

Lot.	Name of Land.	Block survey preliminary plan No. 2,141.—Pahala Hinpannawa.		Description.	Extent. A. R. P.
		Name of Applicant or Claimant.			
4B	Narangahahena	Hinpannawa estate	Crown and (1) Gurusinghe Suduhakurudewage Sima and (2) Hinpannawa Coconut Company, Limited	Chena and coconut estate	2 0 13
19D	Verulugahahena		Crown and Rayappa Joseph Pulle	Chena	8 0 17

Upset price up to Rs. 50 per acre. Further information regarding these lands can be obtained from the Settlement Officer, and plans of them from the Surveyor-General.

Colonial Secretary's Office,
Colombo, March 4, 1931.

F. G. TYRRELL,
Acting Colonial Secretary.

No. 9,829, S. O.—The Land Settlement Officer, will on Monday, April 27, 1931, at 9 A.M., at Bingiriya Resthouse, put up to auction, for sale or settlement, or will otherwise dispose of, the under-mentioned portions of Crown land, in accordance with the regulations of Government regarding land sales. Seven allotments of land situated in the Yagampattu korale of Katugampola hatpattu division of the Kurunegala District of the North-Western Province.

Lot.	Name of Land.	Block survey preliminary plan No. 2,005.—Kaduruwewa.		Description.	Extent. A. R. P.
		Name of Applicant or Claimant.			
18A	Daminnahena	Crown and (1) Wickramapedige Roti, (2) ditto Silindi, (3) ditto Suddi, (4) ditto Kotuwa		Chena	2 1 23
36c	Dunumadalagahahena	Crown		do.	1 0 18
36g	Do.	do.		do.	2 2 19
37	Badulagahahena	Advocate E. G. P. Jayatilleke of Colombo		do.	0 3 30
38c	Millagahahena	Crown		do.	0 3 1
60A	Kumbukgahahena	(1) Ratnayake Mudiyanse Lage Podiappuhami, (2) Mutunayakapedige Dothuwa, (3) Asuramanapedidurayalage Suddi and others		do.	3 1 14
70	Nugagahahena Kongahahena	alias Crown		do.	2 1 1

Upset price up to Rs. 50 per acre. Further information regarding these lands can be obtained from the Settlement Officer, and plans of them from the Surveyor-General.

Colonial Secretary's Office,
Colombo, March 4, 1931.

F. G. TYRRELL,
Acting Colonial Secretary.

No. 9,830, S. O.—The Land Settlement Officer will on Monday, April 27, 1931, at 9 A.M., at Bingiriya Resthouse, put up to auction, for sale or settlement, or will otherwise dispose of, the under-mentioned portions of Crown land, in accordance with the regulations of Government regarding land sales. Eight allotments of land situated in the Yagam-pattu korale of Katugampola hatpattu division of the Kurunegala District of the North-Western Province.

Lot.	Name of Land.	Block survey preliminary plan No. 2,017.—Horagasagare.		Description.	Extent. A. R. P.
		Name of Applicant or Claimant.			
38B	Kongahamullahena or Helambagahahena	Crown and Telge Arnolis Pieris		Chena	5 0 15
47	Ketakalagahamullahena	Crown and Walter Edward Poulter		Garden	7 0 16
52c	Kongahamullahena	Crown and (1) Sathkumara Mudiyansele Punchirala and (2) Ratnayake Mudiyansele Mutu Menika		Chena	1 0 15
52A	Do.	Crown		do.	0 1 15
52Q	Kandagahamullahena	Balance not paid by Wickremasinghe Mudalige Punchisingho Appuhamy of Horagasagare		do.	1 0 9
118	Ketakalagahamullahena	Balance not paid by Idippuli Mudiyansele Pinthuhamy Arachchi of Hiruwalpola		do.	0 3 8
118F	Ditto <i>alias</i> Kongahamullahena	Crown, balance not paid Rev. Horagasagare Attadassi of Sri Pusparama Vihare in Nalladarankattuwa, Chilaw District		do.	1 0 1
97	Kongahamullahena	Crown, balance not paid by (1) Manchanayake Mudiyansele James Singho, (2) ditto Appuhamy, both of Horagasagare		do.	0 3 38

Upset price up to Rs. 50 per acre. Further information regarding these lands can be obtained from the Settlement Officer, and plans of them from the Surveyor-General.

Colonial Secretary's Office,
Colombo, March 4, 1931.

F. G. TYRRELL,
Acting Colonial Secretary.

No. 9,831, S. O.—The Land Settlement Officer will on Monday, April 27, 1931, at 9 A.M., at Bingiriya Resthouse put up to auction, for sale or settlement, or will otherwise dispose of, the under-mentioned portions of Crown land, in accordance with the regulations of Government regarding land sales. Eighteen allotments of land situated in the Yagam-pattu korale of Katugampola hatpattu division of the Kurunegala District of the North-Western Province.

Lot.	Name of Land.	Block survey preliminary plan No. 2,023. Ihalawirakodiyana.		Description.	Extent. A. R. P.
		Name of Applicant or Claimant.			
5A	Rukattanagahahena	Crown and Tenandalu Mudiyansele Appuhami		Chena	0 2 5
162	Guruwewatta	Crown and Mrs. C. A. L. Corea		do.	2 1 15
162A	Do.	do.		do.	0 3 25
162B	Do.	Crown and (1) Dissanayake Mudiyansele Kandappuhami, (2) ditto Punchappuhami		do.	0 3 23
162C	Do.	do.		do.	0 3 27
162D	Do.	Crown and Mrs. C. A. L. Corea of Chilaw		do.	1 3 26
165	Do.	Crown and (1) Dissanayake Mudiyansele Singappuhami, (2) ditto Tikirala, (3) ditto Muttu Menika		do.	1 1 36
165A	Do.	Crown and Dissanayake Mudiyansele Punchirala		do.	1 1 3
165B	Do.	Crown and (1) Dissanayake Mudiyansele Singappuhami, (2) ditto Tikirala, (3) ditto Muttu Menika, (4) ditto Punchi Banda		do.	0 1 18
165D	Do.	Crown and (1) Dissanayake Mudiyansele William Singho, (2) ditto Ukku Menika, (3) ditto Appuhami		do.	0 0 11
165E	Do.	Crown and (1) Dissanayake Mudiyansele Romel Singho, (2) ditto Manel Singho, (3) ditto Punchihami		do.	0 2 31
165F	Do.	Crown and Dissanayake Mudiyansele Punchihami		do.	0 2 14
165G	Do.	Crown and C. A. Abeyratne		do.	0 2 22
240D	Palugahahena	Crown and (1) Adikari Mudiyansele Mudalihami of Nankadawara, (2) Tillakanayaka Adikari Mudiyansele Dingiri Bandappuhami of Nankadawara		do.	2 0 14
240E	Do.	Crown and Jotiratna Hettiachchi Mudiyansele Mudalihami		do.	0 2 23
198	Kinagahamulahena	Crown and (1) Herat Mudiyansele Pinhami of Wellattuwa, (2) Wijesinghe Hettiachchi Mudiyansele Pabilis Singho, (3) ditto Jalis Singho, (4) ditto Punchappuhami		do.	1 2 8
198A	Do.	Crown and Dissanayaka Mudiyansele Ran Menik Etana		do.	0 2 9
166F	Kongahahena	Crown and Sathkumara Mudiyansele Ausadahami		do.	0 3 14

Upset price up to Rs. 50 per acre. Further information regarding these lands can be obtained from the Land Settlement Officer, and plans of them from the Surveyor-General.

Colonial Secretary's Office,
Colombo, March 4, 1931.

F. G. TYRRELL,
Acting Colonial Secretary.

No. 9,832, S. O.—The Land Settlement Officer will on Tuesday, April 28, 1931, at 9 A.M., at Kuliypitiya Resthouse, put up to auction, for sale or settlement, or will otherwise dispose of, the under-mentioned portions of Crown land, in accordance with the regulations of Government regarding land sales. Nineteen allotments of land situated in the Yagam-pattu korale of Katugampola hatpattu division of the Kurunegala District of the North-Western Province.

Lot.	Name of Land.	Block survey preliminary plan No. 2,166.—Habarewa.		Description.	Extent. A. R. P.
		Name of Applicant or Claimant.			
8	Palugahahena	Maddumaralalage Hamina Fernando		Chena	1 3 22
8A	Do.	(1) Veda Mohandiramalage Christinahamy, (2) Warnasuriya Muhandiramalage Reginahami, (3) Francinahami, (4) Warnasuriya Inguruwattage Pemiyanu Fernando		New clearing	1 1 21
9	Palugahawatta	Warnakulasuriya Salis Don Deenu		Garden	1 3 8
9A	Do.	Maddumaralalage Hamina Fernando		do.	0 2 14
9B	Do.	(1) Veda Mohandiramalage Christinahami, (2) Warnasuriya Mohandiramalage Reginahamy, (3) Francinahami, (4) Warnasuriya Inguruwattage Pemiyanu Fernando		do.	0 1 22
51	Meegahahena	(1) Warnasuriya Mohandiramalage James Fernando, (2) Aron Fernando, and (3) Menikhami		Chena	1 0 30
51A	Do.	(1) Warnasuriya Mohandiramalage Baron Singho, (2) Abilin Singho, (3) Punchi Nona, (4) Emelin Nona, (5) Mathas Fernando, and (6) Juse Fernando		do.	0 2 35
53	Palugahamulahena <i>alias</i> Palugahahena	Maddumaralalage Maria Fernando		do.	3 2 1
53A	Do.	(1) Warnasuriya Mohandiramalage Podi Singho, (2) James Fernando, (3) Menikhami, and (4) Aron Fernando		do.	0 3 10

Lot.	Name of Land.	Name of Applicant or Claimant.	Description.	Extent.		
				A.	R.	P.
53B	Palugahamulahena, Madangahamulahena, Palugahahena	(1) Maddumaralage Juwan Appu, (2) Warnasuriya Mohandiramalage James Fernando, (3) Menikhami, and (4) Aron Singho	Chena ..	0	2	2
69	Kahatagahamulahena, Kahatagahamulawatta	Crown and Warnasuriya Mohandiramalage Marthina Fernando and others	Chena and garden ..	0	3	30
69A	Talgahahena, Talgahawatta	Crown and Uduma Lebbelage Ahamedu Lebbe of Etungahakotuwa	do. ..	1	3	27
69B	Galagawahena, Galagawawatta	Crown and J. M. Sylvester Peris of Kalaeliya, Ja-ela	do. ..	1	0	39
25	Pathahagodellehena ..	(1) Balance not paid, Warnasuriya Mohandiramalage Rappiel Fernando, (2) ditto Catherina Hamine, (3) ditto Julis Singho, (4) ditto Meldin Singho, (5) ditto Peris Singho, (6) ditto Sediris Fernando, (7) ditto Subaseris Fernando, (8) ditto Kinda Fernando, (9) ditto Peter Fernando, (10) ditto Podisingho Fernando, (11) ditto John Fernando, (12) ditto Missie Nona Fernando, all of Habarewa	Chena ..	3	1	9
46	Palugahawatta <i>alias</i> Puswelagarewatta	Balance not paid by (1) Warnasuriya Inguruwattege Pemianu Fernando, (2) Ratugamage Selestina Fernando, all of Habarewa	Garden ..	0	3	30
49	Puswelagarewatta <i>alias</i> Thimbirigahawatta	Balance not paid by (1) Warnasuriya Mohandiramalage Abileen-singho Fernando, (2) ditto Baron Fernando, (3) ditto Mathes Fernando, (4) ditto Juse Fernando, all of Habarewa, and (5) Arachchi Mohandiramalage Emaline Nona Fernando of Paluwelgala in Pitigal korale south	do. ..	1	1	13
16A	Pathahagodellewatta ..	Balance not paid by (1) Warnasuriya Mohandiramalage Regina Fernando, (2) ditto Francina Fernando, both of Habarewa	do. ..	0	3	26
16B	Do. ..	do. ..	do. ..	0	1	20
16C	Do. ..	do. ..	do. ..	0	3	5

Upset price up to Rs. 50 per acre. Further information regarding these lands can be obtained from the Settlement Officer, and plans of them from the Surveyor-General.

Colonial Secretary's Office,
Colombo, March 4, 1931.

F. G. TYRRELL,
Acting Colonial Secretary.

No. 9,833, S. O.—The Land Settlement Officer will on Tuesday, April 28, 1931, at 9 A.M., at Kuliyaipitiya Resthouse, put up to auction, for sale or settlement, or will otherwise dispose of, the under-mentioned portions of Crown land, in accordance with the regulations of Government regarding land sales. Six allotments of land situated in the Katugampola korale south of Katugampola hatpattu division of the Kurunegala District of the North-Western Province.

Lot.	Name of Land.	Block survey preliminary plan No. 2,044.—Palugomuwa.			Extent.	
		Name of Applicant or Claimant.	Description.	A. R. P.		
99	Siyambalagahamulawatta, Kongahamulawatta	Balance not paid by (1) Wijesinghe Suriya Arachchige Charles Appuhamy of Bunnehopola, (2) Sri Brahakmana Mudiyan-selage Gunamalhami of Narawila, (3) ditto Siri Malhami of Palugomuwa	Garden ..	5	2	25
136	Kahatagahamulawatta ..	Balance not paid by (1) Sri Brahakmana Mudiyan-selage Bandappuhami, (2) ditto Podihami, (3) ditto Ranmenikhami, all of Palugomuwa	do. ..	3	1	33
169	Kosgahamulawatta ..	Don Juse Jayatunga Appuhamy of Madampe	do. ..	2	1	25
202	Mukalanawatta ..	Crown, encroachment by Wickrama John Mendis Wijegoone-ratne Senanayaka, Muhandiram of Madampe	do. ..	1	0	18
219	Poththewelawatta ..	W. Elisa Fonseka	do. ..	2	3	36
224	Nidanagawawatta ..	Jayamannamohottige Don Marshal Appuhami	do. ..	0	2	36

Upset price up to Rs. 50 per acre. Further information regarding these lands can be obtained from the Settlement Officer, and plans of them from the Surveyor-General.

Colonial Secretary's Office,
Colombo, March 4, 1931.

F. G. TYRRELL,
Acting Colonial Secretary.

No. 9,834, S. O.—The Land Settlement Officer will on Tuesday, April 28, 1931, at 9 A.M., at Kuliyaipitiya Resthouse, put up to auction, for sale or settlement, or will otherwise dispose of, the under-mentioned portions of Crown land, in accordance with the regulations of Government regarding land sales. Three allotments of land situated in the Yagam-pattu korale of Katugampola hatpattu division of the Kurunegala District of the North-Western Province.

Lot.	Name of Land.	Block survey preliminary plan No. 2,164.—Korakahawetiya.			Extent.	
		Name of Applicant or Claimant.	Description.	A. R. P.		
54	Kahatagahamulahena, Kongahamulawatta	(1) Weerappameswarabanganalage Dingiri, (2) Guruwa, (3) Punchi, and (4) Lapi	Chena and garden ..	2	3	11
54A	Kongahamulahena	Weerappameswarabanganalage Pina and Lapaya	Chena ..	0	1	38
54B	Ehutugahamulahena ..	(1) Weerappameswarabanganalage Lapi, (2) Puncheda, (3) Tet-tuwa, and (4) Garu	New clearing ..	1	2	9

Upset price up to Rs. 50 per acre. Further information regarding these lands can be obtained from the Settlement Officer, and plans of them from the Surveyor-General.

Colonial Secretary's Office,
Colombo, March 4, 1931.

F. G. TYRRELL,
Acting Colonial Secretary.

No. 9,835, S. O.—The Land Settlement Officer will on Tuesday, April 28, 1931, at 9 A.M., at Kuliyaipitiya Resthouse, put up to auction, for sale or settlement, or will otherwise dispose of, the under-mentioned portions of Crown land, in accordance with the regulations of Government regarding land sales. Two allotments of land situated in the Yagam-pattu korale of Katugampola hatpattu division of the Kurunegala District of the North-Western Province.

Lot.	Name of Land.	Block survey preliminary plan No. 2,165.—Tawalla.			Extent.	
		Name of Applicant or Claimant.	Description.	A. R. P.		
21	Bulugahahena ..	Balance not paid by (1) Patiraja Mudiyan-selage Lama Etana, (2) Pettaperuma Arachchige Podihamy, (3) Patiraja Mudiyan-selage Saiappu, all of Tawalla	Chena and new clearing ..	2	2	0
26	Hurigahamulawatta ..	Balance not paid by Patiraja Mudiyan-selage Saiappu of Tawalla	Chena ..	1	0	11

Upset price up to Rs. 50 per acre. Further information regarding these lands can be obtained from the Settlement Officer, and plans of them from the Surveyor-General.

Colonial Secretary's Office,
Colombo, March 4, 1931.

F. G. TYRRELL,
Acting Colonial Secretary.

No. 9,836, S. O.—The Land Settlement Officer will on Thursday, April 23, 1931, at 9 A.M., at Weuda Circuit Bungalow, put up to auction, for sale or settlement, or will otherwise dispose of, the under-mentioned portions of Crown land, in accordance with the regulations of Government regarding land sales. Three allotments of land situated in the Hewawisse korale of Weudawili hatpattu division of the Kurunegala District of the North-Western Province.

Lot.	Name of Land.	Block survey preliminary plan No. 1,128.—Moratihe Viharagama. Name of Applicant or Claimant.	Description.	Extent.	
				A.	R. P.
35	Ridigama estate	Crown, encroachment by Gordon Fraser & Co.	Rubber	0	1 15
40	Perawatta	(1) Balasuriya Mudiyansele Andrew Banda, (2) N. D. S. Silva	Garden	4	0 17
62	Kitulgollahena	Rajakaruna Dewayalage Nanduwa	do.	0	3 8

Upset price up to Rs. 100 per acre. Further information regarding these lands can be obtained from the Land Settlement Officer, and plans of them from the Surveyor-General.

Colonial Secretary's Office,
Colombo, March 4, 1931.

F. G. TYRRELL,
Acting Colonial Secretary.

No. 9,837, S. O.—The Land Settlement Officer will on Thursday, April 23, 1931, at 9 A.M., at Weuda Circuit Bungalow, put up to auction, for sale or settlement, or will otherwise dispose of, the under-mentioned portions of Crown land, in accordance with the regulations of Government regarding land sales. Nine allotments of land situated in the Hewawisse korale of Weudawili hatpattu division of the Kurunegala District of the North-Western Province.

Lot.	Name of Land.	Block survey preliminary plan No. 1,133.—Doranepola. Name of Applicant or Claimant.	Description.	Extent.	
				A.	R. P.
6	Tikiriyakumburepillewa	Ranasinghe Arachchige Appu Naide	Garden	0	1 24
7	Migahamulawatta	Manelpuradewayalage Tethuwa	do.	0	1 7
8	Galahitiyawepillewa	Ditto Hawa, Vel-Dewaya	do.	0	0 34
9	Migahamulawatta	Lassana Dewayalage Lassana	Tobacco garden	0	0 19
11	Boralluwehenewatta	Siripatuldeywalage Abitta	Garden	0	1 4
12	Ihalalahitiyawepillewa	(1) Ransinghe Arachchige Appu Naide, (2) Siripathuldeywalage Abitta	do.	0	2 11
42	Horombuwegodapillewa	(1) Wijekoon Mudiyansele Kiri Banda, (2) Ranasin Arachchilage John Singho	do.	0	1 4
44	Galahitiyawehena	Manelpuradewayalage Malli	Bare land	0	3 17
83	Migahamulahena	Basnayake Mudiyansele Mudiyanse	Garden	0	2 33

Upset price up to Rs. 100 per acre. Further information regarding these lands can be obtained from the Land Settlement Officer, and plans of them from the Surveyor-General.

Colonial Secretary's Office,
Colombo, March 4, 1931.

F. G. TYRRELL,
Acting Colonial Secretary.

No. 9,838, S. O.—The Land Settlement Officer will on Thursday, April 23, 1931, at 9 A.M., at Weuda Circuit Bungalow, put up to auction, for sale or settlement, or will otherwise dispose of, the under-mentioned portions of Crown land, in accordance with the regulations of Government regarding land sales. Three allotments of land situated in the Hewawisse korale of Weudawili hatpattu division of the Kurunegala District of the North-Western Province.

Lot.	Name of Land.	Block survey preliminary plan No. 1,135.—Hunupolagedara. Name of Applicant or Claimant.	Description.	Extent.	
				A.	R. P.
16	Galkowillewatta	Wijekoon Mudiyansele Panchirala	Garden	0	0 27
21	Udawatta	(1) Herath Mudiyansele Dingiri Amma, (2) Narayana Mudiyansele Ram Banda	do.	0	1 26
22	Hunupolagedarawatta	Ratnayake Mudiyansele Bandi Menika and others	do.	0	2 1

Upset price up to Rs. 100 per acre. Further information regarding these lands can be obtained from the Land Settlement Officer, and plans of them from the Surveyor-General.

Colonial Secretary's Office,
Colombo, March 4, 1931.

F. G. TYRRELL,
Acting Colonial Secretary.

No. 9,839, S. O.—The Land Settlement Officer will on Thursday, April 23, 1931, at 9 A.M., at Weuda Circuit Bungalow, put up to auction, for sale or settlement, or will otherwise dispose of, the under-mentioned portions of Crown land, in accordance with the regulations of Government regarding land sales. Four allotments of land situated in the Hewawisse korale of Weudawili hatpattu division of the Kurunegala District of the North-Western Province.

Lot.	Name of Land.	Block survey preliminary plan No. 1,132.—Hettimulla. Name of Applicant or Claimant.	Description.	Extent.	
				A.	R. P.
1	Kudaboraluwewatta	(1) Amarakone Mudiyansele Pinchi Banda, (2) Nawaratne Mudiyansele Kiri Mudiyanse	Garden	1	2 0
2	Kudaboraluwa	do.	Chena	2	1 0
3	Siyambala-attewatta	Narayana Mudiyansele Dingiri Amma	Garden	1	0 23
32	Demalawatta	(1) Amarakone Mudiyansele Pinchi Banda, (2) Nawaratne Mudiyansele Kiri Mudiyanse	do.	0	1 3

Upset price up to Rs. 100 per acre. Further information regarding these lands can be obtained from the Land Settlement Officer, and plans of them from the Surveyor-General.

Colonial Secretary's Office,
Colombo, March 4, 1931.

F. G. TYRRELL,
Acting Colonial Secretary.

LAND ACQUISITION NOTICES.

HAVING been duly directed by His Excellency the Governor, with the advice of the Executive Council, acting under the provisions of Ordinance No. 3 of 1876, section 6, as amended by section 3 of Ordinance No. 10 of 1911, to take order for the acquisition of the following lands required for a public purpose, namely, for the extension of Buller's road to the Colombo-Galle road:—

On March 30, 1931, at 10 a.m.

Preliminary plan No. 20,104—Kollupitiya.

Lot.	Name of Land.	Description.	Name of Claimant.	Extent.	
				A.	R. P.
2	Premises bearing part of assessment No. 33, (Lauries road)	Garden contains 8 coconut trees 25 years old, 9 coconut trees 15 years old, 1 coconut plant 2 years old, 1 bel tree 10 years old, 1 cotton tree 10 years old	R. M. Fernando of Lauries road, Bambalapitiya	0	0 24 83

On March 30, 1931, at 10.30 a.m.

4	Premises bearing parts of assessment Nos. 47 and 47 (Lauries road)	Garden contains 9 coconut trees 25 years old and 1 cotton tree 10 years old	Mrs. G. M. Leitain of Sea street, Negombo	0	0 25 50
---	--	---	---	---	---------

On March 30, 1931, at 11 a.m.

Lot.	Name of Land.	Description.	Name of Claimant.	Extent.		
				A.	B.	P.
6	Premises bearing part of assessment No. 53 (Lauries road)	Garden contains 1 tiled masonry building with a masonry verandah, part of a tennis court, part of a masonry drain, 1 coconut tree 25 years old, 1 mango tree 30 years old, 1 alubo tree 40 years old, and 8 drumstick trees 10 years old	C. Harry <i>alias</i> Harold Fernando of 2nd Cross street, Pettah	0	0	23.66
8	Premises bearing part of assessment No. 65 (Lauries road)	Garden contains one-half of parts of 2 masonry walls, 6 coconut trees 25 years old, and 1 jak tree 12 years old	Mr. Basil Drieberg of Lauries road, Bambalapitiya	0	0	10.90
<i>On March 30, 1931, at 11.30 a.m.</i>						
7	Premises bearing assessment No. 5 (Lauries road)	Garden contains part of 1 tiled masonry building with part of masonry verandah and a masonry verandah, part of masonry drain, a masonry drain with dirt receptacle, masonry step, a standpipe, part of a drainage pipe, part of masonry wall, and one-half of part of wall	E. D. Satharakulasinghe of Hulftsdorp, Colombo	0	0	19.60
<i>On March 30, 1931, at 12 noon.</i>						
9	Premises bearing parts of assessment Nos. 139, 141, 143, and 145 (Mosque lane)	Garden contains one-half of parts of 2 masonry walls, part of Masonry well, part of lane, part of footpath, 1 zinc masonry latrine, 1 ventilation shaft, part of a manhole, 34 coconut trees 25 years old, 1 coconut plant 2 years old, 5 arecanut trees 10 years old, 2 jak trees 5 years old, 2 kumbuk trees 15 years old, 1 nelli tree 5 years old, and 7 drumstick trees 3 years old	O. L. Abdul Ayon, O. L. Abdul Caffoor, O. L. Abdul Majid, O. L. Abdul Cader, and O. L. Amina Amma	0	1	0.92
10	Premises bearing part of assessment No. 1061 B1, 2 and 3 (Reid avenue)	Garden contains part of zinc wood, and masonry building, parts of 2 masonry walls, part of a masonry pillar and masonry wall, 1 coconut tree 25 years old, and part of road	Mrs. G. M. Fernando of Bagatalle road, Colombo	0	0	3.36
				0	3	33.77

I hereby give public notice, as required by section 7, that the Government proposes to take possession of the above lands. All persons interested in the aforesaid lands are hereby required to appear personally or by agent before me at the Municipal Office, Colombo, on the date and at the time mentioned above and to produce title documents, and extracts of encumbrances to satisfy the Chairman as to their title and their right to receive compensation, and to state the nature of their respective interests in the land, and the amounts and particulars of their claims to compensation for such interests.

The Municipal Office,
Colombo, March 4, 1931.

H. E. NEWNHAM,
Chairman, Municipal Council, and
Mayor of Colombo.

HAVING been duly directed by the Governor, with the advice of the Executive Council, acting under the provisions of "The Land Acquisition Ordinance of 1876," section 6, to take order for the acquisition of the following lands, required for a public purpose, namely, Kelani-ganga North Bank Relief Flood Bund, to wit:—

Preliminary plan No. 20,199. Village—Peliyagoda Pattiya and Petiyagoda.

Wednesday, April 8, 1931, at 10 a.m.

Lot.	Name of Land.	Description.	Name of Claimant.	Extent.		
				A.	B.	P.
2	Kogahawatta <i>alias</i> Kongahawatta	Coconut garden contains 7 coconut trees, 16 arecanut trees, 1 jak tree, 2 belin trees, and a masonry well	Mrs. Jane Fonseka of Bambalapitiya	0	0	20.7
3	Do.	Part of bund contains 7 coconut trees	do.	0	0	9
4	Do.	Coconut garden contains 33 coconut trees, 3 jak trees, 7 arecanut trees, 3 belin trees, and a masonry latrine	Weranarayanage Mudalige Isabella Fonseka, Aadarasuriya Arachchilage Alexander Silva, Edmund de Silva, Matilda Mathasinghe, Margaret and Maraya Fonseka Nona, all of Peliyagoda	0	1	19.3
5	Do.	Part of bund contains 3 coconut trees and 5 arecanut trees	do.	0	0	8.6
6	Kogahawatta	Coconut garden contains 6 coconut trees, 1 jak tree, and a cadjan mud house	Elanpulige Kelermanthi Fernando, Laura Matthew Fernando, Ugenes Fernando, Clara Fernando, and Rosa Maraya Fernando, all of Peliyagoda	0	0	16.8
7	Do.	Part of bund contains 2 coconut trees	do.	0	0	4
8	Do.	Coconut garden contains 3 coconut trees, 1 jak tree, and a wooden cadjan house	Wickramapedige Ansal Fernando of Peliyagoda	0	0	8.5
9	Do.	Part of bund contains 1 jak tree	do.	0	0	3.4
10	Do.	Garden contains a house with wooden walls and thatched roof and a thatched mud house	Amarasinghe Mudalige Don Jeremias Deli of Peliyagoda	0	0	8.5
11	Do.	Part of bund	do.	0	0	3.4
12	Do.	do.	Thimbiripolage Francisco Fernando and Prolanthu Fernando, both of Peliyagoda	0	0	2.4
13	Do.	Garden (no cultivation) contains a mud cadjan house	do.	0	0	6.1
14	Talagahawatta	Coconut garden contains 17 coconut trees, 2 jak trees, 7 arecanut trees, plantain bushes, a masonry house with cadjan roof, a kitchen with mud wall and thatched roof, and a masonry tiled latrine	Thimbiripolage Rosalin Margaret Fernando, Penawennage Marshal Bernard Aloysius Fernando, both of Peliyagoda	0	0	29.4
15	Do.	Coconut garden contains 1 jak tree, 1 coconut plant, 5 arecanut trees, and parts of 2 thatched mud houses	Rosa Maraya Fernando, Alexander Fernando, Lawrence Matthew Fernando, Ugin Fernando, and Clara Fernando, all of Peliyagoda	0	0	10.7

Lot.	Name of Land.	Description.	Name of Claimant.	Extent.	
				A.	R. P.
17	Ambagahawatta	Road	Juliyana Mail Murugappa, Joseph Mail Murugappa, Polandina Mail Murugappa, and Christina Mail Murugappa, all of Peliyagoda	0	0 2
18	Do.	Coconut garden contains 10 coconut trees, 1 jak tree, 8 arecanut trees, part of a masonry tiled house, 2 masonry latrines, and a masonry well	do.	0	0 27
19	Do.	Part of a bund	do.	0	0 3.6
20	Do.	Part of bund contains 2 coconut trees	Mrs. Bastiana Rodrigo Mathayas Pulle of Peliyagoda	0	0 3.4
21	Do.	Coconut garden contains 13 coconut trees, 1 breadfruit tree, 6 arecanut trees, 1 belin tree, part of a masonry building with 2 cadjan attachments, a cadjan shed, a masonry well, and a latrine	do.	0	0 22
22	Do.	Road	do.	0	0 2
23	Godakadurugahawatta alias Meegahawatta	Waste land	Amarasinghe Arachchige Don Joseph of Peliyagoda	0	0 0.5
24	Godakadurugahawatta	do.	Adirimohottige Maglina Saram of Peliyagoda	0	0 0.5
<i>Thursday, April 9, 1931, at 10 a.m.</i>					
26	Ambagahawatta	Road	Rosa Maraya Peris Francis Pulle of Peliyagoda	0	0 1
27	Do.	Coconut garden contains 11 coconut trees, 1 breadfruit tree, and a masonry thatched house	do.	0	0 16.2
28	Do.	Part of bund	do.	0	0 4.2
29	Do.	Coconut garden contains 3 coconut trees, 10 arecanut trees, part of a bund, and a masonry latrine	Pilipa Mail Murugappa of Peliyagoda	0	0 8.4
30	Do.	Coconut garden contains 27 coconut trees, 7 jak trees, 2 mango trees, 16 arecanut trees, a tiled masonry building with a cadjan attachment, a cadjan shed, and a masonry well	do.	0	0 32.8
31	Do.	Road	do.	0	0 2
32	Meegahawatta	Coconut garden contains 1 coconut tree	Ranasinghage Alwis of Colombo	0	0 1.5
33	Do.	Part of a garden (no cultivation)	Amerasinghe Arachchige Jagarius Rodrigo of Peliyagoda	0	0 0.5
34	Ambagahawatta	Waste land	T. I. Edwards of Tuticorin	0	0 0.5
35	Do.	Road	do.	0	0 1.5
36	Do.	Coconut garden contains 7 coconut trees, 2 jak trees, a tiled masonry house, a tiled masonry latrine, and a masonry well	do.	0	0 21.2
37	Do.	Part of a bund and bare land	do.	0	0 4.5
38	Do.	Coconut garden contains 1 coconut tree, 1 breadfruit tree, and part of a bund	J. P. de Saram of Grandpass	0	0 5.1
39	Do.	Coconut garden contains 2 coconut trees, a tiled masonry house, and a masonry well	do.	0	0 19.8
40	Do.	Road	do.	0	0 2.5
41	Do.	Coconut garden contains 2 coconut trees	do.	0	0 2
42	Do.	Waste land	The Most Rev. Dr. P. Marque, O.M.I., Archbishop of Colombo	0	0 4
43	Do.	Road	do.	0	0 4.8
44	Do.	Coconut garden contains 48 coconut trees, 3 jak trees, 1 mango tree, 2 slime apple trees, 2 tiled masonry buildings, and a tiled masonry latrine	do.	0	3 16.7
45	Do.	Coconut garden contains 7 coconut trees, 1 breadfruit tree, and part of a bund	do.	0	0 31.9
<i>Friday, April 10, 1931, at 10 a.m.</i>					
46	Bungalawatta	Coconut garden contains 58 coconut trees, and 1 jak tree	Mrs. I. Emmanis Appuhamy of Peliyagoda	0	2 29.1
47	Do.	Coconut garden contains 8 coconut trees, 2 mango trees, and part of a bund	do.	0	0 16.2
48	Ambagahawatta	Coconut garden contains 22 coconut trees, 1 tamarind tree, 1 jak tree, 23 arecanut trees, and a tiled masonry house	G. Thomas Silva, G. E. Silva, U. Gabriel Appuhami of Peliyagoda	0	0 25
49	Do.	Part of bund and waste land	do.	0	0 3.6
50	Do.	Coconut garden contains 2 coconut trees, 1 jak tree, 2 breadfruit trees, 1 teak tree, 18 arecanut trees, 1 tamarind tree, and a tiled mud house	Matura Arachchige Dona Maraya Perera and Kuruppu Arachchige Lukas Mendis of Peliyagoda and Kesmiyer Mendis and Robert Mendis of Mattakkuliya	0	1 8.1
51	Do.	Coconut garden contains 1 coconut tree, 1 breadfruit tree, and part of a bund	do.	0	0 17.4
52	Dangahawatta	Coconut garden contains 73 coconut trees, 4 breadfruit trees, 11 arecanut trees, 2 domba trees, and a cadjan mud house	E. P. Abeysinghe of Peliyagoda	0	2 36.6
53	Do.	Coconut garden contains 18 coconut trees and part of a bund	do.	0	0 37.3
54	Do.	Coconut garden contains 22 coconut trees, 1 breadfruit tree, 1 jak tree, 12 arecanut trees, a cadjan mud house, and a masonry zinc roof latrine	M. A. Juwan Perera of Peliyagoda	0	0 34.3
55	Do.	Coconut garden contains 3 coconut trees, 1 jak tree, and part of a bund	do.	0	0 9.5

Lot.	Name of Land.	Description.	Name of Claimant.	Extent.		
				A.	R.	P.
56	Ambagahawatta	Coconut garden contains 8 coconut trees, 1 breadfruit tree, and 18 arecanut trees	Abeysinghe Arachchige Emaliya Perera, Jayasinghe Arachchige Rosalin Perera, Jayamana Mohottige Don Joseph, and Mallo Arachchige Simon Perera, all of Petiyagoda	0	0	10.3
57	Do.	Coconut garden contains 2 coconut trees, 2 arecanut trees, and part of a bund	do.	0	0	3.6
58	Do.	Coconut garden contains 2 coconut plants and 1 jak tree	Wanasinghe Arachchige Chalo Perera Haminey of Petiyagoda	0	0	8.3
59	Do.	Coconut garden contains 1 jak tree and part of a bund	do.	0	0	4.2
60	Nitulghawatta	Coconut garden contains 9 coconut trees, 4 plantain bushes, 3 arecanut trees, and a masonry latrine	Gurunanselage David Silva of Petiyagoda	0	0	9
61	Do.	Coconut garden contains 1 coconut tree, 1 belin tree, and part of a bund	do.	0	0	8
62	Do.	Coconut garden contains 1 coconut tree, 1 belin tree, and part of a bund	Weligamage Peduru Dias of Weligama	0	0	8
63	Do.	Coconut garden contains 1 coconut tree, and part of a masonry latrine	do.	0	0	2
64	Do.	Coconut garden contains 8 arecanut trees and part of a bund	Weligamage Karolis Dias of Weligama	0	0	5.7

I hereby give public notice, as required by section 7, that the Government proposes to take possession of the lands. All persons interested in the aforesaid lands are hereby required to appear personally or by agent before me at this office, on the above-mentioned dates at 10 A.M., and to state the nature of their respective interests in the lands, and the amount and particulars of their claims to compensation for such interests.

The Kachcheri,
Colombo, March 2, 1931.

H. P. KAUFMANN,
Assistant Government Agent.

HAVING been duly directed by the Governor, with the advice of the Executive Council, acting under the provisions of "The Land Acquisition Ordinance of 1876," section 6, to take order for the acquisition of the following land, required for a public purpose, namely, for a public burial ground for Ginigathena, to wit:—

Lot.	Name of Land.	Description.	Name of Claimant.	Extent.		
				A.	R.	P.
1	Meeyanakolatenna <i>alias</i> Alliwatta	Chena .. The Kenilworth Tea Co., Ltd., and M. S. Silva of Gampola		1	0	1.5

I hereby give public notice, as required by section 7, that the Government proposes to take possession of the land. All persons interested in the aforesaid land are hereby required to appear personally or by agent before me at the Kandy Kachcheri, on April 17, 1931, at 2 P.M., and to state the nature of their respective interests in the land, and the amount and particulars of their claims to compensation for such interests.

The Kachcheri,
Kandy, February 26, 1931.

W. D. GODSALL,
Assistant Government Agent.

HAVING been duly directed by the Governor, with the advice of the Executive Council, acting under the provisions of "The Land Acquisition Ordinance of 1876," section 6, to take order for the acquisition of the following land, required for a public purpose, namely, for a metal quarry on the 5th mile, Galle-Baddegama road, to wit:—

Lot.	Name of Land.	Description.	Name of Claimant.	Extent.		
				A.	R.	P.
1	Alutgewatta <i>alias</i> Kongahawatta	Garden contains 3 coconut trees 6 years, 3 coconut plants 1 year, 9 arecanut trees 10 years, 3 kitul trees 10-15 years, 1 kitul tree 6 years, 1 del, and 1 mango trees 10 years, 1 belin tree 20 years old, 3 plantain bushes, and includes portion of cart track	(1) Batuwandudawe Kankanange Hendrick, (2) Korale-kankanange Don Daniel, both of Batuwantudawa	0	1	1.6

I hereby give public notice, as required by section 7, that the Government proposes to take possession of the land. All persons interested in the aforesaid land are hereby required to appear personally or by agent before me at Galle Kachcheri, on March 30, 1931, at 2 P.M., and to state the nature of their respective interests in the land, and the amount and particulars of their claims to compensation for such interests.

The Kachcheri,
Galle, February 28, 1931.

G. S. WODEMAN,
Government Agent.

HAVING been duly directed by the Governor, with the advice of the Executive Council, acting under the provisions of "The Land Acquisition Ordinance of 1876," section 6, to take order for the acquisition of the following lands, required for a public purpose, namely, for a flood outlet channel at Kondavil, to wit:—

Lot.	Name of Land.	Description.	Name of Claimant.	Extent.		
				A.	R.	P.
1	Kulamkarai	Part of palmyra garden contains no cultivation	Ratnammah, wife of Seeniar Muttiah of Kondavil	0	0	0.30
2	Viman	Part of coconut garden contains 1 palmyra tree 30 years old and 1 vadaly	Kulandavelu Veerasingham of Kondavil	0	0	1.50
3	Do.	Part of coconut garden contains no cultivation	Elayathamby Subramaniam of Kondavil	0	0	0.50
4	Do.	do.	Annamuttu, daughter of Navasivayam Vaithilingam of Kondavil	0	0	1
5	Do.	do.	Annammah, wife of Kanapathipillai Vaithilingam of Kondavil	0	0	1
6	Kusavanpulam	Part of coconut garden contains a margosa tree 12 years old	Mary Nallammah, wife of W. R. Perinpanayager of Kondavil	0	0	2.10
7	Kurinchaikadavai	Part of garden contains 2 palmyra plants 2 years old and 1 wood apple tree 12 years old	Ponnammah, wife of Sinniah Sinnadurai and Annammah, wife of Sinniah Selladurai, both of Kondavil	0	0	2.90

I hereby give public notice, as required by section 7, that the Government proposes to take possession of the lands. All persons interested in the aforesaid lands are hereby required to appear personally or by agent before me at Jaffna Kachcheri, on March 28, 1931, at 10 A.M., and to state the nature of their respective interest in the lands and the amount and particulars of their claims to compensation for such interests, and also produce their title deeds in respect of the lands.

The Kachcheri,
Jaffna, March 2, 1931.

E. T. DYSON,
Government Agent.

LAND DEVELOPMENT NOTICES.

No. 67, Badulla District—Elamalpota Village.

NOTICE is hereby given that an extent of about 220 acres of Crown land shown in the annexed sketch is available for development in economic products. The land is believed to be suitable for tea.

It is situated in close proximity to Shawlands' estate. The approximate value of land with timber is Rs. 100 per acre for block A, Rs. 60 per acre for block B, and Rs. 65 per acre for block C.

Government is prepared to consider applications for the whole or portions of this land upon the ordinary 99 years' agricultural lease (Form G. A.—C 27A). A scheme of survey into blocks of suitable sizes will be decided on after the applications have been received. The usual reservations will be left for streams, roads, &c. Applicants should state the number of acres they desire to take on lease. A deposit at the rate of Rs. 3 per acre should accompany each application. This deposit will be refunded if a lease is not offered to an applicant or will be taken as part of the premium if he purchases a lease.

It is proposed to restrict competition in the first instance to persons who have applied and deposited fees under this notice. Government does not, however, bind itself to accept any application and reserves the right at the sale of the leases to restrict bidding for lots under a certain size to certain classes of persons and to decide the number of lots or extent of land that may be taken up by any one applicant.

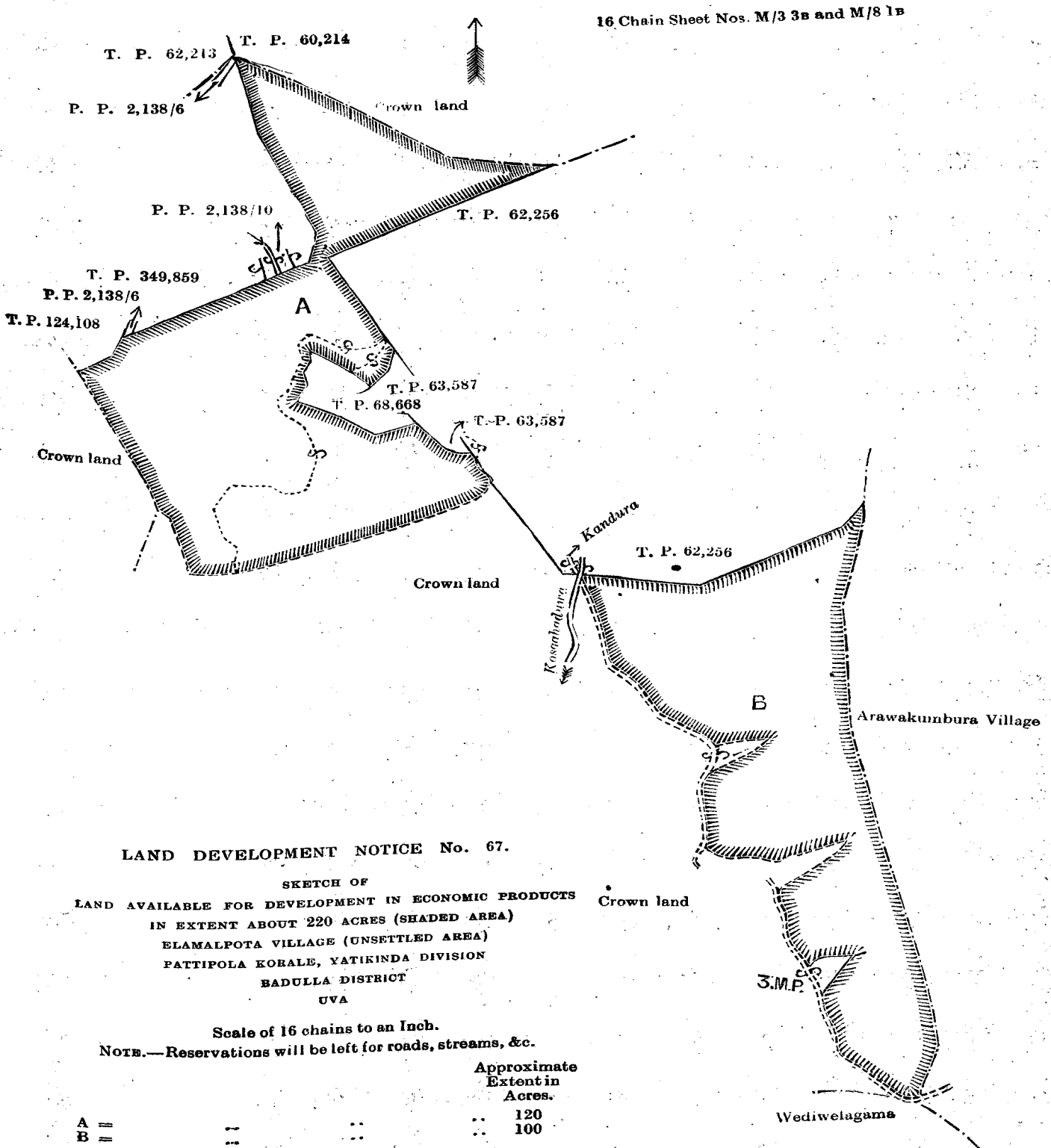
Applications for land under this notice should be addressed to the Government Agent, Uva, and will be received up to May 30, 1931.

Further information regarding this land may be obtained on application at the Badulla Kachcheri, where a plan of the land may be inspected.

Plans of the land on the 16 chain scale may be purchased from the Surveyor-General for Re. 1 each.

Controller of Revenue's Office,
Colombo, February 24, 1931.

M. M. WEDDERBURN,
Acting Controller of Revenue.



No. 69, Badulla District.—Wediwelagama Village.

NOTICE is hereby given that an extent of about 312 acres of Crown land shown in the annexed sketch is available for development in economic products. The land is believed to be suitable for tea.

It is situated in close proximity to Shawlands, and Uvakellie estates. The approximate value of land with timber is Rs. 155 per acre for blocks A and B, Rs. 120 per acre for block C, and Rs. 100 per acre for block D.

Government is prepared to consider applications for the whole or portions of this land upon the ordinary 99 years' agricultural lease (Form G. A.—C 27A). A scheme of survey into blocks of suitable sizes will be decided on after the applications have been received. The usual reservations will be left for streams, roads, &c. Applicants should state the number of acres they desire to take on lease. A deposit at the rate of Rs. 3 per acre should accompany each application. This deposit will be refunded if a lease is not offered to an applicant or will be taken as part of the premium if he purchases a lease.

It is proposed to restrict competition in the first instance to persons who have applied and deposited fees under this notice. Government does not, however, bind itself to accept any application and reserves the right at the sale of the leases to restrict bidding for lots under a certain size to certain classes of persons and to decide the number of lots or extent of land that may be taken up by any one applicant.

Applications for land under this notice should be addressed to the Government Agent, Uva, and will be received up to May 30, 1931.

Further information regarding this land may be obtained on application at the Badulla Kachcheri, where a plan of the land may be inspected.

Plans of the land on the 16-chain scale may be purchased from the Surveyor-General for Re. 1 each.

Controller of Revenue's Office,
Colombo, February 23, 1931.

M. M. WEDDERBURN,
Acting Controller of Revenue.

[For Sketch see page 231.]

No. 72, Badulla District.—Welikemulla Village.

NOTICE is hereby given that an extent of about 6 acres of Crown land shown in the annexed sketch is available for development in economic products. The land is believed to be suitable for tea.

It is situated in close proximity to Elladaluwa estate. The approximate value of land with timber is Rs. 175 per acre.

Government is prepared to consider applications for the whole or portions of this land upon the ordinary 99 years' agricultural lease (Form G. A.—C 27A). A scheme of survey into blocks of suitable sizes will be decided on after the applications have been received. The usual reservations will be left for streams, roads, &c. Applicants should state the number of acres they desire to take on lease. A deposit at the rate of Rs. 3 per acre should accompany each application. This deposit will be refunded if a lease is not offered to an applicant or will be taken as part of the premium if he purchases a lease.

It is proposed to restrict competition in the first instance to persons who have applied and deposited fees under this notice. Government does not, however, bind itself to accept any application and reserves the right at the sale of the leases to restrict bidding for lots under a certain size to certain classes of persons and to decide the number of lots or extent of land that may be taken up by any one applicant.

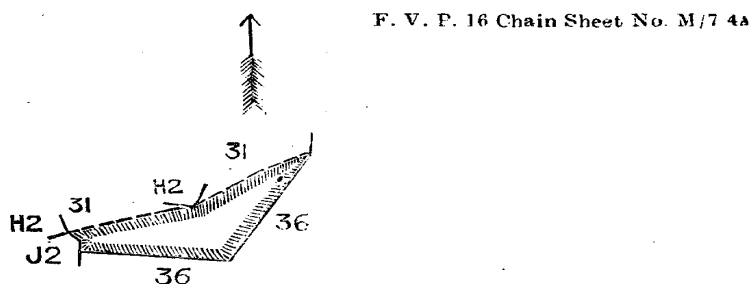
Applications for land under this notice should be addressed to the Government Agent, Uva, and will be received up to May 30, 1931.

Further information regarding this land may be obtained on application at the Badulla Kachcheri, where a plan of the land may be inspected.

Plans of the land on the 16-chain scale may be purchased from the Surveyor-General for Re. 1 each.

Controller of Revenue's Office,
Colombo, February 23, 1931.

M. M. WEDDERBURN,
Acting Controller of Revenue.

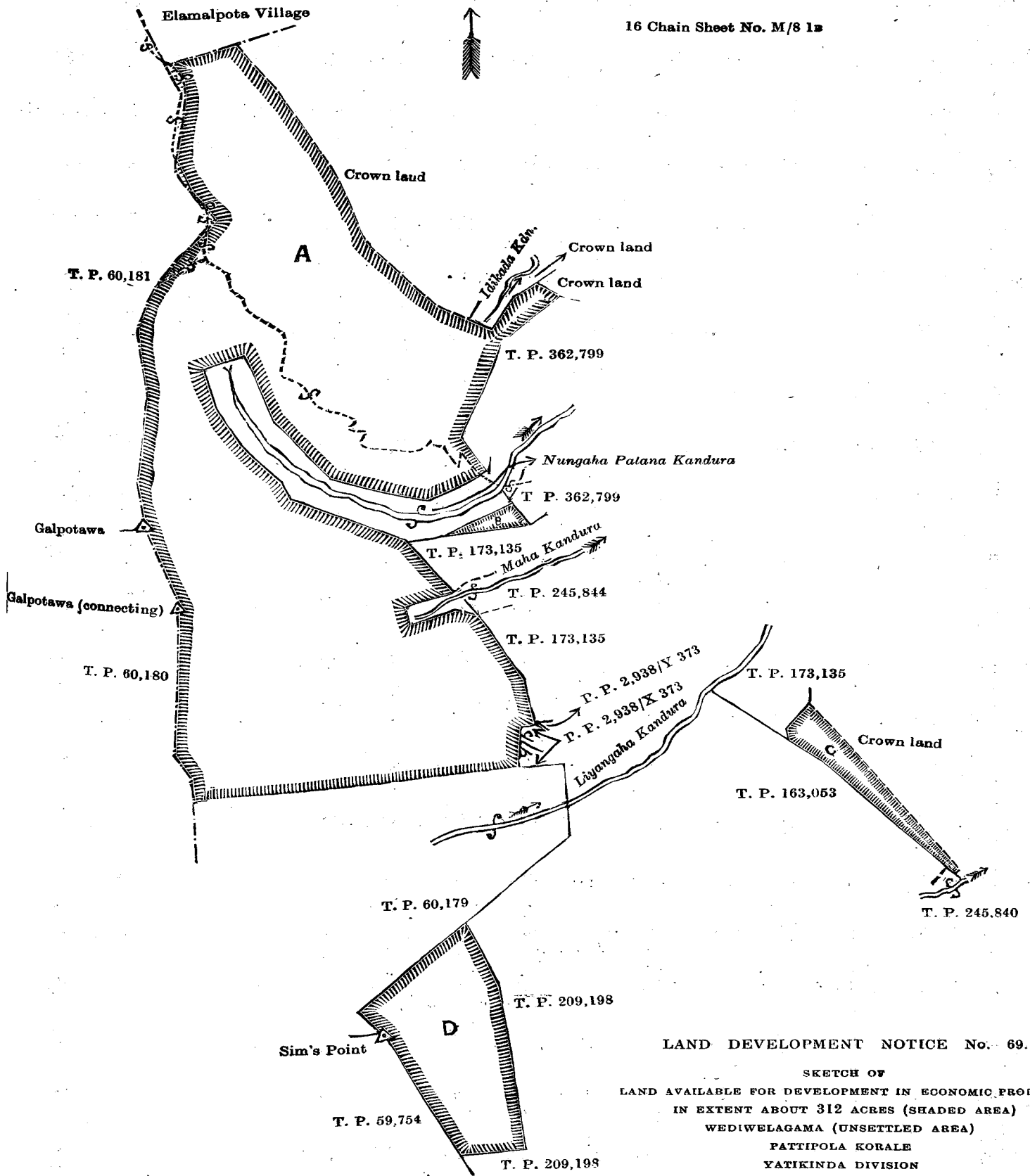
**LAND DEVELOPMENT NOTICE No. 72.**

SKETCH OF
LAND AVAILABLE FOR DEVELOPMENT IN ECONOMIC PRODUCTS
IN EXTENT ABOUT 6 ACRES, PART OF LOT 31 (SHADED AREA)
WELIKEMULLA VILLAGE F. V. P. NO. 3

RILPOLA KORALE
YATIKINDA DIVISION
BADULLA DISTRICT
UVA

Scale of 16 Chains to an Inch.

NOTE.—Reservations will be left for roads, streams, &c.



16 Chain Sheet No. M/8 1a

LAND DEVELOPMENT NOTICE No. 69.

SKETCH OF
 LAND AVAILABLE FOR DEVELOPMENT IN ECONOMIC PRODUCTS
 IN EXTENT ABOUT 312 ACRES (SHADED AREA)
 WEDIWELAGAMA (UNSETTLED AREA)
 PATTIPOLA KORALE
 YATIKINDA DIVISION
 BADULLA DISTRICT
 UVA

Scale of 16 Chains to an Inch.
 NOTE.—Reservations will be left for roads, streams, &c.

		Approximate Extent.	
		A.	R. P.
A =	271	2 0
B =	1	2 0
C =	7	0 0
D =	32	0 0

No. 73, Badulla District.—Kanupelella Village.

NOTICE is hereby given that an extent of about 40 acres of Crown land shown in the annexed sketch is available for development in economic products. The land is believed to be suitable for tea.

It is situated in close proximity to Elladaluwa estate. The approximate value of land with timber is Rs. 200 per acre.

Government is prepared to consider applications for the whole or portions of this land upon the ordinary 99 years' agricultural lease (Form G. A.—C 27A). A scheme of survey into blocks of suitable sizes will be decided on after the applications have been received. The usual reservations will be left for streams, roads, &c. Applicants should state the number of acres they desire to take on lease. A deposit at the rate of Rs. 3 per acre should accompany each application. This deposit will be refunded if a lease is not offered to an applicant or will be taken as part of the premium if he purchases a lease.

It is proposed to restrict competition in the first instance to persons who have applied and deposited fees under this notice. Government does not, however, bind itself to accept any application and reserves the right at the sale of the leases to restrict bidding for lots under a certain size to certain classes of persons and to decide the number of lots or extent of land that may be taken up by any one applicant.

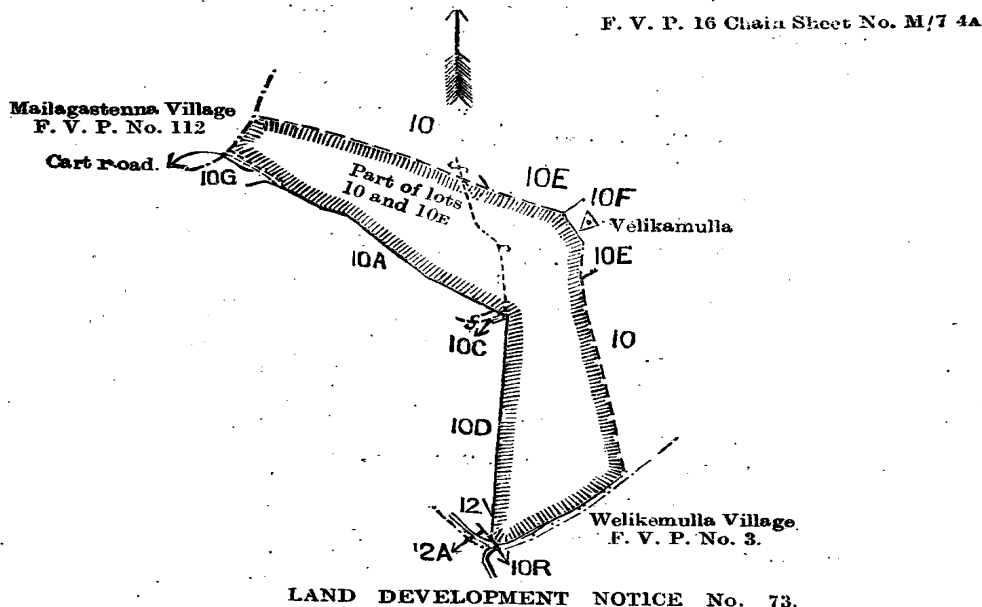
Applications for land under this notice should be addressed to the Government Agent, Uva, and will be received up to May 30, 1931.

Further information regarding this land may be obtained on application at the Badulla Kacheheri, where a plan of the land may be inspected.

Plans of the land on the 16-chain scale may be purchased from the Surveyor-General for Re. 1 each.

Controller of Revenue's Office,
Colombo, February 23, 1931.

M. M. WEDDERBURN,
Acting Controller of Revenue.



SKETCH OF
LAND AVAILABLE FOR DEVELOPMENT IN ECONOMIC PRODUCTS
IN EXTENT ABOUT 40 ACRES (SHADED AREA)
KANUPELELLA VILLAGE F. V. P. NO. 5

RILPOLA KORALE
YATIRINDA DIVISION
BADULLA DISTRICT
UVA

Scale of 16 Chains to an Inch.

NOTE.—Reservations will be left for roads, streams, &c.

No. 74, Badulla District.—Bambaragama Village.

NOTICE is hereby given that an extent of about 46 acres of Crown land shown in the annexed sketch is available for development in economic products. The land is believed to be suitable for tea.

It is situated between 9th and 10th mileposts on the Bandarawela-Poonagala road and lies in close proximity to Craig, Broughton, and Leangahawela estates. The approximate value of land with timber is Rs. 175 per acre.

Government is prepared to consider applications for the whole or portions of this land upon the ordinary 99 years' agricultural lease (Form G. A.—C 27A). A scheme of survey into blocks of suitable sizes will be decided on after the applications have been received. The usual reservations will be left for streams, roads, &c. Applicants should state the number of acres they desire to take on lease. A deposit at the rate of Rs. 3 per acre should accompany each application. This deposit will be refunded if a lease is not offered to an applicant or will be taken as part of the premium if he purchases a lease.

It is proposed to restrict competition in the first instance to persons who have applied and deposited fees under this notice. Government does not, however, bind itself to accept any application and reserves the right at the sale of the leases to restrict bidding for lots under a certain size to certain classes of persons and to decide the number of lots or extent of land that may be taken up by any one applicant.

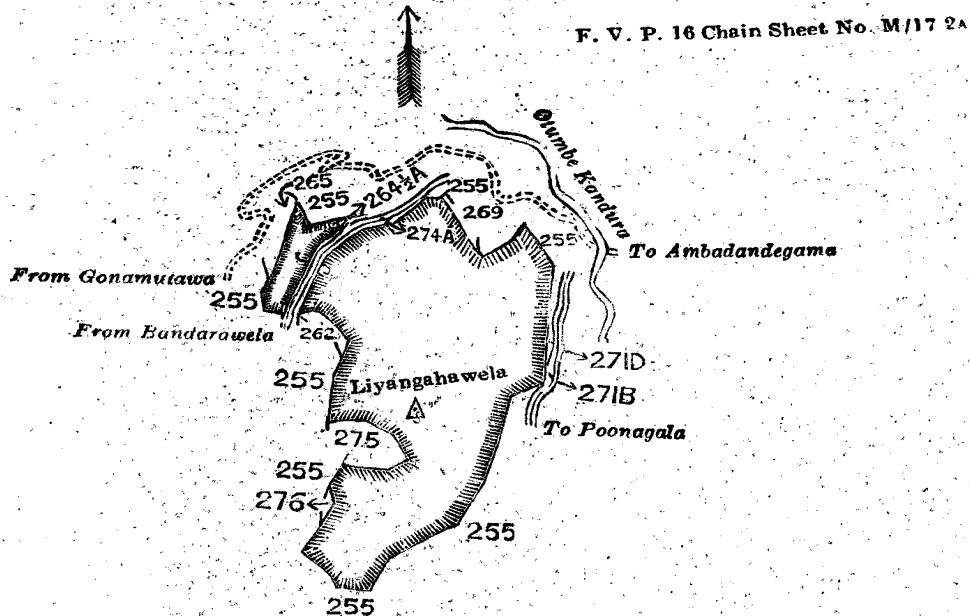
Applications for land under this notice should be addressed to the Government Agent, Uva, and will be received up to May 30, 1931.

Further information regarding this land may be obtained on application at the Badulla Kachcheri, where a plan of the land may be inspected.

Plans of the land on the 16-chain scale may be purchased from the Surveyor-General for Re. 1 each.

Controller of Revenue's Office,
Colombo, February 24, 1931.

M. M. WEDDERBURN,
Acting Controller of Revenue.



LAND DEVELOPMENT NOTICE No. 74.

SKETCH OF
LAND AVAILABLE FOR DEVELOPMENT IN ECONOMIC PRODUCTS
IN EXTENT ABOUT 46 ACRES, LOTS 264, 271, AND 274
(SHADED AREA)
BAMBARAGAMA F. V. P. NO. 247
KUMBALWELA KORALE
YATUKINDA DIVISION
BADULLA DISTRICT
UVA

Scale of 16 Chains to an Inch.

NOTE.—Reservations will be left for roads, streams, &c.

No. 75, Badulla District.—Walhaputenna Village.

NOTICE is hereby given that an extent of about 200 acres of Crown land shown in the annexed sketch is available for development in economic product. The land is believed to be suitable for tea.

It is situated between 104 and 105 mileposts on the Balangoda-Haputale road and lies in close proximity to Needwood Group, Lower Ohiya, and West Haputale estates. The approximate value of land with timber is Rs. 150 per acre.

Government is prepared to consider applications for the whole or portions of this land upon the ordinary 99 years' agricultural lease (Form G. A.—C. 27A). A scheme of survey into blocks of suitable sizes will be decided on after the applications have been received. The usual reservations will be left for streams, roads, &c. Applicants should state the number of acres they desire to take on lease. A deposit at the rate of Rs. 3 per acre should accompany each application. This deposit will be refunded if a lease is not offered to an applicant or will be taken as part of the premium if he purchases a lease.

It is proposed to restrict competition in the first instance to persons who have applied and deposited fees under this notice. Government does not, however, bind itself to accept any application and reserves the right at the sale of the leases to restrict bidding for lots under a certain size to certain classes of persons and to decide the number of lots or extent of land that may be taken up by any one applicant.

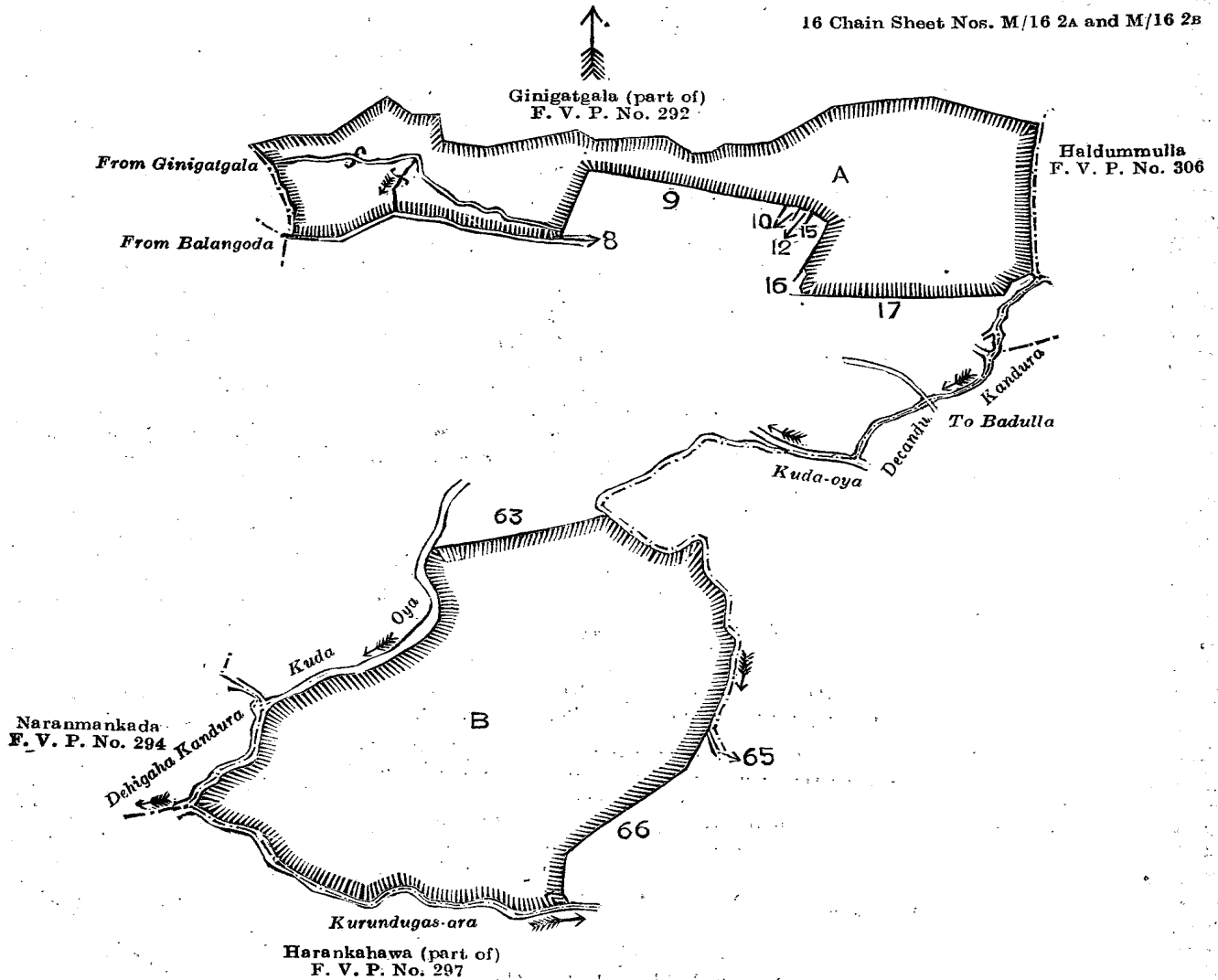
Applications for land under this notice should be addressed to the Government Agent, Uva, and will be received up to May 30, 1931.

Further information regarding this land may be obtained on application at the Badulla Kachcheri, where a plan of the land may be inspected.

Plans of the land on the 16-chain scale may be purchased from the Surveyor-General for Re. 1 each.

Controller of Revenue's Office,
Colombo, February 23, 1931.

M. M. WEDDERBURN,
Acting Controller of Revenue,



LAND DEVELOPMENT NOTICE No. 75.

SKETCH OF
LAND AVAILABLE FOR DEVELOPMENT IN ECONOMIC PRODUCTS
IN EXTENT ABOUT 200 ACRES (SHADED AREA)
WALHAPUTENNA VILLAGE F. V. P. NO. 295
KANDAPALLA KORALE, WELLAWAYA DIVISION
BADULLA DISTRICT
UVA

Scale of 16 Chains to an Inch.

NOTE—Reservations will be left for roads, streams, &c.

A = Lots 1, 2, and 4
B = Part of lot 63

Approximate Extent in Acres.	
75½	..
124½	..

No. 76, Badulla District.—Naranmankada Village.

NOTICE is hereby given that an extent of about 16 acres of Crown land shown in the annexed sketch is available for development in economic products. The land is believed to be suitable for tea.

It is situated in close proximity to Kalupahana and Needwood estates. The approximate value of land with timber is Rs. 150 per acre.

Government is prepared to consider applications for the whole or portions of this land upon the ordinary 99 years' agricultural lease (Form G. A.—C 27A). A scheme of survey into blocks of suitable sizes will be decided on after the applications have been received. The usual reservations will be left for streams, roads, &c. Applicants should state the number of acres they desire to take on lease. A deposit at the rate of Rs. 3 per acre should accompany each application. This deposit will be refunded if a lease is not offered to an applicant or will be taken as part of the premium if he purchases a lease.

It is proposed to restrict competition in the first instance to persons who have applied and deposited fees under this notice. Government does not, however, bind itself to accept any application and reserves the right at the sale of the leases to restrict bidding for lots under a certain size to certain classes of persons and to decide the number of lots or extent of land that may be taken up by any one applicant.

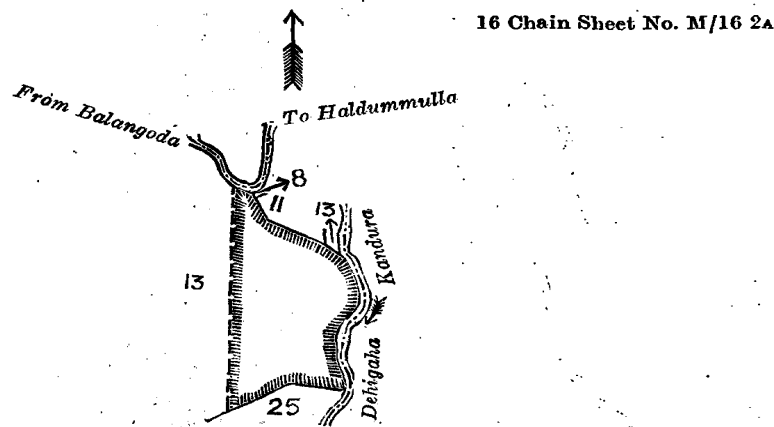
Applications for land under this notice should be addressed to the Government Agent, Uva, and will be received up to May 30, 1931.

Further information regarding this land may be obtained on application at the Badulla Kachcheri, where a plan of the land may be inspected.

Plans of the land on the 16-chain scale may be purchased from the Surveyor-General for Re. 1 each.

Controllér of Revenue's Office,
Colombo, February 23, 1931.

M. M. WEDDERBURN,
Acting Controller of Revenue.

**LAND DEVELOPMENT NOTICE No. 76.**

SKETCH OF
LAND AVAILABLE FOR DEVELOPMENT IN ECONOMIC PRODUCTS
IN EXTENT ABOUT 16 ACRES, PART OF LOT 13. (SHADED AREA)

NARANMANKADA VILLAGE P. V. P. NO. 294

KANDAPALLA KORALE

WELLAWAYÁ DIVISION

BADULLA DISTRICT

UVA

Scale of 16 Chains to an Inch.

NOTE.—Reservations will be left for roads, streams, &c.

No. 77, Badulla District.—Yahalearawa Village.

NOTICE is hereby given that an extent of 11 acres 2 roods and 35 perches of Crown land shown in the annexed sketch is available for development in economic products. The land is believed to be suitable for tea.

It is situated in close proximity to Craig-Forrest estate. The approximate value of land with timber is Rs. 140 per acre.

Government is prepared to consider applications for the whole or portions of this land upon the ordinary 99 years' agricultural lease (Form G. A.—C 27A). A scheme of survey into blocks of suitable sizes will be decided on after the applications have been received. The usual reservations will be left for streams, roads, &c. Applicants should state the number of acres they desire to take on lease. A deposit at the rate of Rs. 3 per acre should accompany each application. This deposit will be refunded if a lease is not offered to an applicant or will be taken as part of the premium if he purchases a lease.

It is proposed to restrict competition in the first instance to persons who have applied and deposited fees under this notice. Government does not, however, bind itself to accept any application and reserves the right at the sale of the leases to restrict bidding for lots under a certain size to certain classes of persons and to decide the number of lots or extent of land that may be taken up by any one applicant.

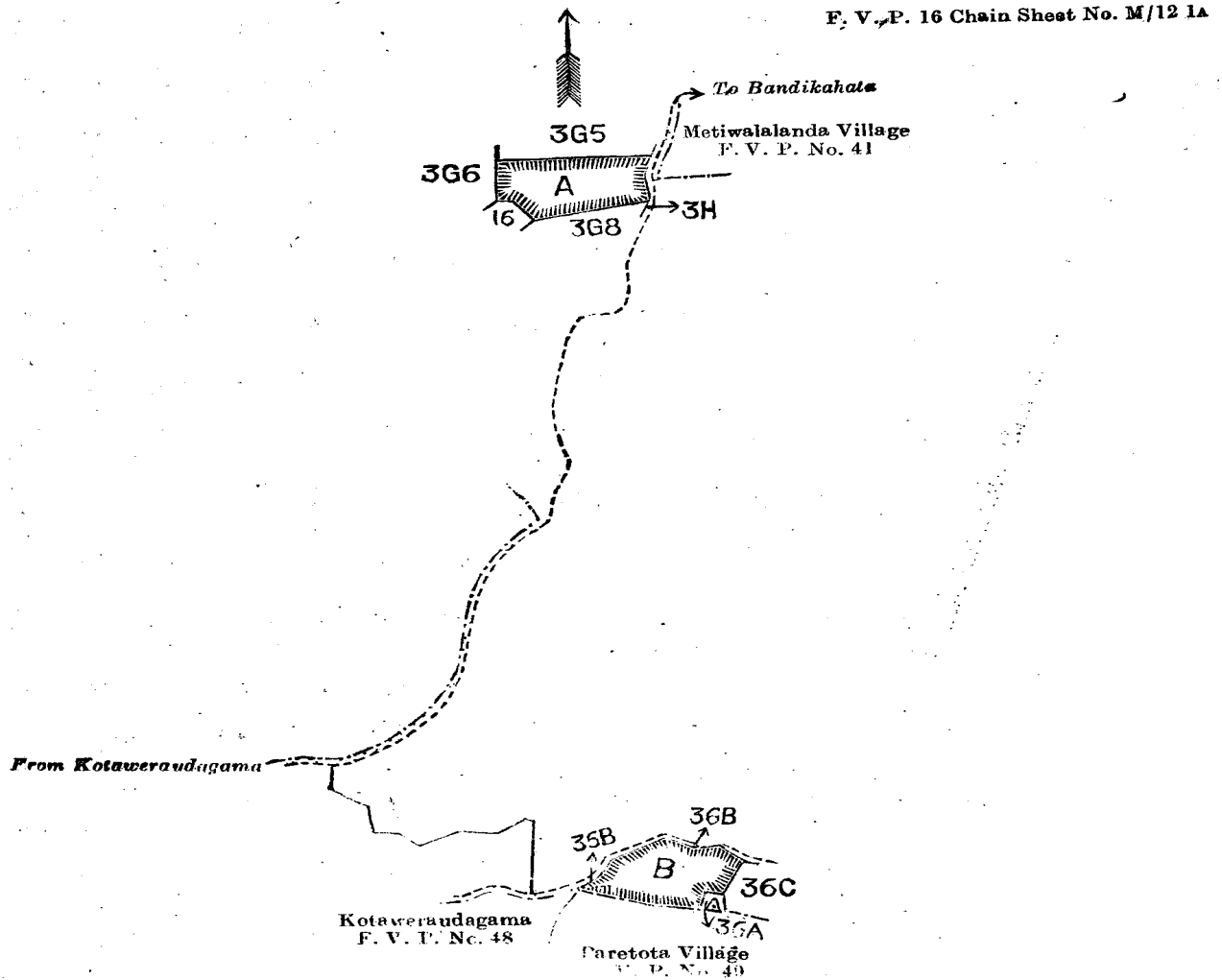
Applications for land under this notice should be addressed to the Government Agent, Uva, and will be received up to May 30, 1931.

Further information regarding this land may be obtained on application at the Badulla Kachcheri, where a plan of the land may be inspected.

Plans of the land on the 16 chain scale may be purchased from the Surveyor-General for Re. 1 each.

Controller of Revenue's Office,
Colombo, February 23, 1931.

M. M. WEDDERBURN,
Acting Controller of Revenue.



LAND DEVELOPMENT NOTICE No. 77.

SKETCH OF
LAND AVAILABLE FOR DEVELOPMENT IN ECONOMIC PRODUCTS
IN EXTENT 11 ACRES 2 ROODS 35 PERCHES (SHADED AREA)
YAHALA-ARAWA VILLAGE F. V. P. NO. 44
DEHIWINIPALATA KORALE
UDUKINDA DIVISION
BADULLA DISTRICT
UVA

Scale of 16 Chains to an Inch.

NOTE.—Reservations will be left for roads, streams, &c.

	Extent.
	A. R. P.
A = lot 3G7	6 0 28
B = lot 36	5 2 7

The "Ceylon Government Gazette."

PUBLISHED EVERY FRIDAY.

Notice.—All Notices and Advertisements are published in the "Ceylon Government Gazette" at the risk of the Advertiser.

All Notices and Advertisements by Private Advertisers may be tendered at or sent direct by post to the Office of the Ceylon Government Gazette, Government Press, Colombo, for insertion at the authorized rates of payment. The office hours are from 9 a.m. to 4 p.m., closing at 1 o'clock on Saturdays.

All Notices and Advertisements must be prepaid. To save delay, Notices and Advertisements sent direct by post should be accompanied by Money Order, Postal Order, or Cheque made payable to the Government Printer.

Trade Advertisements or Notices *re* change of name are not admissible for publication in the *Ceylon Government Gazette*.

Advertisements purporting to be issued under orders of Courts will not be inserted unless signed or attested by a Proctor of the Supreme Court.

Authorized Scale of Charges for Notices and Advertisements.

	Rs.	c.
For notices not exceeding 18 lines of single column	10	0
19 lines to 36 lines	16	0
37 lines to 45 lines	20	0
46 lines to 54 lines	24	0
55 lines to 63 lines	28	0
64 lines to 72 lines	32	0
73 lines to 84 lines (one column)	36	0
One page	72	0

For second consecutive insertion, two-thirds of the above rates; for third, fourth, fifth, and following consecutive insertions one-half of the above rates.

The *Ceylon Government Gazette* is published every Friday. Day of publication is subject to alteration in any week where Public Holidays intervene.

All Notices and Advertisements should reach the Office of the *Ceylon Government Gazette*, Government Press, Colombo, by noon two days previous to publication.

Notices and Advertisements received after that time will be inserted, if circumstances permit, on payment of a late fee for each Notice or Advertisement at the following rates:—

	Rs.	c.
Up to 4.30 P.M. two days previous to publication	1	25
Up to noon on the day previous to publication.	2	50
Up to 4.30 P.M. on the day previous to publication.	5	0
Up to noon on the day of publication	10	0

Subscription to the *Ceylon Government Gazette*, Rs. 12 per annum for any separate Part. Copy of each Part, 25 cents.

Subscriptions are booked in advance by the Government Recordkeeper to the end of a year or half-year only.

Past issues of the *Ceylon Government Gazette*, when available, will be charged for at double rates.