



THE
CEYLON GOVERNMENT
GAZETTE

No. 7,848 - FRIDAY, APRIL 24, 1931.

Published by Authority.

PART III.—LANDS.

(Separate paging is given to each Part in order that it may be filed separately.)

	PAGE		PAGE
Land Settlement Notices :—		Land Sales by the Settlement Officer :—	
Preliminary Notices	406	Western Province	—
Final Orders	406	Central Province	—
Land Sales by the Government Agents :—		Southern Province	—
Western Province	—	Northern Province	—
Central Province	—	Eastern Province	—
Southern Province	417	North-Western Province	422
Northern Province	—	North-Central Province	—
Eastern Province	—	Province of Uva	—
North-Western Province	—	Province of Sabaragamuwa	—
North-Central Province	—	Land Acquisition Notices	426
Province of Uva	420	Land Reservation Notices	—
Province of Sabaragamuwa	—	Land Development Notices	427
		Lands under Peasant Proprietor Scheme	—

PRINTED AT THE CEYLON GOVERNMENT PRESS, COLOMBO.

405—J. N. 7358-360 (4/31)

C 1

PRELIMINARY NOTICES.**Chilaw Notice No. 10,874.**

Notice under "The Waste Lands Ordinances of 1897, 1899, 1900, 1903, and 1927."

TAKE notice that unless within three months from April 24, 1931, the persons, if any, who claim any interest in the lands hereinafter mentioned or in any one or more of such lands appear before the Assistant Government Agent of the Puttalam and Chilaw Districts of the North-Western Province, at his office at Puttalam, and make claim in person or in writing to the said lands or any of them or to some interest therein:

Such Assistant Government Agent, in pursuance of the powers in him vested by Ordinance No. 1 of 1897, will declare by writing under his hand that the said lands, or such of them to which no claim has been made, are the property of the Crown.

V. COOMARASWAMY,
Assistant Government Agent.

NOTE.—(1) Any other information in respect of such lands can be obtained from the Assistant Government Agent, Puttalam, and plans of them from the Surveyor-General.

(2) A claim to a right of way over the said lands or any of them is a claim to an interest in the land or lands.

Description of the Lands referred to.

The following lots situate in the village of Pinkattiya in the Annaivilundan pattu north of the Pitigal korale north of the Chilaw District in the North-Western Province:—

I.—Preliminary plan No. 6,558.

Lot.	Name of Land.	Extent, A. R. P.
2	Pinkattiyakele (reservation for a road)	0 2 5
7	Pinkattiyakele (reservation along minor road)	0 0 11
		0 2 16

and bounded as follows: on the north and east by the Wellawela village limit; on the south by road from Udappu to Chilaw-Puttalam road; and on the west by Pinkattiyakele belonging to the Crown (lot 3 in P. P. 6,404) and Pinkattiyakele belonging to the Crown (lot 2 in P. P. 6,404).

II.—Preliminary plan No. 6,558.

Lot.	Name of Land.	Extent, A. R. P.
8	Elagawakele (reservation along Horrow-ela)	0 0 17
9	Horrow-ela	0 1 4
10	Purana <i>alias</i> Pinkattiya (reservation along Horrow-ela)	0 0 13
11	Purana <i>alias</i> Pinkattiya	1 0 25
12	Do. (reservation along minor road)	0 1 20
13	Purana <i>alia</i> : Pinkattiya	1 0 16
14	Do. (reservation for road)	0 0 12
16	Pinkattiya (reservation along Pinkattiya tank bund)	1 3 0
		4 3 27

and bounded as follows: on the north by the road from Udappu to Chilaw-Puttalam road; on the east by Sangiliyawattalangekele belonging to the Crown (lot 2 in P. P. 4,642), Singiliyawattalangekele belonging to Antoni Manuel Fernando and another (T. P. 321,653), Sangiliyagewatta *alias* Sangilitotam claimed by M. Mutturakupillai (lot 15 in P. P. 6,558); on the south by Pinkattiya tank bund and sluice; and on the west by Suriyagahawatta claimed by Madalena Fernando and road reservation belonging to the Crown.

Chilaw Notice No. 10,875.

Notice under "The Waste Lands Ordinances of 1897, 1899, 1900, 1903, and 1927."

TAKE notice that unless within three months from April 24, 1931, the persons, if any, who claim any interest in the lands hereinafter mentioned or in any one or more of such lands appear before the Assistant Government Agent of the Puttalam and Chilaw Districts of the North-Western Province, at his office at Puttalam, and make claim in person or in writing to the said lands or any of them or to some interest therein:

Such Assistant Government Agent, in pursuance of the powers in him vested by Ordinance No. 1 of 1897, will

declare by writing under his hand that the said lands, or such of them to which no claim has been made, are the property of the Crown.

V. COOMARASWAMY,
Assistant Government Agent.

NOTE.—(1) Any other information in respect of such lands can be obtained from the Assistant Government Agent, Puttalam, and plans of them from the Surveyor-General.

(2) A claim to a right of way over the said lands or any of them is a claim to an interest in the land or lands.

Description of the Lands referred to.

The following lots situate in the village of Wellawela in the Annaivilundan pattu north of the Pitigal korale north of the Chilaw District in the North-Western Province:—

Preliminary plan No. 6,558.

Lot.	Name of Land.	Extent, A. R. P.
4	Wellawelakele	5 0 15
5	Wellawelakani	1 0 36
6	Wellawelakele (reservation along minor road)	0 0 24
		6 1 35

and bounded as follows: on the north by Battanpullekottuwa claimed by F. Peduru Fernando; on the east by Nedunkottuwa claimed by F. Peduru Fernando and others, Koviladithoddam claimed by Sockinu Naide, Ambagahawatta claimed by Veronica Fernando; on the south by the road from Udappu to Chilaw-Puttalam road; and on the west by the Pinkattiya village limit.

FINAL ORDERS.**Kurunegala S. O. No. 4,625.**

Order under Section 4, Sub-section (1), of "The Waste Lands Ordinances of 1897, 1899, 1900, 1903, and 1927," declaring Land to be Crown Property.

In the matter of the lands commonly called or known as Kapuwanewewa (tank and bund), Pansalwewa (tank and bund), situate in the village of Hindagahawewa, in the Tissawa korale of the Dewamedhi hatpattu of the Kurunegala District, in the North-Western Province, and of "The Waste Lands Ordinances of 1897, 1899, 1900, 1903, and 1927."

WHEREAS in pursuance of section 1 of the said Ordinances it was duly notified on the 14th day of October, 1927, that if no claim to the lands commonly called or known as Kapuwanewewa (tank and bund), Pansalwewa (tank and bund), situate in the village of Hindagahawewa, in the Tissawa korale of the Dewamedhi hatpattu of the Kurunegala District, in the North-Western Province, containing in extent 1 acre 3 rods and 10 perches, and shown as lots 24 and 34 in block survey preliminary plan No. 2,271, was made to Norman John Luddington, Esq., Special Officer appointed under section 28 of the said Ordinances, within the period of three months from the date specified in such notice, such lands would be declared the property of the Crown and dealt with on account of the Crown (*vide* Notice No. 9,641):

And whereas (1) Hulogedara Piyaratna made claim to the said lot 34 of the notice; and whereas (2) Kinda Naidelage Narchira, (3) ditto Dingiri Naide and (4) ditto Appu Naide made claim to the said lot 24 of the notice; and whereas the said 1st claimant withdrew claim to the said lot 34 of the notice; and whereas the said 2nd, 3rd, and 4th claimants withdrew claim to the said lot 24 of the notice, I, Leopold James de Silva Seneviratne, Special Officer appointed under section 28 of the said Ordinances, under and by virtue of the powers vested in me in that behalf by section 4 of the said Ordinances, do hereby on this 16th day of January, 1931, order and declare under section 4, sub-section (1), of the said Ordinances, that the said lands, as more fully described herein below, are the property of the Crown.

Description of the Lands referred to.

The following lots situate in the village of Hindagahawewa, in the Tissawa korale of the Dewamedhi hatpattu of the Kurunegala District, in the North-Western Province:—

Block survey preliminary plan No. 2,271.

Lot.	Name of Land.	Extent, A. R. P.
24	Kapuwanewewa (tank and bund)	1 0 24
34	Pansalwewa (do.)	0 2 26
		1 3 10

and bounded as follows : on the north by the boundary of the Baladora korale ; on the east by the boundary of the Dewamedhi korale, the village limit of Mukalanegama ; on the south by the village limit of Lokurugama ; on the west by the village limit of Uguressagama, the village limit of Pahala Hindagahawewa in Baladora korale.

NOTE.—The other lots lying within the above-mentioned boundaries are excluded from this order.

L. J. DE S. SENEVIRATNE,
Colombo, January 16, 1931. Special Officer.

Kurunegala S. O. No. 4,626.

Order under Section 2 of "The Waste Lands Ordinances of 1897, 1899, 1900, 1903, and 1927," declaring Land to be Crown Property.

In the matter of the lands commonly called or known as Kongahamulahena (reservation for tank bund), Gansabhawa road, &c., situate in the village of Hindagahawewa, in the Tissawa korale of the Dewamedhi hatpattu of the Kurunegala District, in the North-Western Province ; and of "The Waste Lands Ordinances of 1897, 1899, 1900, 1903, and 1927."

The notice required by section 1 of "The Waste Lands Ordinances of 1897, 1899, 1900, 1903, and 1927," having been duly published in manner prescribed by that section in respect of the above-named lands (*vide* Notice No. 9,641), and no claim having been made to the said lands or to any interest within the period of three months from the date specified in the said notice, I, Leopold James de Silva Seneviratne, Special Officer appointed under section 28 of the said Ordinances, under and by virtue of the powers vested in me in that behalf by section 2 of the said Ordinances, do hereby on this 21st day of October, 1930, order and declare that the said lands, as more fully described herein below, situate in the village of Hindagahawewa, in the Tissawa korale of Dewamedhi hatpattu of the Kurunegala District, in the North-Western Province, and shown as lots 4, 5, 6, 7, 10, 11, 12, 20, 29, and 43, in block survey preliminary plan No. 2,271, and containing in extent 14 acres 1 rood and 27 perches, are the property of the Crown.

Description of the Lands referred to.

The following lots situate in the village of Hindagahawewa, in the Tissawa korale of the Dewamedhi hatpattu of the Kurunegala District, in the North-Western Province :—

Block survey preliminary plan No. 2,271.			
Lot.	Name of Land.	Extent, A. R. P.	
4	Kongahamulahena (reservation for tank bund)	0	0 30
5	Gansabhawa road and reservation	1	1 10
6	Ihalawewa (tank and bund)	1	0 33
7	Dangahamulahena (reservation for tank bund)	0	1 23
10	Kadurugahamulakumbura, Dangahe-mulakumbura	0	2 19
11	Paranawewa (tank and bund)	6	3 1
12	Wewapaulapitiya (reservation for tank bund)	0	1 2
20	Gansabhawa road and reservation	3	0 24
29	Footpath and reservation	0	0 8
43	Pahalawewa (tank and bund)	0	1 37
		14	1 27

and bounded as follows : on the north by the boundary of the Baladora korale ; on the east by the boundary of the Dewamedhi korale, the village limit of Mukalanegama ; on the south by the village limit of Lokurugama ; on the west by the village limit of Uguressagama, the village limit of Pahala Hindagahawewa, in Baladora korale.

NOTE.—The other lots lying within the above-mentioned boundaries are excluded from this order.

L. J. DE S. SENEVIRATNE,
Colombo, October 21, 1930. Special Officer.

Anuradhapura S. O. No. 1,519.

Order under Section 4, Sub-section (1), of "The Waste Lands Ordinances of 1897, 1899, 1900, 1903, and 1927," declaring Land to be Crown Property.

In the matter of the lands commonly called or known as Mahaweehenayaya, Katuhena, &c., situate in the village of Mahaindigollegama of the Kelegamutlana, in the Unduruwa korale of the Kalagam palata, in the North-Central Province and of "The Waste Lands Ordinance of 1897, 1899, 1900, 1903, and 1927."

WHEREAS in pursuance of section 1 of the said Ordinances it was duly notified on the 20th day of July, 1928, that if no

claim to the lands commonly called or known as Mahaweehenayaya, Katuhena, &c., situate in the village of Mahaindigollegama of the Kelegamutlana, in the Unduruwa korale of the Kalagam palata, in the North-Central Province, containing in extent 820 acres 3 roods and 31 perches, and shown as lots 1, 2, 3, 4, 7, 8, 9, 10, 11, 12, 13, 14, 15, 16, 17, 18, 19, 20, 22, 23, 25, 26, 27, 28, 29, 30, 31, 32, 33, 34, 35, 36, 37, and 38 in block survey preliminary plan No. 1,084, was made to Reginald Jones-Bateman, Esq., Special Officer appointed under section 28 of the said Ordinances, within the period of three months from the date specified in such notice, such lands would be declared the property of the Crown, and dealt with on account of the Crown (*vide* Notice No. 9,922) :

And whereas (1) Kirindiwatta Wanasinghe Mudiyan-selage Kiri Banda, (2) Kumarasinghe Nawaratna Punchedi-rage Mudiyanse, (3) Wanasinghe Mud yanselage Ukku-rala, (4) ditto Oppurula Dingiri Banda, (5) ditto Panhamige Dingiri Appuhami, (6) ditto Oppurula Vel Vidanege Ukku Banda, (7) ditto Ukku Bandage Herat Hami, (8) ditto Ukku Bandage Punchedi Banda, (9) ditto Puinguralage Kiri Banda, (10) ditto Ukku Bandage Dingiri Appuhami, (11) ditto Punchedi Bandage Herat Banda, (12) ditto Mudiyansege Punchedi Banda, (13) ditto Thewahamige Ukku Banda, (14) ditto Pinhamige Ukkubanda, (15) ditto Thewahamige Kiri Banda, and (16) ditto Mudiyansege Wannihamige Punchedi Banda (minor) made claim thereto, and whereas the said 1st, 2nd, 3rd, 4th, 5th, 6th, 7th, 8th, 9th, 10th, 11th, 12th, 13th, 14th, and 15th claimants for themselves, and Bandage Punchedi Menika as the duly appointed guardian over the said 16th minor claimant withdrew claim to the said lands ; I, Joseph Light, Special Officer appointed under section 28 of the said Ordinances, under and by virtue of the powers vested in me in that behalf by section 4 of the said Ordinance vested in me in that behalf by section 4 of the said Ordinances, do hereby on this 26th day of July, 1930, order and declare under section 4, sub-section (1), of the said Ordinances, that the said lands or portions thereof, as more fully described herein below, are the property of the Crown.

Description of the Lands referred to.

The following lots situate in the village of Mahaindigollegama of the Kelegamutlana, in the Unduruwa korale of the Kalagam palata, in the North-Central Province :—

Block survey preliminary plan No. 1,084.			
Lot.	Name of Land.	Extent, A. R. P.	
1	Mahaweehenayaya, Kotuhena, Ham-milladigeliyaya, Rodiwaleyaya	178	2 35
2	Part of Mahaindigollewewan-ela (dry stream)	1	0 29
3	Road (Provincial Road Committee minor road)	1	1 35
4	Kongashena, Dikkennayaya, and Wanalahabodahena (reservation for stream)	1	0 12
4A	Paraaddaraidama (reservation for minor road)	0	1 11
4B	Pahalaela pothahena	0	1 36
7	Horow-ela	0	0 28
8	Gananketapitiya	0	1 13
9	Do. (reservation for stream)	0	0 20
10	Mahaindigollewe Horow-ela	1	2 19
11	Mahaindigollegama-Welagananketiya-kumbura	0	0 3
11A	Footpath	0	0 1
12	Part of road (Provincial Road Committee minor road)	1	0 11
13	Kamatagawahena, Tangodeyaya	42	0 0
13E	Balipolahena, Gangadahena	10	0 5
14	Gananketapitiya and Amunshena	0	2 14
15	Horow-ela	0	0 15
16	Do.	0	0 28
17	Dikkennayaya (reservation for stream)	0	1 24
18	Mahaindigollewewan-ela	2	3 4
19	Dikkennayaya and Kongashena	67	1 5
20	Balipolahena	13	1 16
20A	Balipolahena (reservation for part of Mahaindigollewa Horow-ela)	3	0 0
20B	Balipolahena, Wewapaulaidama (reservation for part of Mahaindigollewewan-elas)	2	2 20
20C	Wewapaulaidama	0	0 25
22	Footpath	0	0 3
23	Footpath and reservation	0	0 25
25	Footpath	0	0 6
26	Gangodeyaya	12	2 15
27	Footpath	0	0 8
28	Wan-ela (dry stream)	0	1 9
29	Footpath	0	0 1
30	Gangodeyaya and Balipoleyaya (reservation for tank bund)	4	3 18
31	Mahaindigollegamawewa (tank and bund)	69	2 39

Lot.	Name of Land.	Extent, A.	R.	P.
32	Talakolayaya, Dikkennayaya, Kongasyaya, Hunugalelemukalana, and Galpayekele	271	2	25
33	Wan-ela (dry stream)	1	0	2
34	Hunugalelemukalana	7	0	9
35	Hunugaleleyaya	11	0	33
36	Foot path	0	0	22
37	Hunugaleleyaya	3	3	23
38	Hunugalelemukalana, and Habahena	105	0	7

816 3 14

and bounded as follows: on the north by the village limit of Dikewennewa, the village limits of Ulpotagama and Kudaindigollegama (part of Mahaindigollewewan-ela), the village limit of Kudaindigollegama (part of road to Madatugama); on the east by the village limits of Dikwewa and Ihalaulpota; on the south by the village limits of Koralayagama and Dematagollegama in the Kiralowa korale; on the west by the village limits of Dikwennewa and Ellewewa in the Kiralowa korale.

NOTE.—The other lots lying within the above-mentioned boundaries are excluded from this order.

Colombo, July 26, 1930.

J. LIGHT,
Special Officer.**Anuradhapura S. O. No. 1,520.****Order under Section 2 of "The Waste Lands Ordinances of 1897, 1899, 1900, 1903, and 1927," declaring Land to be Crown Property.**

In the matter of the lands commonly called or known as Maligatenna (forest contains ruins) to be reserved as an archaeological reserve, situate in the village of Kiriyaaswewa, in the Megodawewtulana of the Matombuwa korale of the Hurulu palata, in the North-Central Province, and of "The Waste Lands Ordinances of 1897, 1899, 1900, 1903, and 1927."

THE notice required by section 1 of "The Waste Lands Ordinances of 1897, 1899, 1900, 1903, and 1927," having been duly published in manner prescribed by that section in respect of the above-named land (*vide* Notice No. 10,609), and no claim having been made to the said land or to any interest therein within the period of three months from the date specified in the said notice, I, Joseph Light, Special Officer appointed under section 28 of the said Ordinances, under and by virtue of the powers vested in me in that behalf by section 2 of the said Ordinances, do hereby on this 7th day of January, 1931, order and declare that the said land, as more fully described herein below, situate in the village of Kiriyaaswewa, in the Megodawewtulana of the Matombuwa korale of the Hurulu palata, in the North-Central Province, and shown as lot 1 in advance extract No. 1 of block survey preliminary plan No. 1,190, and containing in extent 91 acres and 8 perches, are the property of the Crown.

Description of the Land referred to.

The land commonly called or known as Maligatenna (forest contains ruins) to be reserved as an archaeological reserve, situate in the village of Kiriyaaswewa, in the Megodawewtulana of the Matombuwa korale of the Hurulu palata, in the North-Central Province, containing in extent 91 acres and 8 perches, and shown as lot 1 in advance extract No. 1 in block survey preliminary plan No. 1,190; and bounded as follows: on the north, east, south, and west by Maligatenna (Crown).

January 7, 1931.

J. LIGHT,
Special Officer.**Anuradhapura S. O. No. 1,521.****Order under Section 2 of "The Waste Lands Ordinances of 1897, 1899, 1900, 1903, and 1927," declaring Land to be Crown Property.**

In the matter of the lands commonly called or known as Maguruhitiyawe-ellelanda, Porowapaluwakele, &c., situate in the village of Maguruhitiyawa, in the Kekira tulana of the Maminiya korale of the Kalagam palata, in the North-Central Province, and of "The Waste Lands Ordinances of 1897, 1899, 1900, 1903, and 1927."

THE notice required by section 1 of "The Waste Lands Ordinances of 1897, 1899, 1900, 1903, and 1927," having been duly published in manner prescribed by that section in respect of the above-named lands (*vide* Notice No. 10,610), and no claim having been made to the said lands or to any interest therein within the period of three months from the date specified in the said notice, I, Joseph Light,

Special Officer appointed under section 28 of the said Ordinances, under and by virtue of the powers vested in me in that behalf by section 2 of the said Ordinances, do hereby on this 16th day of December, 1930, order and declare that the said lands as more fully described herein below, situate in the village of Maguruhitiyawa, in the Kekira tulana of the Maminiya korale of the Kalagam palata, in the North-Central Province, and shown as lots 1, 2, 3, 4, 5, 6, 7, 8, 9, 10, 11, 13, 14, 15, 16, 17, 18, 19, and 20 in block survey preliminary plan No. 1,170, and containing in extent 496 acres and 8 perches, are the property of the Crown.

Description of the Lands referred to.

The following lots situate in the village of Maguruhitiyawa, in the Kekira tulana of the Maminiya korale of the Kalagam palata, in the North-Central Province:—

Block survey preliminary plan No. 1,170.

Lot.	Name of Land.	Extent, A.	R.	P.
1	Maguruhitiyawe-ellelanda, paluwakele	10	3	27
2	Wan-ela	0	3	9
3	Maguruhitiyawe-ela	2	1	1
4	Andarahena, Migahahenyaya	95	1	20
5	Gansabhawa road	1	0	16
6	Andarahena, Paluwatthenyaya	63	2	25
7	Tank bund (abandoned)	4	0	4
8	Menerihena, Andarahenyaya (abandoned tank bund)	93	3	37
9	Maha-ela	1	3	0
10	Meegahahena (abandoned tank bund)	1	2	6
11	Maguruhitiyawekele, Meegahahena (abandoned tank bund)	77	1	21
13	Ihalawelehena, Siyambalagahahena	12	0	1
14	Maguruhitiyawe-ela	0	2	14
15	Do.	0	0	2
16	Ihalawelehena	3	0	25
17	Ihalawela	0	1	38
18	Gansabhawa road	0	1	7
19	Ihalawela	2	1	32
20	Ihalawelehena, Asamodaganwalehenyaya	124	1	3
		496	0	8

and bounded as follows:—

North: The village limits of Maha Mankadawala, Ulpota, and Hinukkiriya.

East: The boundary of the Matombuwa korale.

South: The village limits of Karandapotana and Nelliya-gama.

West: The village limit of Maha Mankadawala.

December 16, 1930.

J. LIGHT,
Special Officer.**Badulla S. O. No. 2,751.****Order under Section 4, Sub-section (1), of "The Waste Lands Ordinances of 1897, 1899, 1900, 1903, and 1927," declaring Land to be Crown Property.**

In the matter of the lands commonly called or known as Narangolla-oya (part), Diyanilegolla-ara, &c., situate in the village of a part of Ganwasangama, in the Kandapalla korale of the Wellawaya division of the Badulla District, in the Province of Uva, and of "The Waste Lands Ordinances of 1897, 1899, 1900, and 1903."

WHEREAS in pursuance of section 1 of the said Ordinances it was duly notified on the 19th day of March, 1926, that if no claim to the lands commonly called or known as Narangolla-oya (part), Diyanilegolla-ara, &c., situate in the village of a part of Ganwasangama, in the Kandapalla korale of the Wellawaya division of the Badulla District, in the Province of Uva, containing in extent 215 acres 2 roods and 8 perches, and shown as lots 1, 10, 17, 23, 24, 25, 26, 27, 28, 36, 37, 39, 41, 43, 46, 47, 48, 49, 50, 54, 55, 56, and 60 in block survey preliminary plan No. 290, was made to Ralph Henry Bassett, Esq., Special Officer appointed under section 28 of the said Ordinances, within the period of three months from the date specified in such notice, such lands would be declared the property of the Crown, and dealt with on account of the Crown (*vide* Notice No. 9,052):

And whereas (1) Wijesinghe Mudiyansele Appuhamy, (2) Ranaweera Mudiyansele Mohottihamy, (3) Don Brampy Weerasinghe, (4) Rajapaksa Mudiyansele Ratranhamy, (5) ditto Brahakmanahamy, (6) ditto Rammenika, (7), Seneviratna Mudiyansele Rammenika, and (8) Goonetilleke Jayasinghe Mudiyansele Sopinona made claim to the said lot 28 of the notice; and whereas (9) Seneviratna Mudiyansele Mohottihamy, Vel-Vidane, made claim to the said lot 25 of the notice; and whereas (10) Seneviratna,

Mudiyanselage Mohottihamy, *ex* Korala, (11) ditto Kiri-banda, (12) ditto PUNCHIMENIKA, (13) ditto MUTHUMENIKA, and (14) ditto PUNCHIRALA made claim to the said lots 1, 10, 17, 23, 24, 25, 26, 27, 28, 36, 37, 39, 41, 43, 46, 47, 48, 49, 50, 54, 55, 56, and 60 of the notice; and whereas the said 1st claimant entered into an agreement in writing dated the 14th day of August, 1926, whereby in consideration of being declared the purchaser of 1 acre more or less of lot 28 of the notice and of the said plan, now shown as lots 28G and 28L on the same plan, upon payment on or before the 15th day of November, 1926, to the Settlement Officer, or to the Government Agent at Badulla, of a sum of Rupees Five (Rs. 5) only, he withdrew claim to the remainder of the said lot 28 of the notice; and whereas the said 2nd claimant entered into an agreement in writing dated the 14th day of August, 1926, whereby in consideration of being declared the purchaser of 1 acre more or less of lot 28 of the notice and of the said plan, now shown as lots 28U, 28V, and 28T on the same plan, upon payment on or before the 15th day of November, 1926, to the Settlement Officer, or to the Government Agent at Badulla, of a sum of Rupees Seven and Cents Fifty (Rs. 7.50) only, he withdrew claim to the remainder of the said lot 28 of the notice; and whereas the said 3rd claimant entered into an agreement in writing dated the 14th day of August, 1926, whereby in consideration of (a) being declared the purchaser of one acre more or less of lot 28 of the notice and of the said plan, now shown as lot 28X on the same plan, upon payment on or before the 15th day of November, 1926, to the Settlement Officer, or to the Government Agent at Badulla, of a sum of Rupees Five (Rs. 5) only, and (b) (1) Jayasinghe Mudiyanselage Mudalihamy, (2) ditto Ranmenika, and (3) ditto Dingirimenika being declared in equal shares the purchasers of one acre more or less of lot 28 of the notice and of the said plan, now shown as lot 28AA on the same plan, for the sum of Rupees Five (Rs. 5) only, paid to the Settlement Officer on the 14th day of August, 1926, the said 3rd claimant withdrew claim to the remainder of the said lot 28 of the notice; and whereas the said 4th, 5th, and 6th claimants entered into an agreement in writing dated the 14th day of August, 1926, whereby in consideration of the Special Officer abandoning from the notice and the Settlement Officer settling as private property outside the Waste Lands Ordinances lots 2, 18, and 21 of the notice and of the said plan, (b) being declared along with (i.) Rajapaksa Mudiyanselage PUNCHIRALA, (ii.) ditto Nandalahmy, and (iii.) ditto Heenmenika the purchasers in equal shares of 4 acres more or less of lot 28 of the notice and of the said plan, now shown as lots 28M, 28N, and 28Q on the same plan, upon payment on or before the 15th day of November, 1926, to the Settlement Officer, or to the Government Agent at Badulla, of a sum of Rupees Twenty (Rs. 20) only, the said 4th, 5th, and 6th claimants withdrew claim to the remainder of the said lot 28 of the notice; and whereas the said 7th claimant entered into an agreement in writing dated the 14th day of August, 1926, whereby in consideration of being declared the purchaser of 1½ acres more or less of lot 28 of the notice and of the said plan, now shown as lot 28AB on the same plan, upon payment on or before the 15th day of November, 1926, to the Settlement Officer, or to the Government Agent at Badulla, of a sum of Rupees Seven and Cents Fifty (Rs. 7.50) only, the said 7th claimant withdrew claim to the remainder of the said lot 28 of the notice; and whereas the said 8th claimant entered into an agreement in writing dated the 14th day of August, 1926, whereby in consideration of being declared along with (a) Jayasinghe Mudiyanselage Don Lewis Appuhamy, (b) ditto Mutumenika, (c) Weerasinghe Mudiyanselage PUNCHIMENIKA, (d) Bulat Sinhalage Solomon Perera, (e) ditto Nennohamy, (f) Enderage Luvi Nona, and (g) ditto Jotipala the purchasers in the shares of ¼th to the said 8th claimant, ¼th to the said (a) Don Lewis Appuhamy, ¼th to the said (b) Mutu Menika, 1/9th to the said (c) PUNCHIMENIKA, 1/9th to the said (d) Solomon Perera, and to the said (e) Nennohamy, and 1/9th to the said (f) Luvi Nona, and to the said (g) Jotipala of 9 acres more or less of lot 28 of the notice and of the said plan, now shown as lot 28B on the same plan, for the sum of Rupees Forty-five (Rs. 45) only, paid to the Settlement Officer on the 14th day of August, 1926, the said 8th claimant withdrew claim to the remainder of the said lot 28 of the notice; and whereas the said 9th claimant withdrew claim to the said lot 25 of the notice; and whereas the said 10th, 11th, 12th, 13th, and 14th claimants entered into an agreement in writing dated the 10th day of January, 1927, whereby in consideration of the Special Officer abandoning from the notice and the Settlement Officer settling as private property outside the Waste Lands Ordinances lots 2, 16, 18, 21, 40, and 59, of the notice and of the said plan, the said 10th, 11th, 12th, 13th, and 14th claimants withdrew claim to the said lots 1, 10, 17, 23, 24, 25, 26, 27, 28, 36, 37, 39, 41, 43, 46, 47, 48, 49, 50, 54, 55, 56, and 60 of the notice; I, Herbert Eric Jansz, Special Officer appointed under section 28 of the said Ordinances, under and by virtue of the powers vested in me in that

behalf by section 4 of the said Ordinances, do hereby on this 6th day of January, 1931, order and declare under section 4, sub-section (1), of the said Ordinances, that the said ladns or portions thereof, as more fully described herein below, are the property of the Crown.

Description of the Lands referred to:

The following lots situate in the village of a part of Ganwasangama, in the Kandapalla korale of the Wellawaya division of the Badulla District, in the Province of Uva:—

Block survey preliminary plan No. 290.

Lot.	Name of Land.	Extent, A. R. P.
1	Narangolla-oya (part)	3 3 33
10	Diyanilegolla-ara	2 1 2
17	Ela	0 0 14
23	Do.	0 0 2
24	Ankanutenne-ara	1 0 13
25	Kudagodatalawa <i>alias</i> Edangodapatana, Arawawattehena	27 3 26
26	Ganwasangamapatana (reservation for footpath)	0 0 26
27	Footpath	0 1 6
28	Ganwasangamapatana	130 1 19.5
28A	Do. (reservation for path)	0 0 35
28C	Cart road	0 0 39
28D	Ganwasangamapatana (reservation for road)	0 3 2
28E	Do. (do.)	0 1 16
28F	Ganwasangamapatana	0 0 4
28H	Stream and spring	0 0 8
28I	Ganwasangamapatana (reservation for stream)	0 2 22
28J	Channel	0 0 1.5
28K	Ganwasangamapatana (reservation for channel)	0 1 20
28O	Ganwasangamapatana	0 1 3
28P	Do.	0 0 9
28R	Do.	1 0 5
28S	Do. (reservation for road)	0 0 21
28W	Do. (path and reservation)	0 0 24
28Y	Do. (well and reservation)	0 0 14
28Z	Do. (means of access to well)	0 0 5
28AC	Do. (reservation for road)	0 1 38
36	Ela	0 0 10
37	Bridle road	0 1 36.5
37A	Bridle road (abandoned) (reservation for new road)	0 0 2.5
37B	Bridle road (abandoned)	0 0 4
37C	Do. (do.)	0 0 3
37D	Bridle road	0 0 23
39	Ela	0 0 17
41	Do.	0 0 9
43	Do.	0 0 6
46	Kudagodapatana, Puswelarawetalawa	7 1 34
46A	Puswelarawepatana (reservation for road)	0 1 16
46B	Puswelarawepatana	2 3 25
46C	Do. (reservation for road)	0 0 5
47	Maha-ela	0 0 26
48	Weli-oya (part)	0 2 35
49	Do.	3 0 35
50	Ela	0 0 5
54	Maha-ela	0 1 5
55	Ela	0 0 15
56	Main road	2 3 26
60	Kuda-oya (part)	1 3 29
		192 0 15

and bounded as follows: on the north by the village limit of a part of Ganwasangama (T. P. 116,509); on the east by the village limit of a part of Ganwasangama (T. P. 116,549); the village limit of a part of Kirimetiya; on the south by the village limit of Aralutalawa (part of Kuda-oya), the village limit of Welegama (part of Weli-oya); on the west by the village limit of Welegama (part of Weli-oya), the village limit of a part of Wirakongama (part of Narangolla-oya).

January 6 1931.

H. E. JANSZ,
Special Officer.

The consent of His Excellency the Governor has been obtained to the publication of the above order under section 4 (2) of the said Ordinances.

P. H. DE LA HARPE,
for Colonial Secretary.

Dated at Colombo, this 30th day of January, 1931.

Badulla S. O. No. 2,752.

Order under Section 4, Sub-section (1), of "The Waste Lands Ordinances of 1897, 1899, 1900, 1903, and 1927."

In the matter of the land commonly called or known as Ganwasangamapatana, situate in the village of a part of Ganwasangama, in the Kandapalla korale of the Wellawaya division of the Badulla District, in the Province of Uva, and of "The Waste Lands Ordinances of 1897, 1899, 1900, and 1903."

WHEREAS in pursuance of section 1 of the said Ordinances it was duly declared and notified on the 19th day of March, 1926, that if no claim to the land commonly called or known as Ganwasangamapatana, situate in the village of a part of Ganwasangama in the Kandapalla korale of the Wellawaya division of the Badulla District, in the Province of Uva, containing in extent 154 acres and 30 perches, and shown as lot 28 in block survey preliminary plan No. 290, was made to Ralph Henry Bassett, Esq., Special Officer appointed under section 28 of the said Ordinances, within the period of three months from the date specified in the said notice, such land would be declared the property of the Crown, and dealt with on account of the Crown (*vide* Notice No. 9,052):

And whereas Don Brampy Weerasinghe made claim thereto, and Walter Terence Stace, Esq., Special Officer appointed under section 28 of the said Ordinances, made due inquiry into such claim, and whereas the said claimant and Walter Terence Stace, Esq., one of the aforesaid Special Officers came to an agreement in writing dated the 14th day of August, 1926, concerning the said land, under section 4, sub-section (1), of the said Ordinances, whereby it was agreed that the said claimant should be declared the purchaser of a portion of the said land, upon payment on or before the 15th day of November, 1926, to the Government Agent at Badulla or to the Settlement Officer, of a sum of Rupees Five (Rs. 5) only, as the purchase amount of a portion of the said land, and whereas the said amount has been duly paid by the said claimant, he is hereby, in pursuance of the agreement aforementioned, declared to be the purchaser of a portion of the said land, as more fully described herein below, and as described in the survey and description thereof authenticated by Arthur Harry Gerald Dawson, Esq., Surveyor-General, bearing date the 19th day of December, 1929, No. 402,954/F. O. T. P. (L. L. L. No. 2,458).

Description of the Land referred to.

The land commonly called or known as Ganwasangamapatana, situate in the village of a part of Ganwasangama, in the Kandapalla korale of the Wellawaya division of the Badulla District, in the Province of Uva, containing in extent 1 acre, and shown as lot 28x in block survey preliminary plan No. 290; and bounded as follows: on the north by lot 28; on the east by lot 28AA; on the south by lots 28z, 28y, and 29; on the west by lot 28t.

H. E. JANSZ,
Special Officer.

January 6, 1931.

The consent of His Excellency the Governor has been obtained to the publication of the above order under section 4 (2) of the said Ordinances.

P. H. DE LA HARPE,
for Colonial Secretary.

Dated at Colombo, this 30th day of January, 1931.

Badulla S. O. No. 2,753.

Order under Section 4, Sub-section (1), of "The Waste Lands Ordinances of 1897, 1899, 1900, 1903, and 1927."

In the matter of the land commonly called or known as Ganwasangamapatana, situate in the village of a part of Ganwasangama, in the Kandapalla korale of the Wellawaya division of the Badulla District, in the Province of Uva, and of "The Waste Lands Ordinances of 1897, 1899, 1900, and 1903."

WHEREAS in pursuance of section 1 of the said Ordinances it was duly declared and notified on the 19th day of March, 1926, that if no claim to the land commonly called or known as Ganwasangamapatana, situate in the village of a part of Ganwasangama, in the Kandapalla korale of the Wellawaya division of the Badulla District, in the Province of Uva, containing in extent 154 acres and 30 perches, and shown as lot 28 in block survey preliminary plan No. 290, was made to Ralph Henry Bassett, Esq., Special Officer appointed under section 28 of the said Ordinances, within the period of three months from the date specified in the said notice, such land would be declared the property of the Crown, and dealt with on account of the Crown (*vide* Notice No. 9,052):

And whereas Don Brampy Weerasinghe made claim thereto, and Walter Terence Stace, Esq., Special Officer appointed under section 28 of the said Ordinances, made due inquiry into such claim, and whereas the said claimant and Walter Terence Stace, Esq., one of the aforesaid Special Officers, came to an agreement in writing dated the 14th day of August, 1926, concerning the said land, under section 4, sub-section (1), of the said Ordinances, whereby it was agreed that (1) Jayasinghe Mudiyansele Mudalihamy, (2) ditto Rammenika, and (3) ditto Dingirimenika should be declared the purchasers in equal shares of a portion of the said land, for the sum of Rupees Five only (Rs. 5) paid to the Settlement Officer, on the 14th day of August, 1926, as the purchase amount of the said portion of the said land, the said (1) Mudalihamy, (2) Rammenika, and (3) Dingirimenika are hereby, in pursuance of the agreement aforementioned, declared to be the purchasers in the said shares of the said portion of the said land, as more fully described herein below, and as described in the survey and description thereof authenticated by Arthur Harry Gerald Dawson, Esq., Surveyor-General, bearing date the 19th day of December, 1929, 402,955/F. O. T. P. (L. L. L. No. 2,459).

Description of the Land referred to.

The land commonly called or known as Ganwasangamapatana, situate in the village of a part of Ganwasangama, in the Kandapalla korale of the Wellawaya division of the Badulla District, in the Province of Uva, containing in extent 1 acre and 1 perch, and shown as lot 28AA in block survey preliminary plan No. 290; and bounded as follows: on the north and east by lot 28; on the south by lot 29; and on the west by lot 28x.

H. E. JANSZ,
Special Officer.

January 6, 1931.

The consent of His Excellency the Governor has been obtained to the publication of the above order under section 4 (2) of the said Ordinances.

P. H. DE LA HARPE,
for Colonial Secretary.

Dated at Colombo, this 30th day of January, 1931.

Badulla S. O. No. 2,754.

Order under Section 4, Sub-section (1), of "The Waste Lands Ordinances of 1897, 1899, 1900, 1903, and 1927."

In the matter of the land commonly called or known as Ganwasangamapatana, situate in the village of a part of Ganwasangama, in the Kandapalla korale of the Wellawaya division of the Badulla District, in the Province of Uva, and of "The Waste Lands Ordinances of 1897, 1899, 1900, and 1903."

WHEREAS in pursuance of section 1 of the said Ordinances it was duly declared and notified on the 19th day of March, 1926, that if no claim to the land commonly called or known as Ganwasangamapatana, situate in the village of a part of Ganwasangama, in the Kandapalla korale of the Wellawaya division of the Badulla District, in the Province of Uva, containing in extent 154 acres and 30 perches, and shown as lot 28 in block survey preliminary plan No. 290, was made to Ralph Henry Bassett, Esq., Special Officer appointed under section 28 of the said Ordinances, within the period of three months from the date specified in the said notice, such land would be declared the property of the Crown, and dealt with on account of the Crown (*vide* Notice No. 9,052):

And whereas Goonetilleke Jayasinghe Mudiyansele Sopinona made claim thereto, and Walter Terence Stace, Esq., Special Officer appointed under section 28 of the said Ordinances made due inquiry into such claim; and whereas the said claimant and Walter Terence Stace, Esq., one of the aforesaid Special Officers, came to an agreement in writing dated the 14th day of August, 1926, concerning the said land, under section 4, sub-section (1), of the said Ordinances, whereby it was agreed that the said claimant along with (a) Jayasinghe Mudiyansele Don Lewis Appuhamy (b) ditto Mutumenika, (c) Weerasinghe Mudiyansele PUNCHIMENIKA, (d) Bulatsinhalage Solomon Perera, (e) ditto Nennohamy, (f) Enderage Luvinona, and (g) ditto Jotipala should be declared the purchaser in the shares of $\frac{1}{4}$ to the said claimant Sopinona, $\frac{1}{4}$ to the said (a) Lewis Appuhamy, $\frac{1}{4}$ to the said (b) Mutumenika, $\frac{1}{9}$ th to the said (c) PUNCHIMENIKA, $\frac{1}{9}$ th to the said (d) Solomon Perera and to the said (e) Nennohamy, and $\frac{1}{9}$ th to the said (f) Luvinona and to the said (g) Jotipala, of a portion of the said land, for the sum of Rupees forty-five only (Rs. 45) paid to the Settlement Officer, on the 14th day of August, 1926, as the purchase amount of the said portion of the said land; the said claimant and the said (a) Lewis Appuhamy, (b) Mutumenika, (c) PUNCHIMENIKA, (d) Solomon Perera, (e) Nennohamy, (f) Luvinona, and (g) Jotipala, are hereby, in pursuance of the agreement

forementioned, declared to be the purchasers in the said shares of the said portion of the said land, as more fully described herein below, and as described in the survey and description thereof authenticated by Arthur Harry Gerald Dawson, Esq., Surveyor-General, bearing date the 20th day of December, 1929, No. 402,975/F. O. T. P. (L. L. L. No. 2,454).

Description of the Land referred to.

The land commonly called or known as Ganwasangama-patana, situate in the village of Ganwasangama, in the Kandapalla korale of the Wellawaya division of the Badulla District, in the Province of Uva; containing in extent 8 acres 3 roods and 17 perches, and shown as lot 28B in block survey preliminary plan No. 290, and bounded as follows: north by reservation along the footpath and lot 28; east by lots 28 and 28G; south by reservations along ela and roads; west by reservation along roads and footpath.

H. E. JANSZ,
Special Officer.

January 6, 1931.

The consent of His Excellency the Governor has been obtained to the publication of the above order under section 4 (2) of the said Ordinances.

P. H. DE LA HARPE,
for Colonial Secretary.

Dated at Colombo, this 30th day of January, 1931.

Badulla S. O. No. 2,755.

Order under Section 4, Sub-section (1), of "The Waste Lands Ordinances of 1897, 1899, 1900, 1903, and 1927."

In the matter of the land commonly called or known as Ganwasangamapatana, situate in the village of a part of Ganwasangama, in the Kandapalla korale of the Wellawaya division of the Badulla District, in the Province of Uva, and of "The Waste Lands Ordinances of 1897, 1899, 1900, and 1903."

WHEREAS in pursuance of section 1 of the said Ordinances it was duly declared and notified on the 19th day of March, 1926, that if no claim to the land commonly called or known as Ganwasangamapatana, situate in the village of a part of Ganwasangama, in the Kandapalla korale of the Wellawaya division of the Badulla District, in the Province of Uva, containing in extent 154 acres and 30 perches, and shown as lot 28 in block survey preliminary plan No. 290, was made to Ralph Henry Bassett, Esq., Special Officer appointed under section 28 of the said Ordinances, within the period of three months from the date specified in the said notice, such land would be declared the property of the Crown, and dealt with on account of the Crown (*vide* Notice No. 9,052):

And whereas Ranaweera Mudiyanseleage Mohottihamy made claim thereto, and Walter Terence Stace, Esq., Special Officer appointed under section 28 of the said Ordinances made due inquiry into such claim, and whereas the said claimant and Walter Terence Stace, Esq., one of the aforesaid Special Officers, came to an agreement in writing dated 14th day of August, 1926, concerning the said land, under section 4, sub-section (1), of the said Ordinances, whereby it was agreed that the said claimant should be declared the purchaser of portions of the said land upon payment on or before the 15th day of November, 1926, to the Government Agent at Badulla, or to the Settlement Officer, of a sum of Rupees Seven and Cents Fifty (Rs. 7.50) only, as the purchase amount of the said portions of the said land; and whereas the said amount has been duly paid by the said claimant, he is hereby, in pursuance of the agreement aforementioned, declared to be the purchaser of the said portions of the said land, as more fully described herein below, and as described in the survey and description thereof authenticated by Arthur Harry Gerald Dawson, Esq., Surveyor-General, bearing date the 20th day of December, 1929, No. 402,966/F. O. T. P. (L. L. L. No. 2,457).

Description of the Land referred to.

The following lots situate in the village of a part of Ganwasangama, in the Kandapalla korale of the Wellawaya division of the Badulla District, in the Province of Uva:—

Block survey preliminary plan No. 290.

Lot.	Name of Land.	Extent, A. R. P.
28r	Ganwasangamapatana	.. 1 0 14
28s	Do.	.. 0 2 1
28v	Do.	.. 0 0 6

(Exclusive of the reservation passing through the land.)

and bounded as follows: on the north by lot 28; on the east by lots 28x, 29, and 28AB; on the south by reservation along the road; on the west by lots 30 and 28.

H. E. JANSZ,
Special Officer.

January 6, 1931.

The consent of His Excellency the Governor has been obtained to the publication of the above order under section 4 (2) of the said Ordinances.

P. H. DE LA HARPE,
for Colonial Secretary.

Dated at Colombo this 30th day of January, 1931.

Ratnapura S. O. No. 2,023.

Order under Section 4, Sub-section (1), of "The Waste Lands Ordinances of 1897, 1899, 1900, 1903, and 1927."

In the matter of the lands commonly called or known as Kekuna-atulehena, Diyahondaelagawahena, &c., situate in the village of Hindurangala, in the Meda pattu of the Kuruwiti korale of the Ratnapura District, in the Province of Sabaragamuwa, and of "The Waste Lands Ordinances of 1897, 1899, 1900, and 1903."

WHEREAS in pursuance of section 1 of the said Ordinances it was duly declared and notified on the 13th day of February, 1925, that if no claim to the lands commonly called or known as Kekuna-atulehena, Diyahondaelagawahena, &c., situate in the village of Hindurangala, in the Meda pattu of the Kuruwiti korale of the Ratnapura District, in the Province of Sabaragamuwa, containing in extent 5 acres 3 roods and 23 perches, and shown as lot 168 in block survey preliminary plan No. 56, was made to Walter Terence Stace, Esq., Special Officer appointed under section 28 of the said Ordinances, within the period of three months from the date specified in the said notice, such lands would be declared the property of the Crown, and dealt with on account of the Crown (*vide* Notice No. 8,753):

And whereas Lekamalage Kiri Etana made claim thereto, and Walter Terence Stace, Esq., the aforesaid Special Officer, made due inquiry into such claim; and whereas the said claimant and Walter Terence Stace, Esq., the aforesaid Special Officer, came to an agreement in writing dated the 14th day of October, 1925, concerning the said land, under section 4, sub-section (1), of the said Ordinances, whereby it was agreed that the said claimant should be declared the purchaser of a portion of the said lands, upon payment on or before the 14th day of January, 1926, to the Government Agent at Ratnapura, or to the Settlement Officer, of a sum of Rupees Thirty-two (Rs. 32) only, as the purchase amount of the said portion of the said lands; and whereas the said amount has been duly paid by the said claimant, she is hereby, in pursuance of the agreement aforementioned, declared to be the purchaser of the said portion of the said lands, as more fully described herein below, and as described in the survey and description thereof authenticated by Arthur Harry Gerald Dawson, Esq., Surveyor-General, bearing date the 22nd day of August, 1929, No. 399,965/F. O. T. P. (L. L. L. No. 2,105).

Description of the Land referred to.

The land commonly called or known as Pahaladaluwe-wilshena and Kekunatulehena, situate in the village of Hindurangala, in the Meda pattu of the Kuruwiti korale of the Ratnapura District, in the Province of Sabaragamuwa; containing in extent 2 acres and 7 perches, and shown as lot 168A in block survey preliminary plan No. 56; and bounded as follows: north by a path; east by T. P. 371,340; south by lots 170 and 168; west by lots 166 and 165 and a channel.

H. E. JANSZ,
Special Officer.

Colombo, January 15, 1931.

The consent of His Excellency the Officer Administering the Government has been obtained to the publication of the above order under section 4 (2) of the said Ordinances.

P. H. DE LA HARPE,
for Colonial Secretary.

Dated at Colombo, this 16th day of January, 1931.

Ratnapura S. O. No. 2,023.

Order under Section 4, Sub-section (1), of "The Waste Lands Ordinances of 1897, 1899, 1900, 1903, and 1927."

In the matter of the lands commonly called or known as Etambagahahena, Malabogahahena, &c., situate in the village of Hinduwila, in the Kuruwiti korale of the Ratnapura District, in the Province of Sabaragamuwa, and of "The Waste Lands Ordinances of 1897, 1899, 1900, and 1903."

WHEREAS in pursuance of section 1 of the said Ordinances it was duly declared and notified on the 13th day of February, 1925, that if no claim to the lands commonly called or known as Etambagahahena, Malabogahahena, &c., situate in the village of Hinduwila, in the Kuruwiti korale of the Ratnapura District, in the Province of Sabaragamuwa, containing in extent 5 acres 3 roods and 23 perches, and shown as lot 168 in block survey preliminary plan No. 56, was made to Walter Terence Stace, Esq., Special Officer appointed under section 28 of the said Ordinances, within the period of three months from the date specified in the said notice, such lands would be declared the property of the Crown, and dealt with on account of the Crown (*vide* Notice No. 8,753):

or known as Etambagahahena, Malabotukandewilehena, &c., situate in the village of Hindurangala, in the Meda pattu of the Kuruwiti korale of the Ratnapura District, in the Province of Sabaragamuwa, containing in extent 18 acres 2 roods and 20 perches, and shown as lot 251 in block survey preliminary plan No. 56, was made to Walter Terence Stace, Esq., Special Officer appointed under section 28 of the said Ordinances, within the period of three months from the date specified in the said notice, such lands would be declared the property of the Crown, and dealt with on account of the Crown (*vide* Notice No. 8,753):

And whereas Gamaladdelage Emis Appuhamy made claim thereto, and Walter Terence Stace, Esq., the aforesaid Special Officer, made due inquiry into such claim; and whereas the said claimant and Walter Terence Stace, Esq., the aforesaid Special Officer, came to an agreement in writing dated the 13th day of October, 1925, concerning the said lands, under section 4, sub-section (1), of the said Ordinances, whereby it was agreed that the said claimant should be declared the purchaser of a portion of the said lands, upon payment on or before the 13th day of January, 1926, to the Government Agent at Ratnapura, or to the Settlement Officer, of a sum of Rupees Eighty (Rs. 80) only, as the purchase amount of the said portion of the said lands; and whereas the said amount has been duly paid by the said claimant, he is hereby, in pursuance of the agreement aforementioned, declared to be the purchaser of the said portion of the said lands, as more fully described herein below, and as described in the survey and description thereof authenticated by Arthur Harry Gerald Dawson, Esq., Surveyor-General, bearing date the 21st day of August, 1929, No. 399,960/F. O. T. P. (L. L. L. No. 2,098).

Description of the Land referred to.

The land commonly called or known as Daluwawilagawahena, situate in the village of Hindurangala, in the Meda pattu of the Kuruwiti korale of the Ratnapura District, in the Province of Sabaragamuwa, containing in extent 4 acres, and shown as lot 251c in block survey preliminary plan No. 56; and bounded as follows: north by lot 161; east by lots 161 and 251b; south by lot 251a; west by lot 334.

H. E. JANSZ,
Special Officer.

Colombo, January 15, 1931.

The consent of His Excellency the Officer Administering the Government has been obtained to the publication of the above order under section 4 (2) of the said Ordinances.

P. H. DE LA HARPE,
for Colonial Secretary.

Dated at Colombo, this 16th day of March, 1931.

Ratnapura S. O. No. 2,025.

Order under Section 4, Sub-section (1), of "The Waste Lands Ordinances of 1897, 1899, 1900, 1903, and 1927."

In the matter of the lands commonly called or known as Kapuwapullehena, Galwalehena, &c., situate in the village of Hindurangala, in the Meda pattu of the Kuruwiti korale of the Ratnapura District, in the Province of Sabaragamuwa, and of "The Waste Lands Ordinances of 1897, 1899, 1900, and 1903."

WHEREAS in pursuance of section 1 of the said Ordinances it was duly declared and notified on the 13th day of February, 1925, that if no claim to the lands commonly called or known as Kapuwapullehena, Galwalehena, &c., situate in the village of Hindurangala in the Meda pattu of the Kuruwiti korale of the Ratnapura District, in the Province of Sabaragamuwa, containing in extent 134 acres 1 rood and 22 perches, and shown as lot 90 in block survey preliminary plan No. 56, was made to Walter Terence Stace, Esq., Special Officer appointed under section 28 of the said Ordinances, within the period of three months from the date specified in the said notice, such lands would be declared the property of the Crown, and dealt with on account of the Crown (*vide* Notice No. 8,753):

and whereas Waduwara Kankanamalage Don Paulis Appuhamy made claim thereto, and Walter Terence Stace, Esq., the aforesaid Special Officer, made due inquiry into such claim; and whereas the said claimant and Walter Terence Stace, Esq., the aforesaid Special Officer, came to an agreement in writing dated the 26th day of October, 1925, concerning the said lands, under section 4, sub-section (1), of the said Ordinances, whereby it was agreed that the said claimant should be declared the purchaser of a portion of the said lands, upon payment on or before the 26th day of January, 1926, to the Government Agent at Ratnapura, or to the Settlement Officer, of a sum of Rupees Eight hundred and sixty (Rs. 860) only, as the purchase amount of the said portion of the said lands; and whereas the said amount has been duly paid by the said claimant, he is hereby, in pursuance of the agreement aforementioned, declared to be the purchaser of the said portion of the said lands, as more fully described herein below, and as described in the survey and description thereof authenticated by Arthur Harry Gerald Dawson, Esq., Surveyor-General, bearing date the 22nd day of August, 1929, No. 399,966/F. O. T. P. (L. L. L. No. 2,101).

Description of the Land referred to.

The land commonly called or known as Daluwawilehena, situate in the village of Hindurangala, in the Meda pattu of the Kuruwiti korale of the Ratnapura District, in the Province of Sabaragamuwa, containing in extent 8 acres and 4 perches, and shown as lot 161, in block survey preliminary plan No. 56; and bounded as follows: north by lot 160; east by lots 161a and 161c; south by lots 251a, 251b and 251c; west by lots 334 and 160.

H. E. JANSZ,
Special Officer.

Colombo, January 15, 1931.

The consent of His Excellency the Officer Administering the Government has been obtained to the publication of the above order under section 4 (2) of the said Ordinances.

P. H. DE LA HARPE,
for Colonial Secretary.

Dated at Colombo, this 16th day of March, 1931.

of the agreement aforementioned, declared to be the purchaser of the said portion of the said lands, as more fully described herein below, and as described in the survey and description thereof authenticated by Arthur Harry Gerald Dawson, Esq., Surveyor-General, bearing date the 8th day of October, 1929, No. 401,236/F. O. T. P. (L. L. L. No. 2,160).

Description of the Land referred to.

The land commonly called or known as Udakumburalangahena and Dikdeniyehena (exclusive of Udakumburabela), situate in the village of Hindurangala, in the Meda pattu of the Kuruwiti korale of the Ratnapura District, in the Province of Sabaragamuwa, containing in extent 41 acres and 13 perches, and shown as lot 90c in block survey preliminary plan No. 56; and bounded as follows: on the north by lot 90; on the east by lot 89; on the south by lots 90m, 90l, 204, 204a, and 90r and Padda-ela; on the west by lots 198, 141, 91a, 91, and 90r, T. Ps. 259,668 and 369,882, and Udukumbura-ela

H. E. JANSZ,
Special Officer.

Colombo, January 15, 1931.

The consent of His Excellency the Officer Administering the Government has been obtained to the publication of the above order under section 4 (2) of the said Ordinances.

P. H. DE LA HARPE,
for Colonial Secretary.

Dated at Colombo, this 16th day of March, 1931.

Ratnapura S. O. No. 2,026.

Order under Section 4, Sub-section (1), of "The Waste Lands Ordinances of 1897, 1899, 1900, 1903, and 1927."

In the matter of the land commonly called or known as Daluwawilehena *alias* Diyahondaelagawahena, situate in the village of Hindurangala, in the Meda pattu of the Kuruwiti korale of the Ratnapura District, in the Province of Sabaragamuwa, and of "The Waste Lands Ordinances of 1897, 1899, 1900, and 1903."

WHEREAS in pursuance of section 1 of the said Ordinances it was duly declared and notified on the 13th day of February, 1925, that if no claim to the land commonly called or known as Daluwawilehena *alias* Diyahondaelagawahena, situate in the village of Hindurangala, in the Meda pattu of the Kuruwiti korale of the Ratnapura District, in the Province of Sabaragamuwa, containing in extent 13 acres and 3 roods, and shown as lot 161, in block survey preliminary plan No. 56, was made to Walter Terence Stace, Esq., Special Officer appointed under section 28 of the said Ordinances, within the period of three months from the date specified in the said notice, such lands would be declared the property of the Crown, and dealt with on account of the Crown (*vide* Notice No. 8,753):

And whereas Waduwara Kankanamalage Don Paulis Appuhamy made claim thereto, and Walter Terence Stace, Esq., the aforesaid Special Officer, made due inquiry into such claim; and whereas the said claimant and Walter Terence Stace, Esq., the aforesaid Special Officer, came to an agreement in writing dated the 26th day of October, 1925, concerning the said lands, under section 4, sub-section (1), of the said Ordinances, whereby it was agreed that the said claimant should be declared the purchaser of a portion of the said land, upon payment on or before the 26th day of January, 1926, to the Settlement Officer, of a sum of Rupees One hundred and sixty (Rs. 160) only, as the purchase amount of the said portion of the said land; and whereas the said amount has been duly paid by the said claimant, he is hereby, in pursuance of the agreement aforementioned, declared to be the purchaser of the said portion of the said land as more fully described herein below, and as described in the survey and description thereof authenticated by Arthur Harry Gerald Dawson, Esq., Surveyor-General, bearing date the 22nd day of August, 1929, No. 399,966/F. O. T. P. (L. L. L. No. 2,101).

Description of the Land referred to.

The land commonly called or known as Daluwawilehena, situate in the village of Hindurangala, in the Meda pattu of the Kuruwiti korale of the Ratnapura District, in the Province of Sabaragamuwa, containing in extent 8 acres and 4 perches, and shown as lot 161, in block survey preliminary plan No. 56; and bounded as follows: north by lot 160; east by lots 161a and 161c; south by lots 251a, 251b and 251c; west by lots 334 and 160.

H. E. JANSZ,
Special Officer.

Colombo, January 15, 1931.

The consent of His Excellency the Officer Administering the Government has been obtained to the publication of the above order under section 4 (2) of the said Ordinances.

P. H. DE LA HARPE,
for Colonial Secretary.

Dated at Colombo, this 16th day of March, 1931.

Ratnapura S. O. No. 2,027.**Order under Section 4, Sub-section (1), of "The Waste Lands Ordinances of 1897, 1899, 1900, 1903, and 1927."**

In the matter of the lands commonly called or known as Heenetideniyehenyaya, Dolagawadeniyalangahenyaya, &c., situate in the village of Hindurangala, in the Meda pattu of the Kuruwiti korale of the Ratnapura District, in the Province of Sabaragamuwa, and of "The Waste Lands Ordinances of 1897, 1899, 1900, and 1903."

WHEREAS in pursuance of section 1 of the said Ordinances it was duly declared and notified on the 13th day of February, 1925, that if no claim to the lands commonly called or known as Heenetideniyehenyaya, Dolagawadeniyalangahenyaya, &c., situate in the village of Hindurangala, in the Meda pattu of the Kuruwiti korale of the Ratnapura District, in the Province of Sabaragamuwa, containing in extent 87 acres 1 rood and 3 perches, and shown as lots 64 and 189 in block survey preliminary plan No. 56, was made to Walter Terence Stace, Esq., Special Officer appointed under section 28 of the said Ordinances, within the period of three months from the date specified in the said notice, such lands would be declared the property of the Crown, and dealt with on account of the Crown (*vide* Notice No. 8,753):

And whereas Lekamalage Podi Singho made claim thereto, and Walter Terence Stace, Esq., the aforesaid Special Officer, made due inquiry into such claim; and whereas the said claimant and Walter Terence Stace, Esq., the aforesaid Special Officer came to an agreement in writing dated the 26th day of October, 1925, concerning the said lands, under section 4, sub-section (1), of the said Ordinances, whereby it was agreed that Patirage Joseline Nona Hamine should be declared the purchaser of the said lot 189, and of a portion of the said lot 64, upon payment on or before the 26th day of January, 1926, to the Government Agent at Ratnapura, or to the Settlement Officer, of a sum of Rupees Ninety (Rs. 90) only, as the purchase amount of the said lot 189, and of the said portion of the said lot 64, and of lot 64r sold to D. L. Dingiri Menike; and whereas the said amount has been duly paid, the said P. J. Nona Hamine is hereby, in pursuance of the agreement aforementioned, declared to be the purchaser of the said lot 189, and of the said portion of the said lot 64, as more fully described herein below, and as described in the survey and description thereof authenticated by Arthur Harry Gerald Dawson, Esq., Surveyor-General, bearing date the 30th day of August, 1929, Nos. 400,214, 400,215/F. O. T. P. (L. L. L. 2,110).

Description of the Land referred to.

The following lots situate in the village of Hindurangala in the Meda pattu of the Kuruwiti korale of the Ratnapura District, in the Province of Sabaragamuwa:—

I.—Block survey preliminary plan No. 56.

Lot.	Name of Land.	Extent, A. R. P.
64 o	Wanumerehena	2 0 0

and bounded as follows: north by lot 64; east by lot 64r; south by lot 64r; west by lot 64n.

II.—Block survey preliminary plan No. 56.

Lot.	Name of Land.	Extent, A. R. P.
189	Kapuhenermukalana	1 1 17

and bounded as follows: north by a path; east by a road; south by lot 190; west by lots 187s and 188.

H. E. JANSZ,
Special Officer.

Colombo, January 15, 1931.

The consent of His Excellency the Officer Administering the Government has been obtained to the publication of the above order under section 4 (2) of the said Ordinances.

P. H. DE LA HARPE,
for Colonial Secretary.

Dated at Colombo, this 16th day of March, 1931.

Ratnapura S. O. No. 2,028.**Order under Section 4, Sub-section (1), of "The Waste Lands Ordinances of 1897, 1899, 1900, 1903, and 1927."**

In the matter of the lands commonly called or known as Yogamadeniya, Yahalpolahena *alias* Yogamadeniyahena, &c., situate in the village of Hindurangala, in the Meda pattu of the Kuruwiti korale of the Ratnapura District, in the Province of Sabaragamuwa, and of "The Waste Lands Ordinances of 1897, 1899, 1900, and 1903."

WHEREAS in pursuance of section 1 of the said Ordinances it was duly declared and notified on the 13th day of February, 1925, that if no claim to the lands commonly

called or known as Yogamadeniya, Yahalpolahena *alias* Yogamadeniyahena, &c., situate in the village of Hindurangala, in the Meda pattu of the Kuruwiti korale of the Ratnapura District, in the Province of Sabaragamuwa, containing in extent 7 acres 3 roods and 28 perches, and shown as lots 260, 261, and 265 in block survey preliminary plan No. 56 was made to Walter Terence Stace, Esq., Special Officer appointed under section 28 of the said Ordinances, within the period of three months from the date specified in the said notice, such lands would be declared the property of the Crown, and dealt with on account of the Crown (*vide* Notice No. 8,753):

And whereas Jalat Mudiyansele Lokumahatmaya made claim thereto, and Walter Terence Stace, Esq., the aforesaid Special Officer, made due inquiry into such claim; and whereas the said claimant and Walter Terence Stace, Esq., the aforesaid Special Officer, came to an agreement in writing dated the 12th day of October, 1925, concerning the said lands, under section 4, sub-section (1), of the said Ordinances, whereby it was agreed that the said claimant should be declared the purchaser of the said lots 260 and 261 and of a portion of the said lot 265, upon payment on or before the 12th day of January, 1926, to the Government Agent at Ratnapura, or to the Settlement Officer, of a sum of Rupees Seventy-eight (Rs. 78) only, as the purchase amount of the said lots 260 and 261 and of the said portion of the said lot 265; and whereas the said amount has been duly paid by the said claimant, he is hereby, in pursuance of the agreement aforementioned, declared to be the purchaser of the said lots 260 and 261 and of the said portion of the said lot 265, as more fully described herein below, and as described in the survey and description thereof authenticated by Arthur Harry Gerald Dawson, Esq., Surveyor-General, bearing date the 12th day of September, 1929, No. 400,571/F. O. T. P. (L. L. L. No. 2,095).

Description of the Lands referred to.

The following lots situate in the village of Hindurangala, in the Meda pattu of the Kuruwiti korale of the Ratnapura District, in the Province of Sabaragamuwa:—

Block survey preliminary plan No. 56.

Lot.	Name of Land.	Extent, A. R. P.
260	Yogamadeniya	0 1 24
261	Yahalpolahena <i>alias</i> Yogamadeniyehena	1 3 29
265	Yahapolapalahena	2 2 10
		4 3 23

and bounded as follows: north by T. Ps. 373,608 and 369,470 and lots 174a, 263, and 265s; east by lot 266 and reservation along Maha-dola; south by reservation along Maha-dola and Yogamadeniya-dola; west by Yogamadeniya-dola and Mala-dola.

H. E. JANSZ,
Special Officer.

Colombo, January 15, 1931.

The consent of His Excellency the Officer Administering the Government has been obtained to the publication of the above order under section 4 (2) of the said Ordinances.

P. H. DE LA HARPE,
for Colonial Secretary.

Dated at Colombo, this 16th day of March, 1931.

Ratnapura S. O. No. 2,029.**Order under Section 4, Sub-section (1), of "The Waste Lands Ordinances of 1897, 1899, 1900, 1903, and 1927."**

In the matter of the land commonly called or known as Galamunugodellewatta, situate in the village of Hindurangala, in the Meda pattu of the Kuruwiti korale of the Ratnapura District, in the Province of Sabaragamuwa, and of "The Waste Lands Ordinances of 1897, 1899, 1900, and 1903."

WHEREAS in pursuance of section 1 of the said Ordinances it was duly declared and notified on the 13th day of February, 1925, that if no claim to the land commonly called or known as Galamunugodellewatta, situate in the village of Hindurangala, in the Meda pattu of the Kuruwiti korale of the Ratnapura District, in the Province of Sabaragamuwa, containing in extent 1 rood and 13 perches, and shown as lot 286 in block survey preliminary plan No. 56, was made to Walter Terence Stace, Esq., Special Officer appointed under section 28 of the said Ordinances, within the period of three months from the date specified in the said notice, such land would be declared the property of the Crown, and dealt with on account of the Crown (*vide* Notice No. 8,753):

And whereas Totapitiye Arschchillage Kirimenike made claim thereto, and Walter Terence Stace, Esq., the aforesaid Special Officer, made due inquiry into such claim.

and whereas the said claimant and Walter Terence Stace, Esq., the aforesaid Special Officer, came to an agreement in writing dated the 21st day of October, 1925, concerning the said land, under section 4, sub-section (1), of the said Ordinances, whereby it was agreed that Totapitiye Arachchillage Punchi Mahatmaya should be declared the purchaser of the said land, upon payment on or before the 21st day of January, 1926, to the Government Agent at Ratnapura, or to the Settlement Officer, of a sum of Rupees One hundred (Rs. 100) only, as the purchase amount of the said land, and of portions of lots 91, 148, and 190, sold to the said claimant and another; and whereas the said amount has been duly paid, the said T. A. Punchi Mahatmaya is hereby, in pursuance of the agreement aforementioned, declared to be the purchaser of the said land, as more fully described herein below, and as described in the survey and description thereof authenticated by Arthur Harry Gerald Dawson, Esq., Surveyor-General, bearing date the 20th day of August, 1929, No. 399,931/F. O. T. P. (L. L. L. No. 2,090).

Description of the Land referred to.

The land commonly called or known as Galamunugodellawatta, situate in the village of Hindurangala, in the Meda pattu of the Kuruwiti korale of the Ratnapura District, in the Province of Sabaragamuwa, containing in extent 1 rood and 13 perches, and shown as lot 286 in block survey preliminary plan No. 56; and bounded as follows: north by a channel; east by a road; south and west by lot 285.

H. E. JANSZ,
Special Officer.

Colombo, January 15, 1931.

The consent of His Excellency the Officer Administering the Government has been obtained to the publication of the above order under section 4 (2) of the said Ordinances.

P. H. DE LA HARPE,
for Colonial Secretary.

Dated at Colombo, this 16th day of March, 1931.

Ratnapura S. O. No. 2,030.

Order under Section 4, Sub-section (1), of "The Waste Lands Ordinances of 1897, 1899, 1900, 1903, and 1927."

In the matter of the lands commonly called or known as Heenetideniyehenyaya, Dolagawadeniyelangahenyaya, &c., situate in the village of Hindurangala, in the Meda pattu of the Kuruwiti korale of the Ratnapura District, in the Province of Sabaragamuwa, and of "The Waste Lands Ordinances of 1897, 1899, 1900, and 1903."

WHEREAS in pursuance of section 1 of the said Ordinances it was duly declared and notified on the 13th day of February, 1925, that if no claim to the lands commonly called or known as Heenetideniyehenyaya, Dolagawadeniyelangahenyaya, &c., situate in the village of Hindurangala, in the Meda pattu of the Kuruwiti korale of the Ratnapura District, in the Province of Sabaragamuwa, containing in extent 85 acres 3 roods and 26 perches, and shown as lot 64 in block survey preliminary plan No. 56, was made to Walter Terence Stace, Esq., Special Officer appointed under section 28 of the said Ordinances, within the period of three months from the date specified in the said notice, such lands would be declared the property of the Crown, and dealt with on account of the Crown (*vide* Notice No. 8,753):

And whereas Siyambalagoda Kankanamalage Menikhamy made claim thereto, and Walter Terence Stace, Esq., the aforesaid Special Officer, made due inquiry into such claim; and whereas the said claimant and Walter Terence Stace, Esq., the aforesaid Special Officer, came to an agreement in writing dated the 16th day of October, 1925, concerning the said lands, under section 4, sub-section (1), of the said Ordinances, whereby it was agreed that the said claimant should be declared the purchaser of a portion of the said lands, upon payment on or before the 17th day of January, 1926, to the Government Agent at Ratnapura, or to the Settlement Officer, of a sum of Rupees Eight (Rs. 8) only, as the purchase amount of the said portion of the said lands; and whereas the said amount has been duly paid by the said claimant, he is hereby, in pursuance of the agreement aforementioned, declared to be the purchaser of the said portion of the said lands, as more fully described herein below, and as described in the survey and description thereof authenticated by Arthur Harry Gerald Dawson, Esq., Surveyor-General, bearing date the 24th day of August, 1929, No. 400,039/F. O. T. P. (L. L. L. No. 2,154).

Description of the Land referred to.

The land commonly called or known as Wanumerehena, situate in the village of Hindurangala, in the Meda pattu of the Kuruwiti korale of the Ratnapura District, in the Province of Sabaragamuwa; containing in extent 2 roods and 1 perch, and shown as lot 64AE in block survey preliminary plan No. 56; and bounded as follows: north by lot 72; east by a stream; south by lot 64AD; west by lot 72.

H. E. JANSZ,
Special Officer.

Colombo, January 15, 1931.

The consent of His Excellency the Officer Administering the Government has been obtained to the publication of the above order under section 4 (2) of the said Ordinances.

P. H. DE LA HARPE,
for Colonial Secretary.

Dated at Colombo, this 16th day of March, 1931.

Ratnapura S. O. No. 2,931.

Order under Section 4, Sub-section (1), of "The Waste Lands Ordinances of 1897, 1899, 1900, 1903, and 1927."

In the matter of the lands commonly called or known as Diyanagahagodahena and Walawwewattegoda, situate in the village of Obokka, in the Meda pattu of the Kukulukorale of the Ratnapura District, in the Province of Sabaragamuwa, and of "The Waste Lands Ordinances of 1897, 1899, 1900, and 1903."

WHEREAS in pursuance of section 1 of the said Ordinances it was duly declared and notified on the 1st day of April, 1926, that if no claim to the lands commonly called or known as Diyanagahagodahena and Walawwewattegoda, situate in the village of Obokka, in the Meda pattu of the Kukulukorale of the Ratnapura District, in the Province of Sabaragamuwa, containing in extent 8 acres 2 roods and 11 perches, and shown as lot 81 in block survey preliminary plan No. 247, was made to Alexander Howard Egan, Esq., Special Officer appointed under section 28 of the said Ordinances, within the period of three months from the date specified in the said notice, such lands would be declared the property of the Crown, and dealt with on account of the Crown (*vide* Notice No. 9,080):

And whereas Pitigala Arachchillage Baby Nona made claim thereto, and Alexander Howard Egan, Esq., the aforesaid Special Officer, made due inquiry into such claim, and whereas the said claimant and Alexander Howard Egan, Esq., the aforesaid Special Officer, came to an agreement in writing dated the 26th day of November, 1927, concerning the said lands, under section 4, sub-section (1), of the said Ordinances, whereby it was agreed that the said claimant should be declared the purchaser of a portion of the said lands upon payment on or before the 26th day of February, 1928, to the Government Agent at Ratnapura or the Settlement Officer, of a sum of Rupees Forty-five (Rs. 45) only, as the purchase amount of the said portion of the said lands; and whereas the said amount has been duly paid by the said claimant, she is hereby, in pursuance of the agreement aforementioned, declared to be the purchaser of the said portion of the said lands, as more fully described herein below, and as described in the survey and description thereof authenticated by Arthur Harry Gerald Dawson, Esq., Surveyor-General, bearing date the 25th day of March 1930, No. 404,863/F. O. T. P. (L. L. L. No. 2,610).

Description of the Lands referred to.

The lands commonly called or known as Diyanagahagodahena and Walawwewattegoda, situate in the village of Obokka, in the Meda pattu of the Kukulukorale of the Ratnapura District, in the Province of Sabaragamuwa, containing in extent 3 acres and 2 perches, and shown as lot 81A in block survey preliminary plan No. 247; and bounded as follows: on the north by lots 81 and 58; on the east by lots 75 and 81B; on the south by lots 79 and 82; on the west by lot 83.

A. H. EGAN,
Special Officer.

Colombo, December 3, 1930.

The consent of His Excellency the Governor has been obtained to the publication of the above order under section 4 (2) of the said Ordinances.

P. H. DE LA HARPE,
for Colonial Secretary.

Dated at Colombo, this 24th day of January, 1931.

Ratnapura S. O. No. 2,032.

Order under Section 4, Sub-section (1), of "The Waste Lands Ordinances of 1897, 1899, 1900, 1903, and 1927,"
declaring Land to be Crown Property.

In the matter of the lands commonly called or known as Footpath, Umagawahena, &c., situate in the village of Obokka, in the Meda pattu of the Kukulu korale of the Ratnapura District, in the Province of Sabaragamuwa, and of "The Waste Lands Ordinances of 1897, 1899, 1900, and 1903."

WHEREAS in pursuance of section 1 of the said Ordinances it was duly notified on the 1st day of April, 1926, that if no claim to the lands commonly called or known as Footpath, Umagawahena, &c., situate in the village of Obokka, in the Meda pattu of the Kukulu korale of the Ratnapura District, in the Province of Sabaragamuwa, containing in extent 346 acres 3 roods and 30 perches, and shown as lots, 1, 2, 7, 8, 13, 14, 20, 21½, 23, 28, 29, 41, 43, 44, 46, 47, 51, 61, 63, 64, 66, 67, 67½, 68, 69, 70, and 78, in block survey preliminary plan No. 247, was made to Alexander Howard Egan, Esq., Special Officer appointed under section 28 of the said Ordinances, within the period of three months from the date specified in such notice, such lands would be declared the property of the Crown and dealt with on account of the Crown (*vide* Notice No. 9,080) :

And whereas (1) S. M. Kalideen Marikar, attorney of Wapusa Marikar Habeebu Umma administratrix of the estate of A. L. Mustapa Lebbe Hadjar made claim thereto ; and whereas (2) Damme Arachchillage Jotihamy, (3) Panapola Kankanamalaye Nicolashamy, (4) Pitigala Arachchillage Podi Ran Etana, (5) Nivithigala Kammalpittiya Amaris Appu, (6) Kodippili Arachchillage Alisan Appu, (7) Pitigala Arachchillage Baby Nona, (8) Atukorallaye Bala Etana, (9) Waturewidanelage Ukkurula, (10) Jacob Moonesinghe, (11) Sanath Moonesinghe, (12) Samarasinghe Arachchillage Podi Etana, (13) Atukorallage Sudda Etana, and Atukorallage Sarahamy on behalf of (14) ditto PUNCHIMAHATMAYA (minor) and (15) ditto Kirimenike (minor) made claim to the said lots 2, 14, 20, 21½, 23, 46, 47, 61, 66, 67, 68, 70, and 78, of the notice ; and whereas (16) Sudasinghe Mohottallage PUNCHI Banda made claim to the said lots 66 and 70 of the notice ; and whereas (17) Walakulu Arachchillage Enis Appu made claim to the said lots 61, 66, 67, and 68 of the notice ; and whereas (18) Karawita Endagamage Posathamy made claim to the said lots 14 and 20 of the notice ; and whereas (19) Elpitiye Badahelage Adirian made claim to the said lot 14 of the notice ; and whereas (20) Pitigala Arachchillage Appuhamy made claim to the said lot 2 of the notice ; and whereas the said 1st claimant having been duly called upon by a notice in writing, under section 4 sub-section (1) of the said Ordinances, duly served upon him, to appear and produce before Alexander Howard Egan, Esq., the aforesaid Special Officer, the evidence and documents upon which he might rely in proof of his claim did not so appear or produce such evidence and documents ; and whereas the said 2nd claimant entered into an agreement in writing dated the 28th day of November, 1927, whereby in consideration of (a) the Special Officer abandoning from the notice and the Settlement Officer settling as private property outside the Waste Lands Ordinances lots 4, 6, 21, 30, 42, 72, 73, 74, 75, 76, 65, and 77 of the notice and of the said plan, and (b) being declared the purchaser of 10 acres more or less of lot 66 of the notice and of the said plan, now shown as lot 66B on the same plan, upon payment on or before the 28th day of February, 1928, to the Government Agent at Ratnapura or to the Settlement Officer, of a sum of Rupees Two hundred and Twenty (Rs. 220) only, he withdrew his claim to the said lots 2, 14, 20, 21½, 23, 46, 47, 61, 67, 68, 70, 78, and to the remainder of the said lot 66 of the notice ; and whereas the said 3rd claimant entered into an agreement in writing dated the 28th day of November, 1927, whereby in consideration of (a) the Special Officer abandoning from the notice and the Settlement Officer settling as private property outside the Waste Lands Ordinances lots 4, 6, 21, 30, 42, 65, 72, 73, 74, 75, 76, and 77 of the notice and of the said plan ; and (b) being declared the purchaser of 3 acres more or less of lot 66 of the notice and of the said plan, now shown as lot 66H on the same plan, upon payment on or before the 28th day of February, 1928, to the Government Agent at Ratnapura, or to the Settlement Officer of a sum of Rupees Thirty (Rs. 30) only, he withdrew his claim to the said lots 2, 14, 20, 21½, 23, 46, 47, 61, 66, 67, 68, 70, 78, and to the remainder of the said lot 66 of the notice ; and whereas the said 4th claimant entered into an agreement in writing dated the 26th day of November, 1927, whereby in consideration of (a) the Special Officer abandoning from the notice and the Settlement Officer settling as private property outside the Waste Lands Ordinances lots 4, 6, 21, 30, 42, 65, 72, 73, 74, 75, 76, and 77 of the notice and of the said plan, and (b) being declared the purchaser of lot 35 of

the notice and of the said plan upon payment on or before the 26th day of February, 1928, to the Government Agent at Ratnapura, or to the Settlement Officer of a sum of Rupees One hundred (Rs. 100) only, she withdrew her claim to the said lots 2, 14, 20, 21½, 23, 46, 47, 61, 66, 67, 68, 70, and 78 of the notice ; and whereas the said 5th claimant entered into an agreement in writing dated the 28th day of November, 1927, whereby in consideration of (a) the Special Officer abandoning from the notice and the Settlement Officer settling as private property outside the Waste Lands Ordinances lots 4, 6, 21, 30, 42, 65, 72, 73, 74, 75, 76, and 77 of the notice and of the said plan, and (b) being declared the purchaser of 4 acres more or less of lot 66 of the notice and of the said plan, now shown as lot 66F on the same plan, upon payment on or before the 28th day of February, 1928, to the Government Agent at Ratnapura, or to the Settlement Officer of a sum of Rupees Eighty (Rs. 80) only, he withdrew his claim to the said lots 2, 14, 20, 21½, 23, 46, 47, 61, 67, 68, 70, 78 and to the remainder of the said lot 66 of the notice ; and whereas the said 6th claimant entered into an agreement in writing dated the 26th day of November, 1927, whereby in consideration of (a) the Special Officer abandoning from the notice and the Settlement Officer settling as private property outside the Waste Lands Ordinances lots 4, 6, 21, 30, 42, 65, 72, 73, 74, 75, 76, and 77 of the notice and of the said plan, and (b) being declared the purchaser of 3 acres more or less of lot 66 of the notice and of the said plan, now shown as lot 66G on the same plan, upon payment on or before the 26th day of February, 1928, to the Government Agent at Ratnapura or to the Settlement Officer, of a sum of Rupees Thirty (Rs. 30) only, he withdrew his claim to the said lots 2, 14, 20, 21½, 23, 46, 47, 61, 67, 68, 70, 78, and to the remainder of the said lot 66 of the notice ; and whereas the said 7th claimant entered into an agreement in writing dated the 26th day of November, 1927, whereby in consideration of (a) the Special Officer abandoning from the notice and the Settlement Officer settling as private property outside the Waste Lands Ordinances lots 4, 6, 21, 30, 42, 65, 72, 73, 74, 75, 76, and 77 of the notice and of the said plan, and (b) being declared the purchaser of 3 acres more or less of lot 81 of the notice and of the said plan, now shown as lot 81A on the same plan, upon payment on or before the 26th day of February, 1928, to the Government Agent at Ratnapura, or to the Settlement Officer of a sum of Rupees Forty-five (Rs. 45) only, she withdrew her claim to the said lots 2, 14, 20, 21½, 23, 46, 47, 61, 66, 67, 68, 70, and 78 of the notice ; and whereas the said 8th claimant entered into an agreement in writing dated the 26th day of November, 1927, whereby in consideration of (a) the Special Officer abandoning from the notice and the Settlement Officer settling as private property outside the Waste Lands Ordinances lots 21, 30, 42, 65, 72, 73, 74, 76, and 77 of the notice and of the said plan, and (b) being declared the purchaser of 4 acres more or less of lot 66 of the notice and of the said plan, now shown as lot 66E on the same plan, upon payment on or before the 26th day of February, 1928, to the Government Agent at Ratnapura, or to the Settlement Officer, of a sum of Rupees Forty (Rs. 40) only, she withdrew her claim to the said lots 2, 14, 20, 21½, 23, 46, 47, 61, 66, 67, 68, 70, 78, and to the remainder of the said lot 66 of the notice ; and whereas the said 9th claimant entered into an agreement in writing dated the 26th day of November, 1927, whereby in consideration of (a) the Special Officer abandoning from the notice and the Settlement Officer settling as private property, outside the Waste Lands Ordinances lots 4, 6, 21, 30, 42, 65, 72, 73, 74, 75, 76, and 77 of the notice and of the said plan and (b) being declared the purchaser of 4 acres more or less of lot 23 of the notice and of the said plan, now shown as lot 23B on the same plan, upon payment on or before the 26th day of February, 1928, later extended to the 20th day of May, 1928, to the Government Agent at Ratnapura, or to the Settlement Officer of a sum of Rupees Eighty (Rs. 80) only, he withdrew his claim to the said lots 2, 14, 20, 21½, 46, 47, 61, 66, 67, 68, 70, 78, and to the remainder of the said lot 23 of the notice ; and whereas the said 10th and 11th claimants entered into an agreement in writing dated the 31st day of January, 1928, whereby in consideration of being declared the purchasers of 8 acres more or less of lot 2, 75 acres more or less of lot 20, and 17 acres more or less of lot 66 of the notice and of the said plan, now shown as subdivisional lots 2, 20, and 66B respectively on the same plan, upon payment on or before the 25th day of March, 1928, to the Government Agent at Ratnapura, or to the Settlement Officer of a sum of Rupees Four thousand (Rs. 4,000) only, in addition to the sum of Rupees Three hundred and Fifty (Rs. 350) only, already paid on the 1st day of July, 1927, they withdrew their claim to the said lots 14, 21½, 23, 46, 47, 61, 67, 68, 70, 78, and to the remainder of the said lots 2, 20, and 66 of the notice ; and whereas the said 12th claimant entered into an agreement in writing dated the 28th day of November, 1927, whereby in consideration of (a) the Special Officer

abandoning from the notice and the Settlement Officer settling as private property outside the Waste Lands Ordinances lots 4, 6, 21, 30, 42, 65, 72, 73, 74, 75, 76, and 77 of the notice and of the said plan, (b) his being declared the purchaser of 3 acres more or less of lot 61 of the notice and of the said plan, now shown as lot 61C on the same plan, for the sum of Rupees Thirty (Rs. 30) only, and (c) Wannu Arachchillaye Babahamy being declared the purchaser of 20 acres more or less of lot 14 of the notice and of the said plan, now shown as lots 14A, 14B, and 14C on the same plan, for the sum of Rupees Two hundred Rs. 200) only, upon payment of the said two sums of money on or before the 28th day of February, 1928, to the Government Agent at Ratnapura, or to the Settlement Officer, the said 12th claimant withdrew her claim to the said lots 2, 20, 21½, 23, 46, 47, 66, 67, 68, 70, 78, and to the remainder of the said lots 14 and 61 of the notice; and whereas the said 13th claimant entered into an agreement in writing dated the 14th day of December, 1927, whereby in consideration of Jayasuriya Arachchillage Podisinno Appuhamy being declared the purchaser of 2 acres more or less of lot 20 of the notice and of the said plan, now shown as lot 20E on the same plan, upon payment on or before the 15th day of March, 1928, to the Government Agent at Ratnapura, or to the Settlement Officer of a sum of Rupees Thirty (Rs. 30) only, she withdrew her claim to the said lots 2, 14, 21½, 23, 46, 47, 61, 66, 67, 68, 70, 78, and to the remainder of the said lot 20 of the notice; and whereas the said Atukorallage Sarahamy as the duly appointed representative of the said 14th and 15th minor claimants entered into an agreement in writing dated the 26th day of November, 1927, whereby in consideration of (a) the Special Officer abandoning from the notice and the Settlement Officer settling as private property outside the Waste Lands Ordinances lots 4, 6, 21, 30, 42, 65, 72, 73, 74, 75, 76, and 77 of the notice and of the said plan, and (b) the said 14th and 15th minor claimants being declared the owners of 2 acres more or less of lot 23 of the notice and of the said plan, now shown as lot 23A on the same plan, the said Sarahamy withdrew the claim of the said 14th and 15th minor claimants to the said lots 2, 14, 20, 21½, 46, 47, 61, 66, 67, 68, 70, 78, and to the remainder of the said lot 23 of the notice; and whereas the said 16th claimant entered into an agreement in writing dated the 28th day of November, 1927, whereby in consideration of (a) the Special Officer abandoning from the notice and the Settlement Officer settling as private property outside the Waste Lands Ordinances lots 72, 74, and 75 of the notice and of the said plan, and (b) being declared the purchaser of 2 acres more or less of lot 66 of the notice and of the said plan, now shown as lot 66C on the same plan upon payment on or before the 28th day of February, 1928, later extended to the 14th day of March, 1928, to the Government Agent at Ratnapura, or to the Settlement Officer of a sum of Rupees Twenty (Rs. 20) only, he withdrew his claim to the said lot 70 and to the remainder of the said lot 66 of the notice; and whereas the said 17th claimant entered into an agreement in writing dated the 26th day of November, 1927, whereby in consideration of (a) the Special Officer abandoning from the notice and the Settlement Officer settling as private property outside the Waste Lands Ordinances lot 42 of the notice and of the said plan, and (b) being declared the purchaser of 2 acres more or less of lot 14 and 6 acres more or less of lot 20 of the notice and of the said plan, now shown as subdivisive lots 14 and 20B respectively on the same plan, upon payment on or before the 28th day of February, 1928, to the Government Agent at Ratnapura, or to the Settlement Officer of a sum of Rupees One hundred (Rs. 100) only, he withdrew his claim to the remainder of the said lots 14 and 20 of the notice; and whereas the said 19th claimant withdrew his claim to the said lot 14 of the notice; and whereas the said 20th claimant entered into an agreement in writing dated the 26th day of November, 1927, whereby in consideration of being declared the purchaser of ½ acre more or less of lot 2 of the notice and of the said plan, now shown as lot 2A on the same plan upon payment on or before the 26th day of February, 1928, to the Government Agent at Ratnapura, or to the Settlement Officer of a sum of Rupees Ten (Rs. 10) only, he withdrew his claim to the remainder of the said lot 2 of the notice; I, Alexander Howard Egan, the aforesaid Special Officer, under and by virtue of the

powers vested in me in that behalf by section 4 of the said Ordinances, do hereby on this 3rd day of December, 1930, order and declare under section 4, sub-section (1), of the said Ordinances, that the said lands or portions thereof, as more fully described herein below, are the property of the Crown.

Description of the Lands referred to.

The following lots situate in the village of Obokka, in the Meda pattu of the Kukulukorale of the Ratnapura District, in the Province of Sabaragamuwa:—

Block survey preliminary plan No. 247.

Lot.	Name of Land.	Extent, A. R. P.
1 ..	Footpath ..	0 0 8
2B ..	Umagagawahena, &c. ..	2 2 2
2E ..	Do. (reservation for foot-path) ..	0 2 17
7 ..	Kalawana-ela (part) ..	0 1 27
8 ..	Galagawakumbure-ela ..	0 0 12
13 ..	Kalawana-ela (part) ..	3 3 9
14D ..	Galagawakumburegodahena, &c. (reservation for bridle path) ..	1 3 10
20A ..	Gulanehena and Warakagodahena, &c. (reservation for stream) ..	0 3 20
20C ..	Do. (reservation for paddy fields) ..	0 3 39
20F ..	Gulanehena (reservation for paddy fields) ..	0 0 38
21½ ..	Karawwanehena ..	0 2 22
23 ..	Do. ..	27 1 31
28 ..	Karawwane-ela ..	0 0 26
29 ..	Gulane-ela ..	0 0 10
41 ..	Footpath ..	0 0 11
43 ..	Kalawana-ela (part) ..	0 1 21
44 ..	Egodawatte-ela <i>alias</i> Waturane-ela ..	0 0 14
46 ..	Alliyagodahena ..	1 1 7
47 ..	Koswatte-ganga (part) ..	1 2 16
51 ..	Okande-ela ..	0 0 11
61 ..	Meekandagodahena ..	19 0 14
61A ..	Do. (reservation for stream) ..	1 2 13
63 ..	Koswatte-ganga ..	16 1 27
64 ..	Panduregaha-ela ..	0 0 7
66 ..	Panduregahagodahena, Yagalagoda-hena, Alhena, &c. ..	75 3 2
66A ..	Panduregahagodahena, Yagalagoda-hena, Alhena, &c. (reservation for stream) ..	12 2 15
67 ..	Divillemedaduwa ..	1 2 5
67½ ..	Koswatte-ganga ..	0 1 32
68 ..	Divillemedaduwa ..	0 1 39
69 ..	Koswatte-ganga (part) ..	0 3 30
70 ..	Ellehena and Debelehena ..	1 2 36
78 ..	Etambagahagodahena ..	2 2 31
		178 2 2

and bounded as follows: on the north by the village limit of Tapaswarakanda, the village limit of Tapaswarakanda (part of Kalawana-ela), the village limit of Kalawana; on the east by the village limit of Hangarangala, the village limit of Delgoda (part of Koswatte-ganga), the village limit of Delgoda; on the south by the village limit of Delgoda; on the west by the village limit of Delgoda, the village limit of Delgoda (part of Koswatte-ganga), the village limit of Delgoda (part of Kalawana-ela), the village limit of Delgoda.

NOTE.—The other lots lying within the above mentioned boundaries are excluded from this order.

December 3, 1930.

A. H. EGAN,
Special Officer.

The consent of His Excellency the Governor has been obtained to the publication of the above order under section 4 (2) of the said Ordinances.

P. H. DE LA HARPE,
for Colonial Secretary.

Dated at Colombo, this 24th day of January, 1931.

LAND SALES IN THE SOUTHERN PROVINCE.

Hambantota No. 56.—The Assistant Government Agent, Hambantota, will on Friday, June 26, 1931, at 9 A.M., at Walasmulla Resthouse, put up to auction, for sale or settlement, or will otherwise dispose of, the under-mentioned portions of Crown land, in accordance with the regulations of Government regarding land sales. Thirty-one allotments of land situated in the West Giruwa pattu of the Hambantota District of the Southern Province.

Final village plan No. 171. Village—Kanumuldeniya.

Lot.	Name of Land.	Name of Applicant.	Description.	Extent.		
				A.	R.	P.
1A	Mukalana <i>alias</i> Godellehena	A. Andirisa	Chena contains 1 jak and 2 arecanut trees	2	0	2
1B	Mukalana <i>alias</i> Godellehena <i>alias</i> Batala-wattehena	G. Kiriya	Chena contains 2 arecanut trees	0	3	38
1C	Do.	—	Chena contains 2 coconut trees	0	1	9
1D	Do.	W. Rankira	Chena	1	0	1
1E	Do.	W. Mataya	do.	1	0	8
178	Galmurutawa <i>alias</i> Tittamugunehena	H. Babanisa	Abandoned garden	2	1	5
178E	Tittamugunehena <i>alias</i> Galmurutawa	Encroachment by K. Agorisa	High jungle	1	0	3
178F	Do.	G. Endoris, encroachment by Pedirisa and Kirigorisa	Chena	2	2	6
178G	Galmurutawa	Encroachment by M. Pedirisa	Garden	1	1	11
178H	Maharuppa <i>alias</i> Tittamugunehena <i>alias</i> Galmurutawa	K. Gatana	Chena	2	1	34
178I	Tittamugunehena <i>alias</i> Galmurutawa	K. Babiyasa	Chena contains citronella	2	0	6
178J	Girambagahamandiya	Encroachment by K. Babiyasa	Coconut garden	0	0	18
178K	Tittamugunehena <i>alias</i> Galmurutawa	G. Jandirisa	Chena contains jak and arecanut trees	2	0	15
178L	Do.	K. Jana	Chena contains breadfruit trees	1	0	21
178M	Tittamugunewatta	Encroachment by M. Babun	Garden	0	3	3
178N	Galmurutagodella <i>alias</i> Galmurutawa	K. Dingirisa, K. Babundirisa, and K. Dingirinaida	Chena contains citronella	3	1	5
178O	Tittamugunehena <i>alias</i> Galmurutawa	K. Dinguruwa	Chena	2	0	13
178P	Do.	Encroachment by K. Gatana	Citronella garden	0	2	26
178R	Dangahawatta <i>alias</i> Galmurutawa	K. Podiya	Chena	2	1	13
178R	Tittamugunehena	Encroachment by G. Sivatu	Garden	0	1	21
178S	Tittamugunewatta	Ditto M. Babune	do.	0	0	38
162B	Tittamugune Ela <i>alias</i> Tittamugunewatte	Ditto	do.	0	1	9
609B	Giragahahena <i>alias</i> Kekunamandiyehena	Encroachment by V. Babappu	Chena contains 3 jak trees	2	0	17
737K	Galendehena	W. Pedirisa	Chena	0	3	38
737L	Do.	—	Path reservation	0	0	19*
737M	Do.	W. Saradiya	Chena	1	0	7

Final village plan No. 268. Village—Yatigala.

39AL10	Peragahahena <i>alias</i> Penikotahena	D. C. A. Gunaratna	Chena	3	0	29
39AL11	Puhupolgahahena <i>alias</i> Penikotahena	L. A. Don Carolis	do.	1	0	29
39AL12	Do.	Encroachment by L. A. Don Carolis	Citronella garden	0	3	5
39M	Attikkagahahena	D. S. S. Senaratna	Chena	9	3	16
39M3	Do.	M. Sadirishami	do.	1	1	36

* Not for sale.

Upset price of these lands has been fixed from Rs. 20 to Rs. 100 per acre. Further information regarding these lands can be obtained from the Assistant Government Agent, Hambantota, and plans of them from the Surveyor-General.

Colonial Secretary's Office,
Colombo, April 16, 1931.

B. H. BOURDILLON,
Colonial Secretary.

Hambantota No. 57.—The Assistant Government Agent, Hambantota, will on Thursday, June 25, 1931, at 9.30 A.M., at Kirama Circuit Bungalow, put up to auction, for sale or settlement, or will otherwise dispose of, the under-mentioned portions of Crown land, in accordance with the regulations of Government regarding land sales. One hundred and Nine allotments of land situated in the West Giruwa pattu of the Hambantota District of the Southern Province.

Lot.	Name of Land.	Name of Applicant.	Description.	Extent.		
				A.	R.	P.
80Y	Migahawatta	—	High jungle contains 4 jak trees	2	0	1
Final village plan No. 159. Village—Horewela.						
8AS	Kehelwattchena	A. Heena	Chena	1	0	10
8AT	Horakoliyehenewatta	Encroachment by W. Pinanehiya	Garden	0	1	39
8AU	Do.	Ditto A. Heena	do.	0	1	23
8AV	Horakoliyehena	—	Path reservation	0	0	30*
8AW	Do.	—	Chena	1	2	4
8AX	Horakoliyehenewatta	Encroachment by R. K. Sabini	Garden	0	0	16
8AY	Buliyagehena	T. V. K. C. William Dias	Chena	2	0	26
8AZ	Kandukonnehena	E. V. Sameliamy	do.	1	1	28
8BA	Do.	S. A. Simonappu	do.	1	1	35
8BB	Godellewattemandiya	—	do.	1	1	4
8BC	Do.	—	Path reservation	0	0	30*
8BD	Ehelegahakoratuwa	Encroachment by S. A. Simonappu	Garden	0	1	15
8BE	Godellewattemandiya	—	Chena	3	3	28
8BF	Puwakdandekumbura	Encroachment by Rev. P. Intharatna	Paddy field	0	0	11
8BG	Mimulagawamandiyehena	W. Babuna	Chena	1	0	1
129R	Migahahena or Nugahena	K. A. Samel Appu	do.	1	0	12
129S	Do.	—	do.	0	1	18
129T	Nugewatta	Encroachment by D. A. Munasinghe	Garden	0	3	8
129U	Katuimbulegewatta	M. D. Carolis Mabarana	Chena	4	0	30
129V	Vidanegewatta	G. D. Ratnatunga	do.	3	2	6

Lot.	Name of Land.	Name of Applicant.	Description.	Extent.		
				A.	R.	P.
129x	Horewelewatta ..	Encroachment by K. Jayatu	Garden	0	2	22
129y	Do. ..	—	Reservation along paddy field	0	0	4*
74AP16	Dingirigewatta ..	E. Siyadorisa	Chena	1	3	7
74AP17	Yapattawatta ..	—	Footpath reservation	0	1	8*
74AP18	Do. ..	D. Hinbaba	Chena	2	0	32
74AP19	Do. ..	—	do.	0	0	10
74AP20	Kosgahakumburehena ..	Encroachment by K. Manni	Chena contains a del tree	0	0	10
74AO	Udawakayawatta ..	—	Chena	1	2	5
74AO1	Do. ..	Encroachment by D. Hinbaba	Garden contains a house	0	0	16
94/	Meegahahena ..	K. A. Samel Appuhamy	Jungle	10	3	14
74AI 1	Migahahena ..	do.	do.	4	3	27
74AI 2	Etambagahahena <i>alias</i> Etambagahacoratuwa ..	A. Sima	Chena contains jak trees	1	3	20
74BF	Imbulgodayawatta ..	—	Road reservation	1	1	13*
74BG	Do. ..	T. V. K. C. William Dias	Chena	1	0	16
74BH	Do. ..	K. Barnis	do.	0	3	36
74BI	Elagawahena ..	—	Road reservation	4	3	35*
74BJ	Imbulgodayawatta ..	R. Jemis Appu and R. Kirigoris Appu	Chena	1	3	18
41H	Idalgashena ..	K. Carolis	Chena contains a jak tree	0	3	37
41I	Do. ..	K. A. Babunhami	do.	1	0	2
41J	Do. ..	—	Path reservation contains a del tree	0	0	17*
41K	Do. ..	K. A. Charlis	Chena contains jak trees	0	3	39
41L	Do. ..	C. Abeyatunga	do.	1	0	4
41M	Do. ..	K. A. Don Janis	do.	1	0	9
41N	Do. ..	D. D. Wanigasingha	do.	1	0	4
41O	Do. ..	—	Path reservation	0	0	20*
74BK	Ilukketiyehena ..	R. Tattaya	Chena	2	0	2
74BL	Do. ..	A. Teneris	do.	2	0	9
74BM	Do. ..	M. Chara	do.	0	3	38
74BN	Do. ..	R. Andirisa	do.	2	0	3
74BO	Do. ..	—	Road reservation	0	1	30*
74BP	Do. ..	I. Babana	Chena	2	0	16
74BQ	Do. ..	Y. Samoris	do.	2	0	8
74BR	Do. ..	W. Thepanis	do.	2	0	10
74BS	Do. ..	H. E. Jayasena	Chena includes path	2	0	13
74BT	Do. ..	R. Kirisarana	do.	1	3	33
74BU	Do. ..	—	Road reservation	0	1	0*
74BV	Do. ..	G. Babunkira	Chena includes path	2	0	38
74BW	Do. ..	K. Bilinda	do.	1	0	21
74BX	Do. ..	H. Thomisa	do.	2	0	8
74BY	Do. ..	H. Sawma	do.	2	0	9
74BZ	Do. ..	L. P. Sindoris	Chena	1	3	37
74CA	Do. ..	—	Road reservation	0	1	24*
74CB	Do. ..	I. K. Podiya	Chena	2	0	10
74CC	Do. ..	B. Konna	Chena contains jak trees	2	1	4
74CD	Do. ..	—	Reservation along Kekiri-oya <i>alias</i> Kapalla-dola	8	1	25*
74CE	Etambagahahena ..	M. A. Dingibaba	Chena	1	3	38
74CF	Kitulehena ..	Encroachment by R. Nikulashami	Garden contains coconut trees	0	0	28
74CG	Do. ..	—	Path reservation	0	0	16*
74CH	Do. ..	R. Nikulashami	Chena includes a path	2	0	15
74AP21	Dangahawatta ..	W. K. Dinorisa	Garden contains coconut, kitul, and mango trees	0	2	32
74AP22	Dingirigewattekella ..	—	Chena	0	1	25
74AP23	Kitulehena ..	W. K. D. Sadina	do.	1	0	20
74AP24	Galwalehena ..	E. B. Agorisa	Chena contains a jak tree claimed by K. A. Samel	1	0	30
74AP25	Do. ..	—	Path reservation contains 2 jak trees claimed by K. A. Samel	0	0	20*
8BH	Karadiwalahena ..	M. Dingibaba	Chena	2	0	8
8BI	Do. ..	do.	Chena contains a jak tree	0	3	34
8BJ	Bibulegodahena ..	M. Suwa	Chena	2	0	19
8BK	Wetichchapandurehena ..	E. Gunaratna	do.	5	0	0
8BL	Warugodayayemandiya ..	K. Samel	do.	2	0	0
8BM	Nilgahakoratuwa ..	Encroachment by K. Charlis	Garden	0	2	7
8BN	Dewatagahadeniyehena ..	B. Babundiris	Chena	0	3	32
8BO	Do. ..	do.	do.	0	3	28
8BP	Do. ..	—	Path reservation	0	0	29*
8BQ	Bogahahena ..	—	Chena	2	2	0
8BR	Egodawattekomegawakoratuwa ..	Encroachment by J. Babunkira	Garden	2	1	18
8BS	Tennepitamandiyekoratuwa <i>alias</i> Urukaremandiyewatta ..	Encroachment by S. Alensuwa	do.	1	0	22
8BT	Urukaremandiyewatta ..	do.	do.	1	0	9
8BU	Egodawatta ..	Encroachment by J. Andiya	do.	3	0	28
8BV	Do. ..	—	Path reservation contains jak trees	0	1	4*
126A	Kalaotuwawehena ..	M. L. A. Don Deonis	Chena	2	0	24

Lot.	Name of Land.	Name of Applicant.	Description.	Extent.		
				A.	R.	P.
74AC	Katukurundumandiya	—	Chena	4	3	20
74AC3	Do.	U. Caro	do.	2	1	14
108A1	Kalagahakoratuwa	M. Andrise	do.	1	5	34
108A2	Kalagahakoratuwa and sabhawa road	Gan-	Road reservation	0	1	3*
Final village plan No. 220. Village—Patagama.						
41AT	Manchadihena	E. K. K. Kirigoris	Chena	3	0	14
41AU	Manchadihena alias Pattiyagahagawahena	—	Reservation along Kapugaha-dola	0	3	7*
42U	Karuwalagahahena	G. Don Deonis	Chena	1	0	23
42V	Watagewattahena	—	do.	0	1	1
42W	Welituduwa	H. V. Allisappu	do.	1	0	0
42X	Do.	—	Reservation along Palu-oya	0	0	21*
42Y	Welituduwatta	Encroachment by L. Don Nikulas	Garden	0	1	31
42Z	Welituduwa	—	Reservation along Palu-oya	0	1	0*
41W	Maragahawatta	—	Chena	0	1	11
27N6	Dandugashena	Purchased by R. Thomishamy	do.	1	3	36†
41AO	Nedunatarehena	Purchased by G. Charlis	do.	2	0	8†
30E	Ihalakumbureatuaga	Ditto K. Singho Appu	Garden	1	1	8†
42Q	Serugahaliyadda	Ditto Hinni Appu	Paddy field	0	0	20†
42R	Serugahawattewala	do.	Water hole	0	0	18†

* Not for sale.

† These are being re-advertised as the purchasers failed to pay the balance purchase money.

Upset price of these lands has been fixed from Rs. 20 to Rs. 100 per acre. Further information regarding these lands can be obtained from the Assistant Government Agent, Hambantota, and plans of them from the Surveyor-General.

Colonial Secretary's Office,
Colombo, April 18, 1931.

B. H. BOURDILLON,
Colonial Secretary.

Hambantota No. 58.—The Assistant Government Agent, Hambantota, will on Monday, July 20, 1931, at 10 A.M., at Wiraketiya Circuit Bungalow, put up to auction, for sale or settlement, or will otherwise dispose of, the under-mentioned portions of Crown land, in accordance with the regulations of Government regarding land sales. Eighty allotments of land situated in the West Giruwa pattu of the Hambantota District of the Southern Province.

Lot.	Name of Land.	Name of Applicant.	Description.	Extent.		
				A.	R.	P.
16C	Kongahahena	Encroachment by Lechchimin Chettiar	Chena contains citronella	1	2	3
16C2	Kongahahena alias Welinger estate	do.	Citronella garden	0	0	28
16C3	Do.	Lechchimin Chettiar	do.	0	1	39
16C5	Kongahahena	do.	Chena	0	1	27
16C6	Pahalapittaniyekumbura	Encroachment by W. Rajapaksa Don Davith	Paddy field	0	1	1
16C7	Do.	—	Channel reservation (encroachment by Don Davit Rajapaksa)	0	0	21*
16C8	Kongahahena	—	Channel reservation	2	2	10*
16C9	Kongahahena alias Welinger estate	Encroachment by Lechchimin Chettiar	Coconut garden	0	3	22
Final village plan No. 247. Village—Kumbukmulla.						
29AE	Bogahahena	R. A. Hin Appu	Chena	1	3	36
29AF	Do.	—	Path reservation	0	1	2*
29AG	Do.	N. N. Baisappu	Chena	1	2	30
29AH	Do.	D. S. Wirabaddana	do.	4	0	28
29AI	Do.	—	Road reservation	0	1	24*
29AJ	Hallambagehena	M. A. Don Dionis	Chena	2	3	0
29AK	Bogahahena	—	Path reservation	0	1	39*
29AL	Do.	J. A. Podi Appu	Chena	1	3	34
29AM	Do.	G. W. Don Nikulas	do.	1	3	32
29AN	Do.	do.	do.	1	3	30
29AO	Godellehena	D. G. Don Davith	do.	1	1	6
29AP	Do.	—	Tank reservation	1	3	4*
29AQ	Do.	—	Chena	1	1	13
29AR	Do.	—	Path reservation	0	0	14*
29AS	Arehena	V. A. Don Davith	Chena	1	0	4
29AT	Gulugahahena	K. G. Dimishamy	do.	1	1	32
29AU	Do.	J. K. Punchi Appu	do.	1	2	0
29AV	Mahahena	—	Path reservation	0	0	17*
29AW	Do.	Buddarakkita Terunnanse	Chena	5	0	15
Final village plan No. 253. Village—Netalaporuwa.						
2AH	Wemullehena	B. V. Hinhamy	Chena	1	0	10
2AI	Wemullekumbura	Encroachment by M. Samel and others	Paddy field	0	2	22
2AJ	Julgahawatta	Ditto by P. A. Agiris Appu	Garden	0	0	37
2AK	Pahugahahena	—	Path reservation	0	0	30*
2AL	Do.	—	Chena	1	0	16
2AM	Kongahakoratuwa	M. W. Martin Appu	do.	1	0	15
Final village plan No. 350. Village—Dimbulgoda.						
3K	Debaragahahena	W. Babune	Chena	5	3	6
3L	Do.	—	Path reservation	0	0	30*
3M	Helambagahahena	G. Juan Appu	Chena	1	0	22
3N	Do.	K. M. Davith	do.	2	3	24
3O	Do.	G. M. Martin	do.	1	0	0
3P	Dangahahena alias Helambagahahena	—	Road reservation	0	1	20*
3Q	Telambugahahena	A. Siman	Chena	1	3	28
3R	Dangahahena alias Telambugahahena	A. Danoris	do.	0	3	32
3S	Dangahahena	—	do.	1	3	2
3T	Do.	—	do.	1	2	16
3U	Mailagahahena	—	do.	1	2	22
3V	Do.	H. R. Bastian	do.	2	1	4
20E	Kirinugehena	A. J. P. Suwaneris	do.	2	0	0
20F	Nagasingehena	Encroachment by E. Baiappu	Garden	0	1	32

Lot.	Name of Land.	Name of Applicant.	Description.	Extent.	
				A. R. P.	
20M	Medalanda	J. Dingi Appu	Chena	0	3 35
		Final village plan No. 372. Village—Gonadeniya.			
28FF	Karagahagodehena	A. Andiris	Chena	1	0 2
28FG	Bogahahena	Encroachment by G. A. Janishamy	Chena contains 21 jak trees	3	1 17
28FH	Do.	—	Path reservation	0	1 33*
28FI	Mahawelikadearahena	J. P. Penerishamy	Chena	1	3 10
28FJ	Do.	G. A. Juwanis	do.	1	3 19
28FK	Pittenihena	L. A. Appu	do.	2	0 23
28FL	Do.	Encroachment by L. Appu	do.	0	0 38
28FM	Do.	L. A. Maderis	do.	1	0 9
28FN	Kongahahena	K. Babun Appu	do.	1	0 10
28FO	Do.	—	Path reservation	0	0 4*
28FP	Higgahahenakella	D. A. Babahamy	Chena	1	0 18
28FQ	Do.	Encroachment by D. A. Babahamy	Garden	0	0 24
28FR	Do.	K. Podi Appu	Chena	0	3 39
28FS	Do.	K. Dingi Appu	do.	1	0 14
28FT	Julehena <i>alias</i> Medehenekella	E. Gunawathhamy	do.	1	0 0
28FU	Medehenekella	H. Andrishamy	do.	3	2 17
28FV	Julehena	L. D. Dingi Appu	do.	2	0 3
28FW	Migahahenekebella	do.	do.	3	0 5
28FX	Migahahena	—	do.	2	0 35
28FY	Do.	—	Path reservation	0	0 34*
28FZ	Ginigalgodahena	W. Tevithhamy	Chena	0	3 26
28GA	Do.	—	Path reservation	0	0 13*
28GB	Galahena	R. P. Don Samel	Chena	1	0 14
28GC	Do.	U. Don Davith	do.	1	2 7
28GD	Do.	—	Garden contains 7 jak trees	0	1 25
28GE	Kabalkawehena	K. Pediris	Chena	1	3 32
28GF	Do.	—	Path reservation	0	0 8*
28GG	Do.	K. Pediris	Chena	2	0 24
28GH	Mahawelikadearahena	G. A. Nikulashamy	do.	1	0 16
28GI	Dangahahena	M. Davith	do.	1	0 16
28GJ	Do.	G. A. Gunasin	do.	2	0 1
28GK	Welikadearahena	G. Silin Appu	do.	5	0 33

* Not for sale.

Upset price of these lands has been fixed from Rs. 20 to Rs. 160 per acre. Further information regarding these lands can be obtained from the Assistant Government Agent, Hambantota, and plans of them from the Surveyor-General.

Colonial Secretary's Office,
Colombo, April 22, 1931.

B. H. BOURDILLON,
Colonial Secretary.

LAND SALES IN THE PROVINCE OF UVA.

Badulla No. 110.—The Government Agent, Province of Uva, will on Tuesday, July 7, 1931, at 1.45 P.M., at his office in the Badulla Kachcheri, put up to auction, for sale or settlement, or will otherwise dispose of the under-mentioned portions of Crown land, in accordance with the regulations of Government regarding land sales. Seventeen allotments of land situated in the Udukinda division of the Badulla District of the Province of Uva.

Preliminary plan No. 2,769. Village—Perawella in Yatipalata korale of Udukinda division. Claimant—Crown.

Lot.	Name of Land.	Name of Applicant.	Description.	Extent.	
				A. R. P.	
1	Medahinna	P. M. Badderala and K. M. Siyatu	Patana	6	0 29
	Preliminary plan No. 2,748. Village—Ratkarauwa in Dambawinipalata korale of Udukinda division. Claimant—Crown.				
1	Maligatennepatana	L. M. Dingirihamy, Gamarala	Patana	2	0 10
	Preliminary plan No. 2,772. Village—Mudanawa in Medapalata korale of Udukinda division. Claimant—Crown.				
1	Mudanagodapatana	—	Patana, reservation for path	0	0 13*
2	Do.	—	Patana, reservation for ela	1	3 37*
3	Do.	—	do.	0	1 10*
	Preliminary plan No. 2,776. Village—Kumarapattiya in Yatipalata korale of Udukinda division. Claimant—Crown.				
1	Ittaweldowa	—	Reservation for village purposes	2	3 32*
2	Do.	—	do.	2	3 32*
	Preliminary plan No. 2,797. Village—Hewanekumbura in Udapalata korale of Udukinda division. Claimant—Crown.				
1	Arawellepatana	H. M. Appuhamy	Patana	1	2 10
	Preliminary plan No. 2,801. Village—Hewanekumbura in Udapalata korale of Udukinda division. Claimant—Crown.				
5	Kiriwelbeddepatana	W. Badderala	Patana	1	1 16
	Preliminary plan No. 2,842. Village—Tennakonwela in Udapalata korale of Udukinda division. Claimant—Crown.				
1	Tennawattehena	K. Appuhamy, K. M. Appuhamy, K. M. Punchirala, and R. M. Punchirala	Patana	1	0 26
2	Do.	—	Patana, reservation for path	0	0 30*
3	Do.	K. Appuhamy, K. M. Appuhamy, K. M. Punchirala, and R. M. Punchirala	Patana	4	0 9
4	Do.	—	Patana, reservation for road	0	0 30*
	Preliminary plan No. 2,875. Village—Etkandawaka in Medapalata korale of Udukinda division. Claimant—Crown.				
1	Dataniyangalaellepatana	—	Patana, reservation for path	0	0 13*
2	Dataniyangalaellepatana <i>alias</i> Etkandawakapatana	K. M. Perera of Bombugala	Patana	2	3 32
3	Dataniyangalaellepatana	—	do.	1	0 14
4	Do.	—	Patana, reservation for path	0	0 5*
	Preliminary plan No. 2,877. Village—Galahitiyawa in Dambawinipalata korale of Udukinda division. Claimant—Crown.				
1	Galgodapatana <i>alias</i> Gal-ketiyeapatana	S. A. Podinona	Patana	5	1 31
2	Do.	—	Patana, reservation for path	0	0 22
3	Do.	—	Patana, reservation for road	0	0 24*
4	Galketiyeapatanedeniya	—	Deniya, reservation	0	1 17*
	Preliminary plan No. 2,833. Village—Kohile in Gampaha korale of Udukinda division. Claimant—Crown.				
2	Kunukosgahalandehena	N. Kalinguwa	Chena	2	3 36
	Preliminary plan No. 2,889. Village—Rahupola in Dehiwinipalata korale of Udukinda division. Claimant—Crown, encroachment by G. H. Appusingho.				
2	Uruarawa	—	Contains tea 3 years old	0	3 26
	Preliminary plan No. 2,893. Village—Palugama and Palugama town in Udapalata korale of Udukinda division. Claimant—Crown.				
1	Kosgahakumbureheena	—	Patana, reservation for road and channel	0	1 11*

Lot.	Name of Land.	Name of Applicant.	Description.	Extent.		
				A.	R.	P.
3	Kosgahakumbureheena ..	Mr. S. B. Dissanayake, Sub-Postmaster, Wilsons	Patana included footpath ..	0	3	12
4	Do. ..	—	Patana included footpath, reservation, for ela and road ..	0	0	21*
5	Do. ..	—	Patana, reservation for ela, and road ..	0	0	7*
6	Do. ..	Mr. S. B. Dissanayake, Sub-Postmaster, Wilsons	Patana ..	0	0	23
7	Do. ..	—	Patana, reservation for path, and channel ..	0	1	17*
Village—Palugama town.						
12	Palugamapatana ..	Mr. S. B. Dissanayake, Sub-Postmaster, Wilsons	Patana ..	0	1	0
13	Do. ..	—	Patana, reservation for road ..	0	0	7*
Preliminary plan No. 2,900. Village—Kadadoragama in Medapalata korale of Udukinda division. Claimant—Crown.						
1	Kudagodepatana ..	D. L. W. Singhehamy ..	Chena ..	1	0	2
2	Do. ..	—	Chena, reservation for road ..	0	0	17*
3	Ampitidowepatana ..	—	Patana ..	2	0	0
4	Do. ..	—	Patana, reservation for road ..	0	0	39*
Final village plan No. 69. Village—Kotakitula in Dambawinipalata korale of Udukinda division. Claimant—Crown, encroachment by Sena Ana Segu Muhammadu of Welimada.						
10G	Paiyilegodawatta ..	—	Contains tea 4 years old ..	0	1	21

* These lots are to be reserved (not for sale purposes).

Further particulars regarding the sale of the above-mentioned lots could be obtained from the Government Agent, Province of Uva, and the plans of the lots from the Surveyor-General.

Colonial Secretary's Office,
Colombo, April 16, 1931.

B. H. BOURDILLON,
Colonial Secretary.

THE Government Agent, Province of Uva, will on June 12, 1931, at 10 A.M., at the Badulla Kachcheri, put up for sale the leases of the under-mentioned portions of Crown land included in the Land Development Notice No. 5 of October 21, 1929, Badulla District, published in the *Government Gazette* No. 7,743 of November 1, 1929, and situated in the village Idamegama. The sale will be conducted on the special conditions of sale by restricted auction under a Land Development Notice, copy of which may be seen on application at the Badulla Kachcheri.

Final village plan No. 184.—Village Idamegama in Kumbalwela korale of Yatikinda division.

Lot.	Name of Land.	Description.	Name of Applicant.	Extent.	Upset Premium per acre. Rs. c.	Annual rent per acre for the first 30 years.				
						A.	R.	P.	Each of the first 6 years. Rs. c.	Each of the remaining 24 years. Rs. c.
28	Pitagangodapatana <i>alias</i> Kudulupothepatana <i>alias</i> Pitanganegodapatana ..	Patana ..	—	5 1 8	11 10	3 70	11 10			
28A	Pitagangodapatana ..	do. ..	—	0 2 38	11 10	3 70	11 10			
28O	Pitagangodapatana ..	do. ..	—	3 2 20	11 10	3 70	11 10			
28Y	Do. ..	do. ..	—	0 3 28	11 10	3 70	11 10			
28AB	Do. ..	do. ..	—	4 0 32	11 10	3 70	11 10			
15F	Kandewattepatana ..	do. ..	—	2 0 35	9 0	3 0	9 0			
15F4	Do. ..	do. ..	—	0 0 38	9 0	3 0	9 0			
15K1	Dangodepatana ..	do. ..	—	4 3 2	12 60	4 20	12 60			
15K2	Dangodepatana, &c. ..	do. ..	—	65 2 17	12 60	4 20	12 60			

Colonial Secretary's Office,
Colombo, April 21, 1931.

B. H. BOURDILLON,
Colonial Secretary.

THE Government Agent, Province of Uva, will on June 12, 1931, at 1.45 P.M., at the Badulla Kachcheri, put up for sale the leases of the under-mentioned portions of Crown land included in the Land Development Notice No. 12 of February 1, 1930, Badulla District, published in the *Government Gazette* No. 7,759 of February 7, 1930, and situated in the village of Ettalapitiya. The sale will be conducted on the special conditions of sale by restricted auction under a Land Development Notice, a copy of which may be seen on application at the Badulla Kachcheri.

Final village plan No. 26. Village—Ettalapitiya in Mahapalata korale of Udukinda division, Badulla District.

Lot.	Name of Land.	Name of Applicant.	Description.	Extent.	Upset premium per acre. Rs. c.	Annual rent per acre for the first 30 years.				
						A.	R.	P.	Each of the first 6 years. Rs. c.	Each of the remaining 24 years. Rs. c.
3BD1	Ahaspokenapatana ..	—	Patana ..	0 3 9	12 60	4 20	12 60			
3BD4	Do. ..	—	do. ..	9 0 33	12 60	4 20	12 60			
3BD7	Do. ..	—	do. ..	0 3 24	12 60	4 20	12 60			
3BD10	Do. ..	—	do. ..	22 2 18	12 60	4 20	12 60			
3BI	Wewepatana ..	—	do. ..	1 3 31	12 60	4 20	12 60			
3BL	Do. ..	—	do. ..	13 1 12	12 60	4 20	12 60			
3AY	Wewapatana ..	—	do. ..	24 2 33	12 60	4 20	12 60			
63BQ	Hinuwanwewapatana, Dehiragodapatana ..	—	do. ..	9 2 4	12 60	4 20	12 60			
63BV	Minuwanwewapatana, Dehiragodapatana, Kiriorubeddepatana ..	—	do. ..	11 0 34	12 60	4 20	12 60			
63CC	Godahinnapatana ..	—	do. ..	22 2 0	12 60	4 20	12 60			
63AN3	Wellihelapatana, Udakulapatana ..	—	do. ..	11 3 7	12 60	4 20	12 60			
3AN	Godawewapatana ..	—	do. ..	12 0 23	12 60	4 20	12 60			
63BF	Do. ..	—	do. ..	7 3 32	12 60	4 20	12 60			

Colonial Secretary's Office,
Colombo, April 18, 1931.

B. H. BOURDILLON,
Colonial Secretary.

LAND SALES BY THE SETTLEMENT OFFICER.

NORTH-WESTERN PROVINCE.

It is hereby notified that the land sale notices Nos. 9,899 and 9,901 advertised in *Government Gazette* dated April 10, 1931, have been cancelled.

Colonial Secretary's Office,
Colombo, April 22, 1931.

B. H. BOURDILLON,
Colonial Secretary.

It is hereby notified that the land sale notices Nos. 9,882, 9,883, 9,884, 9,885, 9,886, 9,887, 9,888, 9,889, 9,892, 9,893, 9,894, and 9,895 advertised in *Government Gazette* dated March 27, 1931, have been cancelled.

Colonial Secretary's Office,
Colombo, April 22, 1931.

B. H. BOURDILLON,
Colonial Secretary.

No. 9,903, S. O.—The Land Settlement Officer will on Friday, June 12, 1931, at 9 A.M., at Kuliyaipitiya Resthouse, put up to auction, for sale or settlement, or will otherwise dispose of, the under-mentioned portions of Crown land, in accordance with the regulations of Government regarding land sales. Two allotments of land situated in the Yatikaha korale south of Katugampola hatpattu division of the Kurunegala District of the North-Western Province.

Lot.	Name of Land.	Block survey preliminary plan No. 2,356.—Mukalanyaya.		Description.	Extent.	
		Name of Applicant or Claimant.			A.	R.
8	Ketakalagahamulawatta	Subasingha Mudiyansele Appuhami	..	Garden	1	2 0
8B	Do.	Hapanpelige Lapaya	..	do.	1	2 0

Upset price up to Rs. 100 per acre. Further information regarding these lands can be obtained from the Land Settlement Officer, and plans of them from the Surveyor-General.

Colonial Secretary's Office,
Colombo, April 22, 1931.

B. H. BOURDILLON,
Colonial Secretary.

No. 9,904, S. O.—The Land Settlement Officer will on Friday, June 12, 1931, at 9 A.M., at Kuliyaipitiya Resthouse, put up to auction, for sale or settlement, or will otherwise dispose of, the under-mentioned portions of Crown land, in accordance with the regulations of Government regarding land sales. Two allotments of land situated in the Yatikaha korale south of Katugampola hatpattu division of the Kurunegala District of the North-Western Province.

Lot.	Name of Land.	Block survey preliminary plan No. 2,211.—Henegedara.		Description.	Extent.	
		Name of Applicant or Claimant.			A.	R.
47	Galagawahenewatta	Balance not paid by Ekanayake Mudiyansele Kapuru-hamy of Henegedara	..	Garden	1	1 7
84	Nugawelagawahenewatta <i>alias</i> Gedarawewaimathehenewatta	Balance not paid by Johanna Josline de Silva of Carlton House, Moratuwa	..	do.	7	1 30

Upset price up to Rs. 100 per acre. Further information regarding these lands can be obtained from the Land Settlement Officer, and plans of them from the Surveyor-General.

Colonial Secretary's Office,
Colombo, April 22, 1931.

B. H. BOURDILLON,
Colonial Secretary.

No. 9,905, S. O.—The Land Settlement Officer will on Friday, June 12, 1931, at 9 A.M., at Kuliyaipitiya Resthouse, put up to auction, for sale or settlement, or will otherwise dispose of, the under-mentioned portion of Crown land, in accordance with the regulations of Government regarding land sales. An allotment of land situated in the Yatikaha korale south of Katugampola hatpattu division of the Kurunegala District of the North-Western Province.

Lot.	Name of Land.	Block survey preliminary plan No. 1,948.—Piduma.		Description.	Extent.	
		Name of Applicant or Claimant.			A.	R.
155F	Kottawewehena	Balance not paid by (1) Atapattu Mudiyansele Dingiri Banda of Kongahagedara, (2) Siri Lanka Henayalage Purancina of Piduma	..	Chena	1	1 13

Upset price up to Rs. 100 per acre. Further information regarding this land can be obtained from the Land Settlement Officer, and plan of it from the Surveyor-General.

Colonial Secretary's Office,
Colombo, April 22, 1931.

B. H. BOURDILLON,
Colonial Secretary.

No. 9,906, S. O.—The Land Settlement Officer will on Friday, June 12, 1931, at 9 A.M., at Kuliyaipitiya Resthouse, put up to auction, for sale or settlement, or will otherwise dispose of, the under-mentioned portion of Crown land, in accordance with the regulations of Government regarding land sales. An allotment of land situated in the Yatikaha korale south of Katugampola hatpattu division of the Kurunegala District of the North-Western Province.

Lot.	Name of Land.	Block survey preliminary plan No. 2,359.—Bandarigama.		Description.	Extent.	
		Name of Applicant or Claimant.			A.	R.
1	Bandarigamawatta	Balance not paid by Rajapaksa Koralalage Charles Caldera of Vidane Arachchi, Katana, Negombo District	..	Garden	12	2 22

Upset price up to Rs. 100 per acre. Further information regarding this land can be obtained from the Land Settlement Officer, and plan of it from the Surveyor-General.

Colonial Secretary's Office,
Colombo, April 22, 1931.

B. H. BOURDILLON,
Colonial Secretary.

No. 9,907, S. O.—The Land Settlement Officer will on Friday, June 12, 1931, at 9 A.M., at Kuliyaipitiya Resthouse, put up to auction, for sale or settlement, or will otherwise dispose of, the under-mentioned portions of Crown land, in accordance with the regulations of Government regarding land sales. Three allotments of land situated in the Yatikaha korale south of Katugampola hatpattu division of the Kurunegala District of the North-Western Province.

Lot.	Name of Land.	Block survey preliminary plan No. 2,357.—Lepolawa.		Description.	Extent.	
		Name of Applicant or Claimant.			A.	R.
10	Helambagahamulahena	Balance not paid by Rajapaksa Koralalage Charles Caldera of Katana	..	Garden	9	0 17
39	Wewagawahena	do.	..	Chena	1	1 7
	Do.	Balance not paid by (1) Herat Mudiyansele Appuhamy, (2) ditto Podimenika, (3) ditto Mutumenika, (4) ditto Peter Singho, all of Lepolawa	..	Garden	0	2 33

Upset price up to Rs. 100 per acre. Further information regarding these lands can be obtained from the Land Settlement Officer, and plans of them from the Surveyor-General.

Colonial Secretary's Office,
Colombo, April 22, 1931.

B. H. BOURDILLON,
Colonial Secretary.

No. 9,908, S. O.—The Land Settlement Officer will on Friday, June 12, 1931, at 9 A.M., at Kuliyaipitiya Resthouse put up to auction, for sale or settlement, or will otherwise dispose of, the under-mentioned portions of Crown land, in accordance with the regulations of Government regarding land sales. Two allotments of land situated in the Yatikhaha korale south of Katugampola hatpattu division of the Kurunegala District of the North-Western Province.

Lot.	Name of Land.	Block survey preliminary plan No. 2,358.—Galakumbura. Name of Applicant or Claimant.	Description.	Extent.		
				A.	R.	P.
53	Tuttiripitiya and Wera-kadabemma	Balance not paid by Segu Lebbe Mohammadu Lebbe of Kuliya-pitiya	Garden	0	2	28
94	Weraluwattepitiya	do.	do.	0	2	34

Upset price up to Rs. 100 per acre. Further information regarding these lands can be obtained from the Land Settlement Officer, and plans of them from the Surveyor-General.

Colonial Secretary's Office,
Colombo, April 22, 1931.

B. H. BOURDILLON,
Colonial Secretary.

No. 9,909, S. O.—The Land Settlement Officer will on Monday, June 15, 1931, at 9 A.M., at Hettipola Resthouse, put up to auction, for sale or settlement, or will otherwise dispose of, the under-mentioned portions of Crown land, in accordance with the regulations of Government regarding land sales. Nine allotments of land situated in the Yatikhaha korale north of Katugampola hatpattu division of the Kurunegala District of the North-Western Province.

Lot.	Name of Land.	Block survey preliminary plan No. 2,218.—Doratiyagedara. Name of Applicant or Claimant.	Description.	Extent.		
				A.	R.	P.
26	Medawewaismattehen	Balance not paid by (1) Herat Mudiyanse Lage Sunderahami, (2) ditto Ukkumenika, (3) ditto Anagihami, all of Doratiyagedara	Chena	3	3	36
26B	Do.	Balance not paid by Herat Mudiyanse Lage Mudalihami of Doratiyagedara	do.	0	2	17
68	Talgashenawatta, Anukaneawatta	Balance not paid by (1) Ratnayake Mudiyanse Lage Dingiri Banda Ratnayake, (2) ditto Menu Etana, (3) ditto Appuhamy, (4) ditto Jotihamy, (5) ditto Ranamal Etana, (6) ditto Gunarathamy, all of Doratiyagedara	Garden	3	0	17
132	Kopathkadawarahena and Bogahamulahena	Balance not paid by (1) Balasuriya Mudiyanse Lage Appuhami, (2) ditto Kiri Mudiyanse, (3) ditto Dingiri Menika, (4) ditto Bandara Menika, (5) ditto Herat Banda, all of Malwanegedara, (6) Hettiarachchige Subaseris, (7) Ratnayake Mudiyanse Lage Appuhami, both of Doratiyagedara	Chena	4	0	6
163	Kahatagahamulahena	(1) Ratnayake Mudiyanse Lage Mudalihami, (2) Irugal Bandaralage Mudalihami, (3) ditto Kiri Banda, (4) ditto Kavanihami, (5) ditto Panchirala, (6) Disanayake Mudiyanse Lage Banda Arachchi	do.	4	1	14
163c	Kongahamulahena	Balance not paid by (1) Ekanayake Banneka Mudiyanse Lage Menuhami of Doratiyagedara, (2) Ekanayake Patiraja Mudiyanse Lage Ranhami of Malwanegedara	do.	4	0	13
165	Midellagollehen, Gorokgahagawahena	Balance not paid by Ekanayake Banneka Mudiyanse Lage Menuhami of Doratiyagedara	do.	2	0	12
143a	Meegahamulawatta	Crown and Disanayake Mudiyanse Lage Hitihami	Road reservation	0	0	8*
143c	Kolakotuwelewatta	Crown and Disanayake Mudiyanse Lage Banda, Arachchi	do.	0	0	9*

* For lease only.

Upset price up to Rs. 100 per acre. Further information regarding these lands can be obtained from the Land Settlement Officer, and plans of them from the Surveyor-General.

Colonial Secretary's Office,
Colombo, April 22, 1931.

B. H. BOURDILLON,
Colonial Secretary.

No. 9,910, S. O.—The Land Settlement Officer will on Monday, June 15, 1931, at 9 A.M., at Hettipola Resthouse, put up to auction, for sale or settlement, or will otherwise dispose of, the under-mentioned portions of Crown land, in accordance with the regulations of Government regarding land sales. Two allotments of land situated in the Yatikhaha korale north of Katugampola hatpattu division of the Kurunegala District of the North-Western Province.

Lot.	Name of Land.	Block survey preliminary plan No. 2,220.—Timbiriwewa. Name of Applicant or Claimant.	Description.	Extent.		
				A.	R.	P.
11	Siyambalagahamulahena	Balance not paid by (1) Sena Sena Mohammadu Ibrahim of Kitalawa, (2) Handun Patirenehelage Mudalihamy of Tabbomulla, (3) Dassanayake Mudiyanse Lage Menikhami of Timbiriwewa	Chena	7	0	32
11a	Kahatagahamulahena	Balance not paid by (1) Lekamalage Mutumenika of Timbiriwewa, (2) ditto Malhami, (3) ditto Dingiri Banda, both of Henegedera	New clearing	0	3	39

Upset price up to Rs. 100 per acre. Further information regarding these lands can be obtained from the Land Settlement Officer, and plans of them from the Surveyor-General.

Colonial Secretary's Office,
Colombo, April 22, 1931.

B. H. BOURDILLON,
Colonial Secretary.

No. 9,911, S. O.—The Land Settlement Officer will on Monday, June 15, 1931, at 9 A.M., at Hettipola Resthouse, put up to auction, for sale or settlement, or will otherwise dispose of, the under-mentioned portions of Crown land, in accordance with the regulations of Government regarding land sales. Four allotments of land situated in the Yatikhaha korale north of Katugampola hatpattu division of the Kurunegala District of the North-Western Province.

Lot.	Name of Land.	Block survey preliminary plan No. 2,221.—Embogedera. Name of Applicant or Claimant.	Description.	Extent.		
				A.	R.	P.
48	Kadurugahamaditta	Crown and Ekanayake Patiraja Mudiyanse Lage Appuhami of Embogedera	Chena	1	2	13
74a	Kongahamulahena	Balance not paid by Patiraja Mudiyanse Lage Marthelis Appuhami of Embogedera	Garden	4	0	14
74v	Kapuhena	Balance not paid by (1) Nawaratna Mudiyanse Lage Ranmenika, (2) ditto Herathami, both of Tekewa in Giratalane korale	Chena	3	2	20
16s	Walkolluwehena	Balance not paid by Patiraja Mudiyanse Lage Ranhamige Dingiri Banda of Embogedera	do.	2	0	2

Upset price up to Rs. 100 per acre. Further information regarding these lands can be obtained from the Land Settlement Officer, and plans of them from the Surveyor-General.

Colonial Secretary's Office,
Colombo, April 22, 1931.

B. H. BOURDILLON,
Colonial Secretary.

No. 9,912, S. O.—The Land Settlement Officer will on Friday, June 19, 1931, at 9 A.M., at Hettipola Resthouse, put up to auction, for sale or settlement, or will otherwise dispose of, the under-mentioned portions of Crown land, in accordance with the regulations of Government regarding land sales. Sixteen allotments of land situated in the Yatikaha korale north of Katugampola hatpattu division of the Kurunegala District of the North-Western Province.

Lot.	Name of Land.	Block survey preliminary plan No. 2,148.—Akarawatta.		Description.	Extent.		
		Name of Applicant or Claimant.			A.	R.	P.
29C	Welangahamulahena	..	Crown and Hewawasan Radage Seda Ridi	.. Chena	1	0	9
29H	Do.	..	Crown and Subasinghe Araachhige Karunaratne	.. do.	0	2	6
29S	Do.	..	Crown and (1) Malhonda Vidanehenaya, (2) Sitta	.. do.	0	2	4
29W	Ranorapillewa	..	Crown and Asurappuli Henayalage Sauwa	.. do.	0	3	4
29X	Welangahamulahena, Ranorapillewa	..	Crown and Nagalingam Visuwaligam and others	.. do.	2	1	32
29AF	Ranorapillewa	..	Crown and Ranhotihaluwennehelage Ensa	.. do.	1	0	11
29AG	Do.	..	Crown and ditto Pabilina	.. do.	1	0	12
29AH	Do.	..	Crown and ditto Lensuwa	.. do.	1	0	12
29AI	Do.	..	Crown and ditto Ungi	.. do.	1	0	11
29AK	Do.	..	Crown and Samarappuli Henayalage Kapuri	.. do.	0	3	11
29AL	Do.	..	Crown and Ranhotihaluwannehelage Puransina	.. do.	0	3	7
29AM	Do.	..	Crown and ditto Pulinga	.. do.	0	3	5
29AO	Do.	..	Crown and Ranhotihaluwannehelage Arasa	.. do.	0	1	2
29M	Welangahamulahena	..	Crown	.. do.	1	0	5
124	Kahatagahamulahena	..	Crown and Imiya Mudiyansele Punchirala of Galahena	.. do.	1	0	9
6A	Talgahamulahena	..	Balance not paid by Ranhoti Haluwannehelage Sitta	.. do.	1	0	4

Upset price up to Rs. 100 per acre. Further information regarding these lands can be obtained from the Land Settlement Officer, and plans of them from the Surveyor-General.

Colonial Secretary's Office,
Colombo, April 22, 1931.

B. H. BOURDILLON,
Colonial Secretary.

No. 9,913, S. O.—The Land Settlement Officer will on Friday, June 19, 1931, at 9 A.M., at Hettipola Resthouse put up to auction, for sale or settlement, or will otherwise dispose of, the under-mentioned portions of Crown land, in accordance with the regulations of Government regarding land sales. Seven allotments of land situated in the Yatikaha korale north of Katugampola hatpattu division of the Kurunegala District of the North-Western Province.

Lot.	Name of Land.	Block survey preliminary plan No. 2,230.—Henegedara.		Description.	Extent.		
		Name of Applicant or Claimant.			A.	R.	P.
1	Kongahamulawatta	..	(1) Imiya Mudiyansele Ram Menika, (2) ditto Dingiri Banda, (3) Rajaguru Basnayake Mudiyansele Puchi Menika, (4) Bamunu Mudiyansele Podi Menika, (5) Imiya Mudiyansele Menikhamy	Garden	0	3	21
2	Kongahamulahena	..	do.	Chena	0	3	15
3	Maduwewewatta, Nugahamulawatta, Henegedara, Gunegeewatta, Maduweweismattewatta	..	(1) Edmund Felix Wijesinghe Jayawardane of Dandagamuwa, (2) Ratnayake Mudiyansele Kiri Banda, (3) ditto Kirihamy, (4) Imiya Mudiyansele Ram Menika, (5) ditto Dingiri Banda, (6) ditto Menikhamy	Garden	28	0	15
4A	Maduwewa	..	E. F. W. Jayawardane	do.	0	1	37
16	Paragahamulawatta	..	Ratnayake Mudiyansele Puchi Appuhami	do.	6	3	16
53	Ranawarawetiyeewatta	..	Bamunu Mudiyansele Ukku Banda	do.	0	0	39
62	Ranawarawetiyeehena	..	(1) Bamunu Mudiyansele Ukku Banda, (2) Ratnayake Mudiyansele Menikhamy, (3) ditto Ukku Banda	Chena	1	3	0

Upset price up to Rs. 100 per acre. Further information regarding these lands can be obtained from the Land Settlement Officer, and plans of them from the Surveyor-General.

Colonial Secretary's Office,
Colombo, April 22, 1931.

B. H. BOURDILLON,
Colonial Secretary.

No. 9,914, S. O.—The Land Settlement Officer will on Wednesday, June 24, 1931, at 8.30 A.M., at Kanogama Circuit Bungalow, put up to auction, for sale or settlement, or will otherwise dispose of, the under-mentioned portions of Crown land, in accordance with the regulations of Government regarding land sales. Fourteen allotments of land situated in the Angomu korale of Dewameddi hatpattu division of the Kurunegala District of the North-Western Province.

Lot.	Name of Land.	Block survey preliminary plan No. 2,341.—Galagedera.		Description.	Extent.		
		Name of Applicant or Claimant.			A.	R.	P.
1	Lindakumburawatta	..	Balance not paid by (1) Rammethadurayalage Baiya, (2) ditto Bilinda, (3) ditto Kiri Bandiya of Welivehara, (4) Yapamudiyansele Siridarahamy, (5) Jayasundera Mudiyansele Kiri Mudiyansele of Kanapotuhera	Garden	2	1	14
2	Do.	..	do.	do.	0	2	27
67	Welligahamulawatta alias Asweddumewatta	..	do.	do.	2	1	2
75	Asweddumehena	..	do.	Chena	0	1	27
8	Wewakumburahena	..	Balance not paid by (1) Horatalpedidurayalage Horatala, (2) Wickramapedidurayalage Baiya, (3) Horatalpedidurayalage Kohomba of Galagedera, (4) Hitihami Mudiyansele Dingiri Menika of Pahala Nelihewa	do.	1	1	29
11	Vanagawawattehena alias Timbirigahamulawattahena	..	Balance not paid by (1) Hitihami Mudiyansele Appuhamy, (2) ditto Dingiri Menika of Pahala Nelihewa, (3) Jayasinghe Mudiyansele Ram Menika of Ihala Moragane	do.	1	1	5
28	Dangahamulawattehena, Vanagawawattehena alias Timbirigahamulawattahena	..	Balance not paid by (1) Herat Mudiyansele Tikiri Banda, Vidane of Ihala Moragane, (2) Hitihami Mudiyansele Dingiri Menika of Pahala Nelihewa, (3) Handunpatiraja Mudiyansele Tikiri Banda, Vidane of Ihala Moragane	do.	0	3	10
29	Kapuwatta, Diyagilunawatta	..	do.	Garden	1	0	0
43	Kurattiyawawatta	..	Balance not paid by (1) Wickramapedidurayalage Kira, (2) ditto Baiya, (3) ditto Kiri Bandiya of Galagedera, (4) Rammethadurayalage Moodi of Galagedera	do.	1	1	10
44	Do.	..	do.	do.	1	3	27
45	Kurattiyawawatta alias Maragahamulakumburawatta	..	do.	do.	1	1	20

Lot.	Name of Land.	Name of Applicant or Claimant.	Description.	Extent.		
				A.	R.	P.
50	Unazahamulahena	Balance not paid by (1) Abubakkar Lekammahatmayalage Ibura Lebbe, (2) ditto Asis Umma, (3) ditto Aisa Umma, (4) ditto Amina Umma, (5) ditto Parisha Umma, (6) ditto Pathumma, (7) ditto Seleima Lebbe Vidane of Thorakotuwa	Chena	3	1	28
54	Kahatagahahena, Maragahamulawatta	Balance not paid by Wickramapedidurayalage Kiri Bandiya	Garden	1	0	39
60	Do.	do.	do.	0	0	34

Upset price up to Rs. 100 per acre. Further information regarding these lands can be obtained from the Land Settlement Officer, and plans of them from the Surveyor-General.

Colonial Secretary's Office,
Colombo, April 22, 1931.

B. H. BOURDILLON,
Colonial Secretary.

No. 9,915, S. O.—The Land Settlement Officer will on Wednesday, June 24, 1931, at 8.30 A.M., at Kanogama Circuit Bungalow, put up to auction, for sale or settlement, or will otherwise dispose of, the under-mentioned portion of Crown land, in accordance with the regulations of Government regarding land sales. An allotment of land situated in the Angomu korale of Dewamedhi hatpattu division of the Kurunegala District of the North-Western Province.

Lot.	Name of Land.	Name of Applicant or Claimant.	Description.	Extent.		
				A.	R.	P.
21	Kongahamulawatta, Wewagawawatta	Balance not paid by Athige Palis Silva	Garden	0	2	39

Upset price up to Rs. 100 per acre. Further information regarding this land can be obtained from the Land Settlement Officer, and plan of it from the Surveyor-General.

Colonial Secretary's Office,
Colombo, April 22, 1931.

B. H. BOURDILLON,
Colonial Secretary.

No. 9,916, S. O.—The Land Settlement Officer will on Wednesday, June 24, 1931, at 8.30 A.M., at Kanogama Circuit Bungalow, put up to auction, for sale or settlement, or will otherwise dispose of, the under-mentioned portion of Crown land, in accordance with the regulations of Government regarding land sales. An allotment of land situated in the Angomu korale of Dewamedhi hatpattu division of the Kurunegala District of the North-Western Province.

Lot.	Name of Land.	Name of Applicant or Claimant.	Description.	Extent.		
				A.	R.	P.
1	Pahalawelahena	Balance not paid by (1) Balasuriya Mudiyansele Mudalihamy of Ihala Moragane, (2) ditto Banda of ditto, (3) ditto Kiri Banda of ditto, (4) Deuratnayake Mudiyansele Ram Menika of Midellawa, (5) ditto Mudalihamy of Ihala Moragane, (6) ditto Rantu Etana of Kosdeniya	Chena	2	1	27

Upset price up to Rs. 100 per acre. Further information regarding this land can be obtained from the Land Settlement Officer, and plan of it from the Surveyor-General.

Colonial Secretary's Office,
Colombo, April 22, 1931.

B. H. BOURDILLON,
Colonial Secretary.

No. 9,917, S. O.—The Land Settlement Officer will on Wednesday, June 24, 1931, at 8.30 A.M., at Kanogama Circuit Bungalow, put up to auction, for sale or settlement, or will otherwise dispose of, the under-mentioned portions of Crown land, in accordance with the regulations of Government regarding land sales. Twenty allotments of land situated in the Angomu korale of Dewamedhi hatpattu division of the Kurunegala District of the North-Western Province.

Lot.	Name of Land.	Name of Applicant or Claimant.	Description.	Extent.		
				A.	R.	P.
10	Galwalagawawatta	Jayasinghe Mudiyansele Ram Menika	Garden	0	3	10
12	Gorakapitiyawatta	(1) Hitihami Mudiyansele Dingiri Banda, (2) ditto Punchi Menika, (3) Wijekoonge Siyadoris Appu	do.	0	1	11
21	Kadurugahamulawatta	(1) Tennekoon Herat Mudiyansele Appuhami, (2) Sinhala-pedidurayalage Menika, (3) ditto Punchi, (4) ditto Kiriya of Hittarapola	do.	2	0	6
26	Pingangalawatta	(1) Ratnayake Mudiyansele Pinhami, (2) ditto Banda, (3) Samaratunga Liyana Mohottilage Belin Appuhamy	do.	3	2	9
27	Dangahamulawatta	(1) Tennekoon Mudiyansele Mudiyanse, (2) Ratnayake Mudiyansele Ram Menika	do.	2	1	11
34	Kahatagahamulawatta	Ilantharipedidurayalage Horathaly	do.	1	2	23
42	Bogahamulawatta	(1) Jayasinghe Mudiyansele Appuhami, (2) Kiriyalage Menika, (3) Samarappuli Henayalage Hetuwa Henaya of Hittarapola	do.	2	3	5
46	Do.	(1) Jayasinghe Mudiyansele Puchiappuhami, (2) ditto Kiri Menika	do.	3	1	20
49	Halembagahamulawatta	(1) Appuhami Arachchilage Appuhami, (2) ditto Yahapathami	do.	2	2	16
50	Nugagahamulawatta	Ranasinghe Mudiyansele Kiri Banda	do.	2	0	4
51	Nugagahamulahena	do.	Chena	0	2	3
52	Kongahamulawatta	(1) Jayasinghe Mudiyansele Dingiri Menika, (2) Wanigasekera Mudiyansele Mudalihami	Garden	1	2	38
53	Panwelahena	(1) Jayasinghe Mudiyansele Ran Menika, (2) Ellen Georgiana Tennekoon Kumarihami of Werahera Walauwa, Kurunegala, (3) John Allen Tennekoon, Tower Hill, Kandy, (4) Dr. John Percival Reginald Tennekoon of Werahera Walauwa, Kurunegala, (5) Joseph Cyril Tennekoon, Bank Shroff, Colpetty, Colombo, (6) Mrs. E. G. Jayatileke Hulugalle of Colombo road, Kurunegala, (7) Mrs. F. T. Seneviratne, Kalutara, (8) Mrs. A. H. Abeyesekera, Mandapam Camp, South India, (9) Mrs. W. H. de Silva Jayasundera, Denagama Walauwa, Polgahawela, (10) Mrs. James Graham Kannangara, Spring, Baseline road, Colombo, (11) Mrs. V. E. de Silva Jayasundera, Werahera Walauwa, Kurunegala	Chena	0	3	14
54	Ehalagahamulawatta	(1) Hitihami Mudiyansele Kavanihami, (2) Jayasinghe Mudiyansele Ran Menika, both of Dematawa, (3) Samarappuli Henayalage Hethuwa Henaya of Hittarapola, (4) Randunu Patirannehelage Peiris Appu, (5) Kuruppu Arachchige Don Peiris of Magulagama in Yetikaha korale	Garden	1	3	6

Lot.	Name of Land.	Name of Applicant or Claimant.	Description.	Extent.		
				A.	R.	P.
55	Wewagawawatta	(1) Jayasinghe Mudiyanse, (2) ditto Kiri Mudiyanse, (3) ditto Ukku Menika of Dematawa, (4) Samarappuli Henayalage Hetuwa Henaya of Hittarapola	Garden	2	3	28
63	Hittinawatta	(1) Samarappulihenayalage Hetuwa Henaya of Hittarapola (2) Jayasinghe Mudiyanse, (3) ditto Punchappuhami, (4) ditto Menikhamy, (5) ditto Ran Menika, all of Dematawa, (6) ditto Ambara Hamy, (7) ditto Kiri Mudiyanse, both of Agarauda	do.	1	0	15
43	Bogahumulawatta	(1) Jayasinghe Mudiyanse, (2) Dematawa Kiri-yalage Menika, (3) Samarappuli Henayalage Hetuwa Henaya of Hittarapola	do.	0	0	6*
44	Do.	do.	do.	0	0	5*
45	Do.	(1) Jayasinghe Mudiyanse, (2) ditto Kiri Menika	do.	0	0	12*
59	Wewagawawatta	(1) Jayasinghe Mudiyanse, (2) ditto Kiri Mudiyanse, (3) ditto Ukku Menika of Dematawa, (4) Samarappuli Henayalage Hetuwa Henaya of Hittarapola	do.	0	0	22*

* For lease only.

Upset price up to Rs. 100 per acre. Further information regarding these lands can be obtained from the Land Settlement Officer, and plans of them from the Surveyor-General.

Colonial Secretary's Office,
Colombo, April 22, 1931.

B. H. BOURDILLON,
Colonial Secretary.

LAND ACQUISITION NOTICES.

HAVING been duly directed by the Governor, with the advice of the Executive Council, acting under the provisions of "The Land Acquisition Ordinance of 1876," section 6, to take order for the acquisition of the following land, required for a public purpose, namely, for the erection of a public latrine at Sea street, to wit:—

Lot.	Name of Land.	Description.	Preliminary plan No. 20,222. Village—Negombo.	Name of Claimant.	Extent.		
					A.	R.	P.
1	—	Seabeach (bare land)	Crown and Warunakulasuriyage	Agnesia Fernando and Warunakulasuriyage Clara Fernando of 3rd Sea street	0	0	2.51
2	Kongahawatta bearing assessment No. 147	Garden contains 13 coconut trees	Warnakulasuriyage	Agnesia Fernando and Warnakulasuriyage Clara Fernando of 3rd Sea street	0	0	17.80

I hereby give public notice, as required by section 7, that the Government proposes to take possession of the lands. All persons interested in the aforesaid lands are hereby required to appear personally or by agent before me at this office, on June 12, 1931, at 10 A.M., and to state the nature of their respective interests in the lands, and the amount and particulars of their claims to compensation for such interests.

The Kachcheri,
Colombo, April 21, 1931.

H. P. KAUFMANN,
Assistant Government Agent.

HAVING been duly directed by the Governor, with the advice of the Executive Council, acting under the provisions of "The Land Acquisition Ordinance of 1876," section 8, to take order for the acquisition of the following land, required for a public purpose, namely, for building one outdoor sub-station on the Northern Transmission Line, to wit:—

Lot.	Name of Land.	Description.	Preliminary plan No. 20,208. Village—Bolawalana.	Name of Claimant.	Extent.		
					A.	R.	P.
1	Madangahawatta alias Bakmi-gahawatta assessment No. 92	Garden contains 25 coconut trees, 1 jak tree and foundation of a building	Harambage	Lily Fernando and Susen Hewage Belin Fernando	0	0	27.31
2	Do.	Garden (swampy land) contains 14 coconut trees, 16 arecanut trees, and 1 kenda tree	do.	do.	0	0	19.87
3	Do.	Garden (swampy land) contains 6 coconut trees and 12 arecanut trees	do.	do.	0	0	7.34

I hereby give public notice, as required by section 7, that the Government proposes to take possession of the land. All persons interested in the aforesaid land are hereby required to appear personally or by agent before me at this office, on May 29, 1931, at 9.30 A.M., and to state the nature of their respective interests in the land, and the amount and particulars of their claims to compensation for such interests.

The Kachcheri,
Colombo, April 17, 1931.

H. P. KAUFMANN,
Assistant Government Agent.

HAVING been duly directed by the Governor, with the advice of the Executive Council, acting under the provisions of "The Land Acquisition Ordinance of 1876," section 6, to take order for the acquisition of the following land, required for a public purpose, namely, for dispensary building at Mitiyagoda, to wit:—

Lot.	Name of Land.	Description.	Preliminary plan No. 14,278. Village—Mitiyagoda.	Name of Claimant.	Extent.		
					A.	R.	P.
1	Kapuhawatta	Garden contains 2 coconut plants 6 months old, flower plants, 2 buildings, and part of well	M. C. de Silva of Ambalangoda	0	0	31.7	

I hereby give public notice, as required by section 7, that the Government proposes to take possession of the land. All persons interested in the aforesaid land are hereby required to appear personally or by agent before me at Galle Kachcheri, on May 22, 1931, at 2 P.M., and to state the nature of their respective interests in the land, and the amount and particulars of their claims to compensation for such interests.

The Kachcheri,
Galle, April 17, 1931.

G. S. WODEMAN,
Government Agent.

HAVING been duly directed by the Governor, with the advice of the Executive Council, acting under the provision of "The Land Acquisition Ordinance of 1876," section 6, to take order for the acquisition of the following land, required for a public purpose, namely, for a well site at Idamegama, to wit:—

Supplement No. 1 to final village plan No. 184. Village—Idamegama in Kumbalwela korale.

Lot.	Name of Land.	Description.	Name of Claimant.	Extent.		
				A.	R.	P.
22c1	Himbiliyagahahena	Chena contains a permanent well built with masonry by Government	Crown; lessee, Mr. K. B. Kadurugamuwa of Ella	0	0	2
22c2	Do.	Footpath	do.	0	0	4

I hereby give public notice, as required by section 7, that the Government proposes to take possession of the lands. All persons interested in the aforesaid lands are hereby required to appear personally or by agent before me at Badulla Kachcheri, on May 29, 1931, at 2 P.M., and to state the nature of their respective interests in the land, and the amount and particulars of their claims to compensation for such interests.

The Kacheheri,
Badulla, April 10, 1931.

E. T. MILLINGTON,
Government Agent.

LAND DEVELOPMENT NOTICES.

No. 78, Badulla District—Medawela West Village.

NOTICE is hereby given that an extent of about 18 acres of Crown land shown in the annexed sketch is available for development in economic products. The land is believed to be suitable for tea.

It is situated in close proximity to Passara Group, Ury Group, El Teb, and Blarneywatte estates. The approximate value of land with timber is Rs. 125 per acre.

Government is prepared to consider applications for the whole or portions of this land upon the ordinary 99 years' agricultural lease (Form G. A.—C27A). A scheme of survey into blocks of suitable sizes will be decided on after the applications have been received. The usual reservations will be left for streams, roads, &c., Applicants should state the number of acres they desire to take on lease. A deposit at the rate of Rs. 3 per acre should accompany each application. This deposit will be refunded if a lease is not offered to an applicant or will be taken as part of the premium if he purchases a lease.

It is proposed to restrict competition in the first instance to persons who have applied and deposited fees under this notice. Government does not, however, bind itself to accept any application and reserves the right at the sale of the leases to restrict bidding for lots under a certain size to certain classes of persons and to decide the number of lots or extent of land that may be taken up by any one applicant.

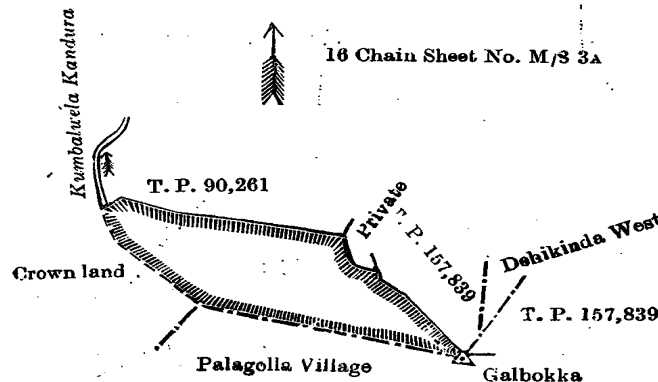
Applications for land under this notice should be addressed to the Government Agent, Uva, and will be received up to June 30, 1931.

Further information regarding this land may be obtained on application at the Badulla Kachcheri, where a plan of the land may be inspected.

Plans of the land on the 16-chain scale may be purchased from the Surveyor-General for Re. 1 each.

Controller of Revenue's Office,
Colombo, April 8, 1931.

W. T. STACE,
Acting Controller of Revenue.



LAND DEVELOPMENT NOTICE No. 78.

SKETCH OF
LAND AVAILABLE FOR DEVELOPMENT
IN ECONOMIC PRODUCTS
IN EXTENT ABOUT 18 ACRES
(SHADED AREA)
MEDAWELA WEST (UNSETTLED AREA)
PASSARA KORALE
YATIKINDA DIVISION
BADULLA DISTRICT
UVA

Scale of 16 Chains to an Inch.

NOTE.—Reservations will be left for roads, streams, &c.

No. 83, Badulla District—Uipenarawa Village.

NOTICE is hereby given that an extent of about 540 acres of Crown land shown in the annexed sketch is available for development in economic products. The land is believed to be suitable for tea.

It is situated in close proximity to Ury Group. The approximate value of land per acre with timber is Rs. 100, Rs. 95, and Rs. 125 for block A, Rs. 100, for blocks B and C, and Rs. 140 for block D.

Government is prepared to consider applications for the whole or portions of this land upon the ordinary 99 years' agricultural lease (Form G. A.—C 27A). A scheme of survey into blocks of suitable sizes will be decided on after the applications have been received. The usual reservations will be left for streams, roads, &c., Applicants should state the number of acres they desire to take on lease. A deposit at the rate of Rs. 3 per acre should accompany each application. This deposit will be refunded if a lease is not offered to an applicant or will be taken as part of the premium if he purchases a lease.

It is proposed to restrict competition in the first instance to persons who have applied and deposited fees under this notice. Government does not, however, bind itself to accept any application and reserves the right at the sale of the leases to restrict bidding for lots under a certain size to certain classes of persons and to decide the number of lots or extent of land that may be taken up by any one applicant.

Applications for land under this notice should be addressed to the Government Agent, Uva, and will be received up to June 30, 1931.

Further information regarding this land may be obtained on application at the Badulla Kachcheri, where a plan of the land may be inspected.

Plans of the land on the 16-chain scale may be purchased from the Surveyor-General for Re. 1 each.

Controller of Revenue's Office,
Colombo, April 8, 1931.

W. T. STACE,
Acting Controller of Revenue.

[For sketch see page 431.]

No. 84, Badulla District—Pallepanguwa Village.

NOTICE is hereby given that an extent of about 65 acres of Crown land shown in the annexed sketch is available for development in economic products. The land is believed to be suitable for tea.

It is situated in close proximity to Park Group. The approximate value of land with timber is Rs. 100. per acre.

Government is prepared to consider applications for the whole or portions of this land upon the ordinary 99 years' agricultural lease (Form G. A.—C 27A). A scheme of survey into blocks of suitable sizes will be decided on after the applications have been received. The usual reservations will be left for streams, roads, &c., Applicants should state the number of acres they desire to take on lease. A deposit at the rate of Rs. 3 per acre should accompany each application. This deposit will be refunded if a lease is not offered to an applicant or will be taken as part of the premium if he purchases a lease.

It is proposed to restrict competition in the first instance to persons who have applied and deposited fees under this notice. Government does not, however, bind itself to accept any application and reserves the right at the sale of the leases to restrict bidding for lots under a certain size to certain classes of persons and to decide the number of lots or extent of land that may be taken up by any one applicant.

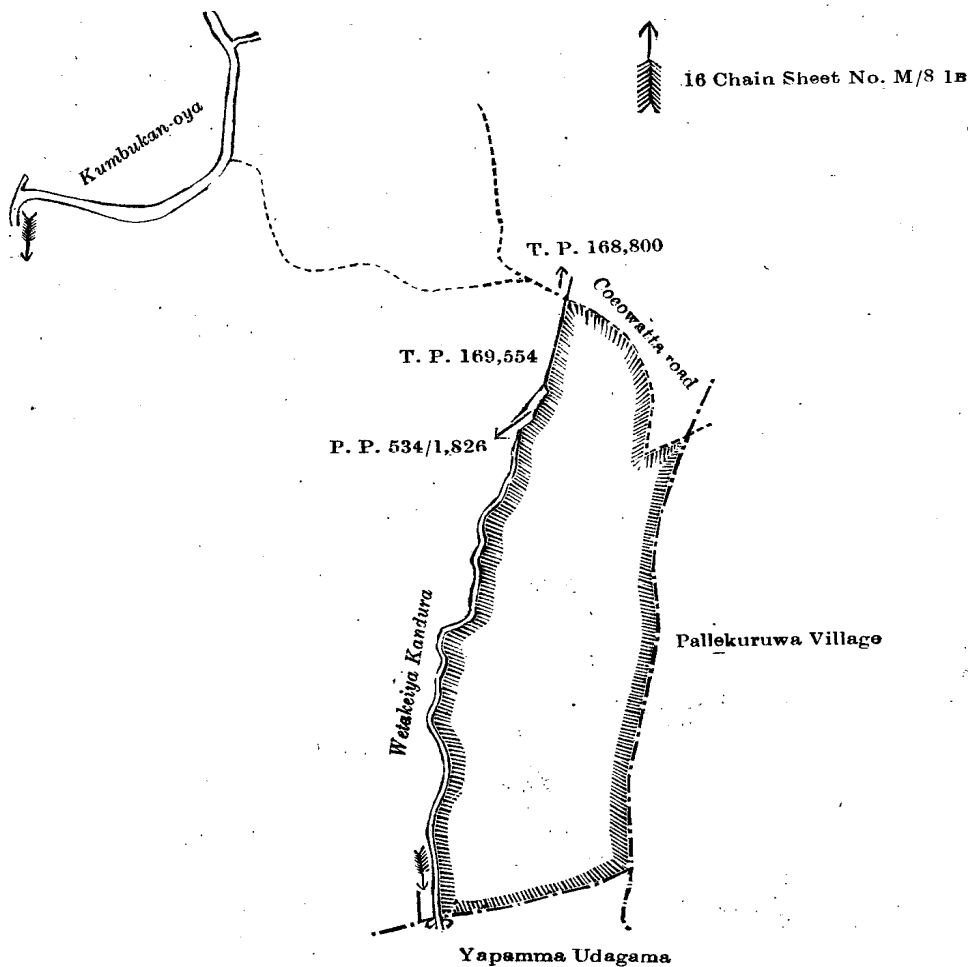
Applications for land under this notice should be addressed to the Government Agent, Uva, and will be received up to June 30, 1931.

Further information regarding this land may be obtained on application at the Badulla Kachcheri, where a plan of the land may be inspected.

Plans of the land on the 16-chain scale may be purchased from the Surveyor-General for Re. 1 each.

Controller of Revenue's Office,
Colombo, April 8, 1931.

W. T. STACE,
Acting Controller of Revenue.

**LAND DEVELOPMENT NOTICE No. 84.**

SKETCH OF
LAND AVAILABLE FOR DEVELOPMENT
IN ECONOMIC PRODUCTS
IN EXTENT ABOUT 65 ACRES
(SHADED AREA)
PALLEFANGUWA VILLAGE
(UNSETTLED AREA)
PATTIPOLA KORALE
YATIKINDA DIVISION
BADULLA DISTRICT
UVA

Scale of 16 Chains to an Inch.

NOTE.—Reservations will be left for roads, streams, &c.

No. 85, Badulla District—Gerendiella Village.

NOTICE is hereby given that an extent of about 145 acres of Crown land shown in the annexed sketch is available for development in economic products. The land is believed to be suitable for tea.

It is situated in close proximity to El Teb estate. The approximate value of land per acre with timber is Rs. 125 for block A and Rs. 80 and Rs. 120 for block B.

Government is prepared to consider applications for the whole or portions of this land upon the ordinary 99 years' agricultural lease (Form G. A.—C 27A). A scheme of survey into blocks of suitable sizes will be decided on after the applications have been received. The usual reservations will be left for streams, roads, &c. Applicants should state the number of acres they desire to take on lease. A deposit at the rate of Rs. 3 per acre should accompany each application. This deposit will be refunded if a lease is not offered to an applicant or will be taken as part of the premium if he purchases a lease.

It is proposed to restrict competition in the first instance to persons who have applied and deposited fees under this notice. Government does not, however, bind itself to accept any application and reserves the right at the sale of the leases to restrict bidding for lots under a certain size to certain classes of persons and to decide the number of lots or extent of land that may be taken up by any one applicant.

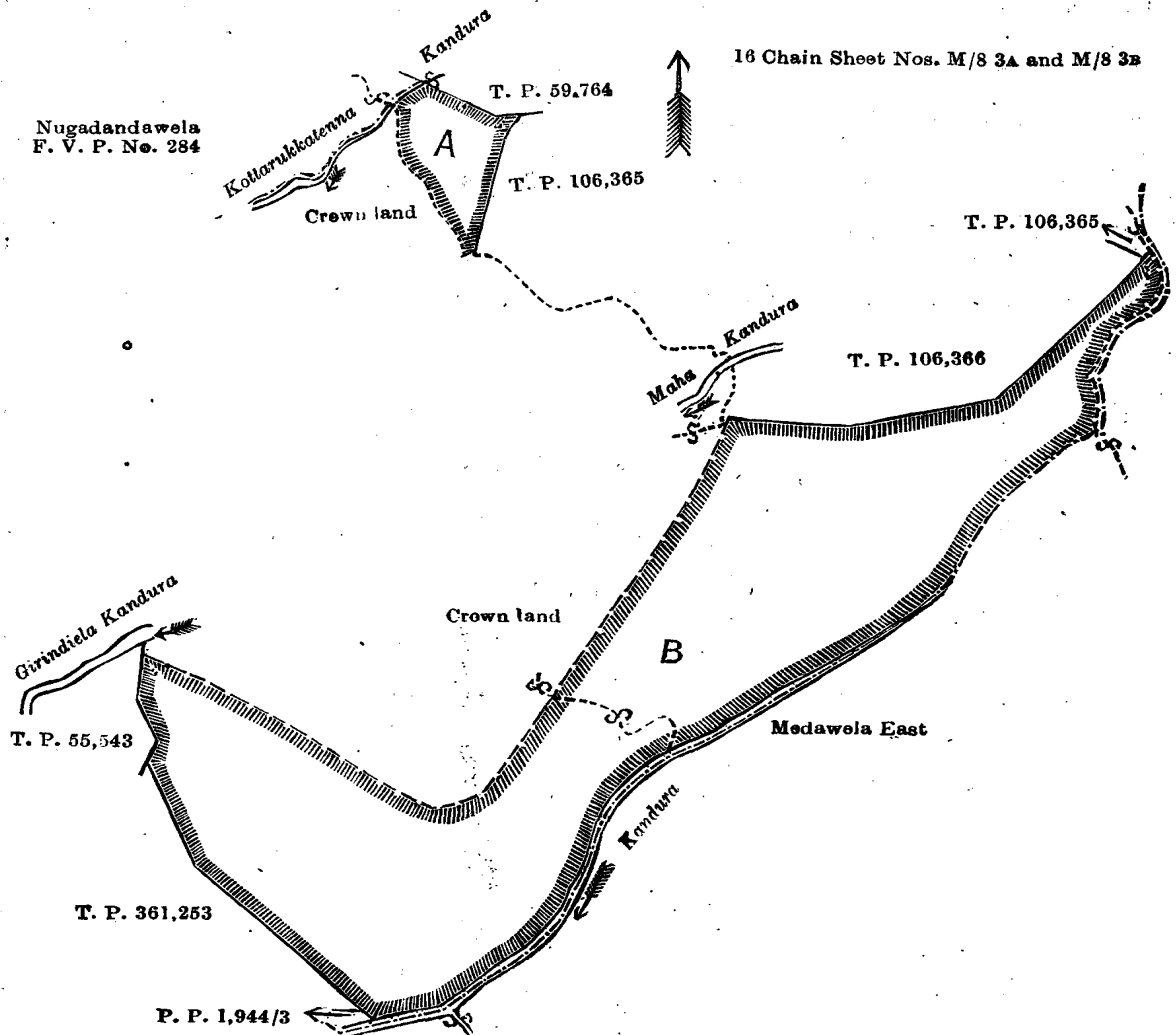
Applications for land under this notice should be addressed to the Government Agent, Uva, and will be received up to June 30, 1931.

Further information regarding this land may be obtained on application at the Badulla Kachcheri, where a plan of the land may be inspected.

Plans of the land on the 16-chain scale may be purchased from the Surveyor-General for Re. 1 each.

Controller of Revenue's Office,
Colombo, April 8, 1931.

W. T. STACE,
Acting Controller of Revenue.



LAND DEVELOPMENT NOTICE No. 85.

SKETCH OF
LAND AVAILABLE FOR DEVELOPMENT
IN ECONOMIC PRODUCTS
IN EXTENT ABOUT 145 ACRES
(SHADED AREA)
GERENDIELLA VILLAGE
(UNSETTLED AREA)
PASSARA KORALE
YATIKINDA DIVISION
BADULLA DISTRICT
UVA

Scale of 16 Chains to an Inch.

NOTE.—Reservations will be left for reads, streams, &c.

	Approximate Extent in Acres.
A	7
B	138

No. 86, Badulla District—Yapamma Udagama Village.

NOTICE is hereby given that an extent of about 300 acres of Crown land shown in the annexed sketch is available for development in economic products. The land is believed to be suitable for tea.

It is situated in close proximity to Yapamma and Kehelwatta estates. The approximate value of land per acre with timber is Rs. 125 for block A, Rs. 90 for the northern portion of block B, and Rs. 125 for the south-eastern portion of block B, Rs. 100 for block C and D, and Rs. 125 for block E.

Government is prepared to consider applications for the whole or portions of this land upon the ordinary 99 years' agricultural lease (Form G. A.—C 27A). A scheme of survey into blocks of suitable sizes will be decided on after the applications have been received. The usual reservations will be left for streams, roads, &c. Applicants should state the number of acres they desire to take on lease. A deposit at the rate of Rs. 3 per acre should accompany each application. This deposit will be refunded if a lease is not offered to an applicant or will be taken as part of the premium if he purchases a lease.

It is proposed to restrict competition in the first instance to persons who have applied and deposited fees under this notice. Government does not, however, bind itself to accept any application and reserves the right at the sale of the leases to restrict bidding for lots under a certain size to certain classes of persons and to decide the number of lots or extent of land that may be taken up by any one applicant.

Applications for land under this notice should be addressed to the Government Agent, Uva, and will be received up to June 30, 1931.

Further information regarding this land may be obtained on application at the Badulla Kachcheri, where a plan of the land may be inspected.

Plans of the land on the 16-chain scale may be purchased from the Surveyor-General for Re. 1 each.

Controller of Revenue's Office,
Colombo, April 8, 1931.

W. T. STACE,
Acting Controller of Revenue.

[For sketch see page 432.]