



THE

CEYLON GOVERNMENT GAZETTE

No. 8,145 — FRIDAY, SEPTEMBER 13, 1935.

Published by Authority.

PART I.—GENERAL.

(Separate paging is given to each Part in order that it may be filed separately.)

	PAGE		PAGE
Proclamations by the Governor	1262	“ Excise Ordinance ” Notices	—
Appointments by the Governor	1262	Sales of Toll and Other Rents	—
Appointments, &c., of Registrars	1264	Municipal Council Notices	1278
Government Notifications	1264	Local Government Notices	1279
Revenue and Expenditure Returns	—	Trade Mark Notifications	1280
Currency Commissioners’ Notices	—	Road Committee Notices	1281
Notices calling for Tenders	1268	Notices to Mariners	—
Sales of Unclaimed and Unserviceable Articles, &c. ..	1269	Patents Notifications	—
Unofficial Announcements	1270	Meteorological Returns	—
Miscellaneous Departmental Notices	1276	Books registered under Ordinance No. 1 of 1885 ..	—

* PRINTED AT THE CEYLON GOVERNMENT PRESS, COLOMBO.

PROCLAMATIONS.

M/H Y 3998/35

BY HIS EXCELLENCY THE OFFICER
ADMINISTERING THE GOVERNMENT.

A PROCLAMATION.

F. G. TYRRELL.

KNOW Ye that by virtue of the powers vested in the Governor by section 6 (1) of the Cemeteries and Burials Ordinance, 1899, and by Article 93 of the Ceylon (State Council) Order in Council, 1931, We, the Officer Administering the Government of Ceylon, do by this Proclamation establish from the date hereof a general cemetery on the land described in Schedule A hereto for the burial or cremation of the dead within the limits specified and defined in Schedule B hereto.

And We do further under section 6 (3) wholly exempt the general cemetery so established from the operation of sections 11, 16, 17, and 24 of the Ordinance.

By His Excellency's command,

G. M. RENNIE,
Secretary to the Officer Administering
the Government.

Colombo, September 9, 1935.

GOD SAVE THE KING.

SCHEDULE A.

An allotment of land called Umirittivu situated in Marutadichehenai village, Koddidiyar pattu, Northern Division, Trincomalee District, Eastern Province; bounded on the north by T. P. 249,324, south by T. P. 249,982, east by Crown land and Karachehi, west by Crown land; and containing in extent approximately 2 acres.

SCHEDULE B.

Marutadichehenai village aforesaid; bounded on the north by the village limit of Sampur, south by the village limit of Pallikudiyiruppu, east by the village limits of Ilakkantai and Malaimuntal, west by the village limit of Kaddaiparichchan, and the Koddidiyar Bay.

M/H Y 3072

BY HIS EXCELLENCY THE OFFICER
ADMINISTERING THE GOVERNMENT

A PROCLAMATION.

F. G. TYRRELL.

KNOW Ye that in pursuance of the powers vested in the Governor by section 6 (1) of the Cemeteries and Burials Ordinance, 1899, and by Article 93 of the Ceylon (State Council) Order in Council, 1931, We, the Officer Administering the Government of Ceylon, do by this Proclamation revoke the Proclamation dated September 15, 1933, published in *Gazette* No. 8,007 of September 22, 1933, and establish from the date hereof a general cemetery on the land described in Schedule A hereto for the burial or cremation of the dead within the limits specified and defined in Schedule B hereto.

And We do further under section 6 (3) wholly exempt the general cemetery so established from the operation of sections 11, 16, 17, and 24 of the above Ordinance.

By His Excellency's command,

G. M. RENNIE,
Secretary to the Officer Administering
the Government.

Nuwara Eliya, September 7, 1935.

GOD SAVE THE KING.

SCHEDULE A.

Lot 1 in Preliminary Plan No. 20,014.

An allotment of land called Wewahena, situated in Thumbovila village in Palle pattuwa, Salpiti korale, Colombo District, Western Province.

Boundaries:—

North by Badalgewatta *alias* Dimingalewatta claimed by K. Baron Appu, M. C. de Costa, and K. Don Peiris.

East by road from Wewala to Bokundara.

South by Delgahawatta claimed by K. Don Cornelis and M. C. de Costa.

West by Dolewatta *alias* Kahatagahawatta claimed by P. D. Cornelis Appu.

Extent: 2 acres and 22 perches.

SCHEDULE B.

Wewala, Thumbovila, Bokundara, Jalgoda, and Mampe villages in Palle pattuwa aforesaid:—

Bounded on the—

North by the village limits of Werahera and Katuwawala.

East by the village limits of Niwantidiya, Kaliammahara, Makuluduwa, Mawittara, and Demaladuwa

South by the village limits of Batakettara, Kolamuna, Suwarapola, and the Bolgoda Lake.

West by the Bolgoda Lake.

APPOINTMENTS, &c.

No. 432 of 1935.

HIS EXCELLENCY THE OFFICER ADMINISTERING THE GOVERNMENT has been pleased to make the following appointments:—

J 85/34

Mr. L. JAYASUNDERA, Cadet, Kegalla Kachcheri, to act, in addition to his own duties, as Office Assistant, Kegalla Kachcheri, from September 1 to October 31, 1935.

J 85/34

Mr. J. D. ABEYWIRA, Chief Clerk, Kegalla Kachcheri, to be, in addition to his own duties, Extra Office Assistant, Kegalla Kachcheri, from September 1 to October 31, 1935.

J 34/35

Mr. D. G. L. MISSO, Cadet, Badulla Kachcheri, to be, in addition to his own duties, Additional Police Magistrate, Badulla, from September 13, 1935, until further orders.

I 152/35

Mr. C. W. NICHOLAS to be Superintendent of Excise, City Circle, with effect from August 26, 1935.

I 152/35

Mr. D. V. ATAPATTU to be Superintendent of Excise Colombo Circle, with effect from August 26, 1935.

By His Excellency's command,

M. M. WEDDEBURN,
Chief Secretary's Office, Acting Chief Secretary.
Colombo, September 10, 1935.

No. 433 of 1935.

J 92/35

HEADS of Departments are hereby authorized to accept the signature of Mr. G. WICKREMESINGHE, Chief Clerk, Colombo Kachcheri, on behalf of the Government Agent, Western Province, from September 9 to 14, 1935.

By His Excellency's command,

M. M. WEDDEBURN,
Chief Secretary's Office, Acting Chief Secretary.
Colombo, September 5, 1935.

No. 434 of 1935.

HIS EXCELLENCY THE OFFICER ADMINISTERING THE GOVERNMENT has been pleased to make the following appointments:—

K 119/35

Mr. N. M. BHARUCHA to be, in addition to his own duties, an Additional District Judge, Kalutara, on September 10, 1935, to enable judgment to be delivered in D. C., Kalutara, case No. 17,747.

C 391/29

Mr. N. M. BHARUCHA to be, in addition to his own duties, an Additional District Judge, Kalutara, on September 30 and October 1, 1935, to hear D. C., Kalutara, civil case No. 18,108.

K 132/35

Mr. R. M. GYBBON-MONYPENNY to be, in addition to his own duties, an Additional District Judge, Nuwara Eliya, on September 13, 1935, to enable judgment to be delivered in D. C., Nuwara Eliya, case No. 1,698.

K 187/35

Mr. A. D. JAYASUNDERA to act as Additional District Judge, Additional Commissioner of Requests, and Additional Police Magistrate, Galle, during the absence of Mr. T. WEERARATNE, from September 9 to 11, 1935.

K 147/35

F 104/33

Mr. G. P. KEUNEMAN to act as District Judge, Additional Commissioner of Requests and Additional Police Magistrate, Matara; and Additional District Judge, Tangalla, during the absence of Mr. C. E. DE PINTO, from September 20 to 23, 1935.

Mr. A. H. M. ISMAIL to be an Additional Crown Counsel for the Island from September 9 to 14, 1935, or until further orders.

* K 137/35

Mr. L. G. POULIER to act as District Judge, Commissioner of Requests, and Police Magistrate, Tangalla, during the absence of Mr. R. R. SELVADURAU, on September 15, 16, and 30 and on October 1, 1935, or until the resumption of duties by that officer.

By His Excellency's command,
J. W. R. ILANGAKOON,
Acting Attorney-General.
Attorney-General's Chambers,
Colombo, September 10, 1935.

CF 47/29

Mr. K. KANAKASABAI to act as an Additional District Judge, an Additional Commissioner of Requests, and an Additional Police Magistrate, Jaffna, during the absence of Mr. C. COOMARASWAMY, from September 9 to 28, 1935.

No. 435 of 1935.

K 92/34

Notice No. 417 of 1935 appearing in *Gazette* No. 8,142 dated August 30, 1935, is cancelled, in so far as it relates to the appointment of Mr. K. KANAKASABAI to act as an Additional District Judge, an Additional Commissioner of Requests, and an Additional Police Magistrate, Jaffna, during the absence of Mr. C. COOMARASWAMY, from September 6 to 22, 1935.

NOTICE No. 136 of 1931 appearing in *Government Gazette* No. 7,840 of April 1, 1931, is cancelled in so far as it relates to the appointment of Mr. J. F. H. BURTON to be a Justice of the Peace and Unofficial Police Magistrate for the judicial district of Nuwara Eliya.

By His Excellency's command,
J. W. R. ILANGAKOON,
Acting Attorney-General.
Attorney-General's Chambers,
Colombo, September 9, 1935.

Mr. A. L. SAVUNDRANAYAGAM to act as District Judge, Commissioner of Requests, and Police Magistrate, Mannar, from September 8 to 11, 1935, during the absence of Mr. D. C. R. GUNAWARDENA.

K 169/35

No. 436 of 1935.

CF 47/29

Mr. V. RAMASWAMY to act as District Judge, Commissioner of Requests, and Police Magistrate, Anuradhapura, during the absence of Mr. J. WILMOT PERERA, from September 11 to 17, 1935.

CF 91/29

NOTICE No. 417 of 1935 appearing in *Gazette* No. 8,142 dated August 30, 1935, is cancelled in so far as it relates to the appointment of Mr. S. RAJARATNAM to act as an Additional District Judge, an Additional Commissioner of Requests, and an Additional Police Magistrate, Jaffna, during the absence of Mr. C. COOMARASWAMY, from September 2 to 5, 1935.

Mr. M. C. F. POTGER to act as District Judge, Badulla; and Commissioner of Requests and Police Magistrate, Badulla-Haldummulla, during the absence of Mr. N. M. BHARUCHA, from September 29 to October 2, 1935.

By His Excellency's command,
J. W. R. ILANGAKOON,
Acting Attorney-General.
Attorney-General's Chambers,
Colombo, September 3, 1935.

K 145/35

Mr. C. F. DHARMARATNE to act as District Judge, Commissioner of Requests, and Police Magistrate, Ratnapura; and Additional District Judge, Avissawella, during the absence of Mr. L. H. DE ALWIS, from September 15 to 17, 1935.

No. 437 of 1935.

Mr. W. DRIEBERG to act as District Judge, Commissioner of Requests, and Police Magistrate, Avissawella, on September 7 and 8, 1935.

Mr. N. RAMACHANDRAN to be Additional Commissioner of Requests, Colombo, on September 16, 1935, to enable judgment to be delivered in C. R., Colombo, case No. 5,697.

K 199/35

Mr. M. Y. SALLY to be an Additional Commissioner of Requests and Police Magistrate, Matale; an Additional Commissioner of Requests and Police Magistrate, Dumbara; and an Additional District Judge, Kandy, on September 12 and 13, 1935.

HIS EXCELLENCY THE OFFICER ADMINISTERING THE GOVERNMENT has been pleased, under section 120 of the Criminal Procedure Code, 1898, to appoint Mr. RATENA MALALA BANDARALAGE TIKIRI BANDA BANDARA to be an Inquirer for Gantihe korale in Wannu hatpattu of Kurunegala District, North-Western Province, while holding the office of Korala of that korale, with effect from September 5, 1935.

2. His Excellency has also been pleased, under section 365 (1) of the Criminal Procedure Code, to grant him authority to order post-mortem examination when necessary.

Mr. G. N. TISSEVERESINGHE to be an Additional Commissioner of Requests and an Additional Police Magistrate, Batticaloa, on September 18, 1935.

K 104/35

By His Excellency's command,
J. W. R. ILANGAKOON,
Acting Attorney-General.
Attorney-General's Chambers,
Colombo, September 5, 1935.

CF 28/29

Mr. F. A. C. TIRIMANNE to be an Additional Police Magistrate, Panadure, on September 7, 1935, to try P. C., Panadure, cases Nos. 33,099 and 32,535.

CF 28/29

Mr. F. A. C. TIRIMANNE to be an Additional Police Magistrate, Panadure, on September 9, 1935, to try P. C., Panadure, case No. 33,503.

K 114/35

Mr. E. C. RATNAIKE to be an Additional Police Magistrate, Gampaha, on September 6, 1935, to enable him to record the evidence of Mr. D. A. LEANAGE in P. C., Gampaha, case No. 35,504.

CF 47/29

Mr. V. JOSEPH to be an Additional Police Magistrate, Jaffna, Kayts, and Mallakam, on September 14, 1935, to hear P. C., Jaffna, cases Nos. 5,556, 5,555, and 6,058.

HIS EXCELLENCY THE OFFICER ADMINISTERING THE GOVERNMENT has been pleased, under section 120 of the Criminal Procedure Code, 1898, to appoint Mr. DON CAROLIS WIJESSEKERA HANTI to act, in addition to his own duties, as Inquirer for Beralapanatara, in the District of Matara, during the absence of Mr. R. K. HENRY DE SILVA, from September 1 to December 31, 1935.

By His Excellency's command,
J. W. R. ILANGAKOON,
Acting Attorney-General.
Attorney-General's Chambers,
Colombo, September 4, 1935.

No. 439 of 1935.

K 134/34

HIS EXCELLENCY THE OFFICER ADMINISTERING THE GOVERNMENT has ordered the termination of the appointment of Mr. MADANA HITI BANDARALAGE PUNCHI BANDA KIRIMETIYAWA as Inquirer for Gantihe korale, in Wannu hatpattu of the Kurunegala District, with effect from September 4, 1935.

By His Excellency's command,
J. W. R. LANGAKOON,
Acting Attorney-General.

Attorney-General's Chambers,
Colombo, September 5, 1935.

APPOINTMENTS, &c., OF REGISTRARS.

THE following appointment made under the proviso to sub-section (3) of section 2 of Ordinance No. 23 of 1927 is hereby notified:—

BENTOTAPATRANAGE EDWARD DE SILVA to act as Additional Registrar of Lands, Colombo, for eight days from August 28, 1935, during the absence of the Additional Registrar, T. DE S. ABEYWICKREMA, on other duty.

Registrar-General's Office, J. C. W. ROCK,
Colombo, September 10, 1935. Registrar-General.

GOVERNMENT NOTIFICATIONS.

N 53/34

THE DEFENCE FORCE ORDINANCE, 1910.

REGULATION under sections 9 and 12 of the Defence Force Ordinance, 1910, made by the Officer Commanding the Troops after consultation with the Commandant, and approved by His Excellency the Officer Administering the Government of Ceylon.

By His Excellency's command,

Chief Secretary's Office, M. M. WEDDERBURN,
Colombo, September 3, 1935. Acting Chief Secretary.

REGULATION.

The Ceylon Defence Force Regulations, published in the *Gazette* of August 24, 1934, as last amended by notification published in the *Gazette* of August 2, 1935, are hereby further amended in regulation 398—

- (1) by the insertion immediately after the letters "C. M. R.," of the letters "C. L. I.,"; and
- (2) by the omission of the letters "C. L. I.," occurring immediately after the letters "C. E.,".

F 388/35

IT is hereby notified that the following extra candidate has been selected for admission to Class II. of the General Clerical Service from clerks in Government Service who failed to secure places in open competition at the examination held in May, 1935:—

De Silva, A. N. D. W.—The Kachecheri, Trincomalee.

By His Excellency's command,

M. M. WEDDERBURN,
Chief Secretary's Office, Acting Chief Secretary.
Colombo, September 12, 1935.

PN 137/29

IN term of section 24 of the Minutes on Pensions dated February 5, 1934, it is hereby notified that the under-mentioned officer, seconded for service, will be allowed to count the period of his temporary employment for pension purposes:—

Name: Mr. A. J. P. L. Ramenaden.

Pensionable appointment: Stenographer, Ministry of Local Administration.
Seconded service: Stenographer to the Commissioner for Relief.

By His Excellency's command,

C. H. COLLINS,
Acting Financial Secretary.

General Treasury,
Colombo, September 5, 1935.

PN 137/29

IN terms of section 24 of the Minutes on Pensions dated February 5, 1934, it is hereby notified that the under-mentioned officer, seconded for service, will be

allowed to count the period of her temporary employment for pension purposes:—

Name: Miss E. Jayasuriya.

Pensionable appointment: Nurse, Department of Medical and Sanitary Services.

Seconded service: Public Health Nurse.

By His Excellency's command,

C. H. COLLINS,
General Treasury, Acting Financial Secretary.
Colombo, September 5, 1935.

M.L.A./G. 802

THE VILLAGE COMMUNITIES ORDINANCE,

No. 9 OF 1924.

Order.

IN pursuance of the powers vested in the Governor by section 14A of the Village Communities Ordinance, No. 9 of 1924, I, Francis Graeme Tyrrell, Officer Administering the Government of Ceylon, do with the advice of the Executive Committee of Local Administration by this Order divide the subdivisions of the Chief Headman's division of Alutkuru korale south of Colombo District, in the Western Province, specified in Schedule I. hereunder into wards with the local limits defined in Schedule II.

F. G. TYRRELL,

Officer Administering the Government.

Nuwara Eliya,
September 6, 1935.

SCHEDULE I.

Alutkuru Korale South.

Gampaha subdivision.

Wattala subdivision.

Kanuwana subdivision.

SCHEDULE II.

Gampaha Subdivision.

Wards.	Areas comprising Villages and Hamlets.	No. of Police Vidane's Division.
Ward No. 1.	Niwandama ..	207
Ward No. 2.	Yakkaduwa ..	207
Ward No. 3.	Midellawita ..	208
	Paththinipitiya ..	208
	Bollate ..	209
Ward No. 4.	Bulugahagoda ..	210
	Wewelagare ..	210
Ward No. 5.	Batagama North ..	211
	Indiwinna ..	211
Ward No. 6.	Walpola ..	212
Ward No. 7.	Polpitimukalana ..	212
Ward No. 8.	Narangodapaluwa ..	213
Ward No. 9.	Batuwatta ..	213
Ward No. 10.	Meddegoda ..	214
	Galahitiyawa ..	215
Ward No. 11.	Horagolla ..	216
	Hambagama ..	216
	Tibbotugoda ..	216
Ward No. 12.	Mabima ..	217
	Welikada ..	217
	Gonagaha ..	219
	Panthenigoda ..	219
	Megoda Tammita ..	219
Ward No. 13.	Makewita ..	218
Ward No. 14.	Kirindiwita ..	220
	Kotagedera ..	220
	Kekulangoda ..	220
	Ambanwita ..	220
Ward No. 15.	Makilangamuwa ..	221
	Ratmalawita ..	221
Ward No. 16.	Akarawita ..	222
	Gampaha Pahalagama ..	222
Ward No. 17.	Gampaha Medagama ..	223
	Gampaha Ithalagama ..	224
<i>Wattala Subdivision.</i>		
Ward No. 1.	Pamunugama ..	164
Ward No. 2.	Mahawatte ..	164
Ward No. 3.	Bopitiya ..	165
Ward No. 4.	Weliketiyawa ..	165
Ward No. 5.	Pulluhena ..	165
Ward No. 6.	Nugape ..	166
Ward No. 7.	Uswetakeiyawa ..	167
Ward No. 8.	Parana Ambalama ..	167
Ward No. 9.	Epamulla ..	167
Ward No. 10.	Palliyawatta ..	168
Ward No. 11.	Hekitta ..	169
Ward No. 12.	Timbirigasyaya ..	170
Ward No. 13.	Kerawalapitiya ..	171
Ward No. 14.	Matagoda ..	171
Ward No. 15.	Hendala ..	172

Wards.	Areas comprising Wards : Villages and Hamlets.	No. of Police Vidane's Division.
Ward No. 16.	Peliyagoda pattiya (that portion of Peliyagoda pattiya lying to the west of the Railway line from Colombo to Kandy)	173
Ward No. 17.	Peliyagoda pattiya (that portion of Peliyagoda pattiya lying to the east of the Railway line from Colombo to Kandy and of the Kelaniya Railway Station road)	173
Ward No. 18.	Peliyagoda pattiya (that portion of Peliyagoda pattiya lying to the west of Kelaniya Railway Station road)	173
Ward No. 19.	Peliyagodawatta .. 174 Peliyagoda Badahelawatta .. 174	
<i>Kanuwana Subdivision.</i>		
Ward No. 1.	Mattumagala .. 177 Magamma .. 177 Keregepokuna .. 177	
Ward No. 2.	Mahabage .. 178	
Ward No. 3.	Elapitiwela .. 179 Galudupita .. 179 Halanduruwa .. 179	
Ward No. 4.	Horape .. 180	
Ward No. 5.	Ragama (all that area of Ragama lying to the north of the Colombo-Kandy Railway line and east of Ragama-Negombo Railway line) .. 181	
Ward No. 6.	Ragama (all that area of Ragama lying to the south of Ragama-Kandy Railway line and north of Ragama-Kadawata P. W. D. road) .. 181	
Ward No. 7.	Ragama (all that remaining area of Ragama lying to the west of Ragama-Negombo Railway line and the area south of Ragama-Kadawata road) .. 181	
Ward No. 8.	Welisara .. 182	
Ward No. 9.	Nagoda .. 183	
Ward No. 10.	Kandana .. 184	
Ward No. 11.	Hapugoda .. 185 Batagama South .. 185	
Ward No. 12.	Rilaula .. 186 Nedurupitiya .. 187	
Ward No. 13.	Kalaeliya .. 188 Wewala .. 189	
Ward No. 14.	Weligampitiya (part to the west of Colombo-Negombo road) .. 190	All that portion of division 190 lying to west of the Colombo-Negombo road
Ward No. 15.	Indiwitiya .. 190 Maeliya .. 190 Weligampitiya (part to the east of Colombo-Negombo road) .. 190	
Ward No. 16.	Kanuwana .. 191	
Ward No. 17.	Tudella .. 192	
Ward No. 18.	Delature .. 193 Tarakuliya .. 193	
Ward No. 19.	Dandugama (all that portion of division 194 lying to the west of Colombo-Negombo road) .. 194	
Ward No. 20.	Dandugama (all that portion of division 194 lying to the east of Colombo-Negombo road) .. 194	
Ward No. 21.	Kudahakapola North .. 195 Kudahakapola South .. 196	
Ward No. 22.	Udammita .. 197	
Ward No. 23.	Alawatupitiya .. 198 Dambadure .. 198 Kebellagodawela .. 198	
Ward No. 24.	Raddoluwa .. 199	
Ward No. 25.	Tempola .. 200 Wettewa .. 200 Mutuwadiya .. 201 Kuswala .. 202	
Ward No. 26.	Kotarupe .. 203 Ganepola .. 203	
Ward No. 27.	Kotugoda .. 204	
Ward No. 28.	Ekalakurunduwatta .. 205	
Ward No. 29.	Ekala .. 206 Megodabolanda .. 206	

B 557/35

THE EXCISE ORDINANCE, No. 8 OF 1912.

IT is hereby notified that His Excellency the Officer Administering the Government has directed, under section 7 (g) of the Excise Ordinance, No. 8 of 1912, that the name of Mr. Konara Mudiyanseleage Pinhamy, Chairman, Village Committee, Yatipalata, be deleted from the list of Unofficial Excise Officers appointed by notification in the *Gazette* No. 8,017 of November 10, 1933.

G. C. S. COREA,
Acting Minister for Home Affairs.

Ministry of Home Affairs,
Colombo, September 9, 1935.

THE MOTOR CAR ORDINANCE, 1927.

REGULATIONS for the urban area within the administrative limits of the Weligama Urban District Council, made by the Officer Administering the Government of Ceylon in pursuance of the powers vested in the Governor by sections 58 and 59 of the Motor Car Ordinance, 1927, and by Article 93 of the Ceylon (State Council) Order in Council, 1931.

MOHD. MACAN MARKAR,
Minister for Communications and Works.

Colombo, September 9, 1935.

REGULATIONS.

1. The roads enumerated in column 1 of the schedule hereto are hereby declared to be suitable for use by any omnibus or lorry. Provided that with regard to each such road the maximum weight of such omnibus or lorry shall not exceed the weight specified in the corresponding entry in column 2 of the schedule.

2. No person shall use an omnibus or a lorry within this urban area on any road other than those in the foregoing regulation specified: provided, however, that any road hereby prohibited may be used—

(a) by any omnibus not carrying passengers or any lorry not carrying goods, for the purpose of entering or leaving a garage to which such road is the only means of access;

(b) by any omnibus or lorry with a special permit issued by the Chairman for the purpose of removing furniture or household goods to or from a house standing on such road;

(c) by any service lorry not exceeding 1 ton in weight when fully loaded and equipped, a service lorry for the purpose of these regulations being defined as a lorry maintained and employed by any trading firm or solely for the purpose of delivering parcels or goods to customers;

(d) by any service lorry, exceeding 1 ton but not exceeding 1½ tons in weight, in respect of which an annual fee of Rs. 25 has been paid and a permit in that behalf obtained from the Chairman.

3. No omnibus or lorry shall be driven at a greater speed than 12 miles per hour on any street, road, or thoroughfare within this urban area.

4. Motor cars, other than omnibuses or lorries, shall not be driven at a greater speed than 15 miles per hour on any street, road, or thoroughfare within this urban area.

Schedule.

Road	Column 1.	Column 2.
No.	Authority.	Tons.
1	P. W. D. .. Galle-Matara road from U. D. C. limits, Kumbalgama, to U. D. C. limits, Pelena ..	6
2	P. W. D. .. Weligama-Telijjawila road from Sappukadde junction to U. D. C. limits near Kadawatta bridge ..	4
3	P. W. D. .. Approach road to Goods Shed, Weligama ..	6
4	P. W. D. .. Approach road to Railway Station, Weligama ..	6

THE IRRIGATION ORDINANCE, No. 45 OF 1917.

Scheme for the Improvement of Village Irrigation Works.

SCHEME in accordance with the provisions of Chapter VI. of the Irrigation Ordinance, No. 45 of 1917, approved under section 12 (1) (b) at a meeting duly held on June 29, 1935, by the prescribed majority of the proprietors within the irrigable area of the Moderawilla Salt Water Exclusion Scheme irrigation work in the Kalutara District, and sanctioned by the Officer Administering the Government by virtue of the powers vested in him by section 45 of the aforesaid Ordinance, and by Article 93 of the Ceylon (State Council) Order in Council, 1931.

D. S. SENANAYAKE,
Minister for Agriculture and Lands.

Colombo, September 9, 1935.

SCHEME.

1. Name and description of work : Moderawilla tract—drainage sluice and system of collecting drains for exclusion of salt water—situated $1\frac{1}{2}$ miles east of $18\frac{1}{2}$ milestone on the Colombo-Galle road and on the right bank of Talpitiya flood outlet.

2. Extent and nature of lands irrigable under the scheme :—

Private lands under cultivation	..	200 acres approximately
Private lands not under cultivation	..	—
Crown lands under cultivation	..	—
Crown lands not under cultivation	..	—

3. Terms agreed upon—

(1) The construction of the following items of the necessary work, namely :—

- A salt water exclusion bund,
- A drainage sluice, and
- A system of collecting drains,

up to the estimated cost of approximately Rs. 8,900 is undertaken by the Government.

(2) In consideration of the aforesaid undertaking on the part of the Government the proprietors on their part agree to repay to the Government a sum of Rs. 1,000 as a contribution to the cost, incurred by the Government in the construction of the items of work aforesaid, by a construction rate of rupee one per acre per annum for a period of five years from the date of completion of the irrigation work or until the said sum has been repaid.

(3) The proprietors further agree to contribute, after the completion of the work, all labour required for its maintenance and repair, free of all charges.

(4) The proprietors further agree that in the event of any default on the part of any of them in contributing any uncommutable labour due under this scheme, the Assistant Government Agent may cause such labour to be performed by any other person and recover the cost thereof in the manner prescribed in Chapter VIII. of the Ordinance.

THE IRRIGATION ORDINANCE, No. 45 OF 1917.

Scheme for the Improvement of Village Irrigation Works.

SCHEME in accordance with the provisions of Chapter VI. of the Irrigation Ordinance, No. 45 of 1917, approved under section 12 (1) (b) at a meeting duly held on July 16, 1935, by the prescribed majority of the proprietors within the irrigable area of the Pussella-oya upper anicut irrigation work in the Gannewa korale of Uda Hewaheta in Nuwara Eliya District, and sanctioned by the Officer Administering the Government by virtue of the powers vested in him by section 45 of the aforesaid Ordinance, and by Article 93 of the Ceylon (State Council) Order in Council, 1931.

D. S. SENANAYAKE,
Minister for Agriculture and Lands.

Colombo, September 9, 1935.

SCHEME.

1. Name and description of work : Construction of a temporary anicut and combined regulator and fall to Dara-oya supply channel.

2. Extent and nature of lands irrigable under the scheme :—

Private lands under cultivation	..	200 acres approximately
Private lands not under cultivation	..	40 do.
Crown lands under cultivation	..	—
Crown lands not under cultivation	..	8 acres approximately

3. Terms agreed upon—

(1) The construction of the following items of the necessary work, namely :—

A temporary anicut and combined regulator and fall and 10 cubes of rock blasting in ela,

up to the estimated cost of Rs. 370 is undertaken by the Government.

(2) In consideration of the aforesaid undertaking on the part of the Government, the proprietors on their part undertake to complete the following items of work free of all charges, namely, the new ela to be kept in first class condition, with a bed width of 3 feet. Approximately 100 cubes of earthwork to be removed, all such work being in accordance with the specifications issued by the Divisional Irrigation Engineer and to the satisfaction of the Assistant Government Agent.

(3) The proprietors further agree to contribute, after the completion of the work, all labour required for its maintenance and repair, free of all charges.

(4) The proprietors further agree that in the event of any default on the part of any of them in contributing any uncommutable labour due under this scheme, the Assistant Government Agent may cause such labour to be performed by any other person and recover the cost thereof in the manner prescribed in Chapter VIII. of the Ordinance.

THE IRRIGATION ORDINANCE, No. 45 OF 1917.

Scheme for the Improvement of Village Irrigation Works.

SCHEME in accordance with the provisions of Chapter VI. of the Irrigation Ordinance, No. 45 of 1917, approved under section 12 (1) (b) at a meeting duly held on June 14, 1935, by the prescribed majority of the proprietors within the irrigable area of the Sembukulam tank irrigation work in the North-Central Province, and sanctioned by the Officer Administering the Government by virtue of the powers vested in him by section 45 of the aforesaid Ordinance, and by Article 93 of the Ceylon (State Council) Order in Council, 1931.

D. S. SENANAYAKE,
Minister for Agriculture and Lands.

Colombo, September 9, 1935.

SCHEME.

1. Name and description of work : Improvements to Sembukulam tank, North-Central Province.

2. Extent and nature of lands irrigable under the scheme :—

Private lands under cultivation	..	34 acres approximately
Private lands not under cultivation	..	—
Crown lands under cultivation	..	—
Crown lands not under cultivation	..	41 acres approximately

3. Terms agreed upon—

(1) The construction of the following items of the necessary work, namely :—

A masonry left bank spill 80 ft. in length at level 110.00 and crest wall,

up to the estimated cost of Rs. 2,350 is undertaken by the Government.

(2) In consideration of the aforesaid undertaking on the part of the Government, the proprietors on their part undertake to complete the following items of work free of all charges, namely, 1 acre of jungle clearing, 50 cubes earthwork in bund raising, and 350 cubes earthwork in bund deviation, all such work being in accordance with the specifications issued by the Divisional Irrigation Engineer and to the satisfaction of the Government Agent.

(3) The proprietors further agree to contribute, after the completion of the work, all labour required for its maintenance and repair, free of all charges.

(4) The proprietors further agree that in the event of any default on the part of any of them in contributing any uncommutable labour due under this scheme, the Government Agent may cause such labour to be performed by any other person and recover the cost thereof in the manner prescribed in Chapter VIII. of the Ordinance.

THE IRRIGATION ORDINANCE, NO. 45 OF 1917.

Scheme for the Improvement of Village Irrigation Works.

SCHEME in accordance with the provisions of Chapter VI. of the Irrigation Ordinance, No. 45 of 1917, approved under section 12 (1) (b) at a meeting duly held on July 26, 1935, by the prescribed majority of the proprietors within the irrigable area of the Etakehellanda-ela irrigation work in the Badulla District, and sanctioned by the Officer Administering the Government by virtue of the powers vested in him by section 45 of the aforesaid Ordinance, and by Article 93 of the Ceylon (State Council) Order in Council, 1931.

D. S. SENANAYAKE,
Minister for Agriculture and Lands.

Colombo, September 9, 1935.

SCHEME.

1. Name and description of work: Improvements to Etakehellanda-ela, Uva.

2. Extent and nature of lands irrigable under the scheme:—

	A.	R.	P.	
Private lands under cultivation ..	9	3	16	approx- imately
Private lands not under cultivation ..	—			
Crown lands under cultivation ..	—			
Crown lands not under cultivation ..	—			

3. Terms agreed upon—

(1) The construction of the following items of the necessary work, namely:—

- (a) Anicut,
- (b) Head sluice,
- (c) Retaining wall,

up to the estimated cost of Rs. 300 is undertaken by the Government.

(2) The proprietors agree to contribute, after the completion of the work, all labour required for its maintenance and repair, free of all charges.

(3) The proprietors further agree that in the event of any default on the part of any of them in contributing any uncommutable labour due under this scheme, the Government Agent may cause such labour to be performed by any other person and recover the cost thereof in the manner prescribed in Chapter VIII. of the Ordinance.

M. L. A.—B 1273

THE LOCAL GOVERNMENT ORDINANCE,
NO. 11 OF 1920.

BY-LAW made by the Beruwala Urban District Council, under sections 164 and 168 (8) (d) of the Local Government Ordinance, No. 11 of 1920, and approved by the Local Government Board and confirmed by the Officer Administering the Government in pursuance of the powers vested in the Governor by the said section 164 and by Article 93 of the Ceylon (State Council) Order in Council, 1931.

CHAS. BATUWANTUDAWA,
Minister for Local Administration.

Colombo, September 10, 1935.

BY-LAW.

Preaching or Holding Meetings on Thoroughfares prohibited.

No person shall preach or address any assembly or crowd or hold any meeting on any thoroughfare within the limits of the Beruwala Urban District Council area, except in pursuance of a permit from the Chairman of the Urban District Council, and within the times and limits specified in such permit. Any person who shall commit a breach of this by-law shall be guilty of an offence, and shall be liable on conviction to a fine not exceeding fifty rupees.

M. L. A.—B 1272

THE LOCAL GOVERNMENT ORDINANCE,
NO. 11 OF 1920.

BY-LAW made by the Beruwala Urban District Council under sections 164 and 168 (c) of the Local Government Ordinance, No. 11 of 1920, and approved by the Local Government Board and confirmed by the Officer Administering the Government in pursuance of the powers vested in the Governor by the said section 164 and by Article 93 of the Ceylon (State Council) Order in Council, 1931.

CHAS. BATUWANTUDAWA,
Minister for Local Administration.

Colombo, September 10, 1935.

BY-LAW.

No person shall stand or loiter in any street after having been ordered to move on by a Police Officer on duty. The penalty for the contravention of this by-law shall be a fine not exceeding ten rupees.

M. L. A.—B 923

THE LOCAL GOVERNMENT ORDINANCE,
NO. 11 OF 1920.

BY-LAW made by the Nawalapitiya Urban District Council under sections 164 and 168 (12) of the Local Government Ordinance, No. 11 of 1920, and approved by the Local Government Board and confirmed by the Officer Administering the Government in pursuance of the powers vested in the Governor by the said section 164 and by Article 93 of the Ceylon (State Council) Order in Council, 1931.

CHAS. BATUWANTUDAWA,
Minister for Local Administration.

Colombo, September 10, 1935.

BY-LAW.

The by-laws published by Notification in the *Gazette* of March 1, 1935, as amended by the Notification in the *Gazette* of August 23, 1935, are hereby further amended by the addition of the following new item at the end of Schedule II. thereto:—

1 .. Fruit stall 20 0
---------------------	----	---------

M. L. A.—B. 855

THE JAFFNA MARKETS ORDINANCE,
NO. 19 OF 1891.

IN pursuance of the powers vested in the Executive Committee of Local Administration by sub-sections (1) and (3) of section 20 of the Jaffna Markets Ordinance, No. 19 of 1891, the Executive Committee by this notification appoints the first day of January, 1936, as the date—

- (1) on which the provisions of that Ordinance shall, subject to the provisions of sections 19 and 20, thereof, cease to apply to the public markets specified in the aforesaid sub-section (1); and
- (2) on and after which that Ordinance shall apply to the private markets specified in the aforesaid sub-section (3).

CHAS. BATUWANTUDAWA,
Minister for Local Administration.

Colombo, September 6, 1935.

AE/25

CODE OF REGULATIONS FOR ASSISTED ENGLISH SCHOOLS.

THE following amendments to the Code of Regulations for Assisted English Schools, which have been approved by the Board of Education and confirmed by His Excellency the Officer Administering the Government, are hereby published in accordance with section 10 (3) of Ordinance No. 1 of 1920.

L. MACRAE,
Education Office, Chairman, Board of Education.
Colombo, September 12, 1935.

AMENDMENTS REFERRED TO.

Clause 16 (v).—Add the following: “and the salaries of the teaching staff eligible for grant must be paid monthly”.

Clause 41 (e).—Add the following: “When a teacher leaves a school, he shall be furnished with a certificate signed by the Manager showing the school year of such school, and what leave (casual, full pay, half pay and no pay) the teacher has taken from the beginning of the school year”.

AV/25

CODE OF REGULATIONS FOR ASSISTED VERNACULAR AND BILINGUAL SCHOOLS.

THE following amendments to the Code of Regulations for Assisted Vernacular and Bilingual Schools, which have been approved by the Board of Education and confirmed by His Excellency the Officer Administering the Government, are hereby published in accordance with section 10 (3) of Ordinance No. 1 of 1920.

L. MACRAE,

Education Office, Chairman, Board of Education,
Colombo, September 12, 1935.

AMENDMENTS REFERRED TO.

Clause 18 (v).—Add the following: “and the salaries of the teaching staff eligible for grant must be paid monthly”.

Clause 25 (a).—Amend to read as follows:—

(a) A Training School course may, in accordance with the following regulations, consist of *either* a first year, a second year and a final year, *or* a second year and a final year.

Clause 39B (ii).—In paragraphs 1 and 2, line 1, insert the words “Vernacular or” before the word “Bilingual”.

Clause 55 (e).—Add the following: “When a teacher leaves a school, he shall be furnished with a certificate signed by the Manager, showing the school year of such school, and what leave (casual, full pay, half pay and no pay) the teacher has taken from the beginning of the school year”.

GS/11

CODE OF REGULATIONS FOR GOVERNMENT SCHOOLS.

THE following amendment to the Code of Regulations for Government Schools, which has been approved by the Board of Education and confirmed by His Excellency the Officer Administering the Government, is hereby published in accordance with section 10 (3) of Ordinance No. 1 of 1920.

L. MACRAE,

Education Office, Chairman, Board of Education,
Colombo, September 12, 1935.

AMENDMENT REFERRED TO.

After Clause 40 insert a new clause as follows:—

40A. When a teacher is transferred to another school, he shall be furnished with a certificate signed by the Head Teacher, showing what leave (casual, full pay, half pay and no pay) the teacher has taken during the current calendar year.

NOTICES CALLING FOR TENDERS.

THE Chairman, Tender Board, General Treasury, P. O. Box No. 500, Colombo, will receive tenders up to 12 noon on Tuesday, September 24, 1935, for the purchase of coconuts of the Leper Asylum at Hendala.

2. Tenders should be made on forms obtainable from the Director of Medical and Sanitary Services.

3. For further particulars see notice dated January 30, 1935, appearing in the *Government Gazette* No. 8,102 of February 1, 1935.

R. BRIERCLIFFE,

Director of Medical and Sanitary Services.

Colombo, September 9, 1935.

TENDERS will be received by the Superintendent of Excise, Distilleries, Kalutara, up to 12 noon on Thursday, September 26, 1935, for the supply of the articles in the schedule annexed hereto, to the Excise Warehouse or warehouses at Kalutara for a period of one year from October 1, 1935.

2. Tenders should be calculated on the basis of the quantities stated in the schedule referred to.

3. The successful tenderer will be required to deposit a sum of Rupees Fifty as security to be refunded at the termination of his contract and to sign a bond for the due fulfilment of his contract.

4. The Superintendent of Excise, Distilleries, reserves to himself the right, without question, of rejecting any or all tenders and the right of accepting any tender or any portion of a tender.

5. Further information can be obtained on application to the above officer.

E. J. CHRISTOFFELSZ,
for Excise Commissioner.

Office of the Excise Commissioner,
Colombo, September 10, 1935.

Schedule referred to.

100 eggs, 7 lb. sugar, 1 packet isinglass, 7 lb. firewood, 1 nutmeg, 1 lb. sweet cummin, 1 lb. saffron, 1 iron sieve, 1 phial vanilla, 1 lb. wire, 1 lb. wire nails, 1 cartload of seasand, 1 coir rope for drawing water, 100 gunnies, 1 cwt. straw, 100 skeins of coir, 1 lb. sack string, 1 lb. chalk, 1 sack needle, 1 stirring rod (pinibaru).

TENDERS will be received by the Chairman, Tender Board, General Treasury, P. O. Box 500, Colombo, up to midday on Tuesday, October 8, 1935, for the supply of 1,700 cubic yards of firewood at Maho Railway Station from Village expansion areas in Pepiligama, Yoddigama, and Kattambuwwa villages in Pahalawisideke korale, Wannu hatpattu, Kurunegala District.

For further particulars, please apply to the Divisional Forest Officer, Kurunegala.

H. E. C. LUSHINGTON,
Acting Conservator of Forests.

Office of the Conservator of Forests, P. O. Box 500,
Colombo, September 10, 1935.

THE Provincial Engineer, Western Province, and the District Engineer, Buildings, Torrington Square, Colombo, will receive tenders at their respective Offices up to 12 noon on September 25, 1935, for:—

- (1) Maintenance of and minor improvements to Government Buildings, Police Stations, Hospitals, and Dispensaries.
- (2) Maintenance of and minor improvements to Drainage and water supply of the above.
- (3) Maintenance of approach roads to Public Buildings in the Fort, Colombo.
- (4) Maintenance of approach roads to Public Buildings outside the Fort, Colombo.

for a period of approximately one year from October 1, 1935, to September 30, 1936.

Tenders should be made on forms obtainable on application from the District Engineer, Buildings, Torrington Square, Colombo, from whom all particulars on the subject can be obtained.

E. W. BARTHOLOMEW,
Public Works Office, for Director of Public Works.
Colombo, September 10, 1935.

SEALED tenders for the under-mentioned services will be received by the Chairman, Sanitary Board, Puttalam and Chilaw, up to 12 noon on September 28, 1935, at the Puttalam Kacheheri:—

(a) *Marawila (within Sanitary Board limits).*—Daily scavenging of all streets and side drains, flushing of all cement drains, removal and satisfactory disposal of all rubbish scavenged, which shall remain the property of the contractor. The contractor will be expected to supply daily for this service three male adult labourers, one woman, one double bullock scavenging cart, a pair of bulls, a carter for the scavenging cart and a bull for the Sanitary Board conservancy cart.

(b) *Nattandiya (within Sanitary Board limits).*—Daily scavenging of all streets and side drains, flushing of all cement drains, removal and satisfactory disposal of all rubbish scavenged, which shall remain the property of the contractor. The contractor will be expected to supply daily for this service two male adult labourers, one woman, one double bullock scavenging cart, a pair of bulls, and a carter.

2. The amounts should be quoted per annum, but alternative amounts may be quoted for contracts to extend over a period of 1, 2, or 3 years, respectively, if so desired.

3. If the above referred to sweepings are allowed to be deposited within the Sanitary Board limits, or if they are deposited anywhere within half a mile outside the Sanitary Board limits the contractor shall be obliged to bury the said sweepings 2 feet deep and cover immediately with a layer of earth, so that no nuisance is caused therefrom.

4. Further particulars and tender forms can be obtained on application at the Kachcheri, or at the Offices of the Sanitary Inspectors. All tenders shall be on forms issued by the Sanitary Board office at the Puttalam Kachcheri, or by the Sanitary Inspectors of the respective towns.

5. Each tenderer is required to deposit Rs. 5 before tendering for the service, and the Kachcheri receipt in support of the deposit should be attached to the tender, in failure whereof his tender will be rejected. In the event of the tender being rejected the money deposited will be refunded.

6. Within a week of the date of the acceptance of the tender the successful tenderer or tenderers will be required to deposit 1/10 of the amount tendered as security, and to enter into a bond for the due fulfilment of the contract. In failure whereof the Chairman, Sanitary Board, reserves the right to confiscate the money deposited by the tenderer in terms of paragraph 5. The Chairman reserves to himself the right to accept or reject the whole or any portion of any tender.

R. CHINTAMANI,
for Chairman, Sanitary Board,
Puttalam, September 10, 1935. Puttalam and Chilaw.

SALE OF UNCLAIMED AND UNSERVICEABLE ARTICLES, &c.

NOTICE is hereby given that the under-mentioned unserviceable articles will be sold by public auction at this office on September 17, 1935, at 2.30 P.M. :—

One wire stitching machine, 13 tables, 1 clock time stamping, 2 chases royal, 1 scale, 1 rack, 1 pan molasses, 12 roller moulds, 1 clock wall, 1 stereo drying chamber without smelting pot, 1 bench, 2 blow lamps, 1 cupboard, 2 desk reading lamps, 6 traps rat wire cage, 1 Lino metal pot complete, 1 trolley, 2 tyres N.A.P., 1 box type high gauges, 2 lots firewood, 1 lot old pipes, 30 empty kerosine oil tins, 1 lot tin lining, 1 lot electric wires, 1 lot belting camel hair, 1 piece trough casting, and 3½ ounces gold leaf scrap.

Government Press, A. C. RICHARDS,
Colombo, September 13, 1935. Government Printer.

NOTICE is hereby given that the under-mentioned unserviceable and obsolete articles will be sold by public auction on Tuesday, September 24, 1935, at 2 P.M., at the Telegraph Stores, Hyde Park Corner, Cinnamon Gardens, Colombo.

The articles will be available for inspection from 9 A.M. on the date of sale.

Articles referred to above.

76 yards cable for wiring Baudot instruments, 125 anchor irons, 3 jointers boxes, 1 duck board, 49 accumulators, 1 lot battery zincs, 50 pounds flexible wire ropes, 2 tyres, 7 wood poles, 1000 G. I. bolts, 66 wood arms, 600 assorted scrap bolts, 1 lot scrap iron, 1 lot scrap wood, 218 bonding bolts, 5 battery stands and cupboards, 8 accumulators, 35 arms woods, 470 spindles, 1 G. I. pole, 7 rails, 28 pieces wood poles and several other lots of scrap materials.

D. C. F. YAPA,
for Acting Chief Engineer, Telegraph
and Telephones.

Colombo, September 9, 1935.

THE undermentioned unserviceable articles belonging to the Survey Department will be sold by public auction at the Surveyor-General's Office, Colombo, on Tuesday, September 17, 1935, commencing at 2 P.M. :—

Two glasses, magnifying; 15 boxes for C. B. protractors; 11 boxes for rolling rulers; 1 almirah; 1 box for tools; 1 board, pastry; 22 chairs, arm, office; 6 chairs, ladies; 1 chair, revolving (typists'); 1 cupboard; 2 lamps; 2 lanterns, hand; 5 racks; 2 stools, ratanned; 2 shelves for field sheet tickets; 34 tables, camp; 10 tables, drawing;

1 table, writing; 1 teapot; 1 balance, Salters, large; 18 accumulators; 1 barrow, wheel; 12 buckets, galvanized; 1 bag, hand; 1 box, date; 17 buckets, fire; 10 baskets, wastepaper; 1 extinguisher, fire, Minimax; 1 jug, enamel; 5 mats, coir, door; 2 pens, stylographic; 3 raincoats; 17 stamps, rubber; 1 watch; 1 electric motor; 1 dish, developing; 1 trough, teakwood; 4 lb. chalk lumps; 2 covers for motor maps; 1 dubbin tin; 1 iron door lock; 1 tin green enamel; 3 bottles Mahogany polish; 1 zinc sheet; 2 books Roneo blotting; 1 holder, pencil blue, 24 holders, pencil bone-topped; 11 holders, pencil, plain, 11 holders, pencil, red; 16 phials, ink, blue-black; 94 phials, ink, Indian waterproof; 1,038 sheets, paper, blue, printing and writing; 8 packets, paper stencil for Remington; 20 refills, blue; 204 refills, lead; 8 refills, red; 1 refill for note book; 10½ dozens nibs, ladies; ½ dozen nibs, No. 293; ¾ dozen nibs, No. 433; 2 5/12 dozens nibs, Commercial; 9 dozen nibs, Probate; 1 7/12 dozen nibs, Renown; 6 typewriter ribbons, Remington; 12 typewriter ribbons, Empire; 1 lot leather belting; 1 lot bottles and jars; 1 lot tins and drums; 1 lot zinc; 1 lot brass filings; 1 lot tent poles (cut in pieces); 1 lot firewood.

R. W. E. RUDDOCK,
Acting Surveyor-General.

Surveyor-General's Office (Dept. S),
Colombo, September 9, 1935.

Sale of Motor Ambulance.

ONE unserviceable "Ford" motor ambulance bearing No. C 6,874 belonging to the Medical Department will be sold by public auction on Saturday, September 21, 1935, at 9 A.M., at the Government Factory, Kolonnawa.

The purchaser should pay the full value of the ambulance purchased immediately after the sale and the ambulance removed from the Government Factory within two days after the sale, failing which a sum of Rs. 2.50 per day will be charged extra till the vehicle is removed.

The ambulance may be seen at the Government Factory, Kolonnawa, between 8 A.M. and 4.30 P.M., on week days, and between 8 A.M. and 12.30 P.M., on Saturdays.

Public Works Office, S. MANICKVASAGAR,
Colombo, September 10, 1935. for Director of Public Works.

NOTICE is hereby given that the following confiscated and unclaimed articles lying at the Police Court of Trincomalee will be sold in the Police Court of Trincomalee at 10 A.M., on October 2, 1935 :—

Description of Articles.

No. of cases : 12,379, 1 axe; 12,038, 1 electric torch light; 12,521, 1 chopping knife; 11,369, 2 jungle knives; 10,426, 1 white Fuji silk sarong, 1 red Fuji silk sarong, 1 banian; 11,563, 1 knife, 1 jungle knife; Police report No. 12 of February 5, 1935, 1 reflex box camera; Police report No. A of June 10, 1935, 1 clasp knife; Police report No. 6 of January 21, 1935, 1 clasp knife; No. of cases 10,665, 1 white cloth, 3 banians; 10,229, 1 chain; 10,205, 2 cups; 11,630, 1 electric torch; 11,134, 1 ring, silver; 1 tin box; 10,201, 1 clasp knife; 10,248, 1 knife; 11,163, 1 trunk, 2 verty clothes, 1 silk jacket, 1 clasp knife; 10,531, 1 knife; 10,178, 1 chintz cloth; Police report dated October 23, 1934, 1 electric torch, 1 comb, 1 padlock, 1 coat, 1 tobacco pouch; No. of cases : 11,133, 1 handkerchief; 12,048, 1 cup, 1 small table; 12,175, 1 jar; 11,176, 1 rolled gold chain, 2 exercise books, 1 knife, 1 bar soap; 12,358, 1 bottle; Police report No. 21 of October 4, 1934, 1 Fuji silk salai (green colour); Police report dated December 17, 1934, 1 bath towel; No. of cases 10,983, 1 jar; 8,283, 1 rice pounder; 12,425, 1 mortar, 1 rice pounder; 8,991, 1 suit case, 1 attache case, 1 shirt, 1 pair rubber shoes; 9,727, half cubic yard of firewood, 2 axes; 11,663, 1 katty; 10,108, 1 handkerchief, 1 purse; 12,105, 1 stool with a piece of leather; Vanniah Tamblegam Report No. A of July 18, 1935, 2 axes, 2 knives, 1 table knife, 1 knife, 1 roll barbed-wire; No. of case 11,546, 1 axe; Report No. 19 of August 10, 1934, 1 hatchet with a wooden handle; No. of case 12,462, 2 enamel cups; Report No. V. A. Z. of September 3, 1934, 1 piece water piping, 1 knife; Report No. S. S. of February 18, 1934, 1 knife, 1 clasp knife; No. of cases 9,469, 1 katty; 11,759, 1 bottle, 1 white pillow case; 10,108, 1 trunk, 2 spoons, 1 shaving brush, 2 sarongs, 1 handkerchief; 10,892, 4 gold beads, 4 coral beads; 12,547, 1 leather purse; 12,468, 1 clasp knife; 11,009, 1 pair scales.

Police Court, A. R. SUPRAMANIAM,
Trincomalee, September 9, 1935. Police Magistrate.

UNOFFICIAL ANNOUNCEMENTS.

MEMORANDUM OF ASSOCIATION OF THE
NADDU PORUL APIVIRUTHI, LIMITED.

1. The name of the Company is "THE NADDU PORUL APIVIRUTHI, LIMITED."

2. The registered office of the Company is to be established in Jaffna.

3. The objects for which the Company is established are:—

(a) To acquire by purchase, lease, or otherwise the whole or a part of the two allotments of land owned by Mr. V. Muthukumar, M.A. of Nallur, Jaffna, situated in Murasumoddai village under the Karachchi Irrigation Scheme, Jaffna District, Northern Province, called "Murasumoddai-kannam & Murasumoddai-kadu," containing in extent 48 acres 3 roods and 7 perches, described as lots 79T, 79AR, and 79AX in I. S. P. P. 5.

(b) To purchase, lease, take in exchange, or otherwise acquire any other land or lands, or any share or shares thereof in Ceylon or elsewhere.

(c) To cultivate any land or lands or any share or shares thereof with all kinds of food products, agricultural products, fodder crops, or with any other products.

(d) To open, clear, or develop any land or lands for pasture.

(e) To establish dairy farms.

(f) To acquire by purchase, lease, or otherwise buildings machinery, or any other movable or immovable property.

(g) To establish cottage industries.

(h) To establish factories for refining or producing jaggery, or making cloth, furniture, building materials, or any other article of use in Ceylon or elsewhere.

(i) To trade in all kinds of food products and agricultural products, fodder, live-stock, dairy produce or any other article or articles of trade procurable in Ceylon or elsewhere.

4. The liability of the Shareholders is limited.

5. The nominal capital of the Company is Rs. 30,000 divided into 300 shares of Rs. 100 each.

6. We, the several persons whose names and addresses are subscribed, are desirous of being formed into a Company in pursuance of this Memorandum of Association and we respectively agree to take the number of shares in the capital of the Company set opposite our respective names.

Names and Addresses of Subscribers.	Number of Shares taken by each Subscriber.
1. Dr. S. SUBRAMANIAM, Retired Provincial Surgeon, Octagon, Jaffna	.. Five
2. R. R. NALLIAH, Chairman, Urban District Council, Jaffna	.. One
3. V. SOMASUNDRAM, Federated Malay States Pensioner, Tirunevely, Jaffna	.. Two
4. C. MUTTUVELU, J.P., Chairman, Village Committee, Kokuvil, Jaffna	.. One
5. K. THAMBIPILLAI, Manager of Schools, Tellipalai	.. One
6. A. MANICAM, Lecturer in Science, Skandavarothaya College, Kandarodai, Chunnakam	.. One
7. S. KANDIAH, Manager, Skandavarothaya College, Kandarodai, Chunnakam	.. One
Total shares taken	.. Twelve

Witness to the above signatures:

V. MUTTUKUMARU, Nalloor, Jaffna.

Dated at Jaffna, the 19th day of April, 1935.

The Nelliampathy Hills (Cochin) Estates Company, Limited.

NOTICE is hereby given that the Eighth Ordinary General Meeting of the Shareholders of the Company will be held at the registered office of the Company, 69, Queen street, Fort, Colombo, on Monday, September 23, 1935, at 11 A.M.

Business.

1. To receive the report of the Directors and accounts to June 30, 1935.

2. To elect a Director.

3. To appoint Auditors, and transact any other business that may be duly brought before the Meeting.

The Transfer Books of the Company will be closed from September 20 to 26, 1935, both days inclusive.

By order of the Directors,

DARLEY, BUTLER & Co., LTD.,
Agents and Secretaries.

The Saffragam Rubber and Tea Company of Ceylon,
Limited.

NOTICE is hereby given that the Twenty-eighth Annual Ordinary General Meeting of the Shareholders of this Company will be held at the registered office of the Company, 6, Prince street, Fort, Colombo, on Friday, September 27, 1935, at 11 A.M.

Business.

1. To receive the report of the Directors and statement of accounts for the year ended June 30, 1935.

2. To declare a dividend.

3. To elect a Director.

4. To appoint an Auditor for the current season.

5. To transact such other business as may be duly brought before the Meeting.

The Transfer Books of the Company will be closed from September 14 to 30, 1935, both days inclusive.

By order of the Directors,

J. M. ROBERTSON & Co.,
Colombo, September 13, 1935. Agents and Secretaries.

Auction Sale.

UNDER mortgage decree in case No. 51,393, D. C., Colombo, against L. A. V. J. Anthony of Watarappola, sale on Saturday, October 5, 1935, at 4 P.M. at the spot for the recovery of Rs. 1,141.50, further interest and costs, less Rs. 280.—An allotment of land called Thal-gahawatta at Watarappola in the Palle pattu of Salpiti korale, in extent about 1½ acres and which said allotment of land has been defined by a survey plan attached to Fiscal's Transfer No. 10,099 and described as follows: A portion of Thal-gahawatta, in extent 2 roods and 7 50/100 perches, together with the trees, plantations, and everything thereon.

No. 1, Hulftsdorp.

W. D. E. ABRAHAM,
Licensed Auctioneer.

Auction Sale.

A Valuable House Property situated at Ketawalamulla road in Dematagoda, Colombo, and the right, title, and interest of the 1st and 2nd defendants in and to the Mortgage Decree in case No. 12,851, D. C., Colombo, under Mortgage Decree in case No. 49,040, D. C., Colombo.

Mrs. Evelyn Iyn Wickremasinghe of Clarence Hill estate, Matugama Plaintiff.

(1) H. Charles Ranasinghe of Dematagoda, Colombo, (2) P. D. Appuhamy of Welikada, (3) J. E. David of Fort, Colombo, (4) J. L. E. Wickremasinghe of Clarence Hill estate, Matugama .. Defendants.

BY virtue of the commission issued to me in the above case for the recovery of the sum of Rs. 2,210, and interest on Rs. 2,000 at 12 per cent. per annum from June 1, 1932, till date of decree and thereafter on the aggregate amount of the decree at 9 per centum per annum till payment in full and costs of suit, less a sum of Rs. 50 paid by the 1st defendant, I shall sell by public auction on Saturday, October 5, 1935, at 3 P.M. at the spot:—

All that defined portion of land with the buildings standing thereon bearing assessment No. 31, situated at Ketawalamulla road, in Maradana within the Municipality and District of Colombo, Western Province; bounded on the north and north-west by premises bearing assessment No. 31A of M. L. H. Gnoos Lebbe, on the north-east by the property of H. Girigoris Appu, on the south-east by premises bearing assessment No. 34 of J. A. Don Punchappuhamy and No. 29 of Dr. D. B. Perera, and on the south-west by the Ketawalamulla road; containing in extent 1 rood

and 27 perches as per figure of survey bearing No. 1,853 dated July 13, 1916, made by H. G. Dias, Licensed Surveyor, and the right, title, and interest of the 1st and 2nd defendants in and to the mortgage decree in case No. 12,851, D. C., Colombo, and the money due to the 2nd defendant thereunder. For further particulars apply to S. W. Perera, Esq., Proctor and Notary, Dam street, Colombo, or to me—

H. D. JOHN PIERIS,
250½, Hulftsdorp street, Colombo. Auctioneer and Broker.

Auction Sale.

UNDER decree entered and by virtue of commission issued to me in case No. 3587 of the District Court of Colombo, I shall sell for the recovery of the amount therein stated on Friday, October 4, 1935, at 5 P.M. at the spot:— All that allotment of land marked A in the plan bearing No. 444 dated December 19, 1903, and made by C. H. Frida, Licensed Surveyor, together with the buildings thereon bearing assessment No. 499/100A, situated at Dam street in Colombo; and containing in extent 11 50/100 square perches.

C. P. AMERASINGHE,
161, Hulftsdorp. Commissioner.

Auction Sale.

Coconut Lands at Batticaloa District partly planted.

In the District Court of Colombo.

A. J. Vander Poorten of Galagedara Plaintiff.

And

K. V. M. Manickavasagar Substituted-Plaintiff.
No. 48,234.

(1) K. V. Marcandan, (2) K. V. Subramaniam, (3) K. V. M. Thiagarajah, (4) V. M. Somasunderm, (5) K. V. M. Subramaniam, all of Batticaloa. Defendants.

BY virtue of a commission issued to me in the above case for the recovery of the amount of the decree, I shall sell by public auction on Friday, October 4, 1935, at 11.30 A.M. at the spot:—

1. All that coconut garden called Pandimadukadu, No. 4876, situated at Kalkuda in Koralai pattu, Batticaloa District; bounded north and south by reservation for road, east by Paddiadiichenai, and west by Pandimadukadu; extent 11 acres 3 roods and 13 perches. Registered G 4/210.

Same day at 12 noon at the spot.

2. All that coconut garden called Pandimadu, No. 4481, situated at Kalkuda aforesaid; bounded on the north by Pattiyadihena, south and east by land reserved for road, west by land appearing in plan No. 16,736; extent 14 acres 4 roods and 2 perches. Registered G 6/317.

Same day at 2 P.M. at the spot.

3. All that allotment of land called Paramanainarkoviladivalavu, No. 3030½, situated at Eraur in Eraur pattu, Batticaloa; bounded north by property of Kalikuttu, east by property of Merra Lebbe Podi, south by road, west by Valavu of Suppen; extent 2 acres and 35 perches. Registered A 46/132.

On Saturday, October 5, 1935, at 8 A.M. at the spot.

4. All that land called Kithilanaiveli, situated at Panakai pattu in Batticaloa District; bounded north by road, south by villages of Kithilanaiveli and Crown land, east and west by Crown land; extent about 90 acres. Registered H 95/140.

Same day at 10 A.M. at the spot.

5. Undivided half of Vadivelmurugan estate, situated at Tirukovil in Akkarai pattu, Batticaloa; bounded east Koraiakalappu, south Cholaikadu (more correctly Kalapu and Crown land), west by reservation for road, north by Amerasuriya's land (more correctly Cholokadu); extent 249 acres and 2 roods. Registered F 25/248.

Same day at 11 A.M. at the spot.

6. All that land called Kaththodanveli at Tambiliville in Akkarai pattu; bounded east, south, and west by Crown land, north by Williampillai's land; extent 69 acres 3 roods and 25 perches. Registered F 25/247.

Further particulars from H. E. V. de Silva, Esq., Proctor, Supreme Court, and Notary Public, Colombo, or from me—

H. J. F. RODRIGO,
17, Belmont street, Colombo, September 2, 1935. Auctioneer and Broker.

Auction Sale under Mortgage Decree in Case No. 52,221, D. C., Colombo.

Valuable Lands at Kalubowila within Dehiwala Urban District Council Limits.

UNDER and by virtue of a commission issued to me in the above case, I shall sell by public auction on Saturday, October 5, 1935, at the respective spots:—(1) *At 3 p.m.*—Undivided ½ part of Malwattage Puranakumbura; bounded on the north by Puranakumbura, east by Weeratunga Aratchigekumbura, Mayahagawattepaulakumbura, south by Gorakagahadeniyekumbura and Meegahakumbura, west by the Kumbura of Pattiyage Agonis Peiris, in extent 25 kurunies paddy sowing. (2) *3.20 p.m.*—Undivided 4/5 part of ~~M~~ ^Kongahawatta; bounded on the north by the land of Pattiyage Tepanis Pieris, east by the wall of a portion of the same land, south by Etawela, west by the property of Daniel Perera and others, in extent land sufficient to plant 50 coconut plants. (3) *3.40 p.m.*—Undivided 3/20 part of Kongahawatta; bounded on the north by the property of Weeratunga Achchige Allis de Costa, east by the property of Pattiyage Samuel Peiris, south by the property of Pattiyage Siyadoris Peiris, west by the Magalage people, in extent land sufficient to plant about 100 coconut trees. (4) *4 p.m.*—All that defined portion of Bogahawattapaulaowita; bounded on the north by Pattiyageowita and Kotuwakumbura of P. Hendrick Peiris, east by Juwanisagekotuwa of R. Abraham Pieris, south by road, west by Bogahawattapaulaowita of R. Abraham Peiris, in extent 2 roods and 27 perches. (5) *4.20 p.m.*—All that defined portion of Kongahawatta *alias* Godellawatta; bounded on the north by Godellawatta *alias* Kongahawatta of P. Abraham Peiris, east by the lands of P. Abraham Peiris and Nepo Gomis, south by Kongahawatta *alias* Godellawatta of John Gomis, west by property of Abraham Gomis and Francis Peiris, in extent 1 acre 1 rood and 5 perches. (6) *4.40 p.m.*—All that defined portion of Kahatagahaowita; bounded on the north by Pattiyagekumbura of P. Hendrick Peiris and Muttetuwege belonging to P. Abraham Peiris, on the east by Gorakadeniya, kumbura of Bastian Gomis, south by the properties of Pabilis Gomis and P. Arnolis Peiris, west by the property of P. Arnolis Peiris, containing in extent 1 acre 1 rood and 24 perches.

For further particulars please apply to C. de Saram, Esq., Proctor, Supreme Court, or to me—

P. H. WIJESINGHE,
239, Hulftsdorp, Colombo. of Messrs. PERCY & Co., Commissioners and Auctioneers.

Auction Sale.

In the District Court of Colombo.

T. Mohamedally of 4th Cross street, Colombo .. Plaintiff.
No. 3,808. Vs.

Vikelan Omerkatha Mohamedally of 3rd Cross street, Colombo .. Defendant.

UNDER mortgage decree in the above case, I shall sell by public auction on Friday, October 4, 1935, at the spot at 5 P.M. for the recovery of the amount stated in the decree:—

An allotment of land with the buildings thereon bearing assessment Nos. 50 and 51 ~~presently Nos. 22 and 24,~~ situated at St. Sebastian street within the Municipality of Colombo; bounded on the north by premises bearing assessment No. 26, on the east by premises bearing assessment No. 26, on the south by premises bearing assessment Nos. 18 and 20, and on the west by St. Sebastian street; in extent 7 74/100 perches.

Further particulars from S. R. Amarasekera, Esq., Proctor, Supreme Court, or—

FRANCIS F. KRISHNAPILLAI, F.A.L.P.A.,
167, Hulftsdorp. Auctioneer and Broker.

Auction Sale.

In the District Court of Colombo.

K. Don Juwakinu Nanayakkara Appuhamy of Gona-hena Plaintiff.
No. 403. Vs.

(1) W. Don Abraham Appuhamy, (2) P. K. B. Don Mohotti Appuhamy, (3) W. Kankanamalage Babanona Defendants.

UNDER mortgage decree in the above case, I shall sell by public auction on Saturday, October 5, 1935, at the

respective spots for the recovery of the sum of Rs. 2,000, interest and costs (less a sum of Rs. 220) :—

32. *Commencing at 3 p.m.*
 1. All that undivided one-half share of the land called the portion of Godaparagahawatta, situated at Mahara Karagahawatta in the Adicari pattu of Siyane korale in the District of Colombo; in extent 3 acres.

2. All that undivided 8/42 shares of the land called Godaparagahawatta, situated at Mahara Karagahawatta aforesaid; in extent about 8 bushels of paddy sowing.

3. All that undivided 8/42 shares of the land called Higgahawatta, situated at Mahara Karagahawatta aforesaid; in extent about 5 bushels of paddy sowing.

4. At 4.30 p.m.—All that undivided portion towards the north in extent about 2 acres and the thatched house standing thereon of the land called Ambagahawatta, situated at Rammutugala aforesaid; in extent 9 acres and 1 rood.

Further particulars from D. F. J. Perera, Esq., Proctor, Supreme Court, or—

FRANCIS F. KRISHNAPILLAI, F.A.L.P.A.,
 167, Hulftsdorp. Auctioneer and Broker.

34 Auction Sale.

BY virtue of a commission from the District Court of Colombo, in case No. 1,966, I shall sell the under-mentioned property at the spot at 4 p.m. on October 5, 1935 :—

1. An allotment of land with the buildings thereon, presently bearing Nos. 72/12 to 72/17, situated at Shorts road in Slave Island within the Municipality; bounded on the north by the property of Kirihamy now the premises bearing assessment Nos. 64 and 66 of I. L. M. Rahila Umma, wife of V. D. Samsudeen, on the east by the other part of the same garden bearing assessment Nos. 68, 70, and 72 of Azeel Kham and M. S. M. Bahaudeen, respectively, on the south by the property of Noordeen Mohamed Packeer now the premises bearing assessment Nos. 72/6 to 72/10 and 74 belonging to the Roman Catholic Mission, and on the west by the premises now bearing assessment No. 47 of P. Engelthina de Silva; containing in extent 9 30/100 perches as per plan No. 725 dated December 19, 1930, made by A. C. Schokman, Licensed Surveyor.

2. All that portion of land marked letter A with the buildings standing thereon being a part from the northern side of the property bearing No. 68, situated at Shorts road in Slave Island within the Municipality; bounded on the north by the property of Rahitenne, on the east by Shorts road, on the south by the remaining part marked B of the same property, and on the west by another part of the same property marked lot No. 2 now belongs to M. Ahamadu; containing in extent 1 3/100 perches according to figure of survey thereof bearing No. 1,277 dated February 28, 1908, and made by Juan de Silva, Licensed Surveyor.

Further particulars from Mr. H. T. Ramachandra, Proctor, or—

69, Dam street, Colombo. W. S. NILES,
 Commissioner.

10 Auction Sale.

UNDER instructions from the assignee and with leave of court in insolvency case No. 4,839, D. C., Colombo, I shall sell by public auction at office No. 6, Ferry street, Hulftsdorp, Colombo, on September 25, 1935, at 12 noon, the book debts of the insolvents (1) M. Haniffa and (2) P. A. S. A. Poo Kaya, carrying on business as Moona Ana Mohamado Haniffa & Co., at 91, 4th Cross street, Pettah, Colombo.

A. C. KOELMEYER,
 21, Belmont street, Hulftsdorp. Auctioneer and Broker.

29 Auction Sale.

(1) Beatrice Hesba Gratiaen, wife of (2) Edward Geral Gratiaen, both of Doreton, Ward place, Colombo..... Plaintiffs.

(1) Ibrahim Lebbe Marikar Avoe Lebbe Marikar of 101, Messenger street, Colombo, (2) Avoe Lebbe Marikar Mohamed Zabeer of Hero House, Turret road, Colombo Defendants.

UNDER mortgage decree in D. C., Colombo, case No. 1,554, I shall put up to public auction at the spot on Tuesday, October 8, 1935, at 5.15 p.m. for the recovery of the amount of the decree, the following property, to wit :—

All that allotment of land with the buildings thereon bearing assessment No. 82/215, situated at Colpetty, Ward No. 9 within the Municipality and District of Colombo, Western Province; bounded on the north-east by the Galle road, on the north-west by the property formerly of H. D. Gabriel and Swaris now of Noor Bhai, on the south-west by the railway line, and on the south-east by the properties

of J. Noor Bhai and Hendrick Fernando property formerly of Ebert Fernando now of George Nathanielsz and the Wesleyan Mission Church, containing in extent 1 rood and 21 70/100 perches according to the figure of survey dated July 1, 1904, made by Chas. W. Buyzer, Licensed Surveyor.

For further particulars apply to George H. Gratiaen, Esq., Proctor and Notary, Hulftsdorp, or—

R. C. McHEYZER,
 Auctioneer and Broker.

25 Auction Sale.

Georger Benson Honter, (2) James Arthur Honter, both of Colombo Plaintiffs.

Vs.

Aysha Umma, daughter of Korreaal Mohammed, (2) Bateha Kutty Abdul Cader Kunijie, wife and husband, both of Colombo Defendants.

UNDER mortgage decree in D. C., Colombo, case No. 3,025, I shall sell by public auction for the recovery of the amount of the decree at the spot on Monday, October 7, 1935, at 5 p.m., the following property, to wit :—All that portion of land marked letter A bearing assessment No. 25 (presently 397/7), situated in the lane to the north side of high road leading to the Pass Nagalagam presently called and known as Mansergh avenue and bearing assessment No. 446/c1, Colombo; bounded on the north by a portion of land belonging to Seena Mohamedo Mohideen, on the east by a lane, on the south by a portion of the same land marked letter B now belonging to Kunijie Ahamado Mohamedo, and on the west by the property of Malhamy, containing in extent 1 6/100 perches.

Further particulars from M. A. Van Rooyen, Esq., Proctor and Notary, Hulftsdorp, or—

R. C. McHEYZER,
 Auctioneer and Broker.

25 Auction Sale.

In the District Court of Colombo.

The Bank of Chettinad, Ltd., Colombo Plaintiffs.
 No. 47,212. Vs.

Ponnahenedige Charles Martin Dias of Panadure Defendant.

UNDER and by virtue of a commission issued to me in D. C., Colombo, case No. 47,212 for the recovery of the amount of the decree, I shall put up to public auction at my office No. 25, Maliban street, Pettah, Colombo, at 5 p.m., on Friday, October 4, 1935, the following property, to wit :—

All that estate called and known as Uyanwatta, situated in the village Pelgolla and Gannepana in Lower Dumbura, in the District of Kandy, Central Province; bounded on the north by main road, Mr. Martin's property and Rawan-oya, on the east by the property of Cader Saibo, W. Ran Naido and B. Kira, on the south by paddy fields and properties of B. Punchirala, D. Malhamy and S. Appuhamy, and on the west by Mahaweli-ganga, containing in extent 93 acres and 30 perches as per survey dated February 7, 1917, made by G. Wright, Special Licensed Surveyor.

Further particulars from H. T. Ramachandra, Esq., Proctor and Notary, Dam street, or—

R. C. McHEYZER,
 Auctioneer and Broker.

17 Auction Sale under Mortgage Decree.

BY virtue of the order to sell issued to me in case No. 18,846, D. C., Kalutara, for the recovery of Rs. 1,678.50, with interest and costs, Rs. 142.97 from the defendant, Kurukulasuriyage Ramal Perera of Walapola, I shall sell by public auction on Friday, October 11, 1935, at 2 p.m. at the spot :—

The soil, trees, and buildings thereon of an allotment of Delgahawatta marked lots B and C, situated at Walapola-pattiya in Panadure; containing in extent 1 rood and 21 1/2 perches as per figure of survey No. 9,006 dated September 9, 1925, made by B. M. Flamer Caldera, Licensed Surveyor.

Further particulars from H. Leo. Perera, Esq., Proctor and Notary, Panadure, or from me—

Panadure. H. D. S. PERERA,
 Auctioneer.

17 Auction Sale under Mortgage Decree.

The Public Trustee of Ceylon, administrator Plaintiff.
D. C., Kalutara, No. 19/124. Vs.

Telge Ana Maria Peiris of Walapolapattiya . . , Defendant.

BY virtue of the order to sell in the above case for the recovery of Rs. 3,500, with interest and costs Rs. 254.95, I shall sell by public auction on Friday, October 11, 1935, at 4 P. M. at the spot :—

Undivided 13/28 shares of the soil and trees (excluding $\frac{3}{4}$ share of a jak tree), together with the tiled house thereon of the defined 2/5 portion of Thimbirigahawatta, situated at Walapolapattiya in Panadure; bounded on the north and east by a defined portion of this land, south by cart road, west by a defined portion of Thimbirigahawatta, in extent about 1 rood.

Panadure. H. D. S. PERERA,
Auctioneer.

Auction Sale under Mortgage Decree.

A Valuable House in Katukele in Kandy.

In the District Court of Kandy.

Thalayasingam Thayalespari Ammal, presently of Alaveddy, Jaffna Plaintiff.
No. 46,186. 23 . Vs.

Durai Mohamed Cassim Abdul Kuthus of Kandy Defendant.

UNDER instructions received from the plaintiff and under authority from court, I shall sell by public auction on Tuesday, October 8, 1935, at 2 P. M. at the spot, the premises following, to wit :—

All that piece of land lying towards the south-west on the Peradeniya road, in extent 25 feet in breadth, together with the tiled house thereon bearing assessment No. 817A and the plantations thereon out of all that allotment of land of 3 roods and 9 perches, situate at Peradeniya road in Katukele within the town and Municipality of Kandy, Central Province.

For further particulars please apply to P. Balasingam, Esq., Proctor and Notary, Kandy, or to me—

Castle Stores, K. EDMUND PERERA,
115, Castle Hill street, Kandy. Auctioneer and Broker.

Auction Sale under Mortgage Decree.

Valuable Upstairs Buildings in Trincomalee street, Kandy.

In the District Court of Kandy.

Sena Nawanna Nagoor Meera of Slave Island, presently of 45, Maligakanda road, Maradan Plaintiff.
No. 46,081. Vs.

(1) Ana Moona Segoo Mohideen, (2) Ana Moona Nagoor Meera, both of 294 Trincomalee street, Kandy, (3) Ahamado Umma personally and as legal representative of the estate of Ana Moona Kachchi Mohideen, deceased, of 352, Peradeniya road, Kandy . . . Defendants.

UNDER instructions received from the plaintiff and under authority from court, I shall sell by public auction on Thursday, October 10, 1935, commencing from 3 P. M., at the respective spots, the premises following, to wit :—

1. All that parcel of ground of about 10 $\frac{1}{2}$ feet in breadth along the road and about 96 feet in length from the road to the back, together with the upstairs building standing thereon bearing present assessment No. 295, Trincomalee street, Kandy, within the town and Municipality of Kandy, Central Province; and containing in extent by survey 4.75 perches and

2. All that piece of land with the tiled house standing thereon bearing originally assessment No. 227 latterly No. 228, and presently No. 296 of 4.78 perches, situate at Trincomalee street, Kandy, aforesaid.

For further particulars please apply to Messrs. Coomarasamy & Vijeyeratnam, Proctors, &c., Kandy, or to me—

Castle Stores, K. EDMUND PERERA,
115, Castle Hill street, Kandy. Auctioneer and Broker.

Auction Sale under Partition Decree.

UNDER and by virtue of the commission issued in D. C., Galle, case No. 26,590, I shall sell by public auction on Monday, October 28, 1935, commencing at 2 P. M. at the spot :—All that allotment of land called Dodangahawatta, situated at Patabendimulla in Ambalangoda in the Wellaboda pattu of the Galle District; containing in extent 3 roods and 5.75 perches. The said land will be sold in

5 separate blocks as per plan No. 539A made by Mr. W. V. Goonawardane, Licensed Surveyor, first among the co-owners at the appraised value thereof and if not bid over and purchased by any one of them such will immediately thereafter be put on sale among the public in terms of the Partition Ordinance No. 10 of 1883.

Samudralena, F. W. RICHARD SILVA,
Ambalangoda, September 9, 1935. Commissioner.

Auction Sale under Mortgage Decree in D. C., Galle, Case No. 33,765.

I shall sell by public auction the following property on Saturday, September 28, 1935, at 2.30 P. M. at the spot :—

All those undivided 33/48 parts of the soil and trees of the land called Wadumalewatta consisting of 2 contiguous portions, situated at Matudampe; in extent about 3 acres.

D. G. RATNAPALA,
Auctioneer.
Ratnagiri, Unawatuna, No. 15, Havelock place,
Galle, August 20, 1935.

Auction Sale under Mortgage Decree in D. C., Matara, Case No. 9,346.

BY virtue of a commission issued to me in the above case, I shall sell by public auction at Madinagewatta alias Bogahawatta, situated at Kadduwa, the seventh land, on Saturday, October 12, 1935, commencing at 1 P. M., the following properties, to wit :—

1. An undivided 43/72 parts of the field called Mulana, situated at Gargama in the Weligam korale of Matara District, in extent 1 bag of paddy sowing.

2. An undivided 11/54 parts of the field called Hunnakekiya, situated at Welandagoda in the said Weligam korale, in extent 3 pelias of paddy sowing.

3. An undivided 15/36 parts of the field called Walupathmulla, situated at Karagoda Uyangoda, in the Ganga-boda pattu of Matara District, in extent 2 pelias of paddy sowing.

4. An undivided 67/432 parts of the field called Wadunnehegewita, situated at Karagoda Uyangoda aforesaid, in extent 3 pelias of paddy sowing.

5. An undivided 11/144 parts of the field called Midittawala, situated at Karagoda Uyangoda aforesaid, in extent 1 amunam of paddy sowing.

6. An undivided 17/162 parts of the field called Halgahaketiya, situated at Kadduwa in the said korale, in extent 3 pelias of paddy sowing.

7. The soil and all the fruit trees of the lot marked letter C of the land called Madinagewatta alias Bogahawatta, situated at Kadduwa aforesaid, in extent about 1 rood and 26 $\frac{1}{2}$ perches.

8. An undivided 125/216 parts of the portion called Owita divided for half part of the land called Bandara Okanda, situated at Kadduwa aforesaid, in extent 3 bags of paddy sowing.

9. An undivided 11/18 parts of the field called Balahamulla, situated at Kotadupe in the said korale, in extent 1 pela of paddy sowing.

10. An undivided 11/18 parts of Maragahaliyadda, situated at Welandagoda aforesaid, in extent 2 pelias of paddy sowing.

11. An undivided 11/18 parts of Maddugodage Dandana, situated at Welandagoda aforesaid, in extent 2 amunams of paddy sowing.

12. An undivided 469/864 parts of the field called Acharige Dandana, situated at Welandagoda aforesaid, in extent 18 kurumies of paddy sowing.

13. An undivided 133/288 parts of the field called Acharige Okanda, situated at Welandagoda aforesaid, in extent 3 bags of paddy sowing.

For further particulars please apply to Messrs. G. E. & G. P. Keuneman, Proctors, Supreme Court, Matara, or to me—

Weraduwa, S. WICKRAMASEKERA,
Matara, September 9, 1935. Commissioner.

Auction Sale under Mortgage Decree in D. C., Matara, Case No. 9,986.

Proctor M. D. T. Kulatilaka of Matara Plaintiff.
Against.

Omar Saibo Rahila Umma, wife of (2) Oduma Lebbe Marikkar Notaris Abdul Cuddus Marikkar, both of Dikwella Defendants.

UNDER and by virtue of the commission issued to me in the above case for the recovery of the sum of Rs. 2,677.50, with interest on Rs. 1,500 at 12 per cent. per annum from

July 16, 1935, to August 28, 1935, and thereafter legal interest on the aggregate amount till payment in full and costs of this action 44.90, I shall offer for sale the following property on October 10, 1935, commencing at 4 P.M., at the spot:—

All that the soil and trees and all plantations of the divided and separated lot D of the land called Punchediyawatta together with all the buildings standing thereon, situate at Dikwella; in extent 3 roods and 2 perches. For further particulars please apply to M. D. T. Kulatillaka, Esq., Proctor, Supreme Court, or to—

K. M. THOROLIS SILVA,
Matara, September 9, 1935. Commissioner.

Auction Sale.

No. 788, Guardianship case, D. C. J.

(1) J. A. C. Santiago, (2) B. K. F. Santiago of Jaffna town, minors,
Dr. Victor N. Joppulle of Colombo Guardian and Curator.

IN terms of the commission issued to me by the Jaffna District Court in case No. 788, the following property either wholly or in lots, will be sold by public auction at the spot on Saturday, September 28, 1935, at 4 P.M.:—

Land called Peyanthalamadayitpulam or Kollutoddam in extent 36 lachams varagu culture, situated at Karaiyur; and bounded on the east by Crown land and the heirs of A. P. Santiago, north by M. M. Edirmanasinghe, west by A. P. Santiago's heirs, and south by Kumara Velupillai's heirs and Crown land.

Jaffna, September 3, 1935.

PHILIP MOSES,
Commissioner.

Auction Sale.

Mullaivivu District Court Commission issued on the insolvent estates of T. M. Sabaretnam.

Insolvency No. 1.

NOTICE is hereby given that the immovable properties of the above defendant will be sold without reserve by public auction in the respective premises on October, 1935, on the hereinafter mentioned dates:—

1. *October 4, at 8 a.m.*—The garden called P. Kanagar-kudirinthapanichadyilvalavu, $1\frac{1}{2}$ acres, situated at Kumulamunai village in the Mullaivivu District, Northern Province; bounded on the east by road, south by K. Thambiah and others, west by T. Kanthar, north by lane. The whole of this.

2. *October 4, at 8.30 a.m.*—The garden called Thilliar-kudirinthapiraiadilvalavu, 1 acre, situated at Kumulamunai village in the Mullaivivu District, Northern Province; bounded on the north and east by K. Arunachalam, south by M. Sandrasegam and others, west by road; of this an undivided half share.

3. *October 4, at 9 a.m.*—The garden called Sithamparamkudirintha Mavadilvalavu, $\frac{1}{2}$ acre, situated at Kumulamunai in the Mullaivivu District, Northern Province; bounded on the east, west, and south by lanes, north by Appapillai. The whole of this.

4. *October 4, at 9.30 a.m.*—The garden called Suppakkilavikudirintha-aladilvalavu, $\frac{1}{3}$ of an acre, situated at Kumulamunai village in the Mullaivivu District, Northern Province; bounded on the east by Kovilvayal, south by lane, west by K. Visuvalingam, north by lane. The whole of this.

5. *October 4, at 10 a.m.*—The garden called Pakkinichchekudirinthaithiadilvalavu, $\frac{1}{2}$ an acre, situated at Kumulamunai in the Mullaivivu District, Northern Province; bounded on the east by Kovilvayal, south by lane, west by K. Visuvalingam, north by T. M. Sabarutnam. The whole of this.

6. *October 4, at 10.30 a.m.*—The garden called Palanikudirinthapuliadilvalavu, $\frac{1}{4}$ of an acre, situated at Kumulamunai in the Mullaivivu District, Northern Province; bounded on the north and east by lane, south by M. Kanagasabai, west by M. Thambiah. The whole of this.

7. *October 4, at 11 a.m.*—The garden called Ponnikudirinthamavadilvalavu, 1 acre, situated at Kumulamunai village in the Mullaivivu District, Northern Province; bounded on the east by M. Kanagasabai, south and west by roads, north by Thiagarajah. The whole of this.

8. *October 4, at 11.30 a.m.*—The garden called Moothaikudirinthavalavu, $\frac{1}{2}$ of an acre, situated at Kumulamunai in the Mullaivivu District, Northern Province; bounded on the west and north by roads, east by Sathi, wife of Kana, south by M. Sithamparapillai. The whole of this.

9. *October 4, at 12 noon.*—The garden called Varathar-kudirinthamavadilvalavu, $\frac{1}{2}$ an acre, situated at Kumulamunai village in the Mullaivivu District, Northern Province; bounded on the north and east by E. Ampalavanar, south by river, west by V. Nagamanny. The whole of this.

10. *October 4, at 12.30 p.m.*—The garden called Sasthirkudirinthapiraiadilvalavu, $\frac{1}{2}$ an acre, situated at Kumulamunai in the Mullaivivu District, Northern Province; bounded on the north by river, east by road, south by Kovilvayal, west by K. Kanagar. The whole of this.

11. *October 4, at 2 p.m.*—An undivided half share of the garden called Kanagarkudirinthapilavadyilvalavu, $\frac{1}{2}$ an acre, situated at Kumulamunai village in the Mullaivivu District, Northern Province; bounded on the east by M. Mylvaganam, south by E. Ampalvanar, west by M. Kanagasabai, north by lane.

12. *October 4, at 2.30 p.m.*—The garden called Saravanaiyarkudirinthanaruviliadilvalavu, $\frac{1}{3}$ of an acre, situated at Kumulamunai village in the Mullaivivu District, Northern Province; bounded on the west and north by lane, east by Koviltharai, south by M. Manicam. The whole of this.

13. *October 4, at 3 p.m.*—The garden called K. U. Thambiah Mudaliyar Kudirinthavalavu, 1 acre, situated at Kumulamunai village in the Mullaivivu District, Northern Province; bounded on the north, south, east, and west by lanes. The whole of this.

14. *October 4, at 3.30 p.m.*—The garden called Saddampy Kudirintha Kaddamanakadilvalavu, $\frac{1}{2}$ an acre, situated at Kumulamunai village in the Mullaivivu District, Northern Province; bounded on the west, north, and east by lanes south by V. Subramaniam. The whole of this.

15. *October 4, at 4 p.m.*—The garden called Yarkaddumuthiraiadilvalavu, 2 acres, situated at Kumulamunai village in the Mullaivivu District, Northern Province; bounded on the north by road, east by Kovilvalavu, south by Yarkaddu, west by S. Murugesu. This land still remains uncleared. The whole of this.

16. *October 7, at 8 a.m.*—The garden called Sinnathamby Kudirintha Kaddamanakadilvalavu, $1\frac{1}{2}$ acres, situated at Kumulamunai village in the Mullaivivu District, Northern Province; bounded on the east by lane, south by S. Kanthapillai, west by lane, north by Marimuttu and others. The whole of this.

17. *October 7, at 8.30 a.m.*—An undivided one-sixth share of the garden called Arumugam Kudirintha Pilavadi-valavu, 1 acre, situated at Kumulamunai village in the Mullaivivu District, Northern Province; bounded on the north, east, south, and west by lanes.

18. *October 7, at 9 a.m.*—An undivided one-sixth share of the garden called Malaikaddu Navaladilvalavu, 10 acres, situated at Kumulamunai village in the Mullaivivu District, Northern Province; bounded on the east by road, south by lane, west and north by Crown lands. This land remains uncleared. The whole of this.

19. *October 7, at 9.30 a.m.*—A field called Thorarianvayal, 8 acres, situated at Kumulamunai village in the Mullaivivu District, Northern Province; bounded on the east by Crown land, south by T. M. Sabarutnam, west by Crown and others, north by V. Kanapathy. The whole of this.

20. *October 7, at 10.30 a.m.*—A field called Kurunthuvaikalatharai, 10 acres, situated at Kumulamunai village in the Mullaivivu District, Northern Province; bounded on the east by Crown lands, south by lane, west by V. Subramaniam and others, north by T. M. Sabarutnam. The whole of this.

21. *October 7, at 11.30 a.m.*—A field called Pullakkamavayal, 10 acres, situated at Kumulamunai village in the Mullaivivu District, Northern Province; bounded on the east by T. M. Sabarutnam and others, north by M. Manicam, west by Crown jungle, south by Visialedchemi, daughter of Kana. The whole of this.

22. *October 7, at 12.30 p.m.*—A field called Kaddaituntu, 5 acres, situated at Kumulamunai village in the Mullaivivu District, Northern Province; bounded on the east by V. Subramaniam, north by M. Manicam, west by T. M. Sabarutnam, south by V. Subramaniam. The whole of this.

23. *October 7, at 2 p.m.*—A field called Kathiravelanvayal, 10 acres, situated at Kumulamunai village in the Mullaivivu District, Northern Province; bounded on the east by Crown land, south by S. Chelliah, west by V. Sappathy, north by A. U. Nallathamby. The whole of this.

24. *October 7, at 3 p.m.*—A field called Mappalaitharai, 6 acres, situated at Kumulamunai village in the Mullaivivu District, Northern Province; bounded on the east by K. Arunachalam, south by river, west by V. Subramaniam, north by V. Subramaniam. The whole of this.

25. *October 7, at 4 p.m.*—A field called Maruthamaduvayal, 8 acres, situated at Kumulamunai village in the

Mullaivivu District in Northern Province; bounded on the east by T. Kankesu, south by G. Kankesu and river, west by Crown land. The whole of this.

26. *October 9, at 8 a.m.*—An undivided $\frac{1}{2}$ share of the garden called Puthuvalavu, 1 acre, situated at Ampalavanpokkanai in the Puthukudyirrupu division in the Mullaivivu District, Northern Province; bounded on the east by Pillaiyar kovil, south by K. Thuraisingam and others, north and west by Meenadchi, wife of Velupillai, and others.

27. *October 9, at 9 a.m.*—An undivided half share of the garden called Karavalvalavu, 1 acre, situated at Ampalavanpokkanai in the Puthukudyirrupu division in the Mullaivivu District, Northern Province; bounded on the east and south by Crown lands, west by Karthigesu Velupillai and others, north by road.

28. *October 9, at 10 a.m.*—An undivided $\frac{1}{2}$ share of the garden called Kamanchivalavu, $\frac{1}{2}$ an acre, situated at Ampalavanpokkanai in the Puthukudyirrupu division in the Mullaivivu District, Northern Province; bounded on all sides by T. M. Sabaratnam and others.

29. *October 9, at 11 a.m.*—An undivided half share of the garden called Nakiarvalavu, $\frac{1}{2}$ an acre, situated at Ampalavanpokkanai in the Puthukudyirrupu division in the Mullaivivu District, Northern Province; bounded on the east by S. Ponniah and others, south and north by K. Thuraisingam and others, west by Crown land.

30. *October 9, at 12 noon.*—An undivided half share of the garden called Kunchupallivalavu, $\frac{1}{2}$ an acre, situated at Ampalavanpokkanai in the Puthukudyirrupu division in the Mullaivivu District, Northern Province; bounded on the east by K. Thuraisingam and others, west by S. Ponniah and others, north by street.

31. *October 9, at 2 p.m.*—An undivided half share of the field called Sinnakuchchavayal, 3 acres, situated at Ampalavanpokkanai in the Puthukudyirrupu division in the Mullaivivu District, Northern Province; bounded on the east, north, and south by Crown lands, west by Annappillai, wife of Kathiraman.

32. *October 9, at 2.30 p.m.*—An undivided half share of the field called Navaladdilthuntunnumvayal, 4 acres, situated at Ampalavanpokkanai in the Puthukudyirrupu division in the Mullaivivu District, Northern Province; bounded on the east and north by K. Thuraisingam and others, south by uncultivated Crown land, west by K. Thambiah.

33. *October 9, at 3 p.m.*—An undivided half share of the field called Allipallakulavayal, 8 acres, situated at Ampalavanpokkanai in the Puthukudyirrupu division in the Mullaivivu District, Northern Province; bounded on the north, south, and east by Crown forest lands, west by K. Thambiah.

34. *October 9, at 4.30 p.m.*—An undivided $\frac{1}{4}$ share of the garden called Achchilakulathu-udayathunthuntumvellamthuntum, 10 acres, situated at Puthukudyirrupu in the Mullaivivu District, Northern Province; bounded on the east by Crown jungle, south by Thaveethu Pethru and others, west by Valliural, north by Kottumukam.

35. *October 9, at 5 p.m.*—An undivided half share of the garden called Pariavalavu, $\frac{1}{2}$ an acre, situated at Puthukudyirrupu in the Mullaivivu District, Northern Province; bounded on the north by Chelliah Kandiah, east by Jakko Anthony and others, south by Marian Jakko.

36. *October 11, at 8 a.m.*—An undivided half share of the field called Pudditharai, 120 marrakals (sowing), situated at Mullaivivu in Mullaivivu District, Northern Province; bounded on the east and south by Nahthikaddal, north by Arumugam Mudaliyar Kanagasabapathy, west by Maripillai, widow of Phillipu, and others.

37. *October 11, at 9 a.m.*—The garden called Thambiahmudaliyarkudirinthavalavu, $1\frac{1}{2}$ acres, situated at Mullaivivu in the Mullaivivu District, Northern Province; bounded on the east, north, and south by lanes, west by road. The whole of this.

38. *October 11, at 10 a.m.*—The garden called Thaval-konthoanvalavu, $\frac{1}{2}$ an acre, situated at Mullaivivu in the Mullaivivu District, Northern Province; bounded on the east by esplanade, north by lane, south by B. M. Selvathambo, west by Sinnamah, widow of Benjamin, and others. The whole of this.

39. *October 11, at 11 a.m.*—An undivided one-eighth share of the garden called Muhamathukanykaddai, 1 acre, situated at Mullaivivu in the Mullaivivu District, Northern Province; bounded on the east by Sanmugam Eliyathamby, north by road, south by Kathisaamma, wife of Muhamathuraiheen, west by Kanapathipillai Valupillai and others, with the godowns.

40. *October 11, at 12 noon.*—The garden called Manalkaddu, 3 roods, situated at Mullaivivu in the Mullaivivu District, Northern Province; bounded on the east and north by roads, west by mosque, south by Crown land. The whole of this with all the godowns.

41. *October 11, at 2 p.m.*—The garden called Manalkaddu, 38 perches and $7\frac{31}{32}$ square yards, situated at Mullaivivu in the Mullaivivu District, Northern Province; bounded on the east by road, west by lane, north by Oddusuddan Sivan Kovil Athanam. The whole of this with all the godowns.

42. *October 11, at 3 p.m.*—The garden called Sakumhamathukudirinthavalavu, 1 acre, situated at Mullaivivu in the Mullaivivu District, Northern Province; bounded on the east by road, north by T. M. Sanmugam and others, south by lane Muhamathulebbaimarakayar, and Asinalebbaimarakayar, west by B. M. Selvathambu. The whole of this with all the godowns.

43. *October 11, at 4 p.m.*—The garden called Manalkudirippuvalavu, $\frac{1}{2}$ an acre, situated at Mullaivivu in the Mullaivivu District, Northern Province; bounded on the east and north by lanes, west by Annamah, daughter of Pedrupillai, and others, south by lane. The whole of this.

44. *October 14, at 8 a.m.*—The garden called Attankaraitennamthottam, 30 acres, situated at Vattuvakal village in the Mullaivivu District, Northern Province; bounded on the east by river, north by seabeach, south by Crown land, west by lane. The whole of this.

45. *October 14, at 10 a.m.*—The garden called Thambythuraivalavu, 7 acres, situated at Mullaivivu in the Mullaivivu District, Northern Province; bounded on the east by lane, east by road, T. R. Kanagasundram and others, south by T. R. Kanagasundram, lane, and others, west by Thurasakayan Selvathamby's heirs and road. The whole of this.

46. *October 14, at 11 a.m.*—The garden called Addupaddivalavu, 1 acre, situated at Mullaivivu in the Mullaivivu District, Northern Province; bounded on the east by road, north by F. Marinayagam, west by Rassamah, widow of Ausepatham, south by Rasamanny, wife of Kandiah.

47. *October 14, at 12 noon.*—The land called Ithiadilvalavu, $\frac{1}{2}$ an acre, situated at Mullaivivu in the Mullaivivu District, Northern Province; bounded on the east and south by lanes, north by Visialedchemi, wife of Ponniah, and others, west by Nagan Sinnan and others. The whole of this.

48. *October 14, at 2 p.m.*—Two-third share of the garden called Konankudirinthavalavu, $\frac{1}{2}$ an acre, situated at Mullaivivu in the Mullaivivu District, Northern Province; bounded on the east, north, and south by lanes, west by Kanthan Valan and others.

49. *October 14, at 3 p.m.*—The garden called Muthiahvallavu, $\frac{1}{4}$ of an acre, situated at Mullaivivu in the Mullaivivu District, Northern Province; bounded on the east and south-west by T. M. Sabaretnam, north by lane, west by road. The whole of this.

50. *October 14, at 3.30 p.m.*—The garden called Athiadilvalavu, 1 acre, situated at Mullaivivu in the Mullaivivu District, Northern Province; bounded on the east and south by lanes, north by T. M. Sabaretnam, west by road. The whole of this.

51. *October 14, at 4 p.m.*—The garden called Vallipuramkudirinthavalavu, 8 acres, situated at Mullaivivu in the Mullaivivu District, Northern Province; bounded on the east by water channel, Sinnaddy Kanapathipillai and others, west by lane, south by road, V. M. Nalliah and others. The whole of this.

52. *October 14, at 4.30 p.m.*—The garden called Asupathiraiadiltennamthottam, $\frac{3}{4}$ of an acre, situated at Mullaivivu in the Mullaivivu District, Northern Province; bounded on the east by hospital land, north Ponnachechi, widow of Kavariapillai, west by water passage, south by reserved land for the road. The whole of this.

53. *October 14, at 5 p.m.*—The garden called Palaiadilvalavu, $\frac{3}{4}$ of an acre, situated at Mullaivivu in the Mullaivivu District, Northern Province; bounded on the east by road, north by water passage, south by Kachchumuhamathu's heirs, west by hospital land and others. The whole of this.

54. *October 14, at 5.30 p.m.*—The field called Sinnaruvayal, 4 acres, situated at Mullaivivu in the Mullaivivu District, Northern Province; bounded on the east by Sinnaru, north by lane, west by road, south by Sinnaru. The whole of this.

55. *October 16, at 9 a.m.*—The garden called Villurukilkaddu, 30 acres 1 rood and 20 perches, situated at Chillavathai village in the Mullaivivu District, Northern Province; bounded on the north by T. P. 307,108, east by road, south and west by T. M. Sabaretnam. The whole of this.

56. *October 16, at 9.30 a.m.*—The garden called Villurukilkaddu, 337 acres and 12 perches, situated at Chillavathai village in the Mullaivivu District, Northern Province; bounded on the north by T. M. Sabaretnam and others, east by road, south and west by T. M. Sabaretnam. The whole of this.

57. *October 16, at 11.30 a.m.*—The garden called Alam-pilkulakkaraitthottam, 49 acres, situated at Alampil village in the Mullaittivu District, Northern Province; bounded on the north by jungle, east by Karavalkaddu, south by Kealkaraikaddu, west by Alampilkullam.

58. *October 16, at 4.30 p.m.*—The garden called Muhamathukaneythottam, 6 acres, situated at Kumarapuram village in the Mullaittivu District, Northern Province; bounded on the east and north-east by lanes, west and north-west by road, south by Muthiah Murukupillai. The whole of this.

C. KANAPATHIPILLAI,
Mullaittivu, September 8, 1935. Commissioner.

Auction Sale.

22 In the District Court of Mannar.

Testamentary In the matter of the late Gadia Balage
Jurisdiction Carolis Appu of Uttanayankulam, de-
No. 486. ceased.

UNDER and by virtue of a commission issued to me in
testamentary case No. 486, D. C., Mannar, I shall sell by
public auction at the spot at Uttanayankulam, the following
property on Saturday, September 14, 1935, commencing at
4.30 P.M.

(1) An undivided $\frac{1}{2}$ of a piece of land called Puliyadi-
thoddam out of the land called Uttanayankulathukaman
including the brick building, coconuts, and other plant-
ations and wells, in extent 2 acres, situated at Uttanay-
ankulam in Mantai South in Mannar District, Northern
Province; and bounded on the east by the land belonging
to the tank, north by road, west by path, and south by
tank bund.

(2) Four he-buffaloes, 2 she-buffaloes, 15 heads of cattle.

K. M. ABDUL SALEEM,
Commissioner of Sales, Mannar.

Auction Sale.

32 In the District Court of Puttalam.

S. A. K. Muthiah Chettiar of Puttalam Plaintiff.
No. 4,564.

(1) Paackir Cassim Mohideen, (2) Seguthamby Ibrahim
Saibo, (3) Cassim Mohideen Ibrahim, (4)
Cassim Mohideen Meera Natchiya, wife of Mohideen
Ibrahim, (5) S. Hamido Mannaik, all of Putta-
lam Defendants.

UNDER mortgage deed in the above case, I shall sell
by public auction at the respective spots on the date
hereinafter mentioned the following properties, to wit:—

1. *On October 9, 1935, at 9 a.m.*—The portion of land
bearing lot No. 11,028, containing in extent 5 acres 3 roods
and 15 perches called and known as Maruthemaduvembu,
kadu, situate at Chenaikudirippu in Puttalam pattu-
Puttalam District.

2. *On October 9, 1935, at 9.30 a.m.*—The portion of land
containing in extent 6 acres 1 rood and 3 perches called and
known as Maruthemaduvembu, situate at Chenaikudirippu
aforesaid.

3. *On October 9, 1935, at 4 p.m.*—Out of the land con-
taining in extent 15 acres 1 rood and 20 perches mentioned
in title plan No. 247,124 called and known as Periyateevu-
kadu, situate at the village Seguvantheevu in Puttalam
pattu aforesaid; the divided half on the northern side
containing in extent 7 acres 2 roods and 35 perches.

For further particulars please apply to V. M. Anthoni-
pillai, Esq., Proctor, Supreme Court, or to me—

S. M. ASENKUDHOOS,
Auctioneer and Licensed Surveyor.
Puttalam, September 10, 1935.

Revocation of Power of Attorney.

TO all to whom it may concern; it is hereby notified
that I, the undersigned, H. S. Perera also known as S. S.
Perera, presently at Gamkola, have this day revoked,
cancelled, and made void the power of attorney No. 376
dated November 11, 1917, attested in South India by the
Presidency Magistrate, Egmore, Madras, and granted by
me to Mr. R. R. Perera also known as S. R. Perera of
Colombo.

September 8, 1935.

S. S. PERERA.

MISCELLANEOUS DEPARTMENTAL NOTICES.

Schools Attached to Places of Religious Worship.

NOTICE is hereby given that the following schools
attached to places of religious worship are under the tem-
porary management of the Director of Education.

Education Office, L. MACRAE,
Colombo, September 13, 1935. Director of Education.

1. A/Parangiyawadiya Temple School.
2. A/Pahale Ambatale Indagupta Pirivena Temple School.
3. A/Alutdiulwewa Temple School.
4. Bd/Uduwara Weragoda Purana Vihara Temple School.
5. Bd/Ambawela Hevenakumbura Boragolla Temple School.
6. Bd/Kohowila Kandura Temple School.
7. Bd/Talagamuwa Temple School.
8. Bd/Kalubululanda Temple School.
9. Bd/Wattekelle Temple School.
10. Bd/Nikapota Temple School.
11. Bd/Alutenne Watagoda Pansala School.
12. Bd/Kalugahakandura Temple School.
13. Bd/Kelanganuwa Jayasumanaramaya Pansala School.
14. Bd/Pussellakanda Vijayananda Sri Mahavihara Pansala School.
15. Ku/Kiulgalla Pravachana Pirivena Temple School.
16. Ku/Rajjallegama Temple School.
17. Ku/Kumbukwewa Temple School.
18. Ku/Iriminna Temple School.
19. Ku/Waduressa Pansala School.
20. Ku/Halambagala Temple School.
21. Ku/Hulugalla Temple School.
22. Ku/Nawana Temple School.
23. Ku/Kumbukkadawela Nilgiri Vihara Temple School.
24. Ku/Embogama Temple School.
25. Ku/Dalukgolla Pansala School.
26. Ku/Tammittagama Pansala School.
27. Ku/Megalawa Pansala School.
28. Ku/Buduruwakande Temple School.
29. Ku/Nakolagama Pansala School.
30. Ku/Giribaweragala Temple School.
31. Mr/Miella Koran School.
32. R/Nawalakande Temple School.
33. Ku/Uduweriya Temple School.
34. Ku/Devagiriya Temple School.
35. Ku/Kudarawaliya Temple School.
36. Ku/Ambagaswewa Temple School.
37. Ku/Ihalagama Temple School.
38. Ku/Walaswewa Temple School.
39. Ku/Nelungala Temple School.
40. Ku/Dehennagama Temple School.
41. Ku/Weragala Temple School.
42. Ku/Mailewa Temple School.
43. Ku/Rambottukulama Temple School.
44. Ku/Talakolahena Temple School.
45. Ku/Madawachchiya Temple School.
46. Ku/Molewa Temple School.
47. Ku/Halmbe Temple School.
48. Ku/Beruwewa Temple School.
49. Ku/Mottepettewa Temple School.
50. Ku/Diullapitiya Temple School.
51. Bd/Galauda Temple School.
52. Bd/Dickyaya Temple School.
53. Bd/Sri Sudasanaramaya.
54. Bd/Pitamaruwa Temple School.
55. Bd/Ratnayake Mudalindaramaya.
56. Bd/Hinnarangolla Temple School.
57. Bd/Ititembala Temple School.
58. A/Kokkobe Temple School.
59. A/Mannankatiya Temple School.
60. Bd/Budugekanda Temple School.

Mr/Gabadaweediya English Night School.

NOTICE is hereby given that the Mr/Gabadaweediya
English Night School, situated in the Matara town, Matara
District of the Southern Province, under the management
of Mr. D. D. S. Ramanayake, has been registered as a
grant-in-aid school, with effect from May, 1934.

Education Office, L. MACRAE,
Colombo, September 13, 1935. Director of Education.

Registration of Schools.

NOTICE is hereby given that the following schools have been provisionally registered.

Education Office,
Colombo, September 13, 1935.

L. MACRAE,
Director of Education.

Name of School.	Situation.	Management.	With effect from
Mu/Vadduvakkal Tamil Mixed	Mullaitivu District, Northern Province	Mr. R. K. K. Kurukkal	October, 1934
J/Vadamarachy Bilingual	Jaffna District, Northern Province	Mr. N. Kanagasingham	do.
Ng/Hendimahara Sinhalese Mixed	Alutkuru korale, Negombo District, Western Province	Rev. W. S. Sumanajoti	February, 1935
C/Moratuwa de Soysa Aramaya Sinhalese Mixed	Salpiti korale, Colombo District, Western Province	Mrs. K. de Soysa	May, 1935
Kg/Balawatgama Sinhalese Mixed	Paranakuru korale, Kegalla District, Province of Sabaragamuwa	Rev. B. Ratanajoti	June, 1935
J/Chunnakam Thirugnansampanda Tamil Mixed	Valikamam North, Jaffna District, Northern Province	Mr. P. Narayanar	July, 1935
J/Kerudavil Saraswathie Vidyalalai	Tenmarachy, Jaffna District, Northern Province	Mr. K. Thambipillai	October, 1934
C/Layard's Broadway Tamil Mixed	Colombo Municipality, Western Province	Mr. E. M. Lawton	November, 1934
Kg/Pollambegoda Sinhalese Mixed	Paranakuru korale, Kegalla District, Province of Sabaragamuwa	Mr. P. L. Lapaya	do.
G/Polgahawila Sinhalese Mixed	Wellaboda pattu, Galle District, Southern Province	Mrs. A. S. de Silva	March, 1935
Ku/Muduna Sinhalese Mixed	Dewamedi hatpattu, Kurunegala District, North-Western Province	Rev. M. Piyaratana	February, 1935
C/Halpita Sinhalese Mixed	Salpiti korale, Colombo District, Western Province	Mrs. G. D. M. Nandawathie	January, 1935
C/Kotahena Convent Girls' (R.C.)	Colombo Municipality, Colombo District, Western Province	The Very Rev. Fr. D. T. de Silva, O.M.I.	November, 1934
N/St. Xavier's Sinhalese and Tamil Boys' (R.C.)	Nuwara Eliya District, Central Province	Rev. Fr. D. C. Marri	do.
Bt/Tetativu Tamil Mixed (R.C.)	Manmunai South, Batticaloa District, Eastern Province	Rev. Fr. L. Dupont	June, 1935

Bd/Hindagoda (Methodist) S. M. School.

NOTICE is hereby given that the Bd/Hindagoda (Methodist) Sinhalese Mixed School, situated in Yatikinda, Badulla District of the Province of Uva, under the management of Rev. W. O. Bevan has been registered as a grant-in-aid school, with effect from September, 1934.

Education Office, L. MACRAE,
Colombo, September 13, 1935. Director of Education.

Mr. C. T. Lorage, Acting Divisional Inspector of Schools, S.D., has been appointed manager of the said school temporarily.

Education Office, L. MACRAE,
Colombo, September 13, 1935. Director of Education.

G/Galmangoda (Revata Vidyalaya).

NOTICE is hereby given that the G/Galmangoda (Revata Vidyalaya) Bilingual Mixed School, situated in the Bentota-Walallawiti korale, Galle District of the Southern Province, under the management of Mr. L. A. Rajapakse, has been registered as a grant-in-aid school, with effect from October, 1934.

Education Office, L. MACRAE,
Colombo, September 13, 1935. Director of Education.

Change of Management.

NOTICE is hereby given that Mr. A. I. Raja Singham has been appointed Manager of the schools mentioned below in place of Mr. H. Martyn Greet.

Schools referred to : All Indian Christian Mission Schools.

Education Office, L. MACRAE,
Colombo, September 4, 1935. Director of Education.

Change of Management.

NOTICE is hereby given that Rev. Y. Seelananda has been appointed Manager of the school mentioned below in place of Mr. D. R. Ranasinghe.

School referred to : Ku/Welpalla S. B. School.

Education Office, L. MACRAE,
Colombo, September 5, 1935. Director of Education.

KI/Gurulubedda Sinhalese Mixed School.
NOTICE is hereby given that the above school, situated in the Kalutara District of the Western Province, has been registered as a school maintained under clause 32A of the Code of Regulations for Assisted Vernacular and Bilingual Schools, with effect from October 1, 1935.

Change of Management.

NOTICE is hereby given that Mr. V. Subasinghe has been appointed Manager of the school mentioned below in place of Mr. D. R. Ranasinghe.

School referred to : Ku/Hendiyagalla S. M. School.

Education Office, L. MACRAE,
Colombo, September 5, 1935. Director of Education.

Change of Management.

NOTICE is hereby given that Mr. H. W. Amarasuriya, M.S.C., has been appointed Manager of the school mentioned below in place of Muhandiram Charles Jayasuriya.

School referred to : Weligama Sri Sumangala Vidyalaya.

Education Office, L. MACRAE,
Colombo, September 10, 1935. Director of Education.

Change of Management.

NOTICE is hereby given that Rev. G. E. H. Arndt has been appointed Manager of the schools mentioned below in place of Rev. H. R. Horsington, with effect from September 1, 1935.

Schools referred to : K/Kahatapitiya T. M. School, K/Mariawatta estate T. M. School, K/Pussellawa Estate T. M. School.

Education Office, L. MACRAE,
Colombo, September 7, 1935. Director of Education.

Change of Management.

NOTICE is hereby given that Mr. U. Don Louis Appuhamy has been appointed Manager of the school mentioned below in place of Mr. A. L. H. Perera.

School referred to : C/Dematagoda Free Night English School.

Education Office, L. MACRAE,
Colombo, September 9, 1935. Director of Education.

THE following articles will be sold by public auction at the Government Stores Department on Friday, September 20, 1935, commencing at 2 P.M. :—

Cane chair, spirit heaters, flycaps, stationery and book racks, cotton mattress, billiard marking boards, servants beds, meat safes, waste and toilet paper baskets, tat, pictures, plain chairs, chopping and pastry boards, sponge board, brass and stair rods, towel rail, E. P. N. S. tea and coffee pots, mirrors on stand, child's cot, baking trays, fry and saucepans, kettles, coffee boiler, bread tin, grid rack, weighing balances, trays, coffee pots, cake tins, jelly moulds, potato masher, aluminium tins, strainers, mincer, coffee grinder, salt jar, flower blocks, icecream freezers, champagne holders, cocktail shaker, thermos flask, dessert stands, cruet sets, liqueur bottles, ice plates, butter dish, vegetable tray, curtains (net, door, and window), covers (settee, chair, stool, sofa, cushion, toilet, tray, and side-board), mosquito nets, bedspreads, carpets, carpet rugs, stair carpet pieces, billiard table carpet, ice chests, iron and brass double and single beds, letter box, folding chairs, lavatory seat, screen, chamber stands, lamp shades, flower bowl, box and spring mattresses, settee and chair cushions, C. I. boiler, coat and hat stand, cupboard, brass bowls, candle stands, jak bed, goblet, fruit knives and forks, fish and dessert forks, dessert knives and spoons, toast racks, cheese grater, butter knives, salt spoon, decanter labels, ramakin cups, butter shells, hot water dish, china ladles, soap dish, glass vases and salt pots, tea cups and saucers, tea plates and pots, cheese plates sugar basins and pots, milk jugs, coffee cups, cake plates, tea coseys, pillows, glasses (hock, champagne, port, sherry, and finger), breakfast and odd saucers, egg cups, fruit dish, dirty linen baskets, footstool, china matting, brackets, table knives, souffle dish, &c.

2. Articles purchased must be removed on the day of sale, otherwise they will be disposed of at the risk of the purchaser.

Colombo, September 9, 1935. JOHN GIBB,
Colonial Storekeeper.

Ceylon Government Railway.

NOTICE.

THE Railway Level Crossing at 2 miles 11 chains, between Maradana and Kelaniya will be closed to vehicular traffic from 6 A.M. on Saturday, September 28, 1935, to 6 P.M. on Monday, September 30, 1935, to enable repairs to be carried out.

Colombo, September 10, 1935. E. W. HEAD,
General Manager.

Auction Sale of Timber, Jaffna Depot.

THE under-mentioned Government timber lying at the Jaffna Depot will be sold by public auction on the spot by the Divisional Forest Officer, Dry-Zone Division, Jaffna, on Thursday, October 3, 1935, at 9.30 A.M. :—

Lot 1 .. 50 Palu logs | Lot 2 .. 10 Satin logs

Further particulars and conditions regarding the sale may be obtained at the Office of the Divisional Forest Officer, Dry-Zone Division, Jaffna.

H. E. C. LUSHINGTON,
Acting Conservator of Forests.

Office of the Conservator of Forests, P. O. Box 500,
Colombo, September 10, 1935.

Rogue Elephant.

NOTICE is hereby given that the Government Agent, North-Western Province, Kurunegala, is prepared to issue licences free of stamp duty under section 9 (1) (b) of Ordinance No. 1 of 1909 for the destruction of a rogue elephant, description of which is appended below and which haunts the villages of Ma Eliya, Dagama, and Egodagama in Divigandahe korale of Hiriyala hatpattu in the District of Kurunegala.

Description above referred to.

Male, height about 11 feet, foot-print measures 1 foot and 8 inches in length and 1 foot in breadth. Further particulars could be had from Herathamy, Korala of Hatigamuwa, Polpitiyama.

The Kachcheri,
Kurunegala, September 6, 1935.

M. PRASAD,
Government Agent.

MUNICIPAL COUNCIL NOTICES.**COLOMBO MUNICIPAL COUNCIL.****Sale of Immovable Property.**

NOTICE is hereby given that in the absence of movable property liable to seizure, (1) rents and profits from 1 to 10 years, (2) timber and produce, (3) materials of house, and (4) the under-mentioned properties themselves, seized in virtue of a warrant issued by the Chairman of the Municipal Council of Colombo, in terms of the 140th clause of the Ordinance No. 6 of 1910, for arrears of rates due on the premises, and for the period mentioned in the subjoined schedule, will be sold by public auction on the spot on the

dates therein mentioned; sale commencing at 8 A.M., unless in the meantime the amount of the rates and costs be duly paid.

The Municipal Office, G. H. N. SAUNDERS,
Colombo, September 11, 1935. for Chairman.

SCHEDULE.

For 4th quarter, 1934 and 1st quarter, 1935.—On October 16, 1935: Premises No. 31, Alston place. For 1st quarter, 1935.—On October 15, 1935: Premises No. 144 (12-14), Santiago street; Premises No. 85, 15th lane, Kotahena; Premises No. 87, 15th lane, Kotahena; Premises No. 138, Bloemendahl road; Premises No. 10, Shoe road. On October 19, 1935: Premises No. 40, Station road; Premises No. 14/2, Cotta lane; Premises No. 472, Havelock road. For 1st and 2nd quarters, 1935.—On October 18, 1935: Premises No. 58, Siripina lane. On October 16, 1935: Premises Nos. 83, 85, and 85A, Malay street.

Auction Sale of Articles.

NOTICE is hereby given that the under-mentioned movable property seized by virtue of a warrant issued by the Chairman of the Municipal Council of Colombo, in terms of section 137 of the Ordinance No. 6 of 1910, for arrears of rates due on premises and for the period mentioned in the subjoined schedule, will be sold by public auction at the place and at the time therein mentioned, unless in the meantime the amount of the rates and costs be duly paid.

The movable property is on view at the Municipal Stores, Darley road, between the hours of 9 A.M. and 4.30 P.M., and will be sold there at 8 A.M. on Monday, September 23, 1935.

September 11, 1935. G. H. N. SAUNDERS,
Municipal Treasurer.

SCHEDULE.

For 1st quarter, 1935.—Premises Nos. 90 to 108, Vincent street:—2 loungers, 2 teapoys, 4 arm chairs, 2 settees, and 4 chairs. Premises No. 217/6, Maradana road:—1 mirror. Premises No. 3, Kynsey road:—1 Columbia gramophone and 1 copying press.

Auction Sale of Articles.

NOTICE is hereby given that the under-mentioned movable property seized by virtue of a warrant issued by the Chairman of the Municipal Council of Colombo, in terms of section 137 of the Ordinance No. 6 of 1910, for arrears of drainage instalments due on premises and for the period mentioned in the subjoined schedule, will be sold by public auction at the place and at the time therein mentioned, unless in the meantime the amount of the instalments and costs be duly paid.

The movable property is on view at the Municipal Stores, Darley road, between the hours of 9 A.M. and 4.30 P.M. and will be sold there at 8 A.M. on Monday, September 23, 1935.

September 10, 1935. G. H. N. SAUNDERS,
Municipal Treasurer.

SCHEDULE.

For 3rd quarter, 1934 to 2nd quarter, 1935.—Premises No. 191, New Moor street:—8 chairs, 1 wooden garden-seat, 1 brass bed with rattan seat, 1 brass bed with spring wire mattress, 1 Singer sewing (foot) machine, and 1 glass almirah with table and key.

LOCAL GOVERNMENT NOTICES.

Sale of Properties, Urban District Council, Kalutara.

NOTICE is hereby given that the movable property found in the house and in the absence of movable properties liable for seizure, (1) rents and profits from one to three years, (2) timber and produce, (3) materials of houses, and (4) the under-mentioned properties themselves seized by

virtue of a warrant issued by the Chairman, Urban District Council, Kalutara, in terms of the 140th clause of Ordinance No. 6 of 1910, for the arrears of assessment rates due on the premises mentioned in the subjoined schedule for the 1st Quarter, 1935, will be sold by public auction on the spot at the time therein mentioned, unless in the meantime the amount of assessment taxes and costs be duly paid. Further particulars can be obtained from the Office of the Urban District Council, Kalutara.

Urban District Council Office, A. D. DE FONSEKA,
Kalutara, September 10, 1935. Chairman.

SCHEDULE.

TIME: TO COMMENCE AT THE FIRST-NAMED PREMISES AT 8.30 A.M. EACH DAY.

Kalutara North.

Thursday, October 3, 1935.

Circular road: Nos. 6, 8 (1), 12, 18, 35, 49, 53, 57 (1), 59, 70, 72 (1), 82, 91, 100, 106, 110, 117, 121, 131, 139, 149, 150, 151, 152, 161, 165, 171, 172, 173, 178, 180, 181, 186, 187, 189, 194, 210, 213, 214.

Sea beach road: Nos. 18, 21, 22, 23, 25, 34 (A), 34 (1), 37, 45, 45 (1), 45 (2), 50, 55, 59, 60, 61, 63, 65, 68, 73 (1), 75 (2), 79, 84, 85, 85 (A), 89 (1), 91.

Friday, October 4, 1935.

Temple road: Nos. 7, 17 (1), 21, 32, 34, 42, 48, 49, 51, 60, 78, 91, 91 (1), 96, 98, 102, 104, 112, 121, 124, 126, 127, 131, 143, 144, 145, 149, 153, 155, 156, 178, 178 (1), 186, 190.

Second Cross street: Nos. 1, 2, 3, 4, 7.

Old Ferry road: Nos. 1, 2, 3, 4, 5, 6, 7, 12, 34, 40, 41.

Fields: Nos. 7, 15, 19, 21.

Monday, October 7, 1935.

Main road: Nos. 4, 8, 11, 12, 24, 24 (1), 32, 42, 68, 100, 120, 122, 123, 125, 127, 137, 162, 165, 166, 177, 198, 199, 200, 202, 206, 207, 209, 215, 221, 232, 233, 235, 236, 237, 238, 247, 248, 249, 251, 253, 254, 261, 262, 263, 266, 276, 278, 281, 289, 291, 296, 307, 308, 312, 313, 314, 315, 317, 321, 326, 339.

Tuesday, October 8, 1935.

Railway line: Nos. 1, 12 (1), 14, 16 (2), 19, 25, 26, 38, 42, 49, 51, 52, 53, 57 (1), 57 (2), 57 (3), 58, 59, 60 (1), 60 (3), 61, 66 (1), 74-74 (A), 80 (A), 81 (A), 83, 88, 91, 92, 97, 99, 102, 106 (1), 107, 108 (1), 110, 112, 126, 132, 144, 162, 166, 174, 190, 201, 208, 212, 214, 215.

Kalutara South.

Wednesday, October 9, 1935.

Mosque street: Nos. 7, 10, 11, 13, 18 (1), 36, 36 (1), 37, 38, 39, 39 (1), 39 (3), 42, 43, 58 (1), 61, 62, 65, 67, 73, 75, 84, 87.

Thursday, October 10, 1935.

Moor street: Nos. 3, 5, 8, 9, 10, 13, 22, 23, 28, 29, 30 (1), 33, 38, 39, 48, 50, 51, 52, 54, 57, 59, 61, 62, 63, 65, 67, 68, 72 (2), 74, 75, 76, 79, 80 (A), 86, 87.

Friday, October 11, 1935.

Hill street: Nos. 7, 9, 16, 17, 19, 19 (1), 21, 21 (1), 23, 24, 28 (1), 29, 30 (1), 32, 33, 36, 46, 47, 48 (1), 51, 60, 62, 62 (1), 71, 77, 80, 92, 94 (1), 97, 97 (1), 98 (1).

Monday, October 14, 1935.

Marikkar street Nos. 13, 18, 20, 25, 27, 30, 32, 32 (1), 33, 33 (2), 34, 36, 37 (A), 40, 53, 54, 57, 57 (A).

Duwepansala road: Nos. 21, 22, 37 (A), 41, 41 (1), 46, 48 (1), 51 (2), 51 (3), 51 (4), 52, 53, 54.

Tuesday, October 15, 1935.

Gregory's road: Nos. 9, 9 (1), 9 (2), 9 (3), 9 (4), 9 (5), 9 (7), 9 (b), 9 (c), 14, 17, 19, 25, 26.

Hospital street: Nos. 18.

Adams street: Nos. 1, 7, 8, 8 (1), 9, 12, 17, 17 (1), 21, 26, 28.

Chapel street: Nos. 2, 3, 6, 9, 10, 12 15.

Wednesday, October 16, 1935.

Station road, Jatukurunda: Nos. 3, 11, 27, 28, 28 (1), 28 (3).

St. Philip Nis' Church road: Nos. 2, 15, 17, 18, 20.

St. Sebastian Church road: Nos. 3, 8, 9, 12, 13, 18, 19, 27, 30, 59, 59 (1), 63, 69, 80, 81, 83, 83 (1), 84.

Thursday, October 17, 1935.

Station road, Kalutara South : Nos. 1 (b), 1 (c), 5, 5 (1), 5 (2), 5 (3), 6, 6 (1), 6 (2), 6 (3), 11.
 Cross road : Nos. 3, 4, 5, 5 (2), 5 (3), 5 (4), 7, 8, 8 (1), 8 (2), 8 (3), 11, 13, 14, 16, 17, 18.
 De Silva street : Nos. 2, 4.
 Goods Shed road : Nos. 23, 25 (2), 30, 35 (1), 35 (2), 41.

Friday, October 18, 1935.

Railway line : Nos. 6, 11, 12, 13, 15; 19, 24, 28, 31, 33, 38, 39, 51, 57, 58, 65, 66, 74, 76, 93, 94, 97, 98, 109, 124, 150, 169.
 Lake road : Nos. 4, 8, 12, 14, 15, 15 (1), 16, 18, 19, 20, 25, 26, 27, 28.

Monday, October 21, 1935.

Old road : Nos. 3, 6, 8, 9, 25, 26, 27, 28, 43, 50, 62, 74, 86, 88, 92, 93, 97, 98, 99, 100, 101, 102, 104, 105, 106, 112, 118, 119, 122, 123, 127, 129, 135 (1), 136, 137, 146, 149, 153, 156, 164, 165, 167 (1), 169, 173, 173(a), 174, 174 (1), 175, 182, 199, 206, 206 (1), 208, 209.
 Seneviratne place : Nos. 22, 25 (1), 33, 36, 37, 39, 40, 55 (1), 59, 62, 65, 68, 71 (1).
 Riverside road : Nos. 8, 9, 10, 11, 13, 14, 19, 24, 27, 29, 33, 35, 37, 40.

Tuesday, October 22, 1935.

Main road : Nos. 16, 16 (1), 16 (2), 16 (3), 17, 17 (1), 18, 19, 19 (1), 25, 36, 36 (1), 40, 45, 52, 52 (1), 52 (2), 53 (1), 61, 62, 63, 64, 65, 66, 67, 68, 69 (1), 71, 80, 85, 93, 94, 95, 114, 115, 116, 117, 117 (2), 117 (3), 120, 124, 125, 129, 133, 137, 139 (a), 142, 145, 145 (1), 147, 148, 152, 153, 155, 156, 158, 162, 163, 165, 167, 168, 170, 172, 174, 176.

Wednesday, October 23, 1935.

Main road : Nos. 182, 188, 191, 196, 199, 200, 201, 208, 217 (1), 218, 219 (1), 221, 223 (1), 224 (1), 229, 231, 232, 236 (1), 237, 239, 240, 241, 242, 244, 244 (1), 244 (4), 247, 250, 253, 253 (3), 269, 271, 275, 277 (1), 278, 278 (1), 287, 292, 296.

Thursday, October 24, 1935.

Main road : Nos. 298, 303, 304, 305, 306, 310, 311 (1), 312 (1), 317, 320, 322, 323, 325 (1), 328, 334, 334 (1), 335, 344, 345, 348 (a), 350, 353 (1), 354, 358, 359, 360, 361, 362.

Friday, October 25, 1935.

Main road : Nos. 367, 374 (2), 376, 377, 378, 379, 387, 391, 394, 396, 397, 407, 417, 417 (1), 417 (2), 419, 422, 423, 424, 425, 426, 426 (1).

Monday, October 28, 1935.

Main road : Nos. 435, 436, 441, 443, 444, 445, 446, 447, and 447 (1), 456, 457, 457 (1), 451, 453, 454, 455, 456, 457, 462, 464, 466, 466 (3), 469, 470, 472 (1), 473, 475, 476, 481, 484, 485, 489, 491, 504, 504 (1), 505, 507, 512, 513.

Tuesday, October 29, 1935.

Main road : Nos. 555, 556, 557, 576 (1), 577, 580, 589, 601, 601 (1), 608, 609, 635, 636, 637, 638, 638 (1), 651, 652, 658, 661, 667, 668, 514, 518, 518 (1), 518 (2), 518 (3), 519, 524, 525, 526, 528, 529, 529 (1), 530, 531, 534, 644 (1).

Rabies.

WHEREAS danger of rabies exists at present in the Puttalam Town, within the Urban District Council limits, it is hereby proclaimed under the provisions of section 10A (1) and (2) of the Rabies Ordinance, No. 7 of 1893, as amended by the Ordinance No. 6 of 1929, that the whole area within the Puttalam Urban District Council limits is an area within which danger of rabies exists.

Any dog found in any public place or road, or any place other than a private building, compound or garden within any part of the Puttalam Urban District Council limits, and not being tied up or led, shall be liable to be destroyed forthwith by any person authorized by me in writing.

W. A. MUTTUKUMARU,

Office of the Urban District Council, Chairman,
 Puttalam, September 3, 1935.


TRADE MARK NOTICES.

Alterations in registered Trade Marks.

LEAVE has been granted under section 34 of the Trade Marks Ordinance, No. 15 of 1925, to STANDARD-VACUUM OIL COMPANY (a corporation organized and existing under the laws of the State of Delaware, U. S. A.), City of Wilmington, County of New Castle, State of Delaware, United States of America; and Imperial Bank

buildings, Fort, Colombo; marketers of petroleum products, the registered proprietors of the trade mark No. 2,935 in classes 1, 2, 3, 4, 13, 15, 17, 18, and 47 (advertised in the *Government Gazette* No. 7,346 of August 24, 1923); and trade mark No. 3,062 in classes 3, 4, 13, 25, 39, 42, 43, 45, 47, 48, and 50 (advertised in the *Government Gazette* No. 7,380 of March 7, 1924), to alter the trade marks.

A representation of the marks as altered is shown below.




5
 2
 3
 4.00
 12.00

Registrar-General's Office, J. C. W. Rock,
 Colombo, September 4, 1935. Registrar of Trade Marks.

NOTICE is hereby given that any person who has grounds of objection to the registration of the following Trade Mark may, **within two months** from the date of this *Gazette*, lodge Notice of Opposition on Form T. M. No. 7 bearing an uncancelled or impressed stamp of Rs. 20. The period for lodging Notice of Opposition may be enlarged by the Registrar if he thinks fit and upon such terms as he may direct.

(1) Trade Mark No. 6,165. (2) Date of Receipt: March 19, 1935. (3) Applicant (Proprietor of the Trade Mark): Willem Lucas Bogtstra and Henri de Wildt trading as BOGTSTRA & DE WILDT, Australia buildings, York street, Fort, Colombo; importers and exporters. (4) Class: 24. (5) Goods: Cotton piece goods of all kinds. (6) Representation of the Trade Mark:



5
 1
 3
 4
 12
 12
 12

Registrar-General's Office, J. C. W. Rock,
 Colombo, August 28, 1935. Registrar of Trade Marks.

NOTICE is hereby given that any person who has grounds of objection to the registration of the following Trade Mark may, **within two months** from the date of this *Gazette*, lodge Notice of Opposition on Form T. M. No. 7 bearing an uncancelled or impressed stamp of Rs. 20. The period for lodging Notice of Opposition may be enlarged by the Registrar if he thinks fit and upon such terms as he may direct.

(1) Trade Mark No. 6,171. (2) Date of Receipt: April 2, 1935. (3) Applicant (Proprietor of the Trade Mark): Mana Vana Peena Mohideen Wafar trading as WAFAR INDUSTRIAL HOME, 85, West street, Petai, British India; silk and cotton braid manufacturer. (4) Address for service in the Island: C/o Vavanna Kavanna Abdul Hameed, 108, Silversmith lane, Hulftsdorp, Colombo. (5) Class: 32. (6) Goods: Silk braid. (7) Representation of the Trade Mark.



4
 2
 2
 4
 8
 8.00
 24

Registrar-General's Office, J. C. W. Rock,
 Colombo, August 28, 1935. Registrar of Trade Marks.

hereby given that any person who has objection to the registration of the following mark may, **within two months** from the date of this lodge Notice of Opposition on Form T. M. No. 7 an uncanceled or impressed stamp of Rs. 20. The period for lodging Notice of Opposition may be enlarged Registrar if he thinks fit and upon such terms as may be direct.

Trade Mark No. 6,256. (2) Date of Receipt: July 1935. (3) Applicant (Proprietor of the Trade Mark): Firm trading as A. R. SULAIMAN & COMPANY, Keyzer street, Pettah, Colombo; general piece goods merchants. (4) Class: 24. (5) Goods: Cotton piece goods. (6) Representation of the Trade Mark:




5
2
3
4.00
12.00
12.58

Registration of this trade mark shall give no right to the exclusive use of the letters "A.R.S."

Registrar-General's Office, J. C. W. Rock, Colombo, September 4, 1935. Registrar of Trade Marks.

NOTICE is hereby given that any person who has grounds of objection to the registration of the following Trade Mark may, **within two months** from the date of this Gazette, lodge Notice of Opposition on Form T. M. No. 7 bearing an uncanceled or impressed stamp of Rs. 20. The period for lodging Notice of Opposition may be enlarged by the Registrar if he thinks fit and upon such terms as he may direct.

(1) Trade Mark No. 6,277. (2) Date of Receipt: August 14, 1935. (3) Applicant (Proprietor of the Trade Mark): Kuli Hawa Beebi and Patnan Habi Gani Beebi trading as MAVANNA OONA & COMPANY, Nos. 70-74, Third Cross street, Pettah, Colombo; piece goods and general merchants. (4) Class: 38. (5) Goods: Palayakat sarongs and camboys and other articles of clothing under this class. (6) Representation of the Trade Mark:



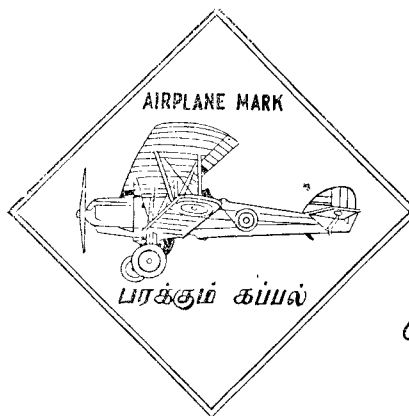
5
2
3
4.00
12.00
12.29

Registrar-General's Office, J. C. W. Rock, Colombo, August 28, 1935. Registrar of Trade Marks.

NOTICE is hereby given that any person who has grounds of objection to the registration of the following Trade Mark may, **within two months** from the date of this Gazette, lodge Notice of Opposition on Form T. M. No. 7 bearing an uncanceled or impressed stamp of Rs. 20. The period for lodging Notice of Opposition may be enlarged by the Registrar if he thinks fit and upon such terms as he may direct.

Trade Mark No. 6,278. (2) Date of Receipt: August 14, 1935. (3) Applicant (Proprietor of the Trade Mark): Kuli Hawa Beebi and Patnan Habi Gani Beebi trading as MAVANNA OONA & COMPANY, Nos. 70-74, Third Cross street, Pettah, Colombo; piece goods and

general merchants. (4) Class: 38. (5) Goods: Palayakat sarongs and camboys and other articles of clothing under this class. (6) Representation of the Trade Mark:



6
2
4
4.00
16.00
16.29

The transliteration of the Tamil words is "PARAKKUM KAPPAL" meaning "Airplane".

Registrar-General's Office, J. C. W. Rock, Colombo, August 28, 1935. Registrar of Trade Marks.

NOTICE is hereby given that any person who has grounds of objection to the registration of the following Trade Mark may, **within two months** from the date of this Gazette, lodge Notice of Opposition on Form T. M. No. 7 bearing an uncanceled or impressed stamp of Rs. 20. The period for lodging Notice of Opposition may be enlarged by the Registrar if he thinks fit and upon such terms as he may direct.

(1) Trade Mark No. 6,279. (2) Date of Receipt: August 14, 1935. (3) Applicant (Proprietor of the Trade Mark): Kuli Hawa Beebi and Patnan Habi Gani Beebi trading as MAVANNA OONA & COMPANY, Nos. 70-74, Third Cross street, Pettah, Colombo; piece goods and general merchants. (4) Class: 38. (5) Goods: Palayakat sarongs and camboys and other articles of clothing under this class. (6) Representation of the Trade Mark:



5
5
3
4.00
12.00
12.29

Registrar-General's Office, J. C. W. Rock, Colombo, August 28, 1935. Registrar of Trade Marks.

ROAD COMMITTEE NOTICES.

Sale of Ferry Rents for 1936. 18
Kalutara District.

SEALED tenders (on forms to be obtained at the District Road Committee Office, Kalutara) will be received by the Chairman, District Road Committee, Kalutara, at the Kalutara Kachcheri, up to 11 A.M. on Monday, September 30, 1935, for the purchase of the under-mentioned ferry rents in the Kalutara District for the year 1936.

1. Toll at Anguruwatota Ferry.
2. Toll at Kalawellawa Ferry.
3. Toll at Kitulgahawatta Ferry.
4. Toll at Naragala Ferry.
5. Toll at Rukgahatotupola Ferry.
6. Toll at Weralugastotupola *alias* Frocester Ferry.

Rs. 10.00

For further particulars, apply to the Chairman, District Road Committee, Kalutara.

District Road Committee Office, J. LIGHT, Kalutara, September 6, 1935. Chairman.

Kadugannawa Gampola Branch Road.

NOTICE is hereby given in terms of Ordinance No. 14 of 1896, that a General Meeting of proprietors or resident managers of estates interested in the above road will be held at the Gona Adika (Tea) Factory on Wednesday, September 25, 1935, at 9.30 A.M.

Agenda.

1. Read notice calling the Meeting.
2. Confirm the minutes of the last General Meeting.
3. Discuss the question of the Government taking over the road.
4. Discuss the question of formally handing over the usual 50 ft. strip to the Government in order to allow for possible future widening of the road.
5. Any other business.

Item No. 2 is of the greatest importance to all subscribers and it is hoped that every one will make a special effort to attend this Meeting.

Note.—The General Meeting shall consist of such number of proprietors or resident managers, as shall represent not less than one-third of the total acreage.

S. D. CUMARASWAMY,
for Chairman.

Kandy, September 6, 1935.

Wariyapola Kandenuwara Estate Cart Road.

IN terms of Ordinance No. 12 of 1902, notice is hereby given that a meeting of the Local Committee of the above road will be held at Kandenuwara Estate Bungalow, on Tuesday, September 24, 1935, at 4 P.M.

Agenda.

1. To read notice convening the meeting.
2. To confirm the minutes of the previous meeting.

3. To examine and pass accounts for year 1934-35.

4. To consider and pass estimates for the year 1935-36.

5. To consider the adoption of new form of a

6. To report to the Provincial Road Committee regard to—

- (a) The names of estates, with their acreages, which are interested in, and which use the road.
- (b) The sections of the road used by these estates.
- (c) The names of proprietors, resident managers, Superintendents, and of the Agents, with their postal addresses.

7. To transact any other business of which due notice has been given.

S. D. CUMARASWAMY,
Provincial Road Committee's Office, for Chairman
Kandy, September 9, 1935.

NOTICE is hereby given that under the 26th clause of Ordinance No. 10 of 1861 all persons intending to offer themselves as candidates for the office of Native Member of the District Committee of Mullaittivu for the period September, 1935, to December, 1936, are hereby required to signify their intention in writing to the Chairman of the Provincial Road Committee for the Northern Province at least 10 days before the day of election. The election will be held on Thursday, September 19, 1935, at 11 A.M. at the Mullaittivu Kacheheri.

V. VISAWALINGAM,
Provincial Road Committee's Office, Secretary.
Jaffna, September 2, 1935.

15. **Karadeniya Division** comprising the follow

Anganaketiya	Karuwalagoda	
Banwelgoda	Karadeniya	
Borakanda	Kerewa	
Dambalawa	Kinagahatota	alias M.
Dangahawila	edandalanga	
Denagoda	Kirinuge	
Denawela	Kiripedda	
Diwiyagahawela	Kohilawagura	
Egodawala	Kohilawala	
Erawawila	Kosatumanana	
Galagawawela	Kotawila	
Gurubebila	Kurundugahahetekma	
Igalanaidegewala	Madakumbura	
Inwela	Magala South	

16. **Ambana Division** comprising the following villages:—

Ambana	Miriyakanda	Rekadahena
Eramulla	Pimikahana	Waturawila
Kahaduwa	Polgahawila	

Bentota-Walallawiti Korale.

17. **Bentota Division** comprising the following villages:—

Adagantota	Hungantota	Pasaltota
Alawatugoda	Hungantotawadumulla	Pattinigoda
Angagoda	Kadigamugoda	Pitaramba
Arachchimulla	Kahagalla	Piyadda
Bodimaluwa	Kommala	Robolgoda
Dampalayagoda	Kommalwadumulla	Suddegoda
Dawlana	Malalgoda	Surigoda
Dedduwa	Massalagoda	Warahena
Dope	Obadawatta	Wellaradagoda
Gomate	Pahurumulla	Yatramulla
Horanduwa	Paragahatota	

18. **Pahalaganhaya Division** comprising the following villages:—

Beratuduwa	Kobaiduwa	Miriswatupalata
Duwegoda	Kosgahatuduwa	Moragoda
Elakake	Kudauragaha	Pilekumbura
Etungagoda	Magala	Rantotuwila
Habarugala	Mahagoda	Totakanatta
Hewagama	Mahawila	Tunduwa
Horawala	Malawala	Viyanduwa
Kelantotuwa	Marumulla	

19. **Induruwa Division** comprising the following villages:—

Akadagoda	Galboda	Katukolihe
Andiyagoda	Galgodagammedda	Mahapelena
Aturuwella	Galtuduwa	Mananeudumulla
Bandarigoda	Gonagala	Mudannagoda
Bodinagoda	Habakkala	Mullegoda
Boltudawa	Hettigoda	Olaganduwa
Dombagahawatta	Jorsigoda	Oligoda
Duwemodera	Kahawegammedda	Warakamulla
Etwaladanwatta	Kaikawala	Yalagama
Galagama	Kandemulla	

20. **Kosgoda Division** comprising the following villages:—

Ahungalla	Hipanwatta	Nugatiya
Batukanatta	Kandalapitiya	Paratarake
Dikgoitenpalata	Karagoda	Pelagaspalata
Egodaduwa	Kudagodagama	Pitiyagoda
Egodamulla	Mabingoda	Uragasmanhandiya
Galkanda	Madombe	Urubokke
Galwehera (North)	Mahapitiya	Walinguruketiya
Godagama	Migaspitiya	Welangoda
Hegalla	Miriswatta	Welikanda
Hiddaruwa	Nanatotalata	Yatagalla
Hipankanda	Napagoda	

prising the following villages:—

	Enagalpalata	Patemulla
	Maduwa	Polatupalata
	Magala North	Waladuwa
	Mahaladuwa	Waragoda
	Middaramulla	Waturegama
	Minuwanduwa	Weligoda
	Miraladuwa	Welikadamulla
	Nelligoda	Welitara
	Nurugalagama	Weliwatugoda
	Patagangoda	Wellaboda
Orakagoda		
Kanatta		
Kotduwa		

22. **Elpitiya Division** comprising the following villages:—

Batuwanhena	Ihalaomatta	Pelandagoda
Duweepitawala	Kadirandola	Pituwala
Ellatanabaddegama	Kudagala	Uduwila
Elpitiya	Nawadagala	Uragaha
Ganegoda	Opata	Wallambagala
Goluwamulla	Pahalaomatta	
Igala	Paranapituwala	

23. **Pitigala Division** comprising the following villages:—

Acharigoda	Indipalegoda	Naranowita
Amugoda	Ketandola	Pitigala
Haitaka	Mannagoda	Talgaspe
Himbotugoda	Metiwiliya	Uhanowita

24. **Weiheha Division** comprising the following villages:—

Bambarawana	Mattaka	Wattehena
Godamuke	Niyagama	Weiheha
Horangalla	Poddiwala	
Martupitiya	Porawagama	

Hinidum Pattu.

25. **Hiniduma Division** comprising the following villages:—

Eppala	Koralegama	Panangala
Hiniduma	Newatimulla	

26. **Opata Division** comprising the following villages:—

Dammala	Malgalla	Talangalla
Halwitigala	Opata	Wirapane

27. **Habarakade Division** comprising the following villages:—

Embalagedara	Habarakada	Nattanpitiya
Galgodagama	Ihalagigunmaduwa	Pahalagigunmaduwa
Godapitagama	Mawanana	Tawalama

28. **Neluwa Division** comprising the following villages:—

Batuwangala	Kosmulla	Neluwa
Danawala	Koswatta	Nilwelgama
Dombagoda	Lankagama	Pahalagiguruwa
Ehalapitigama	Lelwala	Pahalamedagama
Happitiya	Maddegama	Radagoda
Ihalagiguruwa	Madugeta	Tambalagama
Ihalamedagama	Mawita	Watugala
Kolontotuwa	Menikavita	

29. **Dellawa Division** comprising the following villages:—

Andadolagama	Ihalapanangala	Pahalamillawa
Baraniwala	Kadihingala	Panagoda
Dellawa	Kumburekanda	Pannimulla
Dewalagama	Miguntenna	Polgampola
Ihalamillawa	Miyanawatura	

Gangaboda Pattu.

30. **Baddegama Division** comprising the following villages:—

Baddegama East	Hemmeliya	Makurugoda
Baddegama North	Hingurudugoda	Nawangoda
Baddegama South	Hunugoda	Nedunkandewilegoda
Berawagoda	Indigasketiya	Oligoda
Boralukada	Indurupathwila	Pabalakimbiya
Dampagoda	Kandaragoda	Panapagoda
Delpa witagoda	Kankanangoda	Pilagoda
Ellagoda	Kasideniya	Pitowitagoda
Gamagoda	Keddagoda	Radagoda
Ganegama East	Kotagoda	Tukkigoda
Ganegama North	Kudahambana	Wawulugaladeniyegoda
Ganegama South	Liyamadugoda	
Guguragoda	Mahalapitiya	

31. **Telikada Division** comprising the following villages:—

Amugoda	Halpatota	Majuwana
Balagoda	Horagampita	Telikada
Ginimellagaha East	Keradewala	Walpita North
Ginimellagaha West	Telikada	Walpita South

32. **Diviture Division** comprising the following villages:—

Agaliya	Galahenkanda	Pathaweliwitiya
Akuratiya	Gurusinghagoda	Tanabaddegama
Ampegama	Inimankada	Udaweliwitiya
Demalagama	Kosgallana	Waduveliwitiya
Divitura	Meemeduma	
Etikandura	Nugotota	

33. **Lelwala Division** comprising the following villages:—

Deiyandara	Lelwala Ihala	Pitiharawa
Delgahawalakanda	Lelwala Pahala	Polgahawila
Weldambura	Mabotuwana	Talawa
Babkeembiya	Narangoda	Wanduramba
Babpeddalagoda	Nattewala	

34. **Yatalamatta Division** comprising the following villages:—

Daapanagama	Nehingala	Urala
Dadeniya	Udalamatta	Yatalamatta
Dalipiyagoda	Unanwitiya	

35. **Mapalagama Division** comprising the following villages:—

Bedanayangoda Ihala	Ketagoda	Paranatanayangoda
Diyanayangoda Pahala	Kurupanawa	Udugama East
Hinmaddegoda	Malamure	Udugama West
Kamalagoda	Nagoda	

Talpe Pattu.

36. **Talpe Division** comprising the following villages:—

Kalahe North	Panagamuwa	Unawatuna East
Kalahe South	Pedinnoruwa	Unawatuna West
Metaramba	Talpe North	Yatagama
Digoda	Talpe South	

37. **Katururunda Division** comprising the following villages:—

Bamalgoda East	Koggala	Malalgamaduwa <i>alias</i> Duwa
Bamalgoda West	Malalagama	Malalagama

38. **Hinatigala Division** comprising the following villages:—

Dodampe	Habaraduwa West	Mipe
Dodampe Wadumiripenna	Happawana	Mipegamagoda
Habaraduwa Central	Hinatigala North	Pitiduwa
Habaraduwa Liyanagoda	Hinatigala South	

39. **Angulugaha Division** comprising the following villages:—

Angulugaha	Hiyare	Pilana
Atanikita	Kabaragala	Tittagalla
Dorape	Kahanda	Welikonda

40. **Ahangama Division** comprising the following villages:—

Ahangama Central	Ahangama North	Hatuwapiyadigama West
Ahangama East	Dikkumbura	
Ahangama-Nakanda	Hatuwapiyadigama East	

41. **Kataluwa Division** comprising the following villages:—

Kataluwa Central	Kataluwa Modaramegodaha	Kataluwa West
Kataluwa East		

42. **Kodagoda Division** comprising the following villages:—

Addarawellana	Ellalagoda	Kodagoda
Andugoda	Horadugoda	Malalagodapitiya North
Bihiwela	Imaduwa	Malalagodapitiya South
Digoda	Jamburutugoda	Munadeniya

43. **Hawpe Division** comprising the following villages:—

Hawpe	Mayakaduwa	Wahavana <i>alias</i> Watuwana
Kombala	Paragoda	<i>alias</i> Watawana
Mawella	Walpola	

44. **Walawe Division** comprising the following villages:—

Hirimburawa	Magedara	Welandawa
Karagoda	Nabadawa	Yatamalagala
Kataluwaduwalpola	Polpogoda	

45. **Kottawa Division** comprising the following villages:—

Beranagoda	Talgampola	Udubettawa
Kottawa	Tellambure	
Nakiyadeniya	Udamalagala	

MATARA DISTRICT.

Four Gravets.

1. **Matara Town Division** comprising the following villages:—

Delkada	Meddawatta (portion within Matara Urban District Council limits)	Uyanwatta South
Fort		Walgama South (portion in Matara Urban Council limits)
Gabadawidiya	Nupe	
Gandaragoda	Pallimulla	Walpola
Ginigasmulla	Pamburana East	Welegoda (portion in Matara Urban District Council limits)
Hittetiya East (portion within Matara Urban District Council limits)	Pamburana West (portion within Matara Urban District Council limits)	
Hittetiya West (portion within Matara Urban District Council limits)	Paramulla	Weliweriya
Kadawidiya North	Peekwella	Weragampita (portion within Matara Urban District Council limits)
Kadawidiya South	Piladuwa	
Karawa	Polhena	
Kompannawatta	Tudawa (portion within Matara Urban District Council limits)	
Kotuwegoda		
Kurunduwatta	Uyanwatta North	

2. **Walgama Division** comprising the following villages:—

Badahelagoda	Katapodduwa	Walgama North
Berawagoda	Lenaduwa	Walgama South (portion side Matara Urban District Council limits)
Godagama	Madihe East	
Godakanda	Madihe West	
Hamanduwa	Maduruduwa	Welegoda (portion outside Matara Urban District Council limits)
Hittetiya Central	Masmulla	
Hittetiya East (portion outside Matara Urban District Council limits)	Narode	Weragampita (portion outside Matara Urban District Council limits)
Hittetiya West (portion outside Matara Urban District Council limits)	Pamburana West (portion outside Matara Urban District Council limits)	
Kadadduwa	Tudawa (portion outside Matara Urban District Council limits)	Wewahamanduwa
Kanattegoda	Walgama Central	

3. **Nayimana Division** comprising the following villages:—

Alahenpita	Mahakanda	Rassandeniya
Dapanegegoda	Malagoda East	Talpawila East
Galagammulla	Malagoda West	Talpawila North
Gamagewatugoda	Medagoda	Talpawila South
Gandarawatta	Meddawatta (portion outside	Udugangoda
Hiridenikanda	Matara Urban District	Waharajjawatta
Hungangoda	Council limits)	Wehelgoda
Ipitagoda	Nayimana North	Wellamadama
Kumbalgama	Nayimana South	Weraduwa
Kurunduwatta	Oligoda	Wewaihalagoda
Maddumagegoda	Pahalagoda	

*Wellaboda Pattu.*4. **Dewundara Division** comprising the following villages:—

Deigalla	Dondra West	Radamulla
Dondra East	Gandara	Talalla North
Dondra North	Gandarawatta	Talalla South
Dondra South	Kapugama	Wawwa

5. **Dikwella Division** comprising the following villages:—

Batigama	Ihalamulla	Pabalagoda [†]
Bodarakanda	Kadurugasdeniya	Pitadeniya
Dambasara	Kemagoda	Pitawalagoda
Dikwella	Kirineliya	Radampola
Dodampahala	Kodituwakkugoda	Udagangoda
Doremure	Lametiya	Ununkadeniya
Handapangodella	Mawatagoda	Urugamuwa
Harankahadeniya	Millagasdeniya	Walagala
Hatamune	Mukalanyaya	Wattegama
Hettiachchigoda	Murutagaspiya	Wehella
Ihalagoda	Nilwella	

6. **Pategama Division** comprising the following villages:—

Babarenda Central	Godauda	Kurunayakamulla
Babarenda North	Goigodapanguwa	Maragasgoda
Babarenda South	Goyigoda	Millagas-ara
Badalgoda	Hunnadeniya	Pategama
Damiyangodapanguwa	Ipitakaduwa	Ratmale
Dandeniya	Kottagoda	Uduwila
Danketigoda	Kunukalapuwa	Wa'pita
Epitakaduwa	Kurumbure	

7. **Parawahera Division** comprising the following villages:—

Beddegammedda	Kekanadura	Palle-Aparekka
Diyagaha	Madawala	Parawahera
Hingurupattala	Motagedara	Uda-Aparekka
Kadawedduwa	Naotunna	

*Kandaboda Pattu.*8. **Ranchagoda Division** comprising the following villages:—

Bamunugama	Koramburuwana	Mudaligedara
Beragama	Mahalpe	Ranchagoda
Diddenipota	Makandura	
Horapawita	Mipawita	

9. **Deiyandara Division** comprising the following villages:—

Bamunumulla	Gombaddala	Pallawela
Belpamulla	Hinipella	Panditaporuwa
Dewalegama	Ketiya	Parapamulla
Deiyandara	Kudapana	Radawela
Eparalla	Maduwala	Wewalapiyadda
Galetumba	Mu'atiyana	
Gammedagama	Neralanpitiya	

10. **Hakmana Division** comprising the following villages:—

Badabadda	Kongala	Nayiwela
Beruwewala	Miella	Pananwela
Denagama	Murutamure	Silibilikana
Ellewela	Narawelpita	

11. **Kebiliyapola Divison** comprising the following villages:—

Akunadiwela	Kohuliyadda	Sapugodawela
Ambalamulla	Kumbalgoda	Talagahadiwela
Dematapitiya	Lalpe	Talanwela
Gammedapitiya	Lolla	Udupillegoda
Gangodagama	Naradda	Watawana
Karatota	Otupeliya	Wepataira
Kebiliyapola	Oture	Wewala
Kerambe	Pottewela	

Gangaboda Pattu.

12. **Godapitiya Division** comprising the following villages:—

Balukawala	Kanahalagama	Urumutta
Bamunawita	Kapiyangodapiyadda	Walageyepiyadda
Dematapassa	Karapiyadda	Welihena
Diwiture	Khelwala	Wenagama
Galapilagama	Pambadiwala	Wilpita
Gedippala	Panadugama	
Honduwa	Talahagama	
Howpe	Tibbotuwawa	

13. **Aturaliya Division** comprising the following villages:—

Ihala Aturaliya	Karagoda Uyangoda (Division
Ihala Witiyala	No. 2)
Karagoda Uyangoda (Division	Paha'a Aturaliya
No. 1)	

14. **Kamburupitiya Division** comprising the following villages:—

Akurugoda	Kamburupitiya	Pattaramulla
Beragammulla	Karaputugala	Pitakatuwana
Ganagama	Magamure	Sapugoda
Gatara	Malana	Siwegama
Godawa	Mapalana	Tumbe
Iriyatota	Narandeniya	Ullala
Kahagala	Palolpitiya	Urapola

15. **Kirinda Division** comprising the following villages:—

Akkalagamuwa	Heellakanda	Puhuiwella
Beliwatta	Hettiyawala	Udakarinda
Dammullegoda	Kalugalamulla	Walakanda
Dewalamulla	Kirinda Magin Ihala	Watukolakanda
Diwelwatugoda	Kirinda Magin Paha'a	Wavulanbokka
Gamagegoda	Kitulkanda	
Hallamba	Owitigamuwa	

16. **Medaviyangoda Division** comprising the following villages:—

Asiragoda	Komangoda	Rilamulla
Batuwita	Kottawatta	Uduwe East
Bisopattuwa	Medaviyangoda	Uduwe West
Hatamune	Pannina	Yatiyana
Kanuketigoda	Polatugoda	

17. **Tihagoda Division** comprising the following villages:—

Alutsalmulla	Kebedduwa	Narangala
Angunna	Kondawala	Naridduwa
Badulla	Kitalagama East	Pahala Witiyala
Bandattara	Kitalagama West	Pedigoda
Epalantuduwa	Magallagoda	Tihagoda
Halpe	Molodduwa	
Kapuduwa	Naimbala	

18. **Watagedara Division** comprising the following villages:—

Attudawa	Keliduwa Yantrigoda	Paranadugala
Ettalenadugala	Nadugala	Watagedara
Hewa Nadugala	Palatuwa	

Weligam Korale.

19. **Weligama Town Division** comprising the following villages:—

Galbokka	Kudalumulla East (portion within Weligama Urban District Council limits)	Ponhettimulla Walana (portion within Weligama Urban District Council limits)
Galwidiya		
Heftiwidiya		
Kapparatota	Kudalumulla West	
Karawidiya	Kumbalgama	Walliwala East
Kohunugamuwa (Moors—portion within Weligama Urban District Council limits)	Mudugamuwa (portion within Weligama Urban District Council limits)	Walliwala West
Kohunugamuwa (Sinhalese—portion within Weligama Urban District Council limits)	Paranawidiya (Moors) Paranawidiya (Sinhalese) Pelana (portion within Weligama Urban District Council limits)	

20. **Midigama Division** comprising the following villages:—

Ibbawala	Massalapitiya	Pitiduwa
Kudalumulla East (portion outside Weligama Urban District Council limits)	Midigama East Midigama West Pategama	Walana (portion outside Weligama Urban District Council limits)

21. **Pelana Division** comprising the following villages:—

Borala	Mudugamuwa (portion outside Weligama Urban District Council limits)	Polwatumodera Waduborala Wattakgoda
Jamburegoda		
Kohunugamuwa (Moors—portion outside Weligama Urban District Council limits)	Palalla	
Kohunugamuwa (Sinhalese—portion outside Weligama Urban District Council limits)	Pelana (portion outside Weligama Urban District Council limits) Polwatta	

22. **Denepitiya Division** comprising the following villages:—

Bangamawaduwa	Miruppa	Uruwitike
Beraleliya	Munamalpe	Watagedaramulla (Moors)
Denepitiya (Moors)	Padilikokmaduwa	Watagedaramulla (Sinhalese)
Denepitiya (Sinhalese)	Penetiyaana	Welihinda
Hallala	Sahabandukokmaduwa	Wellana
Kammalgoda	Udukawa	

23. **Telijawila Division** comprising the following villages:—

Akurugoda	Katuwalamulla	Pahala Ganegama
Beruwewila	Kekunewila	Pategama
Dampella	Kotadppe	Sulutanagoda
Hannagala	Malimmada (1st, 2nd, 3rd, and 4th Divisions)	Talgahagoda
Horagoda		Uninduwela
Ihala Ganegama	Maragoda	Walpita
Kadduwa	Mulupella	Warakapitiya
Kadukanna	Nape	Welandagoda

24. **Talaramba Division** comprising the following villages:—

Bandaramulla	Kotavila	Talaramba
Kalatiyawala	Mirissa North	
Kamburugamuwa	Mirissa South	

25. **Kananke Division** comprising the following villages:—

Balapata	Kiyanduwa	Udabatgama
Gallala	Nimalawa	Wahalakananke
Henegama	Pimburuwana	
Higatta	Porambakananke	

26. **Akuressa Division** comprising the following villages:—

Akuressa	Higgoda	Maliduwa
Asmagoda	Iluppella	Manikgoda
Bangama	Imbulgoda	Maramba
Bopitiya	Kerawakbokka	Minipogoda
Diyalape	Ketanwila	Neraluwa
Ehelape	Killittuwa	Paraduwa
Elgiriya	Kohugoda	Peddapitiya
Eramudugoda	Koragoda	Poramba
Ganhela	Lenama	Yakbedda

Morawak Korale.

27. **Morawaka Division** comprising the following villages:—

Alapaladeniya	Kalubowitiyana	Uwaragala
Banagala	Kotapola North	Waralla
Dangala	Kotapola South	Welwe
Horagala	Morawaka	
Idandukita	Rambukkana	

28. **Dankoluwa Division** comprising the following villages:—

Dankoluwa	Hattotuwa	Paragala
Dehigaspe	Hewowita	Pitabeddara
Derangala	Kaduruwana	Puwakbadaowita
Elamaldeniya	Kotagala	Siyambalagoda
Gorakawela	Lewpotdeniya	Waturekumbura

29. **Uduwaka Division** comprising the following villages:—

Batandure	Matugobe	Uduwaka
Deniyaya	Olakumbura	Uliuduwawa
Kandilpana	Talapalakanda	Wiharahena
Kirilipane	Tenipita	

30. **Pallegama Division** comprising the following villages:—

Dehigampola	Kolawengama	Talkanda
Dombagoda	Mederipitiya	Warakagoda
Ehelapitiya	Pallegama	Watugalagama
Kiriwalagama	Patawala	
Kiriweldola	Poddana	

31. **Beralapanatara Division** comprising the following villages:—

Beralapanatara	Kripitiya	Uduhupitiya
Dampahala	Moragala	Urubokka
Ginneliya	Nawangoda	
Ketawala	Pattigala	

32. **Bengamuwa Division** comprising the following villages:—

Ampanagala	Gomila	Pasgoda
Andaluwa	Mawarala	Puwakgahahena
Bengamuwa	Molokgamuwa	Rotumba
Ehelakanda	Panakaduwa	Urawa

HAMBANTOTA DISTRICT.

Magam Pattu.

1. **Hambantota Town Division** comprising the following villages:—

Hambantota	Indiwinna	Panuwala
------------	-----------	----------

2. **Koholankala Division** comprising the following villages:—

Arabokka	Kemegala	Landajulana
Batampara	Kiripattiya	Mirijjawala or Weralawinna
Gonnoruwa	Koholankala	Udamalala
Keligama	Kurundana	

3. **Western Walakada Division** comprising the following villages:—

Ahabadawila	Kariwila	Sittrakala
Ambalantota	Medagama	Udaberagama
Bedigantota	Pahalagama	Walakoggala
Bellagaswewa	Palleberagama	Walawe
Dehigahalanda	Payibokka	Wanduruppa
Galleletota	Punchihenayagama	
Godakoggala	Ridiyagama	

4. **Medawalakada Division** comprising the following villages:—

Andalla	Keliyawalana	Polgahawelana
Bundala	Malalamodera	Uduwila
Bundala Levagangoda	Pallemalala	Weligatta
Bundala Wellegangoda	Patirajje	Wirawila
Gonagamuwala	Penikegala	

5. **Tihawa Division** comprising the following villages:—

Bandarawatta	Kirinda	Sittarawila
Debarawewa	Lukasgoda	Tanjanagaram
Ellagala	Magama	Tihawa North
Gangawelena	Maha-akurugoda	Tissa North
Halmillawa	Palatupana	Tissa South
Helambagaswela	Punchiakurugoda	Waralanda
Karijjawala	Ranakeliya North	Yala
Katagamuwa	Ranakeliya South	Yodakandiya

6. **Northern Walakada Division** comprising the following villages:—

Angunakolawewa	Ihalakumbukwewa	Suriyawewa
Beddewewa	Migahajandura	Weliwewa
Elalla	Pahalakumbukwewa	
Happoruwa	Ranawaranawewa	

7. **Mattala Walakada Division** comprising the following villages:—

Bogahawewa	Malasnegalewewa	Unatuwewa
Kotakumbuke	Padavkema	Weheragala
Lunuganwehera	Udamattala	

East Giruwa Pattu.

8. **Modaragampalata Division** comprising the following villages:—

Ekkassa	Tavaluwila	Welipatanwila
---------	------------	---------------

9. **Kanuketiya Pahalawalakada Division** comprising the following villages:—

Alutgama	Kivula	Palangatugoda
Beminiyanwila	Korakahawala	Pallerota
Ettatuwa	Lunama	Paradeniya
Galumulla	Mahadeniya	Pittaniyaya
Galwewa	Medadeniya	Uswella
Hiwalgala	Minietiliya	
Kalametiya	Nonagegama	

10. **Kanuketiya Ihalawalakada Division** comprising the following villages:—

Acharigama	Hin-ara	Mulanegoda
Alutwewa	Hungama	Muruwasikena
Angunakolapeessa	Jansagama	Pallekanuketiya or Pallegama
Bata-ata	Kankanamgama	Peneriyagama
Binkema	Lihinian-ara	Tuduwa
Dikwala	Mahajandura	Udakanuketiya or Ihalagama
Gamaralagegama	Mahawela	Udarota
Gopeessa	Mahawewa	Walasgama
Handunkatuwa	Mamadala	Yakagala
Hatagala	Medaeliya	
Hedaketiya	Mulana	

11. **Middeniya Division** comprising the following villages:—

Andalugoda	Kudagoda	Okandeyaya
Hellala	Labuhengoda	Rikillapana
Kaluwagahayaya	Malagegoda	Sapugahayaya
Kapugewadiya	Mellaketigoda	Talawa
Karapinchalanda	Middeniya	Ulahitiyawa
Kariyamaditta	Mulanyaya	Welipitiya
Kudagal-ara	Murungagasyaya	

12. **Wewgampalata Division** comprising the following villages:—

Abeyeskeragama or Maha-siyambalakotuwa	Gigahingama or gama	Wijahin-	Meda-ara
Amaratungama	Kachchigala		Metigatwala
Atapattugama	Kalawelwela	alias Talkola-	Pahalagama
Basgama	wewa		Ratmalwala
Beddewewa	Kendaketiya		Siyambalakote
Dabarella	Kivua		Suriyapokuna
Debokkawa	Kohombagaswewa	alias Polan-	Taligala
Dikwewa	gatelupeessa		Tambalapeessa
Disawagegama	Korakaha-ela		Uswewa
Galwewa	Kuda-Siyambalakotuwa		Wetiya

13. **Lower Marakada Division** comprising the following villages:—

Attanayala	Hunnakumbura	Netalaporuwa
Barawakumbuka	Ihalaguruwela	Pahalaguruwela
Bogamuwa	Indigetawela	Pallewakamulla
Daha-amuna	Jandura	Palugahawela
Dandenigama	Julamulla	Panganwila
Depalamulla	Kahagalwiharagoda	Panhitidiwela
Dimbulgoda	Karagahawela	Pillewela
Ettaladiwela	Kotawaya	Talamporuwa
Gurunnehege-ara	Kumbukmulla	Terungama
Habarattewela	Liyannakatuwa	Tuppahigama
Hakuruwela	Magamayagama	Udawakumulla
Herakada	Makuladeniya	Udayala
Himbunna	Medagoda	Wakamulla
Hinara	Medayala	

14. **Ranna Division** comprising the following villages:—

Andupelena	Kattakaduwa	Rotegoda
Ganewela	Medagama	Talunna
Gurupokuna	Mulanegoda	Tanahenwela
Kadiragoda	Netolpitiya	Tillawatawana
Kahandaduwa	Pattiyapola	Welleode
Kahandamodara	Ranna	Wigamuwa
Kahandawa	Rote	Witaranadeniya

West Giruwa Pattu.

15. **Tangalla Town Division** comprising the following villages:—

Danketiya (portion within Tangalla Sanitary Board limits)	Indipokunegoda	Medaketiya
Ennapitigoda	Kanattogoda	Tangalla
	Kotuwegoda	Wijjatota
	Marakkalagoda	

16. **Kadurupokuna Division** comprising the following villages:—

Danketiya (portion outside Tangalla Sanitary Board limits)	Kadurupokuna	Polmote
Galpottogoda	Kambaramulla	Polommaruwa
Godawanegoda	Kapuhena	Rekawa
Godellewela	Marakolliya	Tduwegoda
Godigamuwa	Medilla	Walganetiya
Goyambokka	Pahalagoda	Wilegoda
	Palatuduwa	
	Pallikkudawa	

17. **Nakulugamuwa Division** comprising the following villages:—

Arattanagoda	Mawella	Pussalagoda
Deniyagoda	Moraketiara	Sinimodara
Handapangodella	Nakulugamuwa East	Unakuruwa
Ihalagoda	Nakulugamuwa West	Wellawatta
Kahapelessegoda	Okawela	Weralagoda
Kudawellakele East	Pahajjawa	
Kudawellakele West	Palawinnegoda	

18. **Lower Kahawatta Division** comprising the following villages:—

Angulmaduwa	Kahawatta	Puwakdandawa
Aranwela	Karagahawala	Sitinamaluwa
Awukonagoda	Kaudanama	Siyambalagoda
Balagegoda	Kudahilla	Talapitiyagama
Beliatta Bazaar	Kumbaladeniya	Tenagama
Beruwewagoda	Maduwila	Uda-Ambala
Dedduwawala	Marakkalagoda	Uduwilagoda
Etgalmulla	Nalagama East	Unana
Galagama	Nalagama West	Wagegoda
Godakumbura	Owilana	Walakumbura
Hikgaha-ara	Pahalabeligalla	Walauwegoda
Hindeliya	Palapota	Waulgala
Ihalabeligalla	Potuwewa	Widaneachchilagegoda
Ilukmulla	Pussala	

19. **Upper Kahawatta Division** comprising the following villages:—

Ambala	Kambussawala	Pattiyawela
Dammulla	Keranagoda	Taraperiya
Getamanna North	Mahahilla	Udugalmote
Getamanna South	Mahante	Waharakgoda
Godawela	Nihiluwa	Walawela
Hangamuwa 'or Hangamuwa	Pallattara	
Uraliya	Panamulla	

20. **Upper Walasmulla Division** comprising the following villages:—

Bowala	Kadigamuwa	Paddapitiya
Etpitiya	Koholana	Talahaganwaduwa
Etuboda	Murutewela	Walasmulla
Galahitiya	Natuwala	Yahalmulla
Ittademaliya	Omara	

21. **Lower Walasmulla Division** comprising the following villages:—

Daluwakgoda	Kanumuldeniya South	Pallewauwa
Godawenna	Kendalakotambe	Udauwauwa
Hinatihatamuna	Mahamaditta	Warakagoda
Ihalagoda	Medawauwa	Wauwa
Kaduruliyadda	Modarawana	Yatigala
Kakuluwamulla	Okewela <i>alias</i> Okewelagama	
Kanumuldeniya North	Oluara	

22. **Upper Marakada Division** comprising the following villages:—

Abakolawewa	Keppitiyawa	Pallemulana
Aggraher.	Kinchigune	Raluwa
Anguluwelamedagama	Kinchigunemedagama	Tamaduwa
Bedigama	Lintotapaya	Udukiriwila
Bodimaluwa	Mandaduwa	Wenahatamuna
Brahmanayagama	Marakada	Wettambuwwa
Buddiyagama	Medamulana	Wiraketiya
Gonadeniya	Medatisamuna	Yaggasmulla
Kapugampota	Mulkirigala	

23. **Kirama Division** comprising the following villages:—

Agalaboda	Kekiriobada	Puwakgasara
Ambagahahena	Kirama Bintenna	Radaniyara
Buwellegoda	Kongastenna	Saputantirikanda
Dehigahahena	Konkorahena	Talapatkanda
Egodabedda	Medagangoda	Waduwardeniya
Galpotukanda	Migasara	Walgammulla
Handugala	Namaneyiya	Warapitiya
Horewela	Pategama	Watukanda
Karametiya	Pingalella	Weladegoda
Kebellaketiya	Pissubedda	

24. **Julampitiya Division** comprising the following villages:—

Bukandeyaya	Ihalaobada	Pahalaobada
Galpotteyaya	Julampitiya	Pallejulampitiya
Galwadiya	Kabaragomaditta	Udajulampitiya
Handapangalageayina	Kandamaditta	Widikanda
Hillegeayina	Mallehegeayina	

25. **Katuwana Division** comprising the following villages:—

Anattegoda	Ihalabukendayaya	Nawangoda
Araboda	Katuwana	Obadagahadeniya
Bengamukanda	Katuwana Bintenna	Pallegomadiya
Bomuwwawatukanda	Katuwanawadiya	Panganwilayaya
Gallindamulla	Malagegoda	Ranasingoda
Hediwatta	Migahahena	Rukmalapitiya
Horawinna	Narangoda	Wirakkuttigoda

26. **Paranagampalata Division** comprising the following villages:—

Alupotdeniya	Karawilakanda	Siyambalamure
Ambagasara	Khelwatta	Siyarapitiya
Ambagasmulla	Kiwara or Kiwel-ara	Talwatta
Amudamana	Kohomporuwa	Udagomadiya
Daradunyaya	Medakanda	Udawelmulla
Daramiti-ara	Mimanakoladeniya	Yahala
Ganguladeniya	Nakandawala	
Hingurekanda	Ritigahayaya	

NORTHERN PROVINCE.

JAFFNA DISTRICT.

Jaffna Division.

1. **Jaffna Town West Division** comprising the following villages:—

Karaiyur (portion within Division No. 1 of the Jaffna Urban District Council)	Vannarpannai North-East Vannarpannai North-West (portion within Jaffna Urban District Council limits)	Vannarpannai South-West (portion within Jaffna Urban District Council limits)
Moor Street		
Navanturai	Vannarpannai South-East	

2. **Jaffna Town East Division** comprising the following villages:—

Chiviyateru East (portion within Jaffna Urban District Council limits)	Karaiyur (portion outside Division No. 1 of the Jaffna Urban District Council)	Nallur (portion within Jaffna Urban District Council limits)
Chiviyateru West	Kolumputturai East	Pasaiyur
Chundikkuli	Kolumputturai West	Tirunelveli West (portion within Jaffna Urban District Council limits)

3. **Jaffna (Rural) Division** comprising the following villages:—

Ariyalai	Nallur (portion outside Jaffna Urban District Council limits)	Vannarpannai North-West (portion outside Jaffna Urban District Council limits)
Chiviyateru East (portion outside Jaffna Urban District Council limits)	Tirunelveli East	Vannarpannai South-West (portion outside Jaffna Urban District Council limits)
Kokkuvil East	Tirunelveli West (portion outside Jaffna Urban District Council limits)	
Kokkuvil West		
Kondavil		

Valikamam North and East.

4. **Koppay Division** comprising the following villages:—

Irapalai	Nirveli North	Urumpiray
Koppay North	Nirveli South	
Koppay South	Urelu	

5. **Puttur Division** comprising the following villages:—

Achehelu	Chiruppidi	Puttur West
Avarankal	Puttur East	

6. **Achchuveli Division** comprising the following villages:—

Achchuveli North	Navakkiri	Valalay
Achchuveli South	Pattaimeni	
Katirippai	Tampalai	

7. **Tellippalai Division** comprising the following villages:—

Kadduvan	Maviddapuram	Tellippalai North-West
Kankesanturai	Palai	Tellippalai South-West
Keerimalai	Tellippalai East	Vimankamam

8. **Mayiliddi Division** comprising the following villages:—

Mayiliddi North	Palali	Varuttalaiivilan
Mayiliddi South	Periyannadduttevanturai	Vasavilan
Mulavai	Taiyiddi	Viramanikkatevanturai

9. **Mallakam Division** comprising the following villages:—

Alaveddi	Ivinai	Punnalaikkadduvan
Elalai	Mallakam	Suravattai

10. **Uduvil Division** comprising the following villages:—

Chunnakam	Kantarodai	Tavadi
Inuvil	Sankuvēli	Uduvil

Valikamam West.

11. **Vaddukkodai Division** comprising the following villages:—

Arali East	Arali South	Vaddukkodai East
Arali North	Arali West	Vaddukkodai West

12. **Manippay Division** comprising the following villages:—

Anaikkodai	Navali	Sutumalai
Manippay	Sandilippay	

13. **Chankanai Division** comprising the following villages:—

Chankanai East	Chulipuram	Toipuram
Chankanai West	Mulay	

14. **Pandattarippu Division** comprising the following villages:—

Makaiyappiddi	Pandattarippu	Sillalai
Matakai	Periyavilan	Siruvilan

Vadamaradchi.

15. **Point Pedro Division** comprising the following villages:—

Katkovalam	Puloli South	Varattuppalai
Point Pedro	Puloli West	
Puloli East	Tumpalai	

16. **Kaddaiveli Division** comprising the following villages:—

Alvay North	Karaveddi East	Tunnalai North
Alvay South	Karaveddi North	Tunnalai South
Alvay West	Karaveddi West	Vallipuram

17. **Uduppiddi Division** comprising the following villages:—

Imaiyanan	Polikandi	Valluveddi
Karanavay North	Samarapakutevan	Valluvedditturai
Karanavay South	Tanakkarakurichchi	
Kerudavil	Tondaimanar	

18. **Kudattanai Division** comprising the following villages:—

Ampan	Kudattanai	Manatkadu
Kudarappu	Kudattanai-Karaiyur	Nakarkovil

19. **Chempianpattu Division** comprising the following villages:—

Aliyavalai	Marutankeni	Vattirayan
Chempianpattu	Udutturai	

Tenmaradchi.

20. **Chavakachcheri Division** comprising the following villages:—

Chavakachcheri North	Misalai North	Sarasalai
Chavakachcheri South	Misalai South	Tanankilappu
Madduvil North	Nunavil East	
Madduvil South	Nunavil West	

21. **Navatkuli Division** comprising the following villages:—

Kaitadi	Kaitadi-Nunavil	Maravanpulavu
Kaitadi-Navatkuli	Koyilakkandi	Navatkuli

22. **Varani Division** comprising the following villages:—

Idaikkurichchi	Mantuvil	Varani-Iyattalai
Karampaikkurichchi	Navatkadu	Varani North
Kudamiyan	Tavalai-Iyattalai	

23. **Elutumadduval Division** comprising the following villages:—

Elutumadduval North	Karampakam	Mirusuvil
Elutumadduval South		

24. **Kachchay Division** comprising the following villages:—

Allarai	Kodikamam	Usan
Kachchay	Palavi	Vellampokkaddi
Ketpeli	Sandampokkaddi	Vidattatpalai

Pachchilaippali-Karaichchi.

25. **Puloppalai Division** comprising the following villages:—

Kilali	Periyapalai	Urvanikanpattu
Malvil	Puloppalai	Vempodukeni
Mukamalai	Soranpattu	
Mukavil	Tanmakkeni	

26. **Mullippattu Division** comprising the following villages:—

Chænkattarvayal	Kottandarkulam	Periyapachchilaippali
Chundikkulam	Koyilvayal	Pokkarappu
Ittavil	Masar	Tampakamam
Iyakkachchi	Mulliyar	Vannankeni

27. **Karaichchi Division** comprising the following villages:—

Elephant Pass (saltern area)	Navatkokkaddiyar	Punnainiravi
Iranamadu	Nivil	Putukkulam
Iranamadu (tank area)	Pandimoddi	Tadduvankoddi
Kalaveddittidal	Pandisuddan	Timilamadam
Kandavalai	Parantan	Udupattukkandal
Kilnoochchi	Periyakulam	Upparu
Korakkankaddu	Periyaparantan	Urivan
Kunchupparanthan	Porikkadavai	Vaddakkachchi
Kurinchattivu	Pulinkatevanmurippu	Velikkandal
Murasamoddi	Puliyampokkanai	

Punakari-Tunukkay.

28. **Punakari Division** comprising the following villages:—

Alankeni	Karukkaittivu	Nallur
Cheddiyakurichchi	Kavutarumunai	Nanimadam
Chempankundu	Kollakurichchi	Pallay
Chittankurichchi	Madduvilnadu	Veddukkadu
Kalmunai	Maravakurichchi	

29. **Pallavarayankaddu Division** comprising the following villages:—

Iranativu	Manniyakulam	Ponnaveli
Kiranchi	Nachchikkuda	Veravil
Kumulamunai	Palavi	
Kunchukkulam	Pallavarayakaddu	

30. **Tunukkay Division** comprising the following villages:—

Alankulam	Manatkulam	Terankandal
Aninchiyakulam	Murikandi	Tunukkay
Kalvilan	Puttuvedduvanmanatkulam	Uyilankulam
Mallavi	Tenniyankulam	Veddayadaippu

Islands.

31. **Allaippiddi Division** comprising the following villages:—

Allaippiddi	Mandaitivu	Mankumpan
-------------	------------	-----------

32. **Kayts Division** comprising the following villages:—

Karampan	Narantanai	Velanai East
Kayts East	Saravanai	Velanai West
Kayts West	Suruvil	

33. **Karaitivu Division** comprising the following villages:—

Karaitivu East	Karaitivu West
----------------	----------------

34. **Punkudutivu Division** comprising the following villages:—

Punkudutivu East Punkudutivu West

35. **Nayinativu Division** comprising the following village:—

Nayinativu

36. **Analaitivu Division** comprising the following village:—

Analaitivu

37. **Eluvaitivu Division** comprising the following village:—

Eluvaitivu

Delft.

38. **Delft Division** comprising the following villages:—

Delft Centre Delft South-East Delft West
Delft North-East

MANNAR DISTRICT.

Mannar.

1. **Mannar Town Division** comprising the following towns or villages:—

Chavalkaddu	Panankaddikoddil	South Bar
Mannar Town	Periyakadai	Tarakankoddai
Moor Street	Pettah	Toddakkadu
Painter's Street	Puliyantivu	Uppukulam
Pallimunai	Sinnakkadai	Valayakadu

2. **Erukkilampiddi Division** comprising the following villages:—

Erukkilampiddi	Kosukuradi	Tarakkundu
Kidaveditoppu	Maliyadi	Telliyankudiyiruppu
Kiri	Putukkudiyiruppu	Toddaveli
Konarpannai	Sampaturai	Vayittiyankudiyiruppu
Konnayankudiyiruppu	Talvupadu	

3. **Pesalai Division** comprising the following villages:—

Chiruttopu	Narikalaichchan	Tullukuddikudiyiruppu
Kamakkarankudiyiruppu	Olaittoduva	Uvari
Karisal	Paviluppaddankudiyiruppu	Vayakkarai
Karuppankudiyiruppu	Pesalai	Vettimakkalkudiyiruppu
Kulialankudiyiruppu	Pesalai-putukkudiyiruppu	Villamparuku
Mirakkappanna	Tannippavilalkudiyiruppu	Viyayadippannai
Mullittidal	Tavilankudiyiruppu	

4. **Talaimannar Division** comprising the following villages:—

Cheddikudiyiruppu	Muntiriveli	Pularkudiyiruppu
Kaddukkarankudiyiruppu	Nachchiyal	Talaimannar
Kanchankali	Pavilukkivilavankudiyiruppu	Talaimannar Port
Modutakampaddankudiyiruppu	Peruntaravai	Upputaravai
	Puddikudiyiruppu	

5. **Mantai South Division** comprising the following villages:—

Adukkalamodai	Manalkulam	Pechchipotkeni
Aladikaddaikkadu	Mandukkuminda	Periyavatkulam
Aladikollankulam	Mantai	Punkantalvu
Alikandal	Minniniraichchan	Putukkamam
Chirunavatkulam	Mulhippallam	Talladi
Choddyarkandai	Mutalaikutti	Tettavadimarutankulam
Iluppakkulam	Nakattalvu	Tirukesvaram
Kadasikaddu	Nanalankulam	Tupasialankulam
Kalaiyapperumalkulam	Naruvilikkulam	Tuvarankeni
Kallikaddaikkadu	Nilachenai	Udaiyadi
Kalmoddai	Nochchikkulam	Uthuvayankulam
Kanakkankulam	Palaittalvu	Uyilankulam
Kankankulam	Pallankulam	Valikkamam
Kidaveddikkandal	Parankisirukkulam	Vannamodai
Kollankulam	Parappankandalperiyakulam	
Koyilavaddaddalvu	Parappankandalsirukkulam	

Mantai.

6. Mantai North Division comprising the following villages:—

Adampan	Kattankulam	Palaiyadikkulam
Adampanthalvu	Kilavanakaddu	Papamoddai
Akattikkulam	Koddaikkulam	Parankechalampam
Alankulam	Kumanayankulam <i>alias</i> Mana-	Parappukkadantan
Alkaddiveli	yankulam	Parayakulam
Andankulam	Kurunchakulam	Periyavilankuli
Chalampaikulam	Maikaittidai	Pikkulam
Chalampam	Manalmottai	Puliyankulam
Cheddiyarmakankaddaikadu	Marattikannaddi	Puttukkadu
Chettukkulam	Marutondivanvelakulam	Siruvilankuli
Iiantaivan	Minnaniranchan	Tenudaiyan
Isankankulam	Minukkan	Vaddakkandal
Ittikandal	Mullikkandal	Vaiyattankulam
Kallikulam	Munkilmurichchan	Vannakulam
Kandal	Narikkulam	Vannakulam <i>alias</i> Karun-
Kannaputukkulam	Nedunkandal	kandalvannakulam
Karampikkulam	Neduvarampu	Veddayamurippu
Karankalimottai	Oddupailam	Velakulam
Karukkakkulam	Palaikkuli	Veppankulam
Karunkandai	Palaipperumalkaddu	Vilattikkulam

7. Perunkalipattu Division comprising the following villages:—

Attimoddai	Koyitkulam	Pinaddukkandi
Chavirikkulam	Kulikamam	Pulakkadu
Chonakappiddi	Kuruntadi	Putukkulam
Kirittalvu	Levvaikulam	Vidattaltivu
Komputukki	Pallamadu	

8. Iluppaikadavaipattu Division comprising the following villages:—

Adampankulam	Kuruntankulam	Olukkulam
Iluppaikadavai	Mudakan-aru	Pampadi
Kaddadiyaval	Mullikulam	Periya-aru
Kalliyadi	Mundampiddi	Suddapiddi
Kalmadu	Murunkaiyadippuddi	Thekampuddi
Kannaddi	Mutaliyankamam	Tikali
Karaiveddivenpu	Nakattalvu	Vellankulam
Karayankannaddi	Neravie	

9. Metkumulai Division comprising the following villages:—

Avarankulam	Pandara Iluppaikkulam	Talaiyankulam
Chekkadikkulam	Panichechaikkulam	Udaiyanatankulam
Chinnavalayankaddu	Pannikkarapuliyankulam	Umayartuvrankulam
Iranai Iluppaikkulam	Parankikulam	Uvarkkulam
Kakkayankulam	Parikariperiyakulam	Vaikalitevankulam
Kanakarayankulam	Payankulam	Vairavarpuliyankulam
Kankanikulam	Pokkarvanni	Vavuniyanperiyakulam
Karampaikkulam	Pulavitkulam	Vilattikkulam
Mankaituvrankulam	Puliyankulam	Villiyakulam
Mankindi	Ramanathankulam	Vinayakankulam
Mavilankankulam	Sinna-arasankulam	
Palampiddi	Sulainamarutamadu	

10. Panankamam Division comprising the following villages:—

Aiyamperumal	Kummakulam	Pandiyankulam
Ammivachchan	Kuttimulai	Parappukkal
Chalampam	Manavanchan	Puvarasankulam
Chiraddikkulam	Mundumurippu	Ramiyankulam
Iruvil	Mutaliyakulam	Sinna Aiyamperumal
Kandalveli	Naddankandal	Taddankulam
Karumpuliyyan	Nedunkeni	Uluvaneri
Kidappidittakulam	Oddankulam	Vadakadu
Komparuttakulam	Oddaruttakulam	Valliyappalai
Kompuvaittakulam	Palaipani	Vannivilankulam
Kumiladikkulam	Panankamam	

Musali.

11. **Musali South Division** comprising the following villages:—

Alachukulam	Kumakulam	Puliyankulam
Anaippapan	Marichchukkaddi	Tanakkankulam
Attikkuli	Mullikkulam	Viyaddikkulam
Karadikkuli	Palaikkuli	
Koraimodda	Paravaveli	

12. **Musali Central Division** comprising the following villages:—

Ilakkarikkulam	Palaiyadisirukkulam	Putuveli
Kokkuppadaan	Palsotikandai	Silavatturai
Kondaichchi	Periyanochchikkulam	Tampaddamuntalikkaddu
Kulankulam	Perunkadduchirukkulam	Tandikkulam
Musali	Puladimoddaipulavu	

13. **Musali North Division** comprising the following villages:—

Akattimurippu	Karunkalimodda	Panikkappentankulam
Alavakkaisirukkulam	Karunkalittalvu	Periyapullaichchipotkeni
Antonimelingikulam	Kokkumadu	Pichchaivanivanedunkulam
Arippu	Kumakulam	Puliyadiniravi
Arippuveddukulam	Manalkulam	Puttukulam
Ayiniyankankanalavakki	Maraiykkayarur	Sinnapullaichchipotkeni
Chadayappankulam	Matarimadu	Vannakulam
Cholai	Mettanveli	Variveeli
Ilantaikkulam	Nochchikkulam	Veppankulam
Ilantaimoddaikkulam	Pallalankulam	
Ittikulam	Pandaraveli	

14. **Nanaddan West Division** comprising the following villages:—

Achchankulam	Koraimodda	Periyavannakulam
Ariyanalavakki	Kovvankulam	Periyaveli
Attikkuli	Kumilamodda	Perukkadimodda
Avanam	Kusavankuli	Pettantodda
Chalampan	Kutiraikutti	Pupattankulam
Champankaddikadu	Malaiyiddan	Puranaveli
Chinnavannakulam	Malikannaddi	Puttirakandan
Chiruchampankaddikadu	Nakacheheddi	Putuveli
Chiruveli	Nanaddan	Puvarasankanda
Cholaiyankaddu	Naruvillikkulam	Suriyatevarkaddaikkadu
Eruviddan	Nochchikkulam	Tirumudikaddaikkadu
Idaiyankulam	Ollimadu	Twelveth Mile
Ilantaikkulam	Palaikkuli	Umanari
Kaddukkudiyruppu	Pallankodda	Ural
Kanchitalvu	Pallankoddisirukkulam	Vanchiyankulam
Kankanitivu	Panaikkarsirukkulam	Vanchiyankulam-Mavilankeni
Karukkamurippu	Parikarimadu	Vankalai
Kasaparkaddaikkadu	Pasikkulam	Vankalaikkulam
Kattankulam	Periya-Alankulam	Vannakulam
Koddaikkulamavilankeni	Periyakaddaikkadu	Vellaikaddu

15. **Nanaddan East Division** comprising the following villages:—

Adiyakulam	Malavarayakaddaiadaman	Pichchaikulam
Akattikkulam	Manankaveli	Pidarikulam
Annammakulam	Mannapilaikaddaikkadu	Pontikanda
Champanpuliyankulam	Mannarmudikattamannakkamadu	Puliyadi-irakkam
Cheddiyarmakankaddaiadaman		Pumalartan
Chirukkandal	Maraiyalattankandal	Puvarasankulam
Chundikkuli	Mayilirakukkulam	Rakkikulam
Ilantaikkulam	Mukkaraiyankulam	Sinna-attimodda
Isamalaitalvu	Murunkaiyadikkulam	Sinnattettakuli
Kalimoddaippuliyankulam	Murunkan	Tampanaikulam
Kannadi	Nalavankulam	Tettakuli
Katkidantakulam	Nedunkulam	Utaiyadiyankulam
Kiriaditalvu	Panditankaddu	Vakkappaddankandal
Kollarsirukkulam	Pariarikandal	Vakkappandandandaimetpuli
Kompansaintakulam	Periya-attimodda	Yankulam
Koyikulam	Peruchcharkaddu	Vannemodda
Makilankulam	Perumparappu	
Malaiaruttakaddaiadaman	Pettankulam	

16. **Nanaddan South Division** comprising the following villages:—

Akattikkulam	Kallikkulam	Periyamurippu
Aladikkulam	Karunkalikkulam	Pettankulam
Atanchikulam	Koddaikkulam	Pichchanpiddi
Avanakkaruttan	Kundumanikkulam	Putukkulam
Chalampakkulam	Narikalaichchan	Salbupuliyankulam
Chemmanattiyar	Narikalaichchanmetpulian-	Tantalkulam
Chinnakkulam	kulam	Ukkulankulam
Chinnakunchukkulam	Palaiyadikkulam	Uvayadikkulam
Chinnapputukkulam	Pannaivedduvan	Vaddattikkuli
Chonakanedunkulam	Pannaivedduvanmetpuliyar-	Vairandakaddukkulam
Eliyankulam	kulam	Veppankulam
Kalliadaninchal	Periyakaddu	
Kalmadu	Periyakunchukkulam	

MULLAITTIVU DISTRICT.

Maritime Pattus.

1. **Mullaittivu Town Division** comprising the following area:—

Mullaittivu Town

2. **Karikkaddumulai North Division** comprising the following villages:—

Chilavattai	Vadduvakallu	Vellamullivaikkal
Karayamullivaikkal		

3. **Karikkaddumulai South Division** comprising the following villages:—

Alampil	Karunaddukeni	Kokkutoduvai
Andankulam	Kekkilai	Kumulamunai
Chemmalai		

4. **Puttukuddiyiruppu Division** comprising the following villages:—

Ampalavanpokkanai	Pirappuvedduvan	Putumattalan
Palamattalan	Puttukuddiyiruppu	Valayanmadam

5. **Mulliyavalai Division** comprising the following villages:—

Kanukkeni	Mamulai	Tentukki
Keppapulavu	Mulliyavalai	Vattappalai
Kumarapuram	Tanniyuttu	

Vavuniya North.

6. **Melpattu North Division** comprising the following villages:—

Alaikallupoddakulam	Kulamurippu	Periyakulam
Amutankulam	Nallimurippu	Putukkulam
Kachchilamadu	Oddusuddan	Sinna-Ittimadu
Karuvelankandal	Otiyamalai	Taddamalai
Kataliyarsmalankulam	Palampasi	Tanduvan
Kodalikkallu	Periya-Ittimadu	Udaiyarsmalankulam

7. **Melpattu East Division** comprising the following villages:—

Annatevanmadu	Kulankulam	Paddikkuddiyiruppu
Ariyamadu	Kulavisuddan	Panainindan
Chinnakkaramoddai	Mamadu	Pavatkaikkulam
Kaddupvarasankulam	Marailuppai	Tekilpandantan
Kanchuramoddai	Marutodai	Tuvarankulam
Katkulam	Nedunkeni	Unchalkaddi
Koramoddai <i>alias</i> Sinnakora-	Nochchikulam	Uttukkulam
moddai	Olumadu	Vedivaittakallu
Koyilpuliyankulam	Paddadaimurintakulam	Velankulam

8. **Melpattu South and Udaiyavur South Division** comprising the following villages:—

Anantarpuliyankulam	Kurisuddakulam	Periyamadu
Aratchikulam	Kurukkalkulam	Putukulam
Ayladi	Matiyamadu	Putur
Kachchalkodi	Nayinamadu	Samalankulam
Kallolunkanpuliyankulam	Navvi	Sinnadampam
Karappukutti	Palaiyavadi	Sinnappuvarasankulam
Kodalparichchan	Parantan	Tuvaraneri
Koyilkunchukulam	Periyadampam	

9. **Karunavalpattu South and Udaiyavur North Division** comprising the following villages:—

Aiyaperumal	Kunchumuriyakkulam	Panikkankulam
Alankulam	Manavalanpaddamurippu	Periyakulam
Alavedduvan	Mankulam	Periyapuliyankulam
Ampakamam	Mannakulam	Pulumaichehinatikulam
Appakkuddikinattadi	Maraikutti	Putukkulam
Kanakarayankulam	Marutankulam	Putuvilankulam
Karuppaddamurippu	Murikandi	Terumurikandi
Katkidanku	Mutaliyarkulam	Vannanmarutankulam
Kollapuliyankulam	Olumadu	
Kunchukulam	Pandiyan	

Vavuniya South (Tamil).

10. **Vavuniya Town Division** comprising the following towns or villages:—

Vavuniya Town	Irapaikkulam	Vayiravarpuliyankulam
---------------	--------------	-----------------------

11. **Kilakkumulai South (Tamil) Division** comprising the following villages:—

Ammivaittan	Mahairampaikulam	Railway Cooly Lines No. 6
Asikulam	Munayamadu	(near 114 $\frac{1}{2}$ M.S., Jaffna
Elapparmarutankulam	Nochchimodai	Line)
Illamarutankulam	Paddanichechipuliyankulam	Sinnapputukkulam
Kallikulam	Pandarikulam	Vannanpuliyankulam
Kalnaddinakulam	Panikkarpuliyankulam	Vayiravarsinnakulam
Karaiya-chalampaikulam	Paranjidakkallu	Velikkulam
Karunkalikkulam	Periyakomarasankulam	Vimankallu
Karuvapuliyankulam	Periyapuliyankulam	
Kattarsinnakulam	Putukkulam	

12. **Kilakkumulai North Division** comprising the following villages:—

Alaikalluppoddakulam	Marutodai	Periyapuliyankulam
Ariyankurisuddakulam	Matappanikkarmakilankulam	Periyavilattikulam
Arumukattanputukulam	Nallikulam	Railway Cooly Lines No. 8
Irapaikulam	Nampankulam	(167 M.S., near Rampai-
Kallikulam	Navatkulam	kulam)
Karampai	Nochchikulam	Railway Cooly Lines No. 9
Katiraveiarpuvarasankulam	Omantai	(170 M.S., near Ponnikan-
Koliyakulam	Pakkuchorinjan	niravi)
Kontakkarankulam	Palaimodai	Senkara-Attimodai
Kotandarnochchikulam	Pandikkeitakulam	Tavasiyur
Malikai	Panikaniravi	Vannankulam
Maraiyadittakulam	Parasankulam	Vedamakilankulam
Marutamadu	Periyamadu	Velarsinnakulam
Marutankulam	Periyamarailuppai	Veppankulam

13. **Naduchcheddikulam Division** comprising the following villages:—

Aliyansaintakulam	Kunchukulam	Sastrikulankulam
Chekkadippulavu	Marukkarampalai	Sinnathampana
Chinnakulam	Matauvuvaittakulam	Sonakachalampaikulam
Ichchankulam	Nelukkulam	Tampanaikkulam
Iyanakaravur	Pampaimadu	Tandikkulam
Kaddaiyarkulam	Pandisurichchan	Taranikulam
Kalkulam	Pattiniyarmakilankulam	Tavasikkulam
Kanthaudaiyarpuvarasankulam	Payarikkulam	Tavasiyakkulam
Karuveppankulam	Periyakaddu	Tirukkoviinavatkulam
Katiramarsinnakulam	Periyakulam	Vannansinnakulam
Kidachchuri	Pulithariththapuliyankulam	Velankulam
Kollamarutamadu	Puvarasankulam	
Koyilpuliyankulam	Rasentirankulam	

14. **Chinnacheddikulam East (Tamil) Division** comprising the following villages:—

Adappankulam	Mayilmuddaiyiddakulam	Railway Cooly Lines No. 4
Anaiviluntan	Musalkutti	(near Karampamadu)
Aththuvadi <i>alias</i> Kallaththuvadi	Mutaliyarkulam	Salampaikulam
Chinnachchippikkulam	Nalavarveppankulam	Sinnaththampantai
Iluppaikkulam	Nedunkaraichchenai	Tudarikulam
Kappachchi	Neriyakulam	Tudduvakai
Karampamadu	Olimadu	Vadiyalaiyankulam
Katukulam	Periyanochchikkulam	Vakaikaddinaolukkulam
Mankulam	Periyapuliyanankulam	Venka'achcheddikulam
Mathavuvaitthakulam	Railway Cooly Lines No. 3	
	(near Periyanochchikkulam)	

15. **Chinnacheddikulam West (Tamil) Division** comprising the following villages:—

Ardiyapuliyanankulam	Periyakaddu	Suduventapulavu
Iramiyankatukulam	Periyakuriyittakulam <i>alias</i>	Taddankulam
Kannaddi	Kurusiddakulam	Urakulattuvadi
Kulankulam	Piramana-a'ankulam	Valaiva'ittakulam
Kurukkalkurisiddakulam	Putukkulam	Vannankalupuliyanankulam
Kurukkalputtukulam	P. W. D. Cooly Lines (near	
Marakkarampalai	11 M.S., Vavunia-Mannar	
Marutankulam	road)	
Paraiyanalankulam	Sikkanur	

Vavunia South (Sinhalese).

16. **Kilakkumulai South (Sinhalese) Division** comprising the following villages:—

Alagalla	Kudakachchakodiya	Nedunkulama
Etambagaskada	Madukanda	Parayarsinnakulama
Ilameradankulama	Mahakachchakodiya	Tirappamaduwa
Iratperiyakulama	Mahamayalankulama	Pubbulankulama
Kalukundamaduwa	Malaiparattikulama	Tiruvegama
Kokkuveli	Mamaduwa	

17. **Chinnacheddikulam (Sinhalese) Division** comprising the following villages:—

Arugampuleliya	Maradamaduwa	Pumaduwa
Kelasiyambelawa <i>alias</i> Kattupuliyanakulam	Nochchikkulama	Ulukkulama
	Paleuruwa	Varikkutturuwa

EASTERN PROVINCE.

BATTICALOA DISTRICT.

Manmunaipattu North.

1. **Batticaloa Town Division** comprising the following villages:—

Amirthakali	Maddikkali	Thandavanveli
Cheelamunai	Puliyadikkudah	Urani
Koddamunai	Puliyantivu	Veddukadu
Koddamunai-Uppodai	Thamarakerni	

2. **Ichchantivu Division** comprising the following villages:—

Aiyitiamalai	Makilavaddavan	Pampanchenai
Alayadichchenai	Mandapattadichchenai	Fauamkandadichchenai
Arasadichchenai	Mankikaddu	Periyamadu
Chalampakeni	Mantivu or Nadutivu	Ponnankanichchenai
Chinnathoddam	Maturaiyadimadu	Soruvamunai
Ichchantivu	Mudakkumadu	Thavanakamaduchenai
Ittivadimadu	Mullamunai	Unnichchai
Kalkudah	Narippulthoddam	Vaikaladichchenai
Karadippooval	Nasuvanveli	Valaichchenai
Karavaddi	Navatkadu	Vavunativu
Kilakkodichchenai	Nediyamadu	Vavvativu
Kodaikkaddumunmari	Olimadu	Veruddivaddavan
Ku'avadichchenai	Palaikadu	Vilavaddavan

3. **Kannankudah Division** comprising the following villages:—

Adaichakal	Karaveddiyar	Palankudiyiruppmadu
Ailiadichenai	Karayakkantivu	Palayadimadu
Chillikkodiyar	Katpooval	Panayaruppan
Ibrayankulam	Kayanmadukkandam	Panchenai
Iilupaiyadichenai	Kayirimadukandam	Paruttichenai
Innampalaipuvai	Kiralayarkulam	Pavakkodichchenai
Inoorvillu	Kompankuttinaodai	Ponnamkanittoddam
Irakkattuveli	Kottiyapulai	Puliyadimadu
Kalaiyadikulam	Kummanaru	Samantiaru
Kalayadimadu	Kurunchamunai	Thamarakeni
Kalimadu	Kurunthayadimunmari	Thavanakamaduchenai
Kallachchenai	Mandapattadi	Thuvarayadimadu
Kalpokkerni	Mavilankaiyadichchenai	Urasery
Kanamkudah	Natkaraveli	Vattakalmadu
Kanchurankudah	Nedunchenai	Vattalaikodichchenai
Kandiyar-aru	Othiyankuda-ar	Vellamachchenai
Kannankudah	Padukadu	

4. **Kokkuvil Division** comprising the following villages:—

Chatturukondan	Kottukuam	Valaiyiravu or Valaikaddiravu
Chettukudah	Palaiminmadu	Veppaditurai
Karuveppankeni	Periyaturai	Vichchukkalmunai
Kokkuvil	Timilatavu	

5. **Navatkudah Division** comprising the following villages:—

Kallady	Muhattuvaram	Punoachimunai
Kallady-uppodai	Navatkudah	
Manchantoduvai	Nochchimunai	

6. **Kattankudi Division** comprising the following villages:—

Kattankudi	Palvartaodai
------------	--------------

7. **Arappattai Division** comprising the following villages:—

Arappattai	Kovilkulam	Palamunai
Kankeyanodai	Naduodai	Thalankudah
Kirittona	Olikkulam	Vedakudiyiruppu

Eravur and Koralai Pattus.

8. **Katiraveli Division** comprising the following villages:—

Chempimadu	Oddumadu	Uriyankaddu
Kalpitty (a)	Pandittivu (a)	Vakantona
Kandaladi (a)	Panichchenai	Vakarai
Katiraveli	Patchenai	Vellaiyadimadu
Mudavankei (a)	Taddumunaichenai	

9. **Valaichchenai Division** comprising the following villages:—

Alakullapattuchchenai	Mylankarachchai	Thopalo
Chantiaru	Nasuvantheevu	Thunady
Kalkudah	Oddamavadi	Tukkuvittan
Kallichchai	Pettalai	Vaddavan (211)
Karamunai	Pirappaiyadimadu	Vakaneri
Karuwakkeni	Punana	Valaichchenai
Kayankenai	Sankulavil	Veddukkaduvai
Mankenai	Sunkankenai	
Miravodai	Thikkattavaddavan (a)	

10. **Kiran Division** comprising the following villages:—

Anaisuddapottanai	Meyankolle	Puddakarachai
Kanantanai	Molalivalai	Pulakkadu
Kannukkachiyaveli	Mukkarayankulam	Santiveli
Kinnaiyadi	Murakkoddanchenai	Vaddavan (203)
Kiran	Palaiyadittona	Vaddipoddamadu
Koraikallimadu	Perilaveli	Vettilaipoddamadu
Koraveli	Pottanai	

11. **Vantarumulai Division** comprising the following villages:—

Avaddiyaveli	Kaluvankeni	Palachcholai
Chenkaladi or Putur	Koduvamadu	Perumaveli
Chittandikudi	Kommaturai	Vantarumulai
Illukuveddai	Lavanai	
Iralakkulam	Orumulachcholai	

12. **Eravur Division** comprising the following villages:—

Aiyankeni	Pankudaveli	Talavai
Aiyankenitalavai	Punnaikuda	Tannamunai
Arumugattankudiyiruppu	Puttampuri	Thunpalanchcholai
Eravur	Rugampudur	Urukamam
Illuppaiyadichchenai	Savukkadi	Vedakudiyiruppu
Karadiyanaru	Sinnappullumalai	
Mayilampaveli	Sokampi	

Eruvil-Poraitivu and Manmunai Pattu South.

13. **Kokkaddichcholai Division** comprising the following villages:—

Ampilanturai	Mavadimunmari	Pulukunava
Arasaditavu	Munaikkadu	Seerankamadu
Attuchenai	Mutalaikkuda	Thalayamadadu
Kadukkaimunai	Nakamunai	Tivukkudiruppu
Kalumantanveli (a)	Navatkadu	Valaichchenai
Kayayadimadu	Padaiyandaveli	Vammayadiyuttu
Kokkaddichcholai	Paddippalai	Vellamaichenai
Korukkapiyiyuttu	Pandariyaveli	Vinilaiyadippuval
Makiladitivu	Panichaiyadimunmari	

14. **Cheddipalayam Division** comprising the following villages:—

Cheddipalayam	Kudiyiruppu	Putukudiyiruppu
Kattiriyandalai	Kurukkalmadam	Tettativu
Kirankulam	Mankadu	Thona

15. **Kalutavalai Division** comprising the following villages:—

Eruvil	Kaluvanchikudiyiruppu	Paddiruppu
Kalutavalai	Kodaimedu	

16. **Koddaikkallar Division** comprising the following villages:—

Koddaikkallar	Ondachchimadam
---------------	----------------

17. **Kurumanveli Division** comprising the following villages:—

Chenaiturai	Makilur	Makilurmunai
Kurumanveli		

18. **Kovilporativu Division** comprising the following villages:—

Aliyarvaddai	Natanai	Tikkodaimunmari
Irakkattuvattai	Palukamam	Tumpankeni
Kakachchiwattai	Periyaporativu	Valaichchenai
Kalwattaikkandam	Peeliathuvaddai	Vellaveli
Kovilporativu	Tamaraikkerni	Vethattuchchenai
Marunkaiyadimunmari	Tikkodai	
Munaitivu	Tikkodaimadu	

19. **Mandur Division** comprising the following villages:—

Kalimadu	Mandur	Tampalawattai
Mandukkoddaimunai	Palamunai	

Nintavur and Karaiyaku Pattu.

20. **Periakallar Division** comprising the following villages:—

Periakallar	Turainilavanai	Turavantiamedu
Periya Nilavanai		

21. **Maruthamunai Division** comprising the following village:—

Marutamunai

22. **Naipaddimunai Division** comprising the following villages:—

Chenaikkudiyiruppu	Naipaddimunai	Pandiruppu
Karavakuvaddai	(Naipaddi- munai Kandam)	

23. **Kalmunai Town Division** comprising the following villages:—

Kalmunai	Karavakuvaddai (Kalmunai Kandam)
----------	-------------------------------------

24. **Kalmunaikudi Division** comprising the following villages:—

Kalmunaikudi	Karavaku Vaddai (Traveli Kandam North)
--------------	---

25. **Karaitivu Division** comprising the following villages:—

Challittivu	Karavakuvaddai (Traveli Kan- dam South)	Mavadippalli Saintamaruthu
Karaitivu		

26. **Nintayur Division** comprising the following villages:—

Addaippallam	Madduppalai	Nintayur
Chenkatpadai	Naduvukudiyiruppu	Paravankudiyiruppu

Sammanturai Pattu.

27. **Navitanveli Division** comprising the following villages:—

Annamalai	Karakuda	Nettaliyankerni
Chadayantalawai	Kudiyiruppumunai	Veeragoda
Chavalakadai	Navithanveli	

28. **Sammanturai Division** comprising the following villages:—

Malukampiddi	Sorikalmunai	Veeramunai
Sammanturai	Veerayadikaddu	

29. **Mallikaitivu Division** comprising the following villages:—

Amparai	Mallikaitivu	Valathappiddy
Kondavaddavan	Malwatte	

30. **Varipattanchenai Division** comprising the following villages:—

Irakkamam	Irakkamathukaddu	Varipattanchenai
-----------	------------------	------------------

Akkarai Pattu.

31. **Addalaichchenai Division** comprising the following villages:—

Addalaichchenai	Oluvil	Panayaddipiddy
Illukkuchenai	Palamunai	
Karunkodittivu (northern por- tions of Divisions Nos. 1 to 6)		

32. **Karungkodittivu Division** comprising the following villages:—

Karungkodittivu (southern portions of Divisions Nos. 1 to 6)	Karungkodittivu (Divisions Nos. 7 to 9) Kolavil	Neethai Panankadu
--	---	----------------------

33. **Tirrukkovil Division** comprising the following villages:—

Tampaddai	Tampiluvil	Tirrukkovil
-----------	------------	-------------

Panawa Pattu.

34. **Pottuvil Division** comprising the following villages:—

Komari	Panawa	Salavai or Helawa (a)
Kumuna	Pottuvil	
Okanta	Raddela or Irrattal	

35. **Lahugala Division** comprising the following villages:—

Buckmitiyawa	Kubukgolla	Morana
Hulanuge	Lahugala	Yalpotta (a)
Kinana (a)	Magul Maha Vihare	
Kitulana	Mirahala	

Wewgam Pattu.

36. **Uhana Division** comprising the following villages:—

Ambagahawella	Ingiriya (a)	Porodutuwala (a)
Bakkiella	Kachchikodiya	Udawatura (a)
Bandaraduwa (a)	Kadayanyaya (a)	Uhana
Bellangiriya	Kandiyakattuwa (a)	Unagalla (a)
Bokkebedda	Kohombana	Veeradiya
Bokkeyaya	Komariya	Warankata (a)
Burutagolla (a)	Kotelinda	Wawinna (a)
Galahitiyagoda	Kubukgahalanda (a)	Welikahagolla
Galmaduwa (a)	Kudakandiya (a)	
Ganangolla	Kuppenda (a)	
Gonagolla	Maha Niloba	
Heen Niloba	Pahura	
Himidurawa <i>alias</i> Singiliara-pattai	Paragahakele	
	Pita-ela	

37. **Damana Division** comprising the following villages:—

Alahena	Ilukpitiya (a)	Medagama (a)
Ambalam-oya	Keenawatta	Opuiugolla (a)
Bandiyagoda (a)	Kiyulagama	Padagoda
Damana	Kokmahara	Pahalalanda
Dewalahinda	Kossapola	Pannalagama (a)
Ekgalara	Landegama	Thottama
Helaboda or Malaiadi	Lewalagama	Wadinagala
Hida	Madana	
Hingurana or Oliyanaya	Madawallanda	

Bintenna Pattu.

38. **Maha-oya Division** comprising the following villages:—

Akulobe (a)	Kelawinna (a)	Nilobe
Arapotta (a)	Kottankachchiya	Omuna (a)
Bedirekka	Kotugaswela (a)	Poliebedda
Ellare (a)	Kossgolla	Pulaweli
Iddapola	Kudawela (a)	Pullumalai or Periapullumalai
Kapurella (a)	Kumburuwela	Tembichehiya
Karandana (a)	Kurunduwinna	Unuwaturabubua (a)
Kekirihena	Maha-oya	

39. **Padiyatalawa Division** comprising the following villages:—

Balahinda	Kemmalpitiya	Marawa
Barangalawela (a)	Kinatumulla	Miriswatta
Budurapota	Kirawana	Padawala
Dolagalwela	Kolamantalawa	Padiyatalawa
Dorakumbura	Komana	Palaturuella
Eliekotaliya (a)	Kotepitiya	Pallegama
Ellegoda	Kotikewela	Pokunemulla (a)
Gallo dai	Kudaharasgalla	Serankada
Harasgala	Lahugala <i>alias</i> Ambagahawatta	Unapana
Helaula or Welpita (a)		Walagama
Holike	Maha-ella (a)	Warapitiya
Kadupara	Marangala	Welikumbura
Kheluilla	Marangallawahawa	

TRINCOMALEE DISTRICT.

Trincomalee Town.

1. **Trincomalee Town Division** comprising the following area:—

Division Nos. 1, 2, 3, 4, 5, 6, 7, 8, 9, 10, 11 and a portion of 12 within the Urban District Council limits of Trincomalee

2. **Sampaltivu Division** comprising the following villages:—

Alakankuda	Kunchuvanniamadam	Sempadu
Andankulam	Maddikkali	Sempianar
Division No. 12 (portion outside Trincomalee Urban District Council limits)	Mankanay	Siruppiddi
Kanniyay	Palaiyuttu	Uppuveli
	Salli	
	Sampaltivu	

Kaddukulam Pattu.

3. **Kaddukulam East Division** comprising the following villages:—

Kuchchaveli	Nilaveli	Periyakulam
Kumpurupiddi		

4. **Kaddukulam North Division** comprising the following villages:—

Amarivayal	Kuda Madawachchi	Tennamaravadi
Eramadu	Pulmoddai	Tiriyay
Kallaravu		

5. **Kaddukulam West Division** comprising the following villages:—

Adampane	Kivulakadawa	Thavulwewa
Bakmikadawa	Madawachchi	Tirappane
Galkadawala	Pangurugaswewa	
Kimbulpitiyawa	Pettewa	

6. **Kaddukulam South Division** comprising the following villages:—

Diwulwewa	Karakgehawewa	Penikettiyawa
Etabendewa	Kumbukwewa	Relappanawa
Gomarankadawala	Medawewa	Velviri
Kambakkoddai	Nochchikkulam	Wilpanakku'lama
Kandamalawa	Pankulam	

Koddiyar Pattu

7. **Koddiyar North Division** comprising the following villages:—

Foul Point	Kunittivu	Navaladimukattuvaram
Ilakkantai	Marutadichchenai	Sampur
Kaddaiparichchan	Mutur	

8. **Koddiyar West Division** comprising the following villages:—

Malaimuntal	Palattoppu	Toppur
Malikaittivu	Palattadichchenai	Topputtidal
Pachechanur	Pallikkudiyiruppu	Udayamadam
Paddittidal	Periyaveli	Uppural

9. **Koddiyar South Division** comprising the following villages:—

Kankuveli	Menkamam	Vellai
Kiliveddi	Nilappalai	
Kompanachchi	Pavanai	

10. **Koddiyar East Division** comprising the following villages:—

Anaittivu	Karukkaymunai	Valaittoddam
Chenaiyur	Mavadichchenai	Verukal
Ichchilampattai	Mudduchchenai	
Ilankaitturai	Naduttidal	

Tampalakamam Pattu.

11. **Tampalakamam West Division** comprising the following villages:—

Aiyanartidal	Kovittkudiyiruppu	Periyatidal
Aiyanativu	Kuddampuli	Putukkudiyiruppu
Kakkaichchippittidal	Kunchiadappantidal	Sammanturai
Kal'imedu	Makkaddidal	Sippittidal
Kantalay	Munmarittidal	Vannarmedduttidal
Karachchittidal	Naduvuppirappantidal	Vannartidal
Kayanvadi	Nayamatidal	Vannichchiyartidal
Kedumatavu	Paddimedu	Vanniyannarmadu
Konandiyartidal	Palamoddaru	
Koneriyartidal	Perattuveli	

12. **Tampalakamam East Division** comprising the following villages:—

Alankeni	Kurinchakkeni	Tamaravillu
Chiinakinniya	Makiluttu	Tekiluttu
Chinanvadi	Munaichchenai	Tirukkaikkuda
Kakkaimunai	Nachchikkuda	Upparu
Kandaladiyuttu	Nedunkuda	Vairiyuttu
Karimalaiyuttu	Niroddumunai	Vellaimanal
Kavaddikkuda	Periyakinniya	Veppankuda

NORTH-WESTERN PROVINCE.

KURUNEGALA DISTRICT.

*Weudawili Hatpattuwa.*1. **Kurunegala Town Division** comprising the following towns or villages:—

Bamunugedara (portion within Kurunegala Urban District Council limits)	Ibbagala Vihara Kanda	Wehera (portion within Kurunegala Urban District Council limits)
Elogapitiya	Ilippugedara	Welangolla (portion within Kurunegala Urban District Council limits)
Gangoda	Kurunegala Town	Wilgoda (portion within Kurunegala Urban District Council limits)
Gettuwana (portion within Kurunegala Urban District Council limits)	Madamegama	Yantanpalawa (portion within Kurunegala Urban District Council limits)
Hakuruketiya	Malkaduwwa (portion within Kurunegala Urban District Council limits)	
Henemulla (portion within Kurunegala Urban District Council limits)	Pahalateliyagonna	
Heraliyawala (portion within Kurunegala Urban District Council limits)	Pallewalpola	
	Teliyagonna (portion within Kurunegala Urban District Council limits)	
	Udawalpola	

2. **Tiragandahaye Korale East Division** comprising the following villages:—

Ahapola	Katupitiya	Talampitiye Mahagama
Belgoda	Kohilegedara	Teliyagonna (portion outside Kurunegala Urban District Council limits)
Belgoda Kanda	Kompola	Udumulla
Bogamuwa	Koralegedara	Udupitiya
Damunugoda	Korale Tiragama	Walpola Kanda
Dembepola	Kosgolla	Watagoda Kuppayama
Doratiyawa	Mahabade Tiragama	Wattegedara
Eliwalatenna	Malagane	Wepitiya
Godagama	Maneloluwa	Werawella
Hewapola	Messagammana	
Indulgoda	Moratenna	
Indulgoda Kanda	Nelawa	
Iriyadeniya	Palle Hewapola	

3. **Tiragandahaye Korale West Division** comprising the following villages:—

Akaragana	Kohilapokuna	Talkote
Alakoladeniya	Kongahagedara	Torawatura
Attanapitiya	Kotuwewatta	Walakulpola
Bamunawala	Kudumbuwa	Wanduragala
Boyagane	Kumbalpola	Wariyapola
Dambokka	Kurenepola	Wehera (portion outside Kurunegala Urban District Council limits)
Ganegedara	Maditiyawala	Werabenda
Halugama	Malkaduwwa (portion outside Kurunegala Urban District Council limits)	Wettaragoda
Henemulla (portion outside Kurunegala Urban District Council limits)	Matawa	Wilbawa
Heraliyawala (portion outside Kurunegala Urban District Council limits)	Mawatta	Wilgoda (portion outside Kurunegala Urban District Council limits)
Ithalanakolagamuwala	Nagollegedara	Yantampalawa (portion outside Kurunegala Urban District Council limits)
Kadawara	Nayiliya	Yatawehara
Kadurukumbura	Ogodapola	
Kawudawatta	Olupeliyawa	
Kettamune	Pahalanakolagamuwala	
	Palukumbalpola	
	Ratgalla	

4. **Gandahe Korale Division** comprising the following villages:—

Arapola	Madawanikalanda	Oliyamulla
Barandora	Madawa Tarapota	Pahamune
Bulatwatta	Madawa Udumulla	Palkumbura
Dahamune	Madawa Wewegammedda	Pilessa
Dalupota	Maralanda	Potubowa
Dematagolla	Mawatagama	Potuwalapitiya
Digampitiya	Migolla	Rambatta
Dimiyalanda	Mitenwala Kiwula	Ratnekagama
Ellagonna	Mitenwala Medagangoda	Siradunna
Etagahawela	Mitenwala Meddegangoda	Talahengoda
Galapitamulla	Mitenwala Millagahamulakade	Tannobuwa
Henepola	Mitenwala Pailegama	Tingola
Hindagolla	Mitenwala Pandeniya	Udagama
Kahandawelipota	Mitenwalapuwakwalladeniya	Udugammana
Karaweddana	Mitenwala Udagama	Welikanda
Kongaswala	Mitenwala Wambugangoda	Welikumbura
Kotikapola	Nambanpola	Wewagedara
Kukurumahana	Nape	Yalgama
Madawakanduboda	Napegoda	Yatiwala
Madawalindapitiya		

5. **Hewawissa Korale Division** comprising the following villages:—

Alawala	Hunupolagedara	Narangoda
Ambagahakanatta	Hunupolakanda	Naranmoluwa
Ambakote	Ihalawela	Owattewela
Badabedda	Jakadukanda	Paliellapitiya
Balagala	Jakaduwa	Pambe
Bamunutumpela	Kadihagama	Pataliya
Bogahalanda	Kandepola	Peragastienna
Bogomuwa	Karandagolla	Pinnalanda
Bollegala	Kawisigamuwa	Pitiyegedara
Bowattegedara	Kemanpatmulla	Puswelikanda
Buluwala	Kongoda	Puswella
Buluwalakanda	Kosgollepola	Sengelena
Dalupotegedara	Kotadalupota	Siyambalangamuwa
Dombagahagedara	Kudugalpitiya	Talgaspitiya
Doranepola	Kukurumahana	Toragalla
Erepolakanda	Kurukepitiya	Tumbana
Ganegedara	Mannapota	Udagama
Gonadeniya	Medagama	Udalupola
Halpankotuwa	Medakanda	Ukwattegoda
Handapanwela	Megoda Bodagane	Walabamulla
Hettimulla	Metiyanpota Marakkalagama	Welagedara
Hewanpola	Metiyanpota Sinhalagama	Welikumbura
Hitigedara	Moratihe Gabadagama	
Horamune	Moratihe Viharagama	

6. **Madure Korale Division** comprising the following villages:—

Akalagomuwa	Gopalagedara	Kotagedara
Ambagoda	Gorakacella	Kottange
Ambatenna	Gurumada	Maditiyawa
Bambaragabakanda	Hadiramulla	Madurapitiya Niyangama
Bacruwa	Haliyamulla	Mabagama
Dabarayaya	Hiriketa	Mahawela
Dambala-ella	Ihalagama Niyangama	Malbe
Delwita	Ihala Ogodapola	Malmiwala
Dombagolla	Ikiriwatta	Maspota
Egodamulla	Ilukpelessa	Mayamulla
Elawissagoda (abandoned village)	Iriyagolla	Mirissala
Elegedara	Jankure	Miyanadeniya
Embalawa	Kalamaduwwa	Muttettuyaya
Esopotaniyangama	Kalotuwawa	Muwandeniya
Etikukulpitiya	Kalugabatenna	Nabiritta
Galagama-Niyangama	Kanadeniyawala Niyangama	Nahalla
Galbindinaela	Kandegama (Paragoda)	Nelaula
Gallenawatta	Palata	Nilantattuwa
Gallewa	Kandegama (Wegama Palata)	Niyangama
Gamakanda	Kandegedara	Olagomuwa
Ganegoda	Kiribatgolla	Pagama
Ginihiriya	Kitulgolladunumawa	Pahala Ogodapola
Gonigoda	Kitulwala	Pandeniya Niyangama
	Kosgolla	Palehorombuwa
		Palahahena

Pallekanda	Rambukandana	Udamulladunumawa
Pallemulla	Ranamukayatenna	Udupitiya
Palleyaya	Rantetikanda	Walagama
Pannagama	Reddagoda Ihalagama	Walaramba
Paragoda	Reddagoda Pahalagama	Walawwatta
Pellalanyangama	Ridigama	Waldeniya
Pihimbuwa	Siyambala-ella	Warakawehera
Pinnapota Niyangama	Tennegammedda	Wegama
Pitiyegedarapanagamuwa	Toragolla	Welegammedda
Polgolla	Udahorombuwa	Wetenna
Polkumbura	Udakahahena	Wewagedara
Polwatta	Udakanda	
Rambodagalla	Udamulla	

7. **Weuda Korale Division** comprising the following villages:—

Akade	Iluwela	Siyambalangamuwa
Ambatale	Kaduruanga	Udakottamulla
Andagala	Kelaperenakanda	Udamarakada
Boyagoda	Medahettipola	Wadiyagoda
Delpaddana	Medamulla	Wanagalla
Deniya	Metibokka	Waraddana
Digane	Pahalakottamulla	Watuyaya
Ganegama	Pahalaweligepola	Wedikkara-anga
Ganegoda	Pahamundana	Yatiwilla
Harankahagoda	Pallegama	
Hettipola	Pallemarakada	
Ihalaweligepola	Paragahadeniya	

8. **Gannawe Korale Division** comprising the following villages:—

Dunukewatta	Kalugamuwa	Mitenwala Hinna
Gonagala	Kandehena	Moratuwa
Gonagaldeniya	Katugampolagedara	Palle Inguruwatta
Halwahala	Ketawala	Pondawa
Iriminna	Koshinna	Uda Inguruwatta
Kahapatwala	Malandeniya	Watareka

9. **Kudagalboda Korale Division** comprising the following villages:—

Alupotagama	Hettigedara	Rathkarauwa
Aswedduma	Kalahogedara	Rekawa
Ayuwandana	Kalugallagama	Sendriyapitiya
Bamunagedara (portion outside Kurunegala Urban District Council limits)	Kidapola	Siyambalangamuwa
	Kinkiniyawa	Sundapola
	Koralegama	Tibbotupitiya
Bamunussa	Mapegomuwa	Tisanpola
Beddegama	Maragama	Pittawella
Dahigamuwa	Maspota	Udabadalawa
Demalussa	Mawidalupota	Udadigane
Dematagahapelessa	Medagama	Udattapola
Galagedara	Minhettiya	Waddagama
Galgomuwa	Oggomuwa	Wegolla
Ganegoda	Pahalabadalawa	Welagane
Gonagama	Pahala Gonagama	Welangolla (portion outside Kurunegala Urban District Council limits)
Gurulepola	Pahala Rathkarauwa	Wewagedara
Hakuruketiyawa	Pellandeniya	
Hanwella	Pepolewela	
Helawa	Pimburuwellegama	
Henegedara	Puhulamada	

10. **Mahagalboda Megoda Korale North Division** comprising the following villages:—

Adukkane Watuyaya	Dalupotegedara	Hadirawalane Pahalagama
Amunugama	Delikanuwawa	Handamagama
Balahitiyawa	Dematagolla	Helabadagama
Bambaragoda	Galwalapitiya	Kadurudena
Bamunapota	Galweheragama	Kalatuwapelessa
Batuwewa	Ginikarawa	Kudakandegama
Beddegama	Godagama	Mahakandegama
Bogahapelessa	Goluwawa	Mailagammana
Budanapitiya	Hadirawalane Ihalagama	Mipitiya

Mirihambure	Pubbowa	Udakotuwa
Nabadawewa	Rangama	Udumalwatta
Nikapota	Ratmale	Waraddana
Pahalawaraddana	Rikillagamuwa	Wattegama
Panagamuwa	Seruwwa	Watuyaye Kuppayama
Panawellagama	Siradunna	Wellawa
Polgammana	Talaotuange	Weralugahamada
Polpitiyamada	Talaotuwa	Wetakuluwawa
Porapola	Talwita	
Potupitiya	Tissawa	

11. Mahagalboda Megoda Korale South Division comprising the following villages:—

Alakoladeniya	Karandagolla	Mohottawa
Atamune	Kiriwaula	Muwankadeniya
Badagomuwa	Kudakawana	Naranpola
Dagobpitiya	Lunukadamulla	Pillawa
Damunugahawalpola	Madige Alakoladeniya	Ranawana
Denagamuwa	Mahakowana	Sinduranpitiya
Ganegedara	Mahawela	Torayaya
Ganurulewa	Mallawapitiya	Udagama
Gettuwana (portion outside Kurunegala Urban District Council limits)	Maraluwawa	Uyandana
Hengawa	Meddegama	Walakumbura
Idangapola	Mehiella	Wattegedara
Kahatapitiya	Mehiella Dippitiya	Yakgepitiya
	Millawa	
	Modara	

Hiriya Hatpattu.

12. Nikawagampaha Korale Division comprising the following villages:—

Achirigama	Heratagama	Nipunagama
Alutgama	Ihala Alawatta	Pahala Alawatta
Alutwewa (in Galgiriya Palata)	Ihala Timbiriya	Pahalakele
Alutwewa (in Kambuwatawana Palata)	Jalatgama	Pahalakiriula
Alutwewa (in Talandapiti Palata)	Kadahatawewa	Pahala Timbiriya
Ambagahakotuwa	Kadurugaswewa	Pahalawewa
Amunakole	Kaduruwewa or Palukaduruwewa	Palugaswewa
Ataudagama	Kalawitigedara	Palugolla
Badalgama	Kambuwatawana	Palunembewa
Bamunugama	Kandubodagama	Pambadenigama
Borawewa	Karagaswewa	Patirannegama
Borawewa Gurunnehelegama	Karuwalagaswewa	Pattinigama
Bulnewa	Katupatwewa	Pidiwilla
Dambe	Kayikarakotuwa	Pohorawatta
Dematagama	Kiralabokkagama	Potana
Dikweheragama	Kirbamunugama	Potanegama
Dippitiya	Konkumbura	Radawagama
Divurungama	Konwewa	Rakwana
Ehetugahadalupota (in Heratagama Palata)	Kudamadagalla	Rambewa
Ehetugahadalupota (in Talandapiti Palata)	Kudawewa (in Madagalla Palata)	Ranamukgama
Ehetuwewa	Kudawewa (in Nikawewa Palata)	Rembewa
Etambagahumulawatta	Kumbalporugama <i>alias</i> Madagalla	Siyambalewa
Galahitiyagama	Kumbukkadawala	Talakolawewa
Galapitagama or Galapitawewa	Mahakiriula	Talandapitiya
Galgiriya	Mahattewa	Talawa
Galkandegama	Mamunugama	Tammaunawa
Ganegama	Mapegomuwa	Taranagollagama
Ganekanda	Maragahawewa	Tawaluwewa
Getulawa	Matambalewa	Tennakongama
Gonalagama	Matuluwawa	Tibbotuwewa
Halmillagolla	Mawidalupota	Timbiriya
Hambankarayagama	Mayilagaswewa	Ulpota
Hammillewa	Medapolayagama	Urapolayagama
Hatangama	Migahawetiyeewa	Waduwegama
Henawagama	Moragollagama	Walpaluwa
Hennegama	Nambadawewa	Wambotuwewa
	Nikawewa	Watuwattegama
		Wicharanagama
		Wirasangiliyagama

13. **Divigandahe Korale Division** comprising the following villages:—

Achirigama	Kaduruwewa (in Galatenwewa	Niyandawane
Agare	Palata)	Oliudankadawala
Alutwegedara	Kaduruwewa (abandoned vil-	Pahala Mudugomuwa
Ambagassewa	lage in Ponnilawa Palata)	Pahala watta
Amunakola	Kahatilagama	Pambegama
Ataudagama	Kalawana	Pimburuwellegama
Balagolla	Kalugalla	Pingama
Balasuriyagama	Kandinnegama	Pingama watta
Bogolla	Kandubodagama	Polpitigama
Chandrayyagama	Keppitiyawa	Ponnilawa
Dagama	Kiralawewa	Potuweptiya
Degadaturawa	Korakahagolla	Pugallegama
Dekanduwala	Koruwagala	Radawagama
Digama	Koruwawa	Rambe (abandoned village in
Divullegama	Kotalakembiyawa	Galatenwewa Palata)
Doraweruwa	Kumbukulawa	Rambe (Macliya Palata)
Egodagama	Kuratiyagolla	Rembewa
Elawewa	Liyanagama	Siyambalewa
Galagedaragama	Macliya	Talawatwegedara
Galapitagama	Maha Rembewa	Talpatwewa
Galatenwewa	Malasna	Tambuwa
Galketiyyama	Mandalapola	Tammanagama
Hangomuwa	Marakkayagama	Taranagolla
Hatigomuwa	Migaswewa	Ulpawewa
Hatpokuwama	Mirihanpitigama	Wadupolayagama
Hiralugama	Mohottogedara	Waduressa
Iriminnagama	Moragoda	Welangolla
Kadadeskawewa	Nagolla	Welpotugala
Kadurupolayagama	Nekatimudugomuwa	Wiragolla

14. **Hetahaye Korale Division** comprising the following villages:—

Ambagahalanda	Imbulangoda	Medagampola
Anbanpola	Kadurugahaulpota	Medamulla
Anagama	Kahatawela	Meddeketiya
Bandipola	Kalalagama	Megoda Diyature
Bebileptiya	Kalugomuwa	Miwewa
Daramitipola	Kandegedara	Nekatta
Diyawa	Kandulowa	Nindapella
Doluwa	Kanumale	Pahalagokarella
Dombagomuwa	Karandagolla	Palukatunetiyyawa
Galapalyaya	Katunetiyyawa	Pitapahamune
Godagama	Kehelpatange	Pudukkulama
Hakirilla	Kekunagolla	Puswelgala
Hangomuwa	Kendawala	Puswellegama
Hawariyawa	Kiribamuna	Ragedara
Hettipola	Kongolla	Siyambatawehera
Hiddana	Lakadagolla	Wagura
Hiddatpitiya	Lenawa	Wetakeyapota
Ihalagokarella	Mahagama	Wewalagama
Iluwehera	Mawatayaya	Yakberawagama

15. **Ihalaotota Korale Division** comprising the following villages:—

Agulomuwa	Henawa	Omaragolla
Ambagahalanda (in Madaha-	Hewanetenna	Pahalanelliya
pola Palata)	Idikadapelessa	Palagama
Ambagahalanda (in Niramulla	Ihalanelliya	Palliyadda
Palata)	Imihammnegama	Paragabaela
Bambaragala	Kadawaramulla	Polgahangoda
Dewagiriya	Kattamberiya	Polkatuwa
Diddeniya	Katupota	Potuwila
Dikgalawatta	Keralankadawala	Siyambalangomuwa (in Did-
Dikwehera	Kosmulla	deniya Palata)
Diyature Egoda	Madahapola	Siyambalangomuwa (in Nira-
Dombagomuwa	Madahapolakanda	mulla Palata)
Elagomuwa	Madulpola	Siyambalawewa
Eramudugolla	Makulgolla	Sudasingama
Galatabendiwewa	Makulpota	Talakolawewa
Gomadiyagala	Mayiwela	Talangomuwa
Gurussa	Mudugomuwasagama	Talwehera
Hakirilla	Nabadawela	Tuttiripitiya
Hammillagolla	Nabata	Ussawa
Hammillawewa	Nakwattagama	Uturuwella
Handawalpola	Nikawehera	Wetawana
Hapatgomuwa	Niramulla	Yoda-ela

16. **Tittaweligandahe Korale Division** comprising the following villages:—

Arankela	Hipauwa	Migahaella
Atawalmada	Hipauwe Kuppayama	Millagolla
Baanekgama	Hittaragama	Neriyawa
Boraluwa	Ihala Medagama	Nikagolla
Bulana	Jahapagama	Padenigama
Dachchilanda	Kalawellanda	Pallama
Dadapolagama	Karawalagala	Paragolla
Demalamana	Karuwalagaswewa	Potana
Dikwela	Kattakaduwa	Puwakwellagama
Disanekgama	Kirimetiyyawa	Ranmandapokuna
Ehetugasayaya	Kombuwa	Rembewewa
Erunkada	Konwewa	Ridigama
Galgomuwa	Kudakivula	Tammita
Galwewa	Kumbukete	Tittawelgala
Ganegoda	Kumbukwewa	Tittawella
Gassanadalupota	Levugalla	Unu-Unugalyaya
Gingama	Magurudeniya	Wadugama
Godaratmale	Mahakivula	Weliweheragedara
Habaragahamade	Malasna	Wetfaragoda
Hangomuwa	Manapaya	Yakadagolla
Hantanagama	Mayilamada	
Hettigama	Medadalupota	
Hewanegedara	Medagama	

17. **Ihalawisideke Korale East Division** comprising the following villages:—

Alakolamada	Madige Balawattala	Ratwita Ihala
Andapalakanda	Maduragoda Diniminyatenna	Ratwita Pabala
Balawattala	Maduragoda Kandupalata	Talakolahena
Dodangahakotuwa	Maduragoda Kelemulla	Talambugalla
Dodangaslada	Maduragoda Kotuhena	Udagama
Elwalapitiya	Maduragoda Nitulpitiya	Udakendawala
Gopallawa	Maduragoda Udahena	Udanwita
Gorakadola	Maduragoda Vaduressa	Udatappola
Hatupitiya	Maduragoda Vatiminikanda	Wedipola
Katiyawa	Mipitiya	Wegama
Korossa	Narangahaella	
Koswatta	Paragaswewa	
Liniwehera	Petangalla	

18. **Ihalawisideke Korale West Division** comprising the following villages:—

Ampewela	Inguruwattegama	Pahala Pidivilla
Anukkane	Ipalawa	Pahala Walpola
Atalla	Karawewewa	Panagamuwa
Badagane	Katulanda	Pannala
Bakmigolla	Kirindigalla	Polgolla
Batalagoda	Kongahagedara	Poramulla
Bolagama	Kosgahapitiya	Pottewewa
Damunugolla	Kota wehera	Radapola
Dehelgamuwa	Kumbalanga	Sinhala Detiliange
Detilianga Madige	Madige Mudunduwa	Sinhala Mudunduwa
Egoda Nembilikumbura	Madimulla	Talahinna
Galkaduwa East	Medagedara	Talgodapitiya
Galkaduwa West	Moragasgoda	Udatammitta
Galketigama	Moragolla	Udawela
Ganemulla	Murutawa	Wadupola
Henegedara	Nagolla	Wagurewela
Hindamada	Natta	Wegolla
Ibbagamuwa	Nelawa	Yakalla
Ihala Pidiwilla	Nembilikumbura	
Ihala Walpola	Pabuluwa	

19. **Mahagalboda Egoda Korale Division** comprising the following villages:—

Abakolawewa	Dematawa	Ganewatta
Alutgama	Dewedda	Gepallawa (in Potuwila Palata)
Aturukurutenna	Digankonwewa	Gepallawa (in Tambagalla Palata)
Banunugama	Divulwewa	Halmillewa
Barube	Dodanwatawana	Handapanunugama
Bogamugama	Embalawa	Handapanwala
Bogamuwa	Galagedara	Hangomuwa
Dabarayaya	Galkanda	Hindawewa
Dampelessa	Galkandegama	Hirigolla
Dehelwehera	Gallyagama	

Hiripitiya	Mahamukalanyaya	Pihimbiya
Junupola	Makumada	Potuwegama
Ihala Barube	Makulwewa	Potuwegonna
Inguruwattagama	Malagamuwa	Potuwila
Isweitiya	Medagama (in Medagama	Punchinaidegama
Nahatagaswala	Palata)	Rambegama
Kalatuwagama	Medagama (in Nelawa Palata)	Siraduuna
Kalatuwakele	Mellapitiya	Sirangoda
Kalatuwawa	Migaswewa	Siyambalewewa
Karambahena	Moragolla	Tambagalla
Kebifilla	Murutalagama	Tanurigama
Kekulawala	Nabiritawewa	Timbiriwewa
Kirimetiya	Nagolla	Udugodagama
Kirindiwelmada	Nelawa	Ulpotagama
Kobbewehera	Nehgama	Uyangalla
Konawa	Nelumunna	Uyangalla Kuda
Kongolla	Neunpatagama	Waduwanegama
Konwewa	Nindagama	Walpaluwa
Korakaha	Otuwela	Wedeniya
Kosgahapelessa	Pahala Barube	Wegolla
Kosgolla	Pahala Udugodagama	Welkada
Kudamukalanyaya	Pambegama	Weragala
Kumbukgolla	Pannawa	Wikanda
Kumbukwegama	Peddawa	
Kurundulla	Pedigama	

Wanni Hatpattu.

20. Magulotota Korale Division comprising the following villages:—

Achhari Ihalgama	Hintambale	Nikaweratiya
Amadarapitiya	Hulawa	Olupeiyawa
Andiyakalla	Huigedara	Pahalawetiya
Balagolla	Hulowatta	Palugama
Balagollagama	Hulgalla	Palutimbiriya
Bogollagama	Ihakolagama	Patkolewa
Budunutta Vihara Pingama	Ihalagama	Pinnapolegama
Budumuttawa	Kadawalagedara	Radanabadewa
Dalukgolla	Kadurupolayagama	Randentigama
Danikitawa	Kandededara	Ratmalawetiya
Divullegoda	Karakole	Siyambalewa
Divullewa	Katagomuwa	Talakoiahena
Diyagama	Kirindigalla	Tengodagama
Ehiyawa	Kivulegama	Timbiriya
Embalagoddayagama	Konattegama	Tissogedara
Ennorugama	Kumbukwewa	Tumbulla
Galagedara	Kumburupitiya	Tumbulla Nikaweratiya
Galapitiyagama	Maduragama	Unale
Gallewa	Magallegama	Wadupolewa
Galwadugama	Mahabendiya	Waduressa
Ganewewa	Manapaya	Waduressegama
Giridamuna	Mandewa	Wahantehera
Gonnagassewa	Mawatagama	Walpolagama
I st Tammi ^{le} wa	Meddapola	Wambotu ^{le} wewa
I st atagama	Mikandawa	Wasiwewa
Agu ^{le} atigamma	Mitogedara	Weragala
Amb ^{le} ambewa	Nambadewa	Weraherakotuwa
Pol ^{le} elembagama	Nawanegedara	Wetiyege ^{le} dara
Ar ^{le} Hewanpelessa	Nekatiwaduressa	

21. Magulmedagandahe Korale East Division comprising the following villages:—

Achhari Kele ^{le} ma	Galkadawala	Itewa
Ahubodagama	Gallegoda	Kadawalagedara
Alutgama	Gamatantirigama	Karihatikulama
Bolpanawa	Halambagalla Pansala	Kelegama
Dalupotagama	Henakelegama	Kudarawaliya
Dehennegama	Hettipolegama	Kumbukwewa
Digannewa	Hidogama	Mahagirilla
Digannewatta	Hudaliyawa	Mahakirinda
Divullepitiya	Hulawa	Mahamitawa
Divullewa	Ihala Agarauda	Migasewa
Dodangollegama	Ihala Ambale	Miwellewa
Elagam ^{le} illewa	Ihalagama	Moragolla

Moragollagama	Pahala Kirinda	Timbiriya
Nalagomuwa	Palugolla	Udagirilla
Nawana	Palukonwewa	Udunowa
Nettipolegama	Patapiliyagoda	Uguressewa
Nikawewa	Ranorewa	Walpaluwa
Nugannoruwa	Talagahawetiya	Welangolla
Ottukulama	Talagaswewa	Weraheragama
Pahala Agarauda	Talakolawewa	Wirawewa
Pahala Ambale	Tambaranbuwa	Yakadapota

22. Magulmedagandahe Korale West Division comprising the following villages:—

Abokkagama	Karukkuwa	Niraliyadda
Alankulama	Keppitiyawa	Pahalagama
Ambagammana	Kiruwalgoda	Pahala Mawatagama
Balagolla	Kollandaluwa (in Kaduge Palata)	Pahala Ottukulama
Divullewa	Kollandaluwa (in Likolapitiya Palata)	Pahala Pankuliya
Galapitiyagama	Kongaswalayagama	Pahimaduwa
Galpano	Konwewa	Pihimbiya
Galpota	Koralayagama	Polontalawa
Halambe	Kudamitawa	Rada Hilogama
Hammillewa	Kumbukwewa	Rambewa
Henegedara	Kuruwikulama	Sandaranatawa
Hilogama	Landawatta	Sengandaluwa
Ihala Mawatagama	Likolapitiya	Sinhala Kallaachiya
Ihala Ottukulama	Magurankadawala	Siyambalewa
Ihala Wiradana	Malpano	Talagama
Kadawalapitiya	Mamniyange	Talagedara
Kadigawa	Mederihenegama	Taranagolla
Kalanchiya	Monnekulama	Teyiyadaluwa
Kaluachchigama	Mudattawa	Udahenegama
Kaluwennewa	Mukalanagama	Wadugama
Kanagullewa	Nagansole	Werandiyagama
Kangetayagama	Nammuwawa	Wiradana Pahala
Kanuketiya		Yakkilagama
Karembewa		

23. Ganthe Korale Division comprising the following villages:—

Abawewa	Getadivula (in Divulle Palata)	Korakahagama
Alutwewa (in Divulle palata)	Getilewa	Korowegama
Alutwewa (in Walaliya Palata)	Gonagama	Koswattewa
Ambagammana	Gonamaditta	Kotatimbulewa
Ambanpola	Hammilla Kadawala	Kudapalugasewa
Amunugama	Hammillekotuwa	Kudewa
Atapattu Siyambalewa.	Hankalewa	Kukulewa
Atawarala	Helambewa	Kumbukgete
Badabeddewa	Hettigama	Kumbukwewa
Badalgama	Hewanpolagama	Kurundegama
Bambara Mitogama	Hinukgala	Madadenigama
Bamunugama (in Walaliya Palata)	Hirigollegama	Maha Divullewa
Bamunugama (in Waragammana Palata)	Hiriyalagama	Mahallegama
Belungala	Hitokadawala	Mampitigama
Beruwewa	Ihala Bakmiwewa	Mamunugama
Bogahawewa	Ihala Kudewa	Maningomuwa
Bogodagedara	Ihala Ranorewa	Medagama
Borawewa	Ihala Walpaluwa	Natewa
Dangahawewa	Ipalgama	Nawagatta
Dematagolla	Kadahatagama	Nekatikumbukwewa
Dematewa	Kaluperumawa	Nekatitaranagahawewa
Detawa	Karambe	Nekatiwaduressa
Digane	Karandagaswewa	Nelunpattewa
Dodangollewa	Karuwalagahawewa	Nikapitigama
Egodayagama	Kasikote	Nikunnewa
Ellabodagama	Katupitigama	Pachchalaweti
Eramuduwewa	Kayirakgama	Pahala Bakmiwewa
Galatenwatta	Kendawa	Pahala Kudewa
Galawewa	Kirimetiawatta	Pahala Maningomuwa
Ganagama	Kirimetiya	Pahala Walpaluwa
Gawaragane	Kivulegama	Palapatwala
Getadivula (in Ambanpola Palata)	Kokatiyawa	Palu Siyambalewa
	Konkadawala	Pamadragama
	Konwewa	Pannalayagama
		Panagama

rarapegama	Kolawa	Ussewa (in Waragammana Palata)
Parasanghagama	Tambare	Waduressa
Pattingama	Tammannewa	Walaliya
Piduruwellewa	Tammitagama	Walpaluwa
Pilla	Tantiriyawa	Waragammana
Podikkattuwa	Toladagama	Weiamitiyagedara
Polpittigama	Udadivullewa	Weliyawa
Potana	Udangawa	Weraherayagama
Puswellegama	Udangawa (a)	Wirasole
Ragalagama	Uda Tammannewa	Yaka Palugasewa
Rambawewa	Udawalaliya	Yaluwewa
Randenigama	Urewa	Yantampolegama
Ranorewa	Ussewa (in Ipalagama Palata)	

24. **Miocyen Egoda Korale Division** comprising the following villages:—

Achari Ihalagama	Kapparaweliya	Paluwa
Adikarigama	Kapuhenegama	Payirikkulama
Aliyawetunnawewa	Karambewa	Peddogama
Alutwewa (in Giribawa Palata)	Katupotana	Potanegama
Alutwewa (in Tambutta Palata)	Katuwewa	Punchaliyawetunuwewa
Ambagahagama	Kebellagama	Pungankulama
Amunukole	Kohomankulama	Rajangane
Andarawewa	Kokmaduwa	Rambawewa
Andiyakadawala	Kudatammannewa	Ranorewa
Attikulama	Kudawewa	Rate Potanegama
Bendapuwewa	Kumbukkadawala	Rukattane
Biri Tammannewa	Likolawewa	Sangappale
Demala Divullewa	Lokahettigama	Sangappale Kumbukwewa
Dikwewa	Madawachchiya	Siyambalagama
Divullegama	Madawalagama	Siyambalagaswetiya
Elapatwewa	Mahananneriya	Siyambalagaswewa
Galkadawala	Mahatorawa	Siyambalewa
Galkandegama	Malaminiyagama	Tambare
Gamayagama	Maradankadawala	Tambutta
Gambiriwewa	Mayilewa	Tammannewa (in Nanetikulama Palata)
Gampola	Mayilewa Pansala	Tammannewa (in Tambutta Palata)
Gampola Amunukole	Medawewa	Tammennawetiya
Gampola Kumbukwewa	Medibegama	Tammitagama
Ganankete	Musalpittigama	Tattawanniyagama
Giribawa Ihala	Nahettukulama	Timbiriya
Gurugodawala	Nahettukulama Ihala	Udatorawa
Gurulupittigama	Nallachchiya	Uswewa
Guruwegama	Nekatgama	Walpaluwa (in Madige Palata)
Hammillewa (in Tambutta Palata)	Nikawewa	Walpaluwa (in Torawa Palata)
Hammillewa (in Torawa Palata)	Nochchiya	Wambotuwegama
Hangiligama	Nochchiyagama	Wanduragala
Hengogama	Nugagahawetiya	Wanni Amunukole
Hettiarachchigama	Pahala Giribawa	Warawewa
Hinukwewa	Pahala Mailewa	Welikandegama
Ihalagama	Pahala Maradankadawala	Weliyawa
Ihala Nanneriya	Pahala Potanegama	Wewaranawetiya
Ihalawewa	Pahala Rambawewa	Wirapokuna
Ihala Yantampolagama	Pahala Wewaranawetiya	Wirasurigama
	Pahala Yantampolagama	
	Palugama	
	Palugolla	

25. **Pahalawisideke Korale Division** comprising the following villages:—

Acharigama	Berawayagegama	Dodangollegama
Alutwewa (in Kirimetiya Palata)	Brahmanayagama	Dumbuluwawewa (in Payiligama Palata)
Alutwewa (in Makaduwa Palata)	Dambuwwewa	Dumbuluwawewa (in Ullalapolala Palata)
Alutwewa (in Uduweriya Palata)	Dampelessegama	Dunupotagama
Ambagahawewa	Dangahawewa	Etawetunawewa
Ambagassewa	Danmulla	Galayaya
Ambalewewa	Dehigahawewa	Galkandewa
Andaragahawewa	Dematagolla	Galkandewewa
Arachchigama	Digane	Galkarawewa
Atawarala	Dikiriwewa	Gallewa
Badahelayagewewa	Divulgahawewa (in Kattambuwa Palata)	Galtempokuna
Badalgama	Divulgahawewa (in Kirimetiya Palata)	Galtiyanaawewa
Baknigahawatta	Divulgaswewa	Ganankete
Bammugama	Divullewa	
	Diyabete	

Gangodawewa	Kowilakanda	Pahalagama (in Payiligama Palata)
Getilawa	Kubukgahawewa	Pahala Kinipitiya
Helambagahawewa	Kuda Ehetuwewa	Pahala Kongahawewa
Helambewa (in Kattambuwa Palata)	Kudagama	Pahala Konwewa
Helambewa (in Makaduwa Palata)	Kudawewa (in Kirimetiya Palata)	Pahala Nettipolagama
Henayagewewa (in Makaduwa Palata)	Kudawewa (in Madige Palata)	Pahalapitiya
Henayagewewa (in Ullalapola Palata)	Kudawewa (in Payiligama Palata)	Pahala Uduweriya
Henegedara	Kulankattiwewa	Palamugedara
Hewampelessawewa	Kulankattuwewa	Palamulla
Ihala Alawwagama	Kumbukwewa	Palugahawewa
Ihala Alutwewa	Kuratiyawewa (a)	Pamburugaswewa
Ihala Asweddumawewa	Kuruwikotuwa	Panikkiyagama
Ihalagama	Lyanagama	Panwewa
Ihalakinipitiya	Lokuruagama	Payiligama
Ihala Kongahawewa	Lokurugama	Polkatuwewa
Ihala Konwewa	Madurugama	Polpitigama
Ihala Nettipolagama	Madurugama Kudagama	Punchiwewa
Ihalawatteralagewewa	Maha Ehetuwewa	Pupulawelgala
Ihalawewa (in Kattambuwa Palata)	Mahagamewewa	Rajgallegama
Ihalawewa (in Uduweriya Palata)	Mahakonwewa	Ranasgallegama
Ihalawewa (in Ullalapola Palata)	Mahapalugaswewa	Katmalagahawewa
Iribisewa	Mahawewa	Samagiriyawewa
Kadurugahawewa	Makaduwawa	Sellaperumagama
Kahapokuna	Maho	Serumurewewa
Kaikawala	Maho Walawwewela	Sinharagama
Kapuwegama	Mailagaswewa	Siyambalagahawewa (in Kattambuwa Palata)
Karawilayagala	Medagoddayagama	Siyambalagahawewa (in Ullalapola Palata)
Karuwalagahawatta	Medapokuna	Siyambalewa
Kattambuwawa	Medawewa	Talangedara
Kattaragama	Mediyawa	Tambarayagama
Kekirigodayagama	Metiwewa	Tammannewa
Kekunewa	Midellewa	Tammitayagekudawewa
Kettepahuwa	Migasmullawewa	Telnaidagama
Kirimetiya	Migaswewa	Timbiriwewa
Kiriyegama	Moragaswewa	Tittadiulwewa
Kivulewewa	Moragolla	Tumbullegama
Kivulwela	Mudattawagedarawewa	Tuttiwewa
Kohombakadawala	Mudiyansegegama	Udagedara
Kongahawewa	Mudunnegama	Uduweriya
Konggolla	Munamalegama	Uhumigama
Konnapolagama	Nekatigama	Ullalapola
Konwewa	Nekatiyawewewa	Wattegama
Kotala, Kemiya	Neluwewa	Wilogedara
	Nettipolagama	Yaddigama
	Nettipolagama Pahalawewa	Yapahuwa
	Nitaranmulla	
	Pahala Alawwagama	
	Pahalagama (in Mediya Palata)	

26. **Hatalispaha East Korale Division** comprising the following villages:—

Acharigama	Dalupotagama	Giratalana
Acharikonwewa	Dambewa	Gonamaditta
Alutwewa	Danduwellawa	Gonnagama
Amunawela	Dematagaswewa	Gurugoda
Andarawewa (in Andarawewa Palata)	Dikwennagoda	Hammillewa (in Hidde Palata)
Andarawewa (in Nambade Palata)	Dulgane	Hammillewa (in Timbiriya Palata)
Andarawewa (in Timbiriya Palata)	Ehetuwewa (in Andarawewa Palata)	Henegedara
Andigama	Ehetuwewa (in Ihala Embogama Palata)	Hettigama
Angamole	Eriyawa	Hiddewa
Angomugama	Etinimole	Hinguruwewa
Anguruwella	Galapitadigane	Hinkendewa
Attanapola	Galapitagama	Hiralugama
Attaragalla	Galapitawela	Hirigollegama
Badalgama	Galewewa	Hunugallewa
Balitiyanagama	Galhinna	Ihala Digane
Bamunugama	Galkadawala	Ihala Embogama
Bedigama	Galketiayagama	Ihalagama
Bogassewa	Gallajgama	Ihala weliyawa
Bongama	Gallewa	Kadadunna
Bulnewa	Gantirigama	Kaduruwewa
	Gedumagaswewa	Kapuwegama
		Karambawa

Karuwalagaswewa	Migassewa	Pattinigama
Kattaragama	Molegama	Potanegama
Katugampolagama	Mudiyannegama	Ranchagodayangama
Kekirigodayagama	Nambadewa	Rasnegewewa
Kelegama	Nawagattegama	Ikukattanadalupota
Konaragama	Nekati Konwewa	Sesseruwa
Konwewa	Nikuwewa	Sinnachariyagama
Kotalawetiya (a)	Nilakuttiyawa	Siyabalagaswewa
Kotuwekumbura	Nitalawa	Tammitagama
Kudagalewewa	Nitogama	Timbiriya
Kudakalnoruwa	Obadayagama	Tuttiripitiya
Kudamitalawa	Olidivullewa	Udakotuwa
Kumbukgahawewa	Olupeliyagama	Udasiyambalewa
Kumbukkadawala	Pahala Digane	Ulpota
Liyannegama	Pahala Embogama	Ulpotagama
Lokurugama	Pahalagama (in Alutwewa Palata)	Urapolayagama
Madadenigama	Pahalagama (in Potanegama Palata)	Walatwewa
Maha Embogama	Pahala Hirulugama	Walminnawa
Maha Galewatta	Pahala Kaduruwewa	Walpaluwa (in Mudiyannegala Palata)
Mahakalnoruwa	Pahala Kaduruwewa	Walpaluwa (in Potanegama Palata)
Mahameruwa	Pahala Siyambalewa	Walpaluwatta
Mailagaswewa	Paleriyawa	Waratagama
Mailagaswewa	Palugahakotuwa	Wedenigama
Makaragama	Palugahawewa (in Hidde Palata)	Wegedaragama
Makukewa	Palugahawewa (in Mudiyannegala Palata)	Weliyawa
Manakkulamayagama	Palugaswewa	Wewugonna
Medagama	Pannagama	Wikadenigama
Medinnoruwa	Patangiawatta	Wiramunniyagama
Metigannewa		
Midellagahawatta		
Migasipitiya		

27. **Hatalispaha West Korale Division** comprising the following villages:—

Aluttewa (in Hettigama Palata)	Ihala Amunukole	Medagama
Aluttewa (in Palukadawala Palata)	Ihalagama (in Angakkadawala Palata)	Medawachchiya
Amunukole	Ihalagama (a) (in Angakkadawala Palata)	Migalewa
Andarewa	Ihalagama (in Divullewa Palata)	Migassewa
Angakkadawala	Ihalagama (in Madadomba Palata)	Molewa
Ankendewa	Ihalagama (in Pandipanchawa Palata)	Monnankulama
Arsanwewa	Ihala Hinukwewa	Mottapettewa
Assedduma	Ihala Konwewa	Mukalangomuwa
Attikulama	Jagama	Nabadawala
Atukoralayagama	Kadadekawewa	Nambadewa
Badawetiye Kuppayama	Kallanchiya	Nekati Namadawala
Balatewa	Kapugama	Nillaggama
Binpokunu Vihare	Kapuhencwewa	Ottukulama (in Divullewa Palata)
Budurwakande Vihare	Karagassana	Ottukulama (in Mahagalkadawala Palata)
Bulugolla Kuppayama	Karuwalagaswewa	Ottukulama (in Pandipanchawa Palata)
Bulunewa	Kattakaduwa	Pahalagama (in Palukadawala Palata)
Danduwellewa	Kelegama	Pahalagama (in Pandipanchawa Palata)
Dematewa (in Angakkadawala Palata)	Kokwewa	Pahala Hinukwewa
Dematewa (in Madadomba Palata)	Konwewa	Pahala Kadadekawewa
Dewagiri Vihare	Kotugama	Pahala Kokwewa
Divullewa	Kotuwewa	Pahala Palukadawala
Embalegama	Kudawewa	Pallegama
Galatenwewa	Kumbukwewa (in Hettigama Palata)	Palugama
Galenbindunuwewa	Kumbukwewa (in Mahagalkadawala Palata)	Palugaswewa
Galgomuwa	Kurundankulama	Palukadawala
Ganangomuwa	Kurudewa	Palukandewa Ihala
Ganangomuwe Kuppayama	Lankawiruduwegama	Palu Siyambalewa
Gane Divullewa	Likolawewa	Palu Siyambalewa
Gojaragama	Liyannagama	Pambuwaterana
Halpanwela	Madadombe	Pandipanchawa
Hammillewa	Mahagalkadawala	Pitiyawewa
Hapukumburegama	Makalanagama	Polgahawewa
Henasiyambalewa	Malbaligala	Porasankulama
Henwalagama	Maliga Nambadawala	Porottukadawala
Hettiarachchigama	Mayilewa	Potane Siyambalewa
Hettigama		Pulanchiya
Hurukgomuwagama		Pupulawetiya
Idamalpitiya		Rambawela

Rambottukulama	Wadugama.	Welpotuwewa
Ratmalle	Walasena	Werabendiyawa
Siyambalewa	Walasewwa	Wetakuwagama
Tammannewa	Wanduralagama	Wetiyegedera
Ulpattewa	Wegedara	Yadessawa
Ulpotagama	Welihiddewa	
Usankuttiyawa	Welikandegama	

28. **Katuwana Korale Division** comprising the following villages:—

Achari. Hinukwewa	Kadahatawatta	Panwewa
Aluttewa	Kadambawa	Pidiwilla
Ambagasewwa	Kadawala	Potuwewa
Amunakole	Kadiheragama	Radamigassewa
Amunukole	Kaluarachchiyagama	Rate Hinukwewa
Badalgama	Kandubadagama	Rate Kitulheragama
Balgollagama	Karambe	Ratmalakotuwa
Balalla	Karuwalagassewa	Ratmale
Balalla Gurunnehelegama	Katupitigama	Rekogama
Bamunakotuwa.	Keppitiwatta	Serangoda
Bamunugama (in Ambagasse	Kiralagedara	Siyambalagassewa
Palata)	Kitulheragama	Siyambalagedara
Bamunugama (in Kadamba	Kivulwewa	Talagalla
Palata)	Konwegama	Talambuwa Ihala
Benmullegama	Kossogama	Tammitagama (in Ambagasse-
Brahamanagama	Kudagalawewa	Palata)
Daladagama	Kudakatuwannawa	Tammitagama (in Galle
Dalupoteyagama	Kuda Walpaluwa	Palata)
Danpitigama	Kulasendewa	Timbiriyaedara
Dehaneggama	Kumbbukwewa	Tisnampolagama
Dikheragedara	Kurahanhenelegama	Udagama
Divulgaspitigama	Kurikotuwa	Udumagedara
Egodayagama	Lenogedara	Ukwatagama
Ehelagaha Dumbuluwawa	Mahakatuwannawa	Unagassewa
Embalegoda	Makulgasewwa	Wadugama (in Galle Palata)
Embogama	Maligama	Wadugama (in Talambuwa
Endaragallegama	Medagama	Palata)
Etabewala	Metiyakgama	Waduressa
Gajaneggama	Migassewa	Walasewwa
Galewewa	Mirihampitigama	Walpaluwa (in Ambagasse
Gallewa	Moragasewwa	Palata)
Getilawa	Moragoda	Walpaluwa (in Balalla Palata)
Godahitigama	Moragollagama (in Balalla	Walpaluwa (in Ganne Palata)
Gonamuwa	Palata)	Wattegama
Guruwewa	Moragollagama (in Galle-	Watupolagama
Habarettawa	Palata)	Wedandegama
Halpanwewa	Nagollagama	Wegedaragama
Hammillewa	Naramanakotuwa	Weragala Pansala
Hangilipola	Narangassewa Kuda	Wetiyegedera
Helogama	Narangassewa Maha	Wihenegama
Henawaduressa	Nawagatta	Wilawa
Heramayagama	Nekatiratmale	Yatakanegama
Hidogama	Netiyagama	Yatihenegama
Hinukwewa	Pahala Balalla	
Hunnegama	Pahala Talambuwa	
Imbulgodayagama	Palugasewwa	

Dewamedi Hatpattu.

29. **Giratalane Korale Division** comprising the following villages:—

Akurana	Dikdeniya	Hadupitiya
Akurana Oratiyawa	Diwulwewa	Haligama
Ambagahawewa	Dolohomune	Hatihare
Amunukole	Dotella	Hemmullegama
Andottawa	Egodagedara	Hettipola
Anukkane	Ellakonda	Hiripokuna
Asanakotuwa	Etuwannmulla	Hunalembuwa
Balagolla	Galadeniya	Ihala Batawalagama
Bamunumulla	Galwewa	Ihalagama
Batalagodawewa	Galwewa Kuda	Ihala Palamugedara
Bogahawatta	Galwewa Maha	Jayasirigama
Bogolla	Ganegama	Kahatawila
Dambugollagama	Giratalana	Karambawa
Dematagolla	Giratalana Acharigama	Karawilahena
Detiyamulla	Gorakadeniya	Kekunagahakotuwa
Diggalagedara	Gorakagahakotuwa	Keliyawa

Kirimetiagama	Migaspitiya	Rembewe Batawalagama
Kiriwellawa	Migaswewa	Silwatgama
Kongaswala	Moragolla	Siyambalawela
Konwewa	Munihirigama	Talkuduwa
Koralewatta	Nikapitiya	Tambiyagama
Kotambepitiya	Nugawelagama	Tarampitiya
Kudawewa	Oligama	Tekewa
Kuratihena	Otegama	Tengodagedara
Kurundukumbura	Pahala Batawalagama	Toragolla
Lokurugama	Pahala Palamugedara	Udagama
Mada-ina	Paliyakotuwa	Uswewa
Madige Anukkane <i>alias</i> Ge- darawewa	Pallegama	Wadakahagala
Madige Kotambepitiya	Palugahawela	Wadumunna
Madige Pandawa	Pandawa	Waduwana
Madulla	Panikgama	Walpaluwa (in Detiyamulla Palata)
Mahantegama	Patapiligama	Walpaluwa (in Dotella Palata)
Makulwewa	Pepole	Wattegama
Malagane Ihala	Polkumbura	Welangalla
Malagane Pahala	Pulunduwegama	Welipitiya
Mandapola	Pulunduwa Ihala	Wetiyakumbura
Marapahambiya	Pulunduwa Pahala	Witigale
Medagama	Radadena	Yaddigama
Midellakadawara	Ratmalgahakotuwa	
	Rembewa	

30. **Baladora Korale Division** comprising the following villages :—

Adampane	Hurigama	Moragahawewa
Alahenegama	Huriwewa	Moragolla
Alawwegama	Hurullegama	Moragollewa Ihala
Anunukole	Ihalagama	Moragollewa Pahala
Anukkanwila	Ilankalihena	Nabadewa
Aralugahawewa Ihala	Indihena	Pahala Kobeyigane
Aralugahawewa Pahala	Kadurugaskotuwa	Panawa
Aturumanda	Kahatagaswewa	Pannawa Ihala
Bakunawala	Kaluarachchigama	Pannawa Pahala
Baladora Gurugoda	Kandatawa	Pattiyadalawa
Baladora Ihalagama	Kapugama	Pubbiliya
Baladora Pahalagama	Karambahedigama	Ratmalagaswewa
Bammannegama	Kattapitiya	Ratmalawetiya
Bamunugama	Katumulugama	Siyambalagaswewa
Beddegama	Kele Timbiriwewa	Talahena
Beliwewa	Kitagama	Tambarawa
Boraluwewa	Kobeigane	Tawallegedara
Bulana	Kokkawilagama	Telahera
Dalupotagama	Korakahawetiya	Telahera Palle
Dangallagama	Kosgahawewa	Timbiriwewa
Danwila	Kotawana	Tuttiriwewa
Ehetuwewa (in Beddegama Palata)	Kumbukwewa Ihala	Udawewa
Ehetuwewa (in Kitagama Palata)	Kumbukwewa Pahala	Udawewa Pal.
Embalagama	Lenawa	Ujekele
Galadenigama	Likolawewa	Usgala
Getadivulwewa	Lolanwewa Ihala	Uswewa
Gopallawa	Lolanwewa Pahala	Waddagama
Gurugoda	Lolugashena	Waduressa
Halmillakotuwa Ihala	Makiliyawa	Waduressaotara
Halmillakotuwa Pahala	Makiliyawa Palle	Waduressawatta
Hatalawa	Maulle Pahala	Walaswewa
Henegedara	Maulle Uda	Wattegedara
Hengamuwa	Mawatagama	Welpotuwewa
Heyiyagama	Mawihena Ihala	Wetakoluwewa
Hindagahawewa	Mawihena Pahala	Wiragaswewa
Hirigolla	Mellagaswewa	Wiragolla
Hiriwewa	Metiwalagama	Witigale Kuda
Holambalewa	Midellawa Ihala	Witigale Maha
	Midellawa Pahala	Yakadapota
	Migaswewa	

31. **Dewamedde Korale Division** comprising the following villages :—

Alutgama	Badalgedara	Bamunugama
Ambakadawara	Baddegama	Batupitigama
Anukkane	Balagahayaya Ihala	Bogamma
Badalgama (in Medagama Palata)	Balagahayaya Pahala	Bogoda
Badalgama (in Nelliya Palata)	Balaluwagare	Bogodayawe'a
	Bambaragammana	Dalupota
	Bamunakotuwa	Dambaliyadda

Dangolla	Kanogama (in Nelliya Palata)	Polgammana
Dehenegama	Karambahedigama	Potuhera
Dikwela	Kitulwehera	Potuwewa (in Nelliya Palata)
Dunupatange	Kiwiwanagare	Potuwewa (in Wariyapola Palata)
Ebawalapitiya	Kohanegama	Punchinayidegama
Elawitigama	Kohilawewa	Radagama
Embo	Kongolla	Rambawewa
Galagedara	Koralegama	Randeniya
Galwewa	Koswaitapitiya	Ratmale
Getapalugolla	Kumbalporuwa	Ratmalgaswewa
Getulawa	Kurikotuwa	Serugolla
Ginipendegama	Mallingawa	Siyamba'agaswatta
Godayaya	Malwana	Siyambalagaswewa
Gonnawa	Medagama	Siyambalakele
Habarawa	Mellapatia	Suriyagoda
Helwalapitiya	Minuwangete	Talgomuwa
Hempitagama	Moragollagama	Tambarawa
Hettigedara	Mudannapola	Timbiripitiya
Hiddanagama	Musnawa	Timbiriwewa
Hirigolla	Nawinna	Timmagama
Horombuwa	Nawungedara	Tuttiriwewa
I'ala Dilla	Nelliya	Udagedara
Ihala Malagane	Netiya	Waduressewelgala
Imiyangoda Ihala	Nungomugama	Wahantare
Imiyangoda Pahala	Pachcholawewa	Walpaluwa
Ipalawa	Pahala Dilla	Wariyapola
Irihabe	Pahala Malagane	Wellagala
Jayasunderagedara	Palugama	Weraherayagama
Kahagolla	Panawa <i>alias</i> Pamo	Werapola
Kalawanegama	Pattalegedara	Wewagedara
Kalukalama	Pennitawa Ihalagama	Wilakatupota
Kanattewewa	Pennitawa Pahalagama	
Kanogama (in Ipalawa Palata)	Piyungalla	

32. **Medagandahe Korale Division** comprising the following villages:—

Avulegama	Karagaswewa	Panogedara
Badabeddegama	Karandawetiya	Petapole
Bamunagedara	Katuwewa	Potuwewa
Bayawa	Kekirigoda	Pubbowa
Brahmanayagama	Kelegama	Rambukkana
Dalupotegedara	Kivulepitiya	Rambukkana Kuda
Digitowa	Konotta	Ranawanayagama
Divulakele	Konottegedara	Ratmale
Dumbuluwawa	Kumburupitiya	Ratnerugama
Egodapolayagama	Kurunawa	Sundaragama
Ehelapokuna	Kurunayidawetiya	Talakolawewa
Embalegoda	Madatuwa	Tanahena
Etowa	Magulagama	Tennakongama
Galatabendiwewa	Mamunuwa	Timbiriyaonna
Godayaya	Meduwagama	Uswewa
Habagama	Mirihanegama	Waduressa
Hammillawa	Moragollagama	Walpaluwa
Heratgama	Muwanwella	Walpaluwa Madige
Hilogama	Muwanwellegedara	Walpaluwatta
Hindakaralpokuna	Nabadawewa	Welawa
Hinguruwewa	Naramane	Welawa Pingama
Imbulanegama	Padenigoda	Welnatuwa
Ingurugamuwa	Palapattala	Wepatange
Kandattawa	Pallehepitiya	Werele

33. **Walgampattu Korale Division** comprising the following villages:—

Achiriyakotuwa	Eriyagoda	Henegedara
Akurawa	Ettalapitiya	Henegedara-Kala
Badahelagama	Gallehepitiya	Hewana
Batupitigedara	Galwewa	Hidawa
Bogoda	Gantiriyawa	Hinnapalla
Dampitiya	Ginimanna	Homatagama
Dampitiya Palle	Gondamana	Hunukumbura
Demataluwa	Gonigala	Indigolleyaya
Dikwehera	Habaragama	Ipalowa
Divulgaspitiya	Hamangalla	Itanawatta
Dunake-ange	Hambare	Kadhare
Embalawa	Hanhamunawa	Kalagaha
Endaragalla	Henegama	Kammuttagedara

Kanduboda	Metiuluwa	Siwallawagedara
Kanotuwa	Migahakumbura	Siyabalangomuwa
Katugaha	Mirihamptiya	Talamegedara
Katupota	Miwaddana	Talangedara
Katuwellegedara	Mudalpola	Talangomuwa
Kedapatwehera	Munamale	Talgahagama
Kelimune	Muyina	Tembilipole
Kirimetiya	Nagahawewa	Torakumbura
Kolamunna	Natagane	Torapitiya
Konmitiyana	Nawagatta	Ulpota
Kossowa	Nelunkanuwa	Urulepota
Koswatta	Nettana	Waduressapitiya
Kumballuwa	Pahala Kolamunna	Walaliya
Kumbalporuwa	Panadare	Walgama
Kumbukmulla	Panagomuwa	Walpola
Kurakkanhenegedara	Panakaduwa	Watukana
Kurikotuwa	Panditagama	Wedanda
Linigiriya	Paragahawewa	Wedyakpitiya
Madalassa	Pubbowa	Weudagama
Madawalagedara	Randeniya	Wihena
Maduregedara	Ratmale	Wirahenegedara
Mahakeliya	Rilaula	Yahalegedara
Mahantegama	Rukattane	Yatikaduruwa
Makullepitiya	Siwallawa	

34. Dewamedī Udukaha Korale Division comprising the following villages:—

Aludeniya	Kaludeliya	Pambe
Badalagama	Kalugomuwa	Paswellegedara
Bamunugedara	Kandegedara	Patinwatta
Beddegama	Kiralabokka	Pitawala
Bolana	Kirimetiya	Pottegedara
Dehikumbura	Kossawa	Pugalla
Dunukedeniya	Lokahettiya	Ranwalagedara
Gallehera	Madawala Ihala	Uda Tibbotuwawa
Ginipenda	Madawala Pahala	Walasgoho
Gonawa	Manahettiya	Walpolagedara
Gorakamaditta	Medagama	Wegama
Hanwella Ihala	Moragolla	Welamitiyawa
Hanwella Pahala	Mudunna	Wirambugedara
Hewanegedara	Nagane	Yaddehigedara
Hilawagedara	Nawanegedara	Yalawa
Huruggomuwa	Pahala Kadadunna	Yantampola
Kadadunna Ihala	Palle Tibbotuwawa	

35. Tissawa Korale Division comprising the following villages:—

Achirigama (in Tissawa Palata)	Hembawela	Lokurugama
Achirigama (in Yayegedara Palata)	Hindagahawewa	Loluwagoda
Alankarayagama	Hindagolla	Madige Midiyale
Andiyakotuwa	Hinguruwewa	Mapitigedara
Arachchigama	Hipanpola Palle	Mawihena
Badalgama (in Palawitiya Palata)	Hipanpola Uda	Medagama
Badalgama (in Yayegedara Palata)	Hiitarapolagama	Medayale
Beddegama	Hunugama Ihala	Midiyale Dura
Demaladora	Hunugama Pahala	Molligodagama
Divulkadawara	Hunugama Pahala (n)	Mukalanegama
Dorabawila	Ihalagama	Nabadawewa
Dunupota	Jayasirigama	Nagulumunna
Ebawalayaya	Kadawalagedara	Nallure
Ellegedara	Kahagolla	Nanwattagama
Erunkade	Kahawitiwatta	Nikawattagama
Gallehepitiya	Kahawitiya	Pahalagama
Galussa	Kaluarachchigama	Palawitiya alias Ambagolla
Galwewa	Kapugama	Pallegama
Getulawa	Karagahagama	Palugaswela
Godawitigedara	Karambe	Palugaswewa
Godekurugama	Katumuluwa	Patamulla
Hammaligedara	Katumuluwa Dura	Pohoregedara
Hammaliya	Kiriwanagare	Polagewilla
Hanwella	Kolombagama	Potuhera
Hatapola	Kolongasyaya	Puwakpitigama
	Kosdeniya	Radagama (in Gampaha Palata)
	Kotagomuwa	Radagama (in Tissawa Palata)
	Kuratihena	
	Lenapelessa	

Radagama (in Palata)	Yayegedara	Timbiriwalewatta	Walgesma
Ranasgallegrama		Tissawa	Watawana
Ratmalla		Torakotuwa	Wayagollewatta
Ratnatuwa		Tuttiripitigama	Wegolla
Siyambalakadawara		Udakadawala	Welagedara
Siyambalawewa		Uguresagama	Wilagedara
Talampitigama		Wadugama	Wilbagedara
Tawalampitiya		Walahedimulla	Yayegedara
Timbirigaskotuwa		Walaswewa	
		Walawwegangoda	

36. **Angomu Korale Division** comprising the following villages:—

Adukkane	Hidawa	Mohottogoda
Agarauda	Hittarapola	Moragane Ihala
Alankare	Ihala Kanogama	Moragane Pahala
Angomuwa	Ihala Neliwewa	Moragolla
Bogahawela	Ihala Radawa	Moramulla
Damunowa	Kadahera	Pahala Kanogama
Dangahawela	Kadawala	Pahala Neliwewa
Dangolla	Kahatawilagedara	Pahala Radawa
Delatteagare	Kanapotuhera	Penalikedawara
Delgedara	Kandegedara	Pidiwilla
Dematawa Ihala	Kanoyaya	Radaliyagoda
Dematawa Pahala	Kanuketiya	Torakotuwa
Dumbuluwawa	Kelinawala	Udugampolagedara
Galagedara	Kirimetiya	Weliwehera
Galahitiyawa	Kumbepitiya	Wetehepitiya
Galdunupitiya	Kurundawala Ihala	Wiragoda
Gonnawa	Kurundawala Pahala	

Katugampola Hatpattu.

37. **Meddeketiye Korale Division** comprising the following villages:—

Akuranmulla	Kahatagahapitiya	Nettipolagedara
Alahitiyawa	Kaluarachchigama	Nikapotakumbura
Alutgama	Kalugalla	NiFullagahapitiya
Alutwatta	Karagahagedara	Palapitiya
Alutwewa	Karambe	Pallegedara (in Ihala Potuwewa Palata)
Ambahenwewa	Karangomuwa	Pallegedara (in Molligoda Palata)
Andigedara	Kekunagolla	Pallewela
Andihindagolla	Kilawalana	Pambahera
Anukkane	Kilinpola	Paragahakotuwa
Arakya	Korossa	Polgahakotuwa
Badalgama	Kosgolla	Polpitiya
Beddewewa	Kotadeniyawa	Potuhera
Beminigalla	Kotalawewa	Potuwewa
Bogahamulla	Kumbukkotuwa	Siyambalagaskotuwa
Bogahapitiya	Kunumada	Siyapola
Bogumulla	Kurakkanhenegedara	Talahenwewa
Dalupatmulla	Kurikotuwa	Talliyadda
Dalupotagama	Lankarangedara	Tawallegedara
Dampitiya	Legiriyana	Telahera
Dehigama	Madalassa	Udabage
Dodangahakumbura	Madige Hindagolla	Udagedara (in Ihala Potuwewa Palata)
Galkandamulla	Madige Metiwalagedara	Udagedara (in Molligoda Palata)
Gallegama	Mahagama (in Godagama Palata)	Udagorake
Gedarawela	Mahagama (in Mahagama Palata)	Umangawa
Godaganwela	Manawe Kuppayama	Unaliya
Godawela	Medelpola	Waduressegama
Handapanwala	Medetangare	Walpola
Hangilipola	Metiwalagedara	Wanamulla
Henegedara	Metiwewa	Wanduragala
Henmulla	Molligoda	Wediya
Hewanegedara	Muwanihala	Welagedara
Hindakumbura	Nanwatta	Wewagedara
Hodiwewa	Nekatimadalassa	Wewella
Horombawa	Nelella	
Ilukepitiya	Nelunpattala	
Indipitiya	Neluwegedara	
Kadirawa		
Kahatagahamada		

38. **Yatikaha Korale North Division** comprising the following villages:—

Akarawatta	Galahena	Kekunagolla
Anguruwagala Ihala	Gomugomuwa Ihala	Konduruwapolagedara
Anguruwagala Pahala	Gomugomuwa Pahala	Magulagama
Anukkanhena	Henegedara	Malwanegedara
Bodimulla	Hidiyamulla	Mayakadawara
Bujjamuwa	Hunupolagedara	Munamaldeniya
Doratiyagedara	Kadawalagedara	Nindewela
Dunukeyawatta	Kamburapola	Timbiriwewa
Embogedara	Kanduboda	
Epaladeniya	Karagahagedara	

39. **Yatikaha Korale South Division** comprising the following villages:—

Andiyagala	Hewanala-Agare	Nakkawatta
Angurukandagare	Ihala Hakgamuwa	Narangalla
Assedduma	Ihala Pallewela	Pahala Hakgamuwa
Balagammana	Kadahapolamulla	Pahala Pallewela
Bandarigama	Kadurugashena	Pallepitiya
Barigoda	Katupota	Piduma
Bihalpola	Ketipitiyawa	Pugalla
Bohingamuwa	Kirindawa	Purantare
Degammeda	Kitalawa	Ranagalla
Delana	Konduruwapola	Ruggasagare
Dikwela	Kongahagedara	Tawalandena
Diyawela	Kongolla	Tunmodera
Ennoruwa	Kotadeniyawa	Udhitimulla
Galahitiyawa	Kotika-Ambe	Urupitiya
Galakumbura	Kuliyapitiya	Wahumuwa
Ganangomuwa	Kuruheragedara	Yakarawatta
Gulagedara	Labuyaya	Yaya
Henegedara (in Delana	Lepolawa	Yayewatta
Palata)	Lokurumulla	
Henegedara (in Ennoru	Medawa	
Palata)	Mukalanyaya	

40. **Medapattu Korale East Division** comprising the following villages:—

Agare	Kannimulla	Mummana
Balawala	Kanugala	Narangamuwa Ihala
Batapota-ela	Katundeniya	Narangamuwa Pahala
Bogahadalupota	Katugampola	Narangoda
Bogoda	Kaudumunna	Nehingammana
Bopitiya	Kekillapitiya	Nekati-Labbala
Dalupotawatta	Kelegedara	Nikapota
Dawatawa	Kohombepola	Pahala Katugampola
Delmaga	Konduruwawela	Palkada
Dodanpotta	Kotuwella Ihala	Pallegama
Elibichchiya	Kotuwella Pahala	Siyambalawalana
Etambe	Maharagama	Talamwehera
Girana	Mahingamuwa	Walpolemulla
Gorokoluwa	Maholawa	Wattegedara
Halpane	Malgomuwa	Wellewa
Hamaganoda	Matawa	Wettewa
Hamangalla	Mattegama	Wewelwala
Handuru Labbala	Meddepola	Wilhera
Horagolla	Mellawalana	

41. **Medapattu Korale West Division** comprising the following villages:—

Alawgedara	Etadomba-Agare	Kankaniyamulla
Anukkanpitiya	Galayaya	Kitalahitiyawa
Badabadda	Hattiniya	Kongoda
Badanegedara	Hengawa	Madigepola
Bammanna	Hengeulla	Manawala
Beddegedara	Hiyawala	Minuwangamuwa
Bogomuwa	Horatepola	Mohottawa
Bowatta	Horawadunna	Monarawila
Dalupatmulla	Hunuwila	Mukalana
Dambagahagedara	Ingradawula	Nabiritankadawara
Dampandiya	Iriyagolla	Nedalagomuwa
Duliyadda	Kadirepola	Pallama
Elabodagama	Kamburugoda	Paluwella
Erepola	Kandanegedara	Pannala

Paragammana	Udawela	Werahera
Petigodagedara	Udugama	Yakwila
Siripella	Uturawala	Yatattawala
Telambugammana	Wadumunnegedara	Yayamulla
Tippapotta	Walakumburumulla	
Udatawa	Welauda	

42. Pitigal Korale Division comprising the following villages:—

Agalegama	Indiwinna	Mediriwila
Bamunugama	Irabadagama	Meilawa
Danwatawana	Kaliyawadana	Moragolla
Daraluwa	Kaluachchigama	Murukkuwa-agare
Eliwila	Kandepola	Mutugalayagama
Galagedara	Kekulanwela	Nalawalana
Gallehemulla	Kongaswadiya	Pannare
Ganankete	Koralanpotta	Raddalana
Gonawila	Kudahera	Rawita
Gonulla	Kuddetiya	Sewendana
Handalankawa	Kunumada	Tambana
Havunile	Lihiriyagama	Wagurewela
Hemudawa	Madelgomuwa	Weliamuna
Hendiyagala	Madurugomuwa	Welpalla
Hettirippuwa	Makandura Ihalagama	Welpalla Pahalagama
Hundirapola (in Kandepola Palata)	Makandura Pahalagama	Wetakeiyawa
Hundirapola (in Welpalla Palata)	Makandura Panwalakumbura	Wilagedara
	Makandura Wetiawala	Williyagama
	Meddepolayagama	Williyamulla

43. Kinyama Korale Division comprising the following villages:—

Agare	Hendiyapola	Molaeliya
Alutgama (in Hendiyapola Palata)	Hiddagama	Morawila
Alutgama in Manalembuwa Palata)	Hiripokuna	Mukalanhena
Ambalanpitiya	Ihala Karambe	Murukandiya
Andigedara	Ihala Kinyama	Nitalawa
Anumetigama	Ihala Molaelipitiya	Nittambugama
Bandarigalgoda	Kansadalawa	Ogodapola
Beliota	Karambe Pahala	Olupeliyawa
Bingiriya	Karandanayagama	Ottupallama
Bogodayagama	Karandapotana	Pahala Molaelipitiya
Bowatta	Karenwewa	Panawewa
Brahmanayagama	Kinyama Pahala	Puwakgahakadawala
Dalupota	Kirindagama	Rambegama
Danwila	Kollandaluwa	Rambepitiya Ihala
Divulpitiya	Konkadawala Ihala	Rambepitiya Pahala
Diyakeliyawa	Konkadawala Pahala	Siyambalawewa
Egodapitiya	Korakahapokuna	Talanpola Ihala or Rada
Gadolwaka	Kosagama	Talanpola
Galwewa Ihala	Kosgahagoda	Talanpola Pahala
Galwewa Pahala	Koshene-Agare	Talgahapitiya
Ganegoda	Koswatta	Tissogama
Getulawa	Kudakolawa	Urapotta
Gikiyanagedara	Labuyaya	Waddadalupota
Godawela	Madigo Wellangiriya	Waduressa
Habawewa	Makullapokuna	Wellangiriya
Hammillawewa	Malattawa	Wetiyanulla
Henagahapitiya	Manalenbuwa	Wirapokuna
	Marandawila	
	Maunawa	

44. Karandapattu Korale Division comprising the following villages:—

Akarawatta	Galeba	Karambalana
Ambagahagedara	Getaulawa	Karandawa
Anukkana	Gurulawela	Kebellawala
Assadduma	Hamannapahuwa	Kekulara
Banakiyanagama	Hantihawa	Kelegedara
Bandaridampitiya	Hettigama	Kewitiya
Baragedara	Hidhena	Kewitiya Acharigama
Baranpola	Hinguregama	Kitarammulla
Bulugaha-Agare	Hittaragama	Konkadawala
Dahaneggedara	Horombuwa	Konwetiya
Dampitigama	Kanatolawa	Kumbukwewa
Divulgasange	Kandayaya	Kurundupota
Eheturulla	Kanuketigedara	

Lindapitiya	Pachchalawela	Torabichchiya
Madige Widiyawala	Padiwela	Torawela
Madulupitiya	Pahala Hantihawa	Udagama
Makolawa	Pallegama	Udawela
Meddegama	Palu Barampola	Uswewa
Meladeniya	Pepole	Wallawa
Midiwalana	Pikimbiya	Wambotuwanmulla
Mikandawala	Porewa	Warawewa
Moragolla	Ratmale	Watuhera
Muttettupattuwa	Rittadenidampitiya	Wetiyegedera
Nekatidampitiya	Rittadeniya	Widiyawela
Neligama	Tarana Ihalagama	Yaluwewa
Nikawatta	Tarana Pahalagama	

45. **Katugampola Korale North Division** comprising the following villages:—

Alupotewa	Gayiyala	Kurudalupota
Beriwewa	Gimimandawala	Madakumburumulla
Bogoda	Henmulla	Mawela
Bobandiya	Ilukehena	Midella
Digalla	Kabalewa	Minewa
Dikhera	Katuwella	Pallewela
Dodanpawala	Kirigahapitiya	Potuweepitiya
Elatalawa Ihala	Kodikaragama	Walpolamulla
Elatalawa Pahala	Konottawa	Wassaula
Embawa	Koshena	Wilapola
Galpola	Kumbalwala	Wirambuwa

46. **Katugampola Korale South Division** comprising the following villages:—

Alaluwa	Lippugomuwa	Polgaha-Agare
Amanamulla	Kalugamuwa Ihala	Tabbomulla
Ambawala	Kalugamuwa Pahala	Talahitimulla
Bibiladeniya	Kanadulla	Talgahapotta
Bunnehopola	Kanubichchiya	Udadeniya
Bunnehopola Tabboagare	Karaula	Udawela
Dandagomuwa	Kattimahana	Udubaddawe
Dunukadeniya	Kimbulkotumulla	Dematawala-Agare
Egodamulla	Kumbukgahamulla	Udubaddawe Ihalagama
Galagedara	Kunutippola	Udubaddawe Maha-Agare
Hammalawa	Kutaruppuwa	Udubaddawe Pahalagama
Hapugammana	Mahimpitiya	Udubaddawe Wattegedara
Henegedara	Migaha pelessa	Walpitagama
Henemulla	Nawasigahawatta	Watugahamulla
Hewana	Palugomuwa	Weralugama
Horatepola	Paragodamulla	
Horombugama	Pattiyamulla	

47. **Yagampattu Korale Division** comprising the following villages:—

Alutgama	Ihala Kalugama	Pahala Mandakondana
Amunewela	Ihala Mandakondana	Pahala Timbiriwewa
Anguluwa	Ihala Timbiriwewa	Panwattegama
Bakmiruppe	Kachchakaduwa	Paranagama
Budankumbura	Kaduruwewa	Polgahawela
Bunnehopola	Kahadenigama	Potana
Dampitiya	Kahawala	Potuwatawana
Dembegodagama	Kappangomuwa	Rakupola
Diganwela	Karandawila	Rantetiya
Divurunpola	Karauwewa	Ratmalawala
Doraeba	Katupiladamuwa	Siyambalagasruppa
Dummalasuriya	Kebella-Agare	Talgahawela
Dunkannamulla	Kekunawala	Tawalla (in Kappangomu Palata)
Etungahakotuwa	Kirawewa	Tawalla (in Karandawila Palata)
Gahalagaswela	Kitalogama	Tenandaluwa
Galissapitiya	Korakahawetiya	Tuntota
Ginidammana	Kovulwewa	Wattegama
Gorokgas-Agare	Madugas-Agare	Watuwatta
Habarewa	Mahawewa	Wellarawa
Hatarakuttuwa	Marakkalamulla	Wilapola
Hettiyakotuwa	Mawikotuwa	Wilattawa
Hinweli-Agare	Medadamuwa	Wirakodiyana Ihala
Hiralumulla	Medakadigomuwa	Wirakodiyana Pahala
Hiriwewa	Nekatikadigomuwa	Yaganwela
Hiruwalpola	Otegama	
Horagas-Agare	Pahala Hinpannawa	
Ihala Hinpannawa	Pahala Kadigomuwa	
Ihala Kadigomuwa	Pahala Kalugama	

Dambadeni Hatpattu.

48. Mayurawati Korale Division comprising the following villages:—

Agaregedara	Halyala	Ratmalegedara
Bombugammanagedara	Ihalawakkunuwala	Ratneheruwa
Deganmeda	Kandegedara	Rukmale
Delgahawatta	Kehelwattakotuwa	Seruwangoda
Detawa Ihalagama	Kekulakada	Tawallegedara
Detawa Pahalagama	Ketawalegedara	Udagedara
Dikirikewa	Kotuwattewela	Udainguruwatta
Diyadora Ihalakohota	Kowulwewa	Udawatta
Diyadora Ihalawatta	Madarawakka	Ulhitiyawa
Diyadora Pahalakahota	Murutenge Ihalagama	Waddegama
Diyadora Pahalawatta	Murutenge Pahalagama	Wadgedara
Edandewala	Pahala Wakkunuwala	Wattegedara
Elabodagedara	Palle Inguruwatta	Welikumburegedara
Eluwapola	Panawitiya	Welpalla
Etampola	Pitadeniya	Wewagama
Etampola Mudiyansegegama	Polpattala	Wewalagedara
Galgamumulla	Ponnagedara	Weweliyadda
Gangoda	Pottewela	Wisiriyawela
Giraketikumbura	Ratmale	Yakkannehera

49. Dambadeni Udukaha Korale West Division comprising the following villages:—

Aturuwala	Masnoruwa	Riloluwa
Dambadeniya	Mellagaspiya	Rukattana
Delikanuanga	Metiyagane	Talgasmunuwa
Epaladeniya	Mutugala	Udawelawatta
Handapangala	Pahala Elampola	Udiyawa
Ihala Elampola	Paranagama	Wenda
Kitaladeniya	Pelawatta	Wewelwala
Kosure	Potupitiya	Wire
Kudagammana	Puskoladeniya	
Marawita	Riligala	

50. Dambadeni Udukaha Korale North Division comprising the following villages:—

Acharigama	Kalipala	Pahalagama
Ambagahagedara	Kalundawa	Pahala Rukmale
Ambagammana	Kambarangagoda	Pahamune
Baburugama	Karalappala	Patiradamulla
Badullewa	Karambe	Pentenigoda
Balatogama	Kiulegedara	Pinnapola
Bedigamuwa	Kiulgalla	Polgahayaya
Dahanekagama	Kohomahahalanda	Polwattegedara
Dalupotagama	Kongahakotuwa	Puwakdandawa
Dampelessa	Kotagala	Puwakgahakotuwa
Dangolla	Kottapitiya	Rammutugala
Dematagahawela	Liniyawatta	Ranawatta
Digandeniya	Madige Pentenigoda	Rangallepola
Elhenpitiya	Mananamulla	Rukgahapelessa
Embalapola	Medagamuwa	Sembuwawewa
Galketigedara	Medagoda Ihala	Serugolla
Gallenagedara	Medagoda Pahala	Tihamulla
Ganegoda	Megoda Kurugomuwa	Torapitiya
Ginigatpitiya	Minikukula	Ullalagedara
Godakuruwa	Mirihatugoda	Walakumbura
Haliyallegedara	Miwewe Bemmullegedara	Walpitagedara
Halwella	Nagahagedara	Watawana
Hittaragedara	Nakolagamuwa	Welikumbura
Holagomuwa	Narammala	Weragala
Ihala Rukmale	Nawandannagama or Miwewa	Widanegedara
Iriyaba	Nawadunnagama	Wiharegama
Kadahapola	Nehinnegedara	Yakkawita
Kadawalagedara	Nugahagedara	
Kalahugama	Otara Bemmullegedara	

51. Dambadeni Udukaha Korale East Division comprising the following villages:—

Andarapona	Dehelgamuwa	Galgomuwa
Burusegoda	Delgahamadama	Halpandeniya
Dammehera	Divulgahakotuwa	Hangawatta
Damunupola	Galatare	Hedipannala

Hittarapola	Medagampola	Sewendana
Idangapola	Midelladeniya	Udumulla
Ihalawettewa	Nallure	Wadawa
Kandegdara	Naranpola	Waduwwa
Kapuwarala	Nugawela	Walakumbura
Kiriwanapola	Nungomuwa	Waldeniya
Koholana	Pahalawettewa	Welikare
Kudumulla	Pambadeniya	Wennoruwa
Kuragamuwa	Pannala	Wilgamuwa
Lewdeniya	Pilawatura	Yatigaloluwa
Maharachchimulla	Poramadala	

52. **Dambadeni Udukaha Korale South Division** comprising the following villages :—

Abbowa	Imbulgoda	Pallekekulawala
Alapalawa	Kanamiwala	Pallemorugama
Alawwa	Kebellawita	Panadanda
Bogahawatta	Kendahena	Paramaulla
Bogamuwa	Keppitiwalana	Patayala
Bowala	Kosinna	Siyambalapitiya
Boyawalana	Mabopitiya	Talwatta
Busnapahuwa	Madawala	Tumbulla
Galdeniya	Metiwalagedara	Udakekulawala
Galpottepola	Mipitigedara	Urulemulla
Galwarāma	Miriheliya	Wedeniya
Hapugahagedara	Nebadawatura	Welihinda
Henduwawa	Obodagedara	Werellagama
Hettigedara	Oggomuwa	Wewala
Humbuluwa	Otara Kiriwanapola	Yattalgoda
Ihala Bujjamuwa	Pahala Bujjamuwa	
Ihala Kalalpitiya	Pahala Kalalpitiya	

53. **Udapola Otota Korale East Division** comprising the following villages :—

Amunekumbura	Ganegoda	Oruliyadda
Aragoda	Godigomuwa	Panaliya
Bandawa	Gorokgahapotta	Polgahawela
Batugoda	Kendehena	Polpitiya
Delgolla	Kollure	Puhuriya
Denagamuwa	Kurundugolla	Tempana
Egoda Kulipitiya	Madalagama	Udukedeniya
Epakanda	Megoda Kulipitiya	Wellewa
Galbodagama	Morugama	Yogamuwakanda

54. **Udapola Otota Korale West Division** comprising the following villages :—

Ambagolla	Hondella	Okandapola
Barahelagamuwa	Hubatgamuwa	Polambe
Dehigaspiya	Imbulgoda	Poragoda
Dewalepola	Kaditalamulla	Pujapitiya
Diwulkumbura	Kalawana	Rajagune
Edandupitiya	Kayikole	Ratmalagoda
Egalla	Kebilitawala	Udapola Ihala
Galkerandiwala	Kivulgalla	Udapolamulla
Gallenamulla	Koradolua	Udattawa
Garadakotuwa	Korawakmulla	Wadakada
Gonatuwegedara	Kotambule	Wattegedara
Haliyala	Kuruppuwatta	Wewala
Hatalispahuwa	Mawatta	Wiragala

55. **Udapola Medalasse Korale Division** comprising the following villages :—

Arambepola	Ginneriya	Koholanegedara
Badalmulla	Habarawa	Kohondapola
Bajagammana	Handugala	Kolambalamulla
Bewilgomuwa	Hatagama	Kosgollegedara
Degalassegedara	Henepola	Kumarapediya
Dembegoda	Hettigedara	Kuripotta
Dewategedara	Hiripattwella	Linigiriya
Doradeniya	Imbulana	Lolugaspiya
Duramulla	Kalugomuwa	Mahapitiya
Embalawatta	Kaluhendiwala	Mandawela
Galatombuwa	Kambakanuwa	Maningomuwa
Galgoda	Kehelwatteheniya	Mawatagama
Gammana	Kelegedara	Neboruwa

Nillakkegama	Talawattegedara	Wegollemada
Parabewila	Talgaspitiya	Werellapola
Pidiwilla	Walagammulla	Yatihena
Polwattegedara	Walpola	
Ponningedara	Watukanegedara	
Potuhera	Wedapola	

56. **Rekopattu Korale Division** comprising the following villages:—

Ahugoda	Helgama	Parakumbura
Akurumullegedara	Henepola	Patanduwa
Algama	Iluvgoda	Pattiyagama
Ambahera	Kadurugahamaditta	Pidiwilla
Amunugama	Kaduruwella	Piduruwella
Badaheddara	Kalundagedara	Ratmale
Bambaragahapelessa	Kannehepola	Rekowa
Bulupitiya	Kanumale	Sewendana
Dalupotegedara	Kohana	Siyambalawehera
Damunugala	Mailla	Tammitta
Dangolla	Makuloluwa	Udugama
Danwella	Medagamagedara	Uhumiya
Dewenipidiwilla	Morankele	Walpalagedara
Galabodagama	Nagane	Wehera
Ganankete	Nettipola	Welagedara
Gepallawa	Pambe	Wewelpola
Godawita	Panagomuwa	

PUTTALAM DISTRICT.

Four Gravets of Puttalam.

1. **Puttalam Town Division** comprising the following villages:—

Arachchivillu	Nagamadu South	Puttalam South
Aruvichena South	Nindeni	Puttalam West
Chenakudirippu	Periyavillu	Simaveli South
Manelkundu	Puttalam East	Tammanna-adaviya

Puttalam Pattu.

2. **Palavi Division** comprising the following villages:—

Adappanavillu	Maduramaduvembu	Puliyankulam
Anaikutti	Manativu	Seguvariantivu
Aruvichena North	Nagamadu North	Sellankandel
Attavillu	Pachchakadumundel	Simaveli North
Kalladi	Palavi	Sirambiyadi
Kombimunai	Periyakulam North	Sittaraveli
Kuruvikulam	Periyakulam South	Tillaiyadi

3. **Madurankuli Division** comprising the following villages:—

Amaikuli	Mandinativu	Sembattai
Kallamaduchena	Marichchikatti North	Unaveli
Karikattai	Patthayama	
Madurankuli	Sandichena	

4. **Akkaraipattu Central Division** comprising the following villages:—

Chenaikudiyirippu	Marikkayarchena	Puludivayal
Chettichena	Muttipalaikulam	Sima Toduwa
Elluchchenaimunda	Nallandaluwa	Taluwa
Kachchimadurankuli	Navatkadu	Tetapolai
Karambe	Nayakkarchena	Tungichenai
Kongonimulai	Palaichcholai North	Ulukkappallam
Mallamputti	Palaichcholai South	Uppu Taluwa
Manchadi	Puliyadichenai	Virudodai

5. **Akkaraipattu South Division** comprising the following villages:—

Andimunai	Kottantivu	Periyapadu
Bambiwattan	Mudukadu	Perukkuvattan
Kanamulai	Mukkuwa Toduwa	Pudupadu
Kandalai	Ottaipanai Periya	Punaipitti
Kadayamotai	Ottaipanai Sinna	Sana Toduwa
Kanda Toduwa	Pallikundavayal	Sinnapadu
Kattaikadu	Palliwasalpadu	Suriwayal
Kilawamaduchena	Panichchavillu	Wattawan

6. **Rajakumarawanni Pattu Division** comprising the following villages:—

Angunuwila	Kawayankulama	Mohoriya
Baranankattuwa	Kiula	Pandiyamaduwa
Dangassewa	Kohombagaswewa	Pilakkamaduwa
Galkulama	Kudakumbukkadawala	Punawitiya
Galkuliya	Mahakumbukkadawala	Sembukuliya
Halmillewa (Nekati)	Maha Sembukuliya	Sohnkulama
Karasikulama	Maradankadawala	Undiyakulama
Kattakadu Periya	Mayilewa	
Kattakadu Sinna	Mellankulama	

7. **Mundel Division** comprising the following villages:—

Ambalaweli	Mangalaweli	Santiakali
Karatanvillu	Marichchikatti South	Sinna Chembukuliya
Karayakkali	Mundel	
Kiriyankali	Nawandankulam	

*Kalpitiya.*8. **Kalpitiya Town Division** comprising the following villages:—

Kalpitiya	Periya Kudirippu	Tillaiyadi (portion within Kal-
Kunjimatotam	Sinnakudirippu	pitiya Sanitary Board
Mandalakuda	Thotakadu	limits)
		Wannimundal

9. **Pallivasalturai Division** comprising the following villages:—

Ammatotam	Karukkativu	Pallivasalturai
Antavadi	Kilitivu	Samativadi
Dutch Bay	Kulumatukarisal	Tillaiyadi (portion outside Kal-
Ichchankadu	Kuringipitti	pitiya Sanitary Board
Ippantivu Islands	Musalpitti	limits)
Kalladi	Mutwal	Uslantivu
Kandakuli	Nachchikalli	Vellai
Karadivu	Neduntivu or Pambativu	Vellankarai

10. **Akkarapattu North Division** comprising the following villages:—

Alankuda	Kuravankudil	Panaiyadimulai
Andankani	Kuringamotai	Sambukulam
Erumbukkudal	Mampuri	Sottupitiyawadi
Erukaliyaddi	Maravanchenai	Talaivillu
Etalai	Mudalaipali	Tannikuda
Ilandaiyadi	Narakkali	Tikali (Teli)
Kalkuda	Nochchikkundu	Tillaimotai
Kalmunai	Nuraicheholai	Uppukali
Kandakuda	Odakkarai	Vannattivillu
Kappaladi	Palaikkuda	Wattacholai
Karayadipuwal	Pambutivu	
Karukkuchenai	Panaiyadi	

11. **Pomparippu Pattu Division** comprising the following villages:—

Achehamulai	Kumburavi	Periakuda
Alamvillu	Marukkanveli	Pukkulam
Ambalam	Mulakandaveli	Puliyankulam
Anaikutti	Murandanveli	Udayurputi Island
Ayili	Nagamadu	Vannativillu
Ilandawattan	Pallakandal	Vattakandal
Ilanwankulam	Pallugaturai	Vellamundal
Karadipuwal	Palmadu	Vidatamunai
Karaitivu	Pomparippu	

Demala Hatpattu.

12. Pandita Pattu Division comprising the following villages:—

Ampitigama	Kokkichchankulama	Puduweliya
Anamaduwa	Konwewa	Radagama
Ankuttankulama	Kotuwewa	Ramankulama
Attikulama	Kubukgahawewa	Siyambalagaswewa
Badahelagama	Kubukkewatta	Siyambalawa
Bemba	Kudasiyambalagashena	Surakkulama
Bemmegama	Mahasiyambalagashena	Tattewa
Darumpala	Maminianga	Tennankuriyawa
Detana	Mankulama	Unaliya
Divulwewa	Mariyagama	Uppalawatta
Garayakgama	Nambadewa	Wadatta
Helambawetiya	Nayikkulama	Wadigamangawa
Kadamuttanwelawetiya	Nugagahawetiya	Walpaluwa
Kakupandiyawa	Pahala Acharigama	Wembuwewa
Karalewa	Pahalagama	Weragoddayagama
Karunkodiyawa	Perumakkuttuwa	Wetiya
Karuwalagaswewa	Pethigama	Wettamurukkuwa
Kirimetiawala	Pettikulama	

13. Pallam Pattu Division comprising the following villages:—

Adammane	Madawakkulama	Puliyankulama (Puliyankulama Headman's Division)
Ihalagama Demala	Migahawadiya	
Ihalakolaeliya	Minikkula	Thorawatawana
Ihala Mandalana	Pahalakolaeliya	Timbirigolla
Ihala Tammana	Pahala Tammana	Tukkiniyagama
Kadayandaluwa	Pallama	Uhampitiya
Karayakkulama	Podidelpota	Watupola
Karukwewa	Poththukulama	Wendakaduwa
Katupota	Pothuwila	Wetiya
Koralawila	Puliyankulama (Katupota Headman's Division)	Wetiyamulla
Kurupeppitiyawa		

14. Kumarawanni Pattu Division comprising the following villages:—

Alloperumadaluwa	Kaelayagama	Parappantota
Andahena	Kamandaluwa	Periyamaduwa
Andigama	Karadikkulama	Radayaya
Alutgama	Karakkulama	Rambewa
Arsenwewa	Kottamaduwewa	Ratabale
Daluwegama	Kurathiena	Rawanawitiya
Demala Surakkulama	Mannigama	Sangatikulama
Galagare	Mudalakkuliya	Sattikulama
Halpanwila	Nagawila	Siyambalagaswewa
Ihala Eppendikulama	Pahala Eppendikulama	Waduressakotuwa
Ihalagama Sinhala	Palugaswewa	Wilagama

15. Perawil Pattu Division comprising the following villages:—

Amunuwewa	Kottukachchiya	Paliyagama Handuru
Andarawewa	Koilandigama	Paliyagama Rada
Attikulama	Kollankulama	Paramakanda
Galapitawewa	Kottagama	Periyavelliya
Galkulama	Kudawewa	Sembagama
Halmillewa	Mahawewa	Siyambalawa
Hinatikulama	Mankulama	Taraspodiya
Kachchimaduwa	Neliwewa	Tonigala
Karuwalagaswewa	Paligama	Uriyawa

16. Rajawanni Pattu Division comprising the following villages:—

Annasiwattewewa	Korakahawewa	Palugahawewa
Balagollagama	Kudamadawachchiya	Palugassegama
Dangahawewa	Lunuwewa	Palugaswewa
Eramuduwewa	Mahakarambewa	Palukandawewa
Halmillagollewa	Mahamadawachchiya	Palukaruwalagaswewa
Hattinigama	Mahawerabendiya	Palu Siyambalawa
Ihalagama	Mullikandalama	Puliyankulama
Ihala Puliyankulama	Munamalgaswewa	Tabbowa
Ittiwatanawewa	Murukkuwatawana	Thimbirigahawewa
Kahatagahawewa	Nayankalma	Waduwasagama
Kala-oya	Nikawewa	Weheragalawewa
Karuwalagaswewa	Olukkuliya	Wembuwewa
Kilavaneliya	Pahalakuruketiyawa	Weragala
Konwewa	Pahala Puliyankulama	Wirandagodawewa

17. **Kirimetiya Pattu Division** comprising the following villages:—

Alutwewa	Ihala Sengakkulama	Mullegam
Aturupalayagama	Ilankachchiya	Nabadapokuna
Bamunugama	Inginimitiya	Nawagattegama
Bogahawewa	Ipologama	Oyagedara
Bulupitigama	Kadawala	Paha Galawewa
Dangahawewa (in Ipologama)	Kalawellawa	Pahalagalenbindunuwewa
Wasama)	Kinagahawewa	Pahalagama
Dangahawewa (in Moragaha-wewa)	Kirimetiya	Palugaswewa
Dematawewa	Kiulwewa	Pichchandiya
Divulgahawewa	Kokuweilewa	Rachchiragama
Dunumadalawewa	Kolongahawewa	Radarambewa
Erunkuliya	Konkadawala	Rada Tammannawetiya
Galawewa (in Ipologama)	Korakahawewa	Ralapanawewa
Galawewa (in Moragahawewa)	Kubukkalla	Rambakanayagama
Galketawembuwa	Kubukwewa	Rambegama
Gallawa	Kudadodanettewa	Ratmalawetiya
Gallewa	Kudawewa	Sandanankulama
Ganankete	Kuruketiyawa	Sengakkulama
Genarawewa	Mahadodanwettawa	Siyambalawa
Hakgediyawa	Mahameddewa	Talagaswewa
Halmillewa	Maha Werabandiyawa	Tammannawetiya
Hamangalla	Malmadugama	Wagayammaduwa
Hataraswewa	Meddawa	Weiewewa
Hinagama	Medderambewa	Walingura
Hinelipattewa	Miyallawa	Wembuwewa
Ihalagalenbindunuwewa	Moragahawewa	Werabandiyawa
	Mottamole	Wiradagahawewa

18. **Karambe Pattu Division** comprising the following villages:—

Alankulama	Kotalakemiyawa	Pinwewa
Ambagahawewa	Kotuwewa	Pulandiyawa
Amunugama	Kuda Tammannawa	Sankadayagama
Andigama	Kudawewa	Siyambalawatta
Bogahawewa	Kuntaniyagama	Siyambalewa
Dunumandalawa	Kuratihena	Talakolawewa
Galawewa	Labugala	Talgaswewa
Gallawa	Lasmiyawa	Urupettewa
Gallewa	Maha Tammannawa	Wadakkawewa
Ihalawewa	Maha Uswewa	Wattegedara
Ihalakotalakemiyawa	Mawattagama	Wembuwewa
Ihala Talakolawewa	Medagama	Wetiyegegedara
Karambewa	Merungoda	Yaddigama
Kedattewa	Nekattegama	
Kiulwewa	Periyakulama	

CHILAW DISTRICT.

Pitigal Korale North.

1. **Chilaw Town Division** comprising the following:—

Ward No. 1 of the Chilaw Urban District Council town (inclusive of portions of the villages Alutwatta and Malayaweli falling within the Urban District Council limits)	Ward No. 3 of the Chilaw Urban District Council town (inclusive of a portion of the village Welihena falling within the Urban District Council limits)	Ward No. 5 of the Chilaw Urban District Council town
Ward No. 2 of the Chilaw Urban District Council town	Ward No. 4 of the Chilaw Urban District Council town	Ward No. 6 of the Chilaw Urban District Council town (inclusive of a portion of the village Maikkulama falling within the Urban District Council limits)

2. **Udappu Division** comprising the following villages:—

Akkarawatta	Kiriyankalli	Tarakudivillu
Angunawila	Pudukkudiyirippu	Udappu North
Battulu-oya North	Pulichchakulama	Udappu South

3. **Maiyawa Division** comprising the following villages:—

Adippola	Helambawatawana	Fahala Maiyawa
Andanankatuwa	Ihala Maiyawa	Pankulawa
Annaivilundawa	Ilakkattuwa	Pinkattiya
Attangane	Kuda Maeliya	Sengal-oya
Battulu-oya South	Maha Maeliya	Suruwila
Bogamuwa	Maradansole	Tamarakkulama
Gorakapokuna	Mutupantiya	Welankele
Halmillagaswewa	Nalladarankattu	Wellawala

4. **Rajakadaluwa Division** comprising the following villages:—

Amaherliya	Kelegama	Muttuwa
Arachchikattuwa	Kottage	Naguleliya
Bandarahena	Kottapitiya	Paniyatikulam
Bangadeniya	Kudamanaweriya	Pikkulama
Bombiwila	Kumarakattuwa	Rajakadaluwa
Dematapitiya	Kumbutukuliya	Saidalapitiya
Diganwewa	Kusalai	Sittamadama
Eliwitiya	Mahamanaweriya	Tanikannawa
Erunwala	Mandalana	Velantikulam
Karukkuliya	Midiellawatawana	Virakammandaluwa
Karukkuponai	Mukkandaluwa	

5. **Munnesarama Division** comprising the following villages:—

Akkarayanankotuwa	Mayikkulama (portion outside	Puwalapaduwa
Brahakmanadaluwa	Chilaw Urban District Council limits)	Rambepitiya
Divulote	Merawala	Sangutatane
Ichchampitiya	Mudaliyawela	Sedaraweli
Illuppadeniya	Mungandaluwa	Sippikalana
Kanattawa	Mungunuwatawana	Timilla
Kandirippuwa	Munnessarama	Tissogama
Kanjikkuliya	Nariyagama	Tittakade
Kanuketiya	Nochchiwatawana	Urundayandaluwa
Kawatiya	Palakkulam	Watawana
Kokkoluwa	Palugama	Wattakkaliya (portion outside
Madamawela	Panankudawa	Chilaw Urban District Council limits)
Mahavillettewwa	Parupanmulla	Wirapandiya
Malayaweli		
Manuwangama		

6. **Kakkapalliya Division** comprising the following villages:—

Ambakandawila	Kapugegama	Pahala Tambagalla
Badahelamulla	Karawita	Pahala Walahena
Bandarawatta	Karukkuwa	Pambala
Dematapitiya	Karukkuwatawana	Ponnankanniya
Ganankete	Kinagaswila	Pirappankuliya
Inginiwatta	Kuda Sawarana	Pitawalayagama
Ihala Olidaluwa	Kumbukgahawela	Sembukattiya
Ihala Tambagalla	Maradankulama	Semairippuwa
Ihala Walahena	Maha Sawarana	Siyambalagaswela
Indigaswilla	Manakkulama	Welihena (portion outside
Indigodawela	Marakkala Sawarana	Chilaw Urban District Council limits)
Kadurugashe	Medagama	
Kakkapalliya	Pahalagama	
Kanuketiya	Pahala Olidaluwa	

7. **Bingiriya Division** comprising the following villages:—

Alutkurumulla	Mahagama	Puliyanckara
Atuwana	Meda Dambuwa	Ratmal-agare
Bingiriya	Medagama	Talgahawela
Dampitigama	Nankadawara	Tissawa-agare
Elapahala	Panirendawa	Uraliya
Hinagare	Punchi Wilattawa	Waldenigama
Karawita-agare	Puliyanckadawaka	Yoda-ela
Kokkawila		

8. **Madampe Division** comprising the following villages:—

Dalupotayagama	Egodagegama	Henepola
Dummalasuriya	Erunwila	Horakele
Duragama	Galahitiyawa	Ihalagama
Duragama-Kadawidiya	Galmuruwa	Irattakulama

Kachchakaduwa	Mugunuwatawana	Pikkulama Radagama
Kadawidiya	Pahala Dummalasuriya	Timbiriyaagaswela
Kudi-irippuwa	Pallakele	Udalawela
Mahabaddagama	Pattiyagama	Urahiya-agare
Marakkalagama	Patuwila	
Mellawa-agare	Pikkulama Govigama	

Pitigal Korale South.

9. **Yatakalam Pattu North Division** comprising the following villages:—

Adapparagama	Ihala Mahawewa	Pahala Hattiniya
Baradelpola	Iranawila	Pahala Koswadiya
Galamuna	Kolimaduwa	Pahala Mahawewa
Halagamagama	Kudawewa	Puruduwella
Halpanwila	Lunu-oya	Talwila
Himbutuwala	Marawila	Toduwawa North
Horagolla	Mattakotuwa	Toduwawa South
Ihala Hattiniya	Mattakotuwa Paduwa	Wiheha
Ihalakoswadiya	Meda Mahawewa	

10. **Yatakalam Pattu South Division** comprising the following villages:—

Bayira Irippuwa	Medagoda	Wandura Eba
Hewana	Muttibendiwila	Watugahamulla
Horakele	Pahala Talgasagare	Yatakalan
Ihala Talgasagare	Pahala Walahapitiya	
Ihala Walahapitiya	Panangoda	

11. **Medapalata East Division** comprising the following villages:—

Ambagahawadiya	Kuddetiyawa	Paluwelgala
Dunkannawa	Maningala	Pilakatumulla
Hinnogama	Mayilawa	Sandanangama
Ihala Kottaramulla	Mellakele	Tabbowa
Kachchirawa	Migahawela	Willarawadiya
Kalu-eba	Morakele	Wirahena
Kekulawadiya	Narawila	Yakdessawa
Kokwalamulla	Nattandiya	
Koswatta	Pahala Kottaramulla	

12. **Medapalata West Division** comprising the following villages:—

Dematapitiya	Lansigama	Mudukatuwa
Ihala Katuneriya	Mawila	Sirigampola

13. **Otarapalata Division** comprising the following villages:—

Badahelagama	Kahatawila	Mohottimulla
Bandirippuwa	Kaliyawadana	Morokkuliya
Bujjampola	Kaluachchimulla	Motemulla
Daluwela	Katukenda	Otara Tambarawila
Damunagara	Katukenda Durayagekotasa	Pitagare
Dankotuwa	Kebellawitagama	Pitakotuwa
Dikwela	Kirimetiya East	Potuwatawana
Dummalakotuwa	Kirimetiya West	Sendiriyamulla
Etiyawala	Kudawela	Singakkuliya
Galwaka	Lihiriyaagama	Tamarakkuliya
Godella	Lanuwila	Tulawela
Gonawila	Manatture	Wekade
Haldanduwana	Mawatagama	Yogiana
Hundirapola	Mellawa	
Jankurawela	Metikotuwa	

14. **Kammal Pattu Division** comprising the following villages:—

Aluttota	Kammala South	Pahala Katuneriya
Angampitiya	Kolinjadiya	Ranganmulla
Bolana	Kulamulla	Tambarawila
Bolawatta	Maguruwala	Toppotota
Boralesa	Mampitiya	Ulahitiyawa
Dombagahawatta	Mirissankotuwa	Wayikkal
Dummaladeniya East	Nanjundankare	Wennappuwa
Dummaladeniya West	Nayinamadama East	
Kammala North	Nayinamadama West	

NORTH-CENTRAL PROVINCE.

ANURADHAPURA DISTRICT.

Nuwaragam Palata.

1. Anuradhapura Town Division comprising the following villages :—

Alankulama	Pankuliya	Timbirikadawala
Bandara Bulankulama	Potanegama	Tissawewa
Basawakkulama	Puliyankulama	Toluwila
Nuwarawewa	Tammannewa	Town (Bazaar area)

2. Nuwaragam North Division comprising the following villages :—

Alankulama	Iluppankadawala	Pahala Diganegama
Alutgama	Iluppukulama	Pahalagama
Alutgama or Marakkala Palugollewa	Karambewa	Pahala Halmillakulama
Alutwewa	Karukkankulama	Pahala Hammillewa
Amane	Katukeliyawa (1B/Tp 8)	Pahala Kudawewa
Asirigama	Katukeliyawa (482)	Pahala Tibbotuwagama
Attikulama	Katukeliyawa (502)	Pahala Yalogama
Bellankadawala	Keppitiyawa	Pahiwalayagama
Dambagahawewa	Kirimetiyyawa	Palugama
Diwulwewa (in Galkadawala Tulana)	Kiwulekada	Palugaswewa
Diwulwewa (in Ratmale Peace Officer's Division)	Kokichchikulama	Palugaswewa or Rada Palugawewa
Dura Bulankulama	Korakahawewa	Pankuliya
Egodagama	Kudaehetuwewa	Parasangahawewa
Elapatgama	Kudagama (516)	Perimiyankulama
Elapatwewa	Kudagama (660)	Periya Kallanchiya
Elayapattuwa	Kuda Mankadawala	Potanegama
Eramuduwegama	Kuda Nelubewa	Puliyankulama (502)
Galayagama	Kuda Ratmale	Puliyankulama (747)
Galkadawala	Kunchikulama	Pusiyankulama
Galpottagama	Lolugaswewa	Puwarasankulama
Gambirigawewa	Madagallegama	Rada Palugaswewa or Palugaswewa
Haggomuwa	Madurupitigama	Ratmalagahawewa
Halmillakulama	Maha Bulankulama	Relapanawa
Halmillawetiya	Maha Ehetuwewa	Siyambalagaswewa (in Galkadawala Tulana)
Helambagaswewa	Maha Mankadawala	Siyambalagaswewa (in Nuwaragam Tulana)
Helambawewa	Maha Nelubewa	Siyambalewa
Hinguruwegama	Maha Ratmale	Talakolawewa
Hinnawewa	Maningamuwa	Tammannewa
Hunupolayagama	Marakkala Katukeliyawa	Timbiriyyagama
Ihala Anduwaketiyyawa	Marakkala Palugollewa or Alutgama	Tirappane
Ihala diganegama	Mawatawewa	Tissawewa
Ihala Halmillakulama	Medawachchiya	Udumbugala
Ihala Hammillewa	Meddumagama	Ulukkulama
Ihalakudamankadawala	Migahawewa (285)	Waduressagama
Ihalakudawewa	Migahawewa (652)	Wanniya Palugollewa
Ihalawewa	Miminnawatta	
Ikiriwewa	Moragahawala	
Ilandagahawewa	Moragollegama	
	Niyangama	
	Pahala Anduwaketiyyawa	

3. Nuwaragam South Division comprising the following villages :—

Acharigama (in Ihala Meda-gandahaya Tulana)	Ihala Talawa	Kudagama (in Pahala Meda-gandahaya Tulana)
Acharigama (in Pahala Meda-gandahaya Tulana)	Indigaspotana	Kudawewa
Akurana'yagama	Kadahatawewa	Kumbukgahawewa
Delnegama	Kaluarachchiyagama	Kumbukwewa
Dikwewa	Kaluwila	Kurunduwewa
Doranewa	Karagahawewa	Maha Bellankadawala
Eriyagama	Katugampolagama	Malwanegama
Galnewa	Kelegama	Medagama
Gambirigawewa	Kelekumbukwewa	Mehiellewa
Gonungama	Ketakale	Migassegama
Gurugama	Kiralogama	Mirihegama
Hangiliya	Kiriamunukole	Moragoda
Helambawewa	Kohombakadawala	Mudunnegama
Hidogama	Kongahawewa	Nambadawewa
Hinguruwewa	Kongollewa	Nelikulama
Hirigollegama	Kotawewa	Nikawewa
Ihala Indigaspotana	Kuda Bellankadawala	
	Kudagama (in Ihala Meda-gandahaya Tulana)	

Pahalagama	Pohorambiyagama	Taranewa
Pahala Talawa	Potuwagama	Tirappane
Pahalawewa (in Ihala Meda-gandahaya Tulana)	Rajapaksayagama	Turuwila
Pahalawewa (in Pahala Meda-gandahaya Tulana)	Ratmalagahawewa	Waragodayagama
Palugollegama	Siyambalawa	Watupolayagama
Pawakkulama	Solanwewa	Wetiya (208)
Payindikulama	Talakolawewa	Wetiya (312)
	Talawa Bazaar	Yalegama
	Tammanewa	

4. Eppawala Division comprising the following villages :—

Acharigama	Kadurugaswewa (in Elimeda Tulana)	Nallamudewa
Achiriyagama	Kadurugaswewa (in Kelegam Tulana)	Nambadewa
Aliyawetunawewa	Kaduruwewa	Nawagattegama
Alutwewa (198)	Kalundagama	Nikawewa
Alutwewa (386)	Kandakkulama	Pachchalawetiya
Ambagahawewa	Kandegama	Pahala Galtanwewa
Ambagaswewa	Kattiyawa	Pahala Hammillewa
Amunukole	Katugahagama	Pahala Siyambalewa
Amunuwetiya	Keditokkuwa	Pahala Taranagollewa
Angomuwa	Keleamunukole	Palugaswewa
Balagollagama	Kele Diwulwewa	Pantiyawa
Bopitigama	Kelegama	Pelawattegama
Brahanegama	Kiri Amunukole	Pissewa
Bulnawa	Kiwulpitiya	Pittumudiyawa
Dambatiyagama	Konittegama	Pottegama
Dangollegama	Konwewa	Puliyankulama
Degodaturawa	Konwewa-Kiriwelhinna	Radagama (in Kelegam Tulana)
Dematawewa	Konwewa or Waga Konwewa	Radagama (in Timbiriwe Tulana)
Dikwewa	Kudagama (in Elimeda Tulana)	Rajjalegama
Diwulegama	Kudagama (in Timbiriwe Tulana)	Rambawewa (217)
Dumbuluwagama	Kuda Ganewewa	Rambawewa (430)
Eliya Diwulwewa	Kuda Palugaswewa	Randenigama
Eppawala	Kuda Timbrikalla	Ratmalawetiya
Etawarawa	Kudawewa	Rotawewa (in Kelegam Tulana)
Galatanwewa	Kumbukkenda	Rotawewa (in Timbiriwe Tulana)
Galayagama	Kumbukwewa	Sangattewa
Galenbindunuwewa (in Kelegam Tulana)	Kurukeppitiyawa	Sirikkulama
Galenbindunuwewa (in Nambade Tulana)	Kuttikulama	Siyambalagaswewa
Gallewa	Lunuwegama	Siyambalewa
Galmaduwa	Lunuwewa	Tammannegama (in Kelegam Tulana)
Galwaduwegama	Maduruwagama	Tammannegama (in Nambade Tulana)
Getadiwula	Maha Ganewewa	Tammattewa
Hammillakulana	Maha Illuppallama	Tammuttegama
Hammillawetiya	Maha Palugaswewa	Telhiriyawa
Henapolayagama	Maha Timbrikalla	Thoduttukattiyawewa
Henparapuwagama	Makulwewa	Timbiriwewa (in Kelegam Tulana)
Horombuwagama	Maradankadawala	Timbiriwewa (in Timbiriwe Tulana)
Hurigaswewa	Mawatagama	Timmagama
Ihalagaltanwewa	Mawatawewa	Tumbulegama
Ihalagama (in Elimeda Tulana)	Mayilewa	Uhumigama
Ihalagama (in Nambade Tulana)	Medagama	Viharewewa
Ihala Hammillewa	Medawewa	Waga Konwewa or Konwewa
Ihala Taranagollewa	Medenikalla	Wambotuwagama
Ihalawewa (in Elimeda Tulana)	Mediyawa	Wirawewa
Ihalawewa (in Nambade Tulana)	Migahagama	Yakallagama
Ikiriwewa	Migassegama	
Ipalogama	Millagahawewa	
Iriyanewa	Musalpitiya	
Kadigawa	Nallachchiya	
Kadurugahawewa		

5. Ambagahawewa Division comprising the following villages :—

Adampane	Diwulgahawewa	Galahitiyawa
Ambagahawewa	Dunumadalewa	Galkadawala
Andarawewa	Ehetuwagama	Galpadiyewa
Badahelagama	Elapatgama	Habawewa
Bellankalla	Etallewa	Hammillakallawewa
Bogahawewa	Etawewa	Handa Walpolagama
Dangollewa	Etpantiya	

Helambewa	Kiri Amunukole	Pahalagama
Hinadutuwewa	Kirimetiyyawa	Pahala Kongasdigiliya
Horuwila	Kohombawewa	Pahala Maragahawewa
Hunuwilagama	Kokunnewa	Palugasdigiliya
Ihala Andarawewa	Kondigiliya	Panikkankulama
Ihala Galkiriyagama	Kuda Aliyawiddawewa	Panwewa
Ihalagama (in Moragolla Kadawat Tulana)	Kuda Ittikulama	Periyannakalla
Ihalagama (in Wilachchiya Tulana)	Kuda Nikawewa	Radagama
Ihala Kongasdigiliya	Kudawewa	Ranorewa
Ihala Maragahawewa	Kukulkatuwa	Ratmalawetiya
Ihalawewa	Labugama	Relapanawewa
Ikiriwewa	Lindawewa	Rukadawewa
Indiwewa	Lindawewa Bazaar	Sinharagama
Iramiyankulama	Lokahettiyagama	Sinnakulama
Ittikulama	Maha Aliyawiddawewa	Siwalapitiya
Kabellapinuwewa	Maha Diwulwewa	Suriyadamana
Kadurupitiya (in Andarawe Tulana)	Maha Puliyan kulama	Talgaswewa (in Moragolla Kadawat Tulana)
Kadurupitiya (in Wilachchiya Tulana)	Mardenigama	Talgaswewa (in Wilachchiya Tulana)
Kalundegama	Munasingama	Tambiyawa
Kanduwewa	Muwawembuwa	Tammannawa
Kattambu wewa	Nambadadigiliya	Timbiriwewa
Katukeliyawa (in Andarawe Tulana)	Nambadamaduwa	Undubodayagama
Katukeliyawa (in Moragolla Kadawat Tulana)	Nambendiwewa	Wahademuwewa
Katumulgama	Nelugollewa	Walanteluwewa
Katupatwewa	Nitulagama	Walpolagama
Katu Puliyan kulama	Niwandanagama	Wannakulama
Kele Ikiriwewa	Nochchikulama	Wanniya Helembewa
Kendogama	Nochchiyagama	Weheragala
	Nochchiyagama Bazaar	Weliyawa
	Nugagahawewa	Wirasole
	Olupanduruwewa	
	Oyamaduwa	
	Pahala Andaradigiliya	
	Pahala Galkiriyagama	

6. Metikewa Division comprising the following villages :—

Acharigama	Ihalawewa (in Ihala Kelegam Tulana)	Pahala Hammillewa
Ambagahagama	Ihalawewa (in Pahala Kelegam Tulana)	Pahala Keditokkuwa
Amunukole	Ipologama	Pahala Wetiyyawa
Andarawewa or Welhenewewa	Karambewa	Pahamunegama
Badahela Ranorewa	Kiwulegama	Palugahawewa
Bellankalla	Kongahagama	Palugama
Bendapuwewa or Elapatwewa	Kudabilbewa	Palu Hiriyalegama
Diwulwewa	Kuda Miwabendiwewa	Panankanniya
Dombawalagama	Kumbukgahawewa	Pansalewewa
Dunudambu wewa	Kumbukgehewa	Panwewa
Dunupotagama	Mahabilbewa	Potanegama
Elapatwewa	Marakkayagama	Rambawewa
Elapatwewa or Bendapuwewa	Metikewa	Siyambalahagama
Erunkuttukulama	Migahawewa	Siyambalagama
Galewewa	Narangaswewa	Tammannegama
Guruwetiyyawa or Ihalawetiyyawa	Nawakkulama	Tammannawa
Hammillakulama	Nekattegama	Tanu wagama
Hiriyalegama	Neliyagama	Wambatuwagama
Ihala Keditokkuwa	Nelagama	Welhenewewa or Andarawewa
Ihala Tamannawa	Neluntottama	Weragala
Ihalawetiyyawa or Guruwetiyyawa	Oluwewa	
	Ottappuwe Galatabendiwewa	

7. Kende West Division comprising the following villages :—

Ambagahawewa	Gonewa	Kanadarawa
Andiyankulama	Harakweldamana	Kannattiya
Anduwaketiyawa	Horowtibbewewa	Karambe
Bandara Puliyan kulama	Ichchankulama	Kattamankulama
Bellankadawala	Ihala Kotiyawa	Katugampola
Bogaswewa	Ikirigollewa	Katukeliyawa
Buddhannegama	Iluppankadawala	Katu Puliyan kulama
Dambu wewa	Kabaragoyawewa	Kekirigodayagama
Diwulwewa	Kadahatawewa	Kolibendewa
Elapatwewa (458)	Kadurugasdamana	Konwewa
Elapatwewa (471)	Kalawellapotana	
Galgedamana	Kammalakkulama	

Kopakulama	Maradankulama	Puwasankulama
Kuda Bellankadawala	Medagama	Rambewa
Kuda Dunnabindunuwewa	Minhettigama	Rambewa Bazaar
Kudagama (in Ihalawew Tulana)	Nallapambukulama	Ratmalagahawewa
Kudagama (132) } (in Pahala- Kudagama (136) } wew Kudagama (452) } Tulana)	Nambadagaswewa	Ratmale
Kuda Kanugahawewa	Nikawewa (in Ihalawew Tulana)	Sangilikulama
Kuda Magurahitiyawa	Nikawewa (in Pahalawew Tulana)	Sirukkulama
Kudawewa (in Pahalawew Tulana)	Nuwarawewa	Siyambalagaswewa (124)
Kulankulama	Pahalagama (149)	Siyambalagaswewa (127)
Kumbukgollewa (137)	Pahalagama (168)	Tammanne-elawaka
Kumbukgollewa (535)	Pahalagama (178)	Tammannawa
Kumbukwewa	Pahala Kotiyawa	Tannayankulama
Kunchikulama	Pahala Magurahitiyawa	Tarankonde
Kurundankulama	Pallankulama	Teppankulama
Magurahitiyawa	Palukandewewa	Tillangala
Maha Dunnabindunuwewa	Palukumburagama	Tulaweliya
Maha Galkadawala	Pandiyanka dawala	Ukkulankulama
Mahakanugahawewa	Paragoda Diwulwewa	Ulpatgama
Mahawewa	Parasangehewa	Undiyagama
Malamiriyagama	Parasanwewa	Waduwewa
Mankadawala	Polagewila	Wahamalgollewa
	Pudukkulama	Walakkandawala
	Puleliya	Weragala
		Wirasole (in Pahala wew Tulana)

8. Kende East Division comprising the following villages :—

Aliyawetunuwewa	Kahatagahawewa	Palu Gonumeriyawa
Alutgama (in Ihala Kende Tulana)	Kallanchiya	Penikewa
Alutgama (in Pahala Kende Tulana)	Kapiriggama	Pihimbiyagollewa
Aluwaketuwala	Karuwalagaswewa	Pinogama
Ambagahawewa	Katukeliyawa	Poradutugama
Andaragollewa	Kendewa	Puhudiwula
Andarawewa	Kiriketipotana	Puliyankulama (in Ihala Kende Tulana)
Balahondawewa	Kirimetiwala	Puliyankulama (in Pahala Kende Tulana)
Bandara Ikrigollewa	Kirimetiyawa	Rotawewa
Bandara Ratmale	Kokatiyagollewa	Siyambalagaswewa
Diwulgahawewa	Kolibendewa	Talakolawewa
Dunwattegama	Konakumbukwewa	Talgahawewa
Ehetuwagama	Kongollewa	Tamara Hammillewa
Elapatgama or Kudagama	Kuda Galkandegama	Tambalagollewa
Galkadawala	Kudagama	Taranagollewa
Galkandegama	Kudagama or Elapatgama	Timbiriwewa
Gallewa	Kuda Puhudiwula	Urapinuwewa
Galwiragollewa	Kudawewa (in Ihala Kende Tulana)	Walahahengunawewa
Gangurannepataha	Kudawewa (559) } (In Pahala Kudawewa (597) } Kende Tulana	Walaswewa
Ginikatuwewa		Wanduragaswewa
Gonapetiyawa	Kulankattiwewa	Weddewa
Gonewa	Lolugaswewa	Welewa
Hakuruketiyawa	Mayilagammana	Weliwewa
Hammillewa	Messalewa	Wewelketiya
Horonbindunugama	Miwamalewa	Wirasole (in Pahala Kende Tulana)
Ihalagama	Munamalgahawewa	Yakadadutuwwewa
Ihalakolongaswewa	Nekatunuwewa	
Ihala Kudagama	Oyagama	
Ilakkama	Pahala Kolongaswewa	
Kadiyawa	Pahalakudagama	

9. Kanadara West Division comprising the following villages :—

Ambagahawala	Ihala-Hammillewa	Kattambuwwagama
Attikulama	Ihala Karambankulama	Katukeliyawa
Aturuwela	Ihala Potana	Katupota
Bandiyalankulama	Ihala Walawachchiya	Kawarakkulama
Etawetunuwewa	Ihalawewa	Kayipitiyawa
Galenbindunuwewa	Iluppakanniya	Kidagala
Galkulama	Indigollewa	Kidapolagama
Galmaaduwa	Ittikattiya	Kirikkulama
Gnanikulama	Kahapatwilagama	Kirimetiyawa
Hammillewa (14)	Kaluwaragaswewa	Kombichchikulama
Hammillewa (253)	Kanadarawa	Konwegama
Ichchankulama	Karadikkulama	Kottamankulama
Ihalagama	Kasamaduwa	Kuda Kalattewa

Kuda Kirindegama	Mudirippuwa	Pudukkulama
Kuda Nelunkulama	Nachchaduwa Golu Maradan-	Rambewa
Kuda Nochchikulama	kulama	Sattambikulama
Kuda Paladikulama	Nachchaduwa Palayakulama	Sippukulama
Kuda Wannanmaduwa	Nambadegama	Siyambalagaswewa
Kudawewa (28)	Nelunkanniya	Surukkulama
Kudawewa (251)	Netiyagama	Tammannekulama
Kunu Uragama	Nilatapattiya (new)	Tammannewa (in Elimeda
Kurunjankulama	Nitulgehewa	Tulana)
Madawalagama	Niwitigama	Tammannewa (21) } inKandu
Maha Kalattewa	Pahala Hammillewa	Tammannewa(266) } Tulana
Maha Nelunkulama	Pahala Karambankulama	Taranagollewa
Maha Nochchikulama	Pahala Potana	Tariyankulama
Maha Paladikulama	Pahala Walawachchiya	Tirappane
Maha Wannanmaduwa	Palayakulama	Ulpawewa
Mankulama	Pallankulama	Unagaswewa
Maradankadawala	Palugaswewa	Wanniyankulama
Marasingama	Paluwewa	Welankulama
Mayilagaswewa	Panichakalla	Wellaragama
Medawewa	Polambiyagama	Wellemorana
Mihintale	Ponimankulama	Weruppankulama
Mihintale Bazaar	Ponnawarankulama	Yahalegama
Mudirippu	Potupitiyagama	

10. Kanadara East Division comprising the following villages :—

Andaragollewa	Ketakelewa	Potanegama
Betkewa	Kokmaduwa	Punchi Hammillewa
Bokalawewa	Kuda Kapirigama	Rampatwila
Diwulwewa	Kukulewa	Rampatwila Bazaar
Ellewewa	Kunu Uragama	Ratmale
Gangurewa	Lulnewa	Rotapokuna
Hettikattiya	Mekichchawa	Sandigewewa
Kahatagollewa	Moragahawala	Tihogama
Katukeliyawa (749)	Nekatonuwewa	
Katukeliyawa (754)		

11. Kadawat East Division comprising the following vilages :—

Alut Hammillewa	Kanugehewa	Moragassegama
Angunachchiya	Karambankulama	Moragoda
Awugahawewa	Karapikkada	Muwaetagama
Dachchidamana	Katuhagama	Nambadawila
Dikwewa	Katukeliyawa (49)	Nekatikongollewa
Diwulgaskada	Katukeliyawa (643)	Nelugollakada
Diwulgawewa (in Alut	Kidagalegama	Nelugollewa
Kadawat Tulana)	Kirigollewa	Nikawewa
Diwulgawewa (in Kandu	Kirimetiya	Pahala Galkandegama
Tulana)	Kokpetiyawa	Pahalagama
Duminnegama	Kongaskada	Pahala Kumbukwewa or
Dura Dachchidamana	Kongollewa (423)	Kalu Kumbukwewa
Dutuwwewa	Kongollewa (577)	Pahala Tammannewa
Ekirikanda	Kongollewa (622)	Pahalawewa
Elapatgama	Kudagama (50)	Palukandewa
Etakada	Kudagama (51)	Pandiggama
Etambagaskada	Kudagama (565)	Parana Hammillewa
Etawiragollewa	Kudagama (640)	Peddagama
Galegama	Kuda Hammillewa	Petta-Ulpota or Ulpota
Galenbindunuwwewa	Kuda Medawachchiya	Puhudiwula
Gallelegama	Kuda Migaskada	Rambewa
Girakettewa	Kuda Rambewa	Rambewa Galkandegama
Gurukandegama	Kudawewa	Randenigama
Hali Galkadawala	Kuratiyawa	Relapanawa
Hali Kumbukgollewa	Lenagama	Sangilikanadarawa
Hali Puhudiwula	Lindawewa	Semewa
Helambagaswewa	Lolugaswewa	Sippewa
Hirallugama	Lunupehichchawa	Taranagollewa
Ihala Galkandegama	Mahadiwulwewa	Timbiriwewa
Ihala Tammannewa	Maha Kudawewa	Ulpota or Petta-ulpota
Ihalawewa	Maha Kumbukgollewa	Unagaswewa
Isenbessewa	Mayilagaswewa	Wadiwewa
Kadawatgama	Medawachchiya	Walketuwwewa
Kalukumbukwewa or Pahala	Medawachchiya Bazaar	Watarekewa
Kumbukwewa	Mekichchawa	
Kanadara Diwulwewa	Minhettigama	

12. Kadawat West Division comprising the following villages :—

Anekattiya	Kuda Kongaskada	Nambadagaswewa
Bulattikulama	Kuda Kumbukgollewa	Nawakkulama
Dangollewa	Kuda Palugollewa	Palugollewa
Diwulwewa	Kuda Puliyankulama	Pansalagama
Dunwattagama	Kuda Punewa	Periyakulama
Galkandagama	Kuda Siyambalagaskada	Puhudiwula
Ihalagama	Kuda Walpolu	Pulutumankulama
Ilakkawiddawewa	Kulikkada	Punewa
Irambakkulama	Lindahitidamana	Punewa Bazaar
Kadawatgama	Magurahitikadawala	Punewa Kudapalugollewa
Karagaswewa	Mahagalkadawala	Rilakadawala
Katukeliyawa	Maha Hapumalgollewa	Siyambalagaswewa
Kelegama	Maha Kongaskada	Tammannekulama
Kelepalugollewa	Maha Kumbukwewa	Walahamalewa
Kidawarankulama	Maha Siyambalagaskada	Walpolu
Kohombagaswewa	Marakkala Hammillewa	Wannangala
Konakumbukgollewa	Medagama	Weditibbagala
Kongollewa	Migahawewa	Wiralmurippuwa
Korakehewa	Nagadaranewa	Yakawewa
Kuda Hapumalgollewa	Nagamayagama	

Hurulu Palata.

13. Kalpe East Division comprising the following villages :—

Amunuwetiya	Kohombagaskada	Palugaswewa
Dachchi Hammillewa	Kudagama	Panwewa
Diyamayilagahawewa	Kuda Wewelkadawala	Paradehiyakada
Elapatwewa	Kulumiwakada	Paragahaulpota
Elawissagoda	Lewapanikkiyawa	Puhudiwula
Galenbindunuwewa	Maha Hammillewa	Puhulewewa
Galhoruwewa	Mahawewa	Puliyankulama
Gammahegawewa	Maradankadawala	Rada Hammillewa
Gurupaswewa	Maragahadigiliya	Rambawewa
Hettiyewa	Marakkala Hammillewa or	Rambewa
Horowupotana	Ihala Hammillewa	Relapanawa
Horowupotana Bazaar	Medagama	Rilawiddawewa
Ihala Angunachchiya	Mekichchawa	Ritigahawewa
Ihala Elikimbulagala	Morakewa	Siyambalewa
Ihalagama	Morawewa	Talgahapotana
Ihala Hammillewa or Marak-	Motagonewa	Timbiriattawala
kala Hammillewa	Mukkarewa	Timbiriwewa
Ihala Kudapattiya	Nambadawewa	Tirappankadawala
Ihala Kumbukgollewa	Nelugollewa	Tittaweldigiliya
Italwetunuwewa	Olugaskada	Ulpawewa
Kakulbendidigiliya	Olugaskadawala	Wadigawewa
Kalpe	Pahala Angunachchiya	Welenewewa
Katuwaragalewa	Pahala Elikimbulagala	Welimapotana
Kiribbewa	Pahala Kudapattiya	Wiluwewa
Kiwulekada	Pahala Kumbukgollewa	Wirandagollewa

14. Kalpe West Division comprising the following villages :—

Alutwewa	Kadurugaskada	Pandita Etawetunawewa or
Amunewewa or Bandara	Karuwalagaswewa	Badahela Etawetunawewa
Amuna	Kayangollewa	Petiyannekada
Badahela Etawetunuwewa or	Kelewa	Rasnakawewa
Pandita Etawetunuwewa	Kirigollewa	Rate Etawetunuwewa or
Bandara Amuna or Amunewewa	Kirigollewa-Etawiragollewa	Etawetunuwewa
Bogahawila	Kumbukwewa	Ratmalagahawewa
Diwulwewa	Kumbukwewa Kudagama	Ratmalagahawewa Bazaar
Etawetunuwewa or Rate Eta-	Madugehewa	Ratmalagahawewa-Kudagama
wetunuwewa	Mahawewelkadawala	Siyambalagaswewa
Etawiragollewa	Migahakada	Siyambalewa
Etawiragollewa-Kudagama	Nelugollakada	Taranagollewa
Gonumeruwewa	Nikawewa	Ulpawewa
Hendegama	Nikawewa-Kudagama	Walawahiddawewa
Italwetunuwewa	Palippotana	Wiluwewa
Kadadekawewa	Paluketuwewa	

15. **Kunchuttu East Division** comprising the following villages :—

Alutgama or Aluthammillewa	Kahatagollewa	Pattewa
Amunugalewa	Kalawediwulpota	Punchi Hammillewa
Andiyagala	Kohombagaswewa	Rambakepuwewa
Bagehewa	Kuda Nambadawewa	Rambewa
Bandara-Ulpota	Kurullanneulpota	Sinhala Etawirawewa
Dikwewa	Lewapanikkiyawa	Sinhayaulpota
Dunukeyiyaulpota	Mahakatuwaragalewa	Siyambalagaswewa
Elapatwewa	Manakanda	Siyambalewa
Galawewa	Marakkala-Etawirawewa	Talgahawewa
Galkadawala	Mawatawewa	Tammannewa
Gallewa	Morakewa	Tittagonewa
Gambirigaswewa	Mudakanda	Walaskunuwewa
Henketugama	Nambadawewa	
Herat Hammillewa	Olugaskada	
Iripinnuwewa	Pahala Herat Hammillewa	

16. **Kunchuttu West Division** comprising the following villages :—

Dikwewa	Kanugahaulpota <i>alias</i> Kanu-	Olugaskada
Dutuwwewa	gehewakele Puliyanukulama	Pahala Puliyanukulama
Elapatwewa	Kolibandewa	Palu Puliyanukulama
Gallewa	Kongollewa	Panellewa
Guru Hammillewa	Kuda Dutuwewa	Puliyanukulama
Hammillawetiya	Kuda Katuwaragalewa	Tittawekada
Hammillawetiya or Bandara	Kuda Relapanawa	Usgollewa-Ihalagama
Hammillawetiya	Kunchuttuwa	Usgollewa-Pahalagama
Ihalawewa	Mahanetiyyawa	Vihare Hammillewa
Indigollewa	Maha Relapanawa	Yakawewa
Italwidawewa	Medawewa	
Kadugala	Nikawewa	

17. **Kumbukwe Tulana Division** comprising the following villages :—

Appuwewa	Kebetigollewa	Pahala Tammannewa
Ayiyatigewewa	Kebetigollewa Bazaar	Potewa
Damunugollewa	Kiriketuwewa	Puliyanukulama
Ellewewa	Kirimetiyyawa	Relapanawa
Galkadawala	Kiwulekada	Ratmalawetiya
Gonuhaddanawa	Kohombagaswewa (C 25/6)	Tikiriwendewa
Gonuhaddanawakudagama	Kohombagaswewa (C 25/16)	Tikiri Siyambalewa
Gonumeriyawa	Kolibandewa	Timbiriwewa
Handagala	Lolugaswewa	Udangawa
Hendegama	Lunuatulewa	Ulpota
Ihala Tammannewa	Makandurugollewa	Wattewewa
Ikirigollewa	Migahawewa	Wattewewa Kudagama
Katukeliyawa	Nikawewa	Welikikiligewewa

18. **Mahapotana Division** comprising the following villages :—

Alutwewa	Kimbulpetiyawa	Olugollewa
Ambagahawewa	Kirimeti-Konwewa	Pandarellawa
Anaolondewa	Kokebe	Panwella
Bambarahela	Komarikawala	Parangiyawadiya
Bandara-Kumbukwewa	Konwewa	Pattilapuwewa
Bellankadawala	Kuda Hammillewa or Demala	Puliyankadawala
Brahakmanawewa	Hammillewa	Punchi Hammillewa
Dambagolla	Kumbukgollewa	Rambapotana
Deketipotana	Kumbukwewa (in Maha-	Ratmalagahawewa
Demala Hammillewa or Kuda	potana East Tulana)	Ratmale
Hammillewa	Kumbukwewa (in Maha-	Serunewa
Dematawewa	potana West Tulana)	Siyambalawa
Diwulwewa	Kurunduwewa	Talokolawewa
Diyatittawewa	Madawachchiya	Talapatkulama
Ellepotana	Maha Kirimetiyyawa	Talattewa
Etaurulewa	Mahapotana	Tikkanpotana
Galenbindunuwewa	Mihondanewa	Timbiriwewa
Galkandewa	Miminnawala	Tonigala
Hettuwewa	Mukiriyyawa	Usgallewa
Ihalagama	Nabadawewa	Wahagahapuwewa
Kammalbendiwewa	Nagollewa	Walahiddawewa
Katupotana	Nambakada	Warapotana
Katuwarawewa	Nelugollekada	Weligollewa
Keddutuwewa	Nikawewa	Wessiyaddewa

19. Dutuwe Tulana Division comprising the following villages :—

Aliyakada	Ihala Diwulwewa	Pahala Diwulwewa
Ambagaswewa	Kapugollewa	Palugaswewa
Anaolondewa	Kuda Ambagaswewa	Pattewa
Bandara-Hammillewa	Kuda Kapugollewa	Puliyankulama
Dunwattagama	Kuda Wagollakada	Tamarawewa
Dutuwewa	Kunchikulama	Wagollakada
Elapatwewa	Maradanmaduwa	Wirasole
Galahitiyagama	Migaskada	

20. Uddiyankulama North Division comprising the following villages :—

Ambagahawewa (in Alutgan Tulana)	Konwewa (Alutgan Tulana)	Nikawewa (in Alutgan Tulana)
Ambagahawewa (in Megoda Medalassa Tulana)	Konwewa (in Megoda Medalassa Tulana)	Nikawewa (in Megoda Medalassa Tulana)
Borawewa	Kuda Himbutugollewa	Pahala Kanhidigama
Dematawewa	Kuda Kelegama	Pahala Kayinattama
Digan Hammillewa	Kuda Kiribbewa	Pahala Olugollewa
Elapatgama	Kuda Messalewa	Paluketuwewa
Elapatwewa (in Alutgan Tulana)	Kulu Miwakkada	Pambattiyagama
Elapatwewa (in Megoda Medalassa Tulana)	Kumbukwewa	Panikkiya Nayakapuwewa or Nayakapuwewa
Galkandagama	Kurapayiyawa	Puhudiwula
Ichchankulama	Maha Himbutugollewa	Siyambalewa
Ihalagama	Maha Kelegama	Tammannagoda
Ihala Kanhidigama	Maha Kiribbewa	Tammannegama
Ihala Kayinattama	Maha Messalewa	Taranagollewa
Kahatagasdigiliya	Mayilgaswewa	Tulukkaragama
Kahatagasdigiliya Bazaar	Mekichchewa	Usgallewa
Kaluwaragaswewa	Migahadigiliya	Wambutuwagama
Karakolawewa	Nayakapuwewa or Panikkiya Nayakapuwewa	Watarakwewa
	Nelugollakada	

21. Uddiyankulama South Division comprising the following villages :—

Alut Diwulwewa or Diwulwewa	Ilukbodayagama	Nitulgollewa
Aswayabendiwewa	Ilukwewa	Pahala Nittewa
Dahanekwewa	Indigollewa	Palugollewagama
Dambagollewa	Kannimaduwa	Puliyankulama (in Egoda Medalassa Tulana)
Diwulwewa or Alut Diwulwewa	Karuwalagaswewa	Puliyankulama (in Uddiyankulama Tulana)
Dutuwewa	Kawarakkulama	Puswellagama
Elapatwewa	Kelekumbukwewa	Siwalakulama
Ellewewa	Kokewa	Tamarakulama
Galenbindunuwewa	Kolongaswewa	Tammannagama
Galwaduwagama	Kongollewa	Taranagollewa
Getalewa	Kuda Galenbindunuwewa	Todamaduwewa
Gomarayankadawala	Kumbukwewa	Uddiyankulama
Ihalagama (in Egoda Medalassa Tulana)	Kunugonewa	Utpatgama
Ihalagama (in Uddiyankulama Tulana)	Mahawalayagama	Wannankulama
	Manankattiya	Welenwewa
	Muriyakadawala	Wembuwewa
	Nelunwewa	
	Nirawewa	

22. Ulagalla South Division comprising the following villages :—

Alagollewa	Kattamurichchana	Rada Rambewa
Alittana	Katu Puliyankulama	Timbirikadawala
Aminichchiya	Labunoruwa	Tinipitigama
Banunugama	Manakkulama	Tirappane
Diwulwewa	Manampediyaagama	Tirappane Bazaar
Hammillewa	Miwellewa	Tittayagama
Ihala Ambatale	Moragoda	Torankulama
Ihala Sandanankulama	Muriyakadawala	Ulagalla
Indiwewa	Obadayagama	Uttupitiya
Ittikattiya	Pahala Ambatale	Wagayakulama
Karambegama	Pahala Sandanankulama	Wannanmaduwa
Karambewa	Pandita Rambewa	

23. Ulagalla North Division comprising the following villages :—

Alutabendawewa	Katukeliyawa	Pandiyankulama (new)
Alutgama	Konwewa (F 10/29)	Payirimaduwa
Demategama	Konwewa (F 10/50)	Perimiyankulama
Galapitawewa	Kuda Kanumulla	Periyakulama
Galkulama Bazaar	Kudawewa (in Nachcha	Puliyankulama (in Nachcha
Getalagama	Tulana)	Tulana)
Gnanikulama	Kudawewa (in Wew Tulana)	Puliyankulama (in Wew
Golu Maradankulama (old)	Kunchikulama	Tulana)
Gulupettawewa	Kurundankulama	Sandanankuttigama
Haba Kudawewa	Kusawa (new)	Sellettumaduwa
Hammillakulama	Kuttikulama	Sembukulama
Hin Mawatawewa	Marakulama	Siyambalewa
Ihala Galkulama	Mawatawewa	Solayankulama
Ihala Hinguruwewa	Muriyakadawala	Todamaduwa
Ihala Kongaswewa	Nachhaduwa	Uttimaduwa
Ihalawewa	Orukmankulama	Wannankulama
Kadurugaspiya	Padiketuwewa	Wellamudawa
Karuwalagaswewa (F 14/4)	Pahala Galkulama	Wettankulama
Karuwalagaswewa (F 9/40)	Pahala Kongaswewa	Wirappudikulama
Karuwalagaswewa (F 9/64)	Palayakulama (old)	

24. Matombuwa North Division comprising the following villages :—

Aliyawetunuwewa	Ihala Rambewa	Maha Rambewa
Amunukole	Ilachchankulama	Maradankadawala
Bendiwewa	Iuppukanniya	Marikarayagama
Dambagahaulpota	Indigaswewa	Migahapattiya
Dambulleagama	Kaluebe	Moragoda
Eppawala	Karambegama	Nawakkulama
Gambirigaswewa	Karambewa	Nikagahawewa
Gomawewa	Katukeliyawa	Nikawewa
Haba Diwulwewa	Kawarakkulama	Padikaramaduwa
Hammillewa	Kirawanaulpota	Palugollegama
Hurulla (in Egodawew	Kiryagaswewa	Pangurugaswewa
Tulana)	Konwewa	Pusdiwulwewa
Hurulla (in Megodawew	Kowankulama	Siyambaladamana
Tulana)	Madawala	Telhawadiyawa
Ibbigewewa	Maha Diwulwewa	Udakadawalagama
Ihala Madawala	Maha Migaswewa	Yakalla

25. Matombuwa South Division comprising the following villages :—

Dambagollegama	Kokatiyagolla	Rotawewa
Demunnewa	Kudagama	Sendiriyagama
Galapitagala	Kuda Migaswewa	Siyambalagaswewa (847)
Galkadawala	Kumbukwewa	Siyambalagaswewa (1167)
Habarane	Nika Atugama	Timbalawa
Habarane Bazaar	Pahalagama	Udakadawala
Hiriwadunna	Palugaswewa	Ulpota
Horiwila	Palugollegama	Wayaulpota
Kapugama	Puwakpitiya	Weragala
Kelewa	Rambewa	Yaka-andagaswewa

Kalagam Palata.

26. Undurawa Division comprising the following villages :—

Aliyamalagala	Gallenawatta	Kodikaragama
Alutwewa	Gonadeniyagama	Kuda Daniya
Ambagaswewa	Gurunnehele Ulpota	Kudagama
Aswedduma	Hammillewa	Kuda Hettiyawa
Balaluwewa	Helambagaswewa	Kuda Indigollewa
Bamunugama	Helambawewa	Kuriyagama
Damanewewa	Horapola	Lokunadagama
Dambewatawana	Horapola Ihawewa	Maha Hettiyawa
Daniyagama	Ihala Ulpota	Maha Indigollewa
Dennewa	Kadadekawewa	Medagama
Dikkenewa	Kadurugaswewa	Mirihepitiyagama
Dikwennepotana	Kahambiliyawatawana	Moragollegama
Dikwewa	Karawilagala	Nankuriyagama
Galketiayagama	Katukeliyawa	Nanwattagama
Galkiriyagama	Kawatawa	Nelliyagama

Pahalagama	Talakolawewa	Walpalugama
Pahaminiyagama	Ulpotagama	Wattegama
Pinawa	Ulpotegama	Wedenegama
Radagamawatta	Unagollewa	Wirandawatawana
Sakalasuriyagama	Undurawa	
Siyambalewa	Undurawa Hammillewa	

27. Kiralawa East Division comprising the following villages :—

Abakolawala	Hudaliyagama	Madatugama Bazaar
Achari Madatugama	Ihala Bakmigahaulpota	Madukandewewa
Anaketawewa	Ihalagama	Mayilagaswewa
Aswedduma	Ihala Kitulhitiyawa	Moragaswewa
Bakmigahaulpota	Kadandugama	Murungahitikanda
Bandarapotana	Kalugallegama	Naragaswewa
Barawawila	Kanadeniyagama	Nekattagama
Batalawatta	Katupattegama	Nelbegama
Batuwewa	Kayinapataha	Pahala Bulagala
Bogahawewa	Kehelwatta	Pahala Madatugama
Debaragoda	Kele Halmillawewa or Hal-	Pahala Nidigama
Dehippawa	millawewa	Panditayagama
Dunumadalawa	Kiralawa	Pangurugahagama
Galketimulla	Kirimetiagama	Petibadagama
Giranegama	Kitulhitiyawa	Pubbogama
Halmillawewa or Kele Hal-	Kodikaragama	Ranawa
millawewa	Konpolayagama	Teladinnanwewa
Hewaratennegama	Koralayagama	Timbiriwala
Hinguruwelipitiya	Kotagala	Uda Nidigama

28. Kiralawa West Division comprising the following villages :—

Andiyagala	Kapuwagama	Pahala Dampelessa
Aramandakotuwa	Kattakaduwa	Pahala Ketigana-ela
Bakmigahaulpota	Kirindiwatta	Palugaswewa
Bogahapattuwa	Kolabunnagama	Parawahagama
Bopitiyagama	Kolabunnegama	Patakarayagama
Budugehinna	Kolongaswewa	Pelbendiyawa
Bulugahawewa	Konaragama	Rambewa (in Kahaluparawa
Dematagolleagama	Kudagama	Tulana)
Diganegama	Kuda Hammillewa	Rambewa (in Medalassa
Dikwennewa	Kuda Urulewa	Tulana)
Divulwewa	Kudawela	Ratmalewa
Ellewewa	Kudawewa	Ratrambewa
Enderagala	Maha Urulewa	Udangagama
Gambirigaswewa	Manakete	Ulpatwewa (1041) {
Hinguruwewa	Manamperigama	Ulpatwewa (1063) {
Ihala Dampelessa	Manerawa	Ulpatwewa (1021) (in Meda-
Ihala Ketigana-ela	Marasinha Hammillewa	lassa Tulana)
Ikiripotana	Migaswewa	Uthuruwadunna wa
Ipulwehera	Millagoda	Wambatuwewa
Kadurumune	Mirihampitigama	Watagala
Kahalla	Miwewa	Weheragama
Kalahu Ulpota	Moragodayagama	Weralagala
Kaluarachchiyagama	Nikgollewa	
Kannapolagama	Ohomigama	

29. Negampaha Division comprising the following villages :—

Achirigama	Handungama	Kattaragama
Alutwewa	Helambewa	Kettamuniyagama
Amunugama (in Galegoda	Hiripitiyawa	Kombadayagama
Kandu Tulana)	Hunupolagama	Kuda Galmediyawa
Amunugama (in Kelegam	Hurigaswewa	Kuda Galnewa
Tulana)	Ihala Bulnewa	Kuda Ottepahuwa
Amunuwetiya	Ihala Galatabendiwewa	Kumbukwewa
Appukkuttigama	Ihalagama	Kuratiyawa
Awukana Vihara	Ihala Habarawatta	Kuruwihena
Dehelgamuwa	Ihala Kalankuttiya	Madatungama
Diyabetiyagama	Ihala Palugollewa	Madawachchiya
Galegoda Kumbukwewa	Ihala Timbirigaswewa	Maha Galnewa
Galkandegama	Indigolleagama	Maha Ottepahuwa
Gallena Vihare	Kallanchiya	Maha Wattegama
Galmediyawa	Kandegama	Midellewa
Giranegama	Kandulegama	Migaswewa
Haliyagama	Kandulugamuwa	Molegama

Mulanatuwa	Pahala Kalankuttiya	Usgala
Musnawa	Pahala Palugollewa	Walaswewa
Negama	Palagantana	Walpalugama
Negama Railway Halt	Sakalasureiyagama	Weliyawa
Nelunpatgama	Sinhagiri Vihare	Werunkulama
Nika-attegama	Sirambewa	Wetakuluwagama
Niyangama	Siyambalagaswewa	Yaddigama
Obadayagama	Siyambalewa	Yalogama
Pahala Galatabendiwewa	Tammanewa	Yoda-ela
Pahala Habarawatta	Uda Negama	

30. Maminiya Division comprising the following villages :—

Aliyawetunuwewa	Kankaniyagama	Nikawewa
Andarawewa	Karambewatta	Olukaranda
Betleliwala	Karandapotana	Olukaranda Bazaar
Borupanwewa	Karukkankulama	Pahala Kollankuttigama
Embulgaswewa	Kattankulama	Pahala Nochchikulama
Etawirawewa	Kele Puliyan kulama or	Pahala Puliyan kulama
Etinniwetunuwewa	Marakkala Puliyan kulama	Panikillagama
Galenbindunuwewa	Kirimetiya	Pannikkankulama
Galma duwagama	Kollankuttigama	Pansalagama
Ganewalpol	Kossagama or Nawakkulama	Pansalewewa
Godagomayagama	Kottalbadde Karambewa	Potanegama
Gokarellagama	Kuratiyawa	Potu wewa
Hettiyawa	Maha Kekirawa	Rambewa
Hinukkiriya	Maminiyawa	Sastrawelliya
Hittaragama	Mankadawala	Tammannegama
Ihalagama (in Karukkan-	Maradankadawala	Tawalam Hammillewa
kulama Tulana)	Maradankadawala Bazaar	Telambiyagama
Ihalagama (in Kekira Tulana)	Marakkala Puliyan kulama or	Tibbotuwewa
Ihala Nochchikulama	Kele Puliyan kulama	Toruwewa
Ihala Puliyan kulama	Mayilagaswewa	Uda Tibbotuwewa
Ilu kbodagama	Mayilanperumawa	Ulan kulama
Kadiheragama	Medawewa	Ulpotwewa
Kadiragama	Mudaperumagama	Ulpota
Kahatagaswewa	Mudirippuwa	Wallikkulama
Kandubodagama	Nawakkulama or Kossagama	Werunkulama
Kanjanankulama	Nelliyagama	Witaranagama

31. Kalagam North Division comprising the following villages :—

Acharikulama	Kallanchiyagama	Pahalawewa
Alahapperumagama	Kandubodagama	Palugaswewa (in Ihala
Alutgantiriya	Kele Karambewa (in Ihala	Kelegam Tulana)
Amanakkatuwa	Kelegam Tulana)	Palugaswewa (in Yoda-ela
Amane	Kele Karambewa (in Yoda-ela	Tulana)
Amunuwetiya	Tulana)	Payindikulama
Aswedduma	Kodarikulama	Periyakulama
Attikulama	Konapatirewa	Pudukkulama
Ayiyatayagama	Kudagama	Ratmalagahawewa
Berawa Hammillewa	Kuda Migassegama	Siwalagala
Bulan kulama	Kusalanagama	Talayagama
Galagedaragama	Kuttikulama	Tammannagala
Gallewa	Machchagama	Teliyawa
Gantiriya	Maha Akkara	Ukkulanpallama
Gulupettawewa	Maha Kanumulla	Ulan kulama
Hungawila	Maha Migassegama	Wagayakulama
Ichchankulama	Mahawela	Walagambahuwa
Ihala Amanakkatuwa	Manewa	Walpaluwa
Ipalogama	Marikkaragama	Wedenigama
Ittikattiya	Mawatawewa	Weleakkara
Kadiyangalla	Migassegama	Welipota
Kaduruwegama	Nelliyagama	Wendarankulama
Kalawewa	Pahala Amanakkatuwa	Wijitapura
Kalawewa Walawwa	Pahala Wembuwa	Wijitapura Bazaar

32. Kalagam South Division comprising the following villages :—

Appugama	Indunugala	Kudawewa
Dampelessagama	Kammalakkalliya	Kumbukwewa (in Korasagalla
Gulupettawewa	Katuwellagama	Tulana)
Hapuwidiyagama	Kekirawa Bazaar	Kumbukwewa (in Medalassa-
Hinukwegama	Korasagalla	Tulana)
Hiripitiyagama	Kuda Elagamuwa	Kunchikulama
Ihala Kagama	Kuda Kekirawa	Maha Elagamuwa

Mahawewa
Malawa
Matongama
Medagama
Migahawewa
Moragaswewa
Nambadawewa
Nawagaswewa
Nelunpatwewa

Nikiniyawa
Olombewa
Orutotagama
Palle Hingura
Palle Kagama
Palu Teliyawa
Pugallagama
Puliyankulama
Radagama

Ratmallewa
Rattagala Hammillewa
Sembukuliya
Settikulama
Uda Hingura
Uda Korasagalla
Unalewa
Wambatuwewa

Tamankaduwa Palata.

33. Sinhalapattuwa Division comprising the following villages :—

Alutoya
Alutwewa
Ambagaswewa
Beddepanwila
Dehiattawala
Diwulankadawala
Gallinda
Galoya
Giritala
Hammillewa
Hatamune
Hinguruwakdamana
Ilukwewa
Katukeliyawa

Kituluttuwa
Kotuwwela
Kumbukkumawala
Migaswewa
Migollewa
Minneriya Batgampattuwa
Minneriya Dahatuna
Minneriya Kandayinnegammedda
Minneriya Mahagammedda
Minneriya Road
Minneriya Tank
Minneriya Watawana
Minneriya Wattagammedda

Moragaswewa
Morakanda
Nugagahadamana
Patukgahawewa
Petiyanne-oya
Potana
Ratmale
Rotawewa
Talakolawewa
Talbedda
Timbrigaswewa
Unagollewa
Wadigewewa

34. Medapattuwa Division comprising the following towns or villages :—

Anauludewa
Angamedilla
Bendiwewa
Borupanwewa
Dastota
Diwulana or Wilankadu
Gallella
Ganangolla
Kalahagala
Kalahagalawewa
Kalwachchapuliya

Kanduruwela
Kotawella Marakkalabage
Kotawella Sinhalabage
Kukurumanwela
Kumadiya
Manikkampattiya
Minvillu
Onegama
Pallitidel or Palliyagodella
Pangurana
Polonnaruwa Station

Polonnaruwa Town
Pudur or Alutgama
Sinnavilu Pattiya
Sungawila
Sungawila Pudur
Tambala
Topawewa Pattiya
Topawewa Udawelagama
Wilankadu or Divulana

35. Egodapattuwa Division comprising the following villages :—

Alawakumbura
Alinchipotana
Angiriyadamana
Angoda
Bellannewala or Willannewala
Bendiyawila
Dambane Ulpota
Damminnewala
Galegama or Kallur
Galkulama
Galwala or Kalmadu
Getamune or Katamunai
Ginidamana
Hewanpitiya or Sawanpitiya
Horiwila
Ilandamodu
Kalmadu or Galwala
Kalukelebe

Kandakadu Tottam
Kandakaduwa
Kandegama
Karapola
Katamunai or Getamune
Katuwanwila
Kengapalawila
Kohombellewa
Kolakanaweli
Kosawakulam
Kosgahaulpota or Mahaulpota
Kurunchamunai
Mahagantota or Periyaturai
Makuppe
Malliyativu
Malwatta Tawalam
Mannampitiya

Mawila
Mutugalla
Nelwettinakulam
Pampukal Moolai
Puduveli
Rotawewa
Sawanpitiya or Hewanpitiya
Tirikonamadu
Ulpotawewa
Vedarimumarikulam
Veheragoda
Welankadukulam
Welikanda
Wellannawala or Bellannewala
Yakkure

PROVINCE OF UVA.

BADULLA DISTRICT.

Yatikinda.

1. Badulla Town Division comprising the following villages :—

Alutwelagama
Badulupitiyagama
Eladaluwa
Hanwella (portion within
Badulla Urban District
Council limits)

Kendalegama
Mahawelagama
Mayilagastenna
Medawelagama

Pilipotagama
Pitawelagama

2. **Rilpola Division** comprising the following towns or villages :—

Alubogolla	Hegoda	Paragahaella
Andeniya	Hingurugamuwa	Pillearawagama
Badaweltota	Imbulgoda	Pussalgolla
Beddegama	Kandane-Ihala	Rambukpota
Bulatwatta	Kandane-Pahala	Udagomagoda or Gomagoda
Damanwara	Kanupala-ella	Unagollegama
Debedda Town	Kendagolla	Wedigune
Gomagoda or Udagomagoda	Kottagoda Pallegama	Welikemulla
Godegama	Kottagoda Udagama	Weliwattagama
Hanwella (portion outside	Lindamulla	Wewelhinna
Badulla Urban District	Medagama	
Council limits)	Pallegomagoda	

3. **Kumbalwela Division** comprising the following towns or villages :—

Ambadandegama	Halpe	Nawelagama
Bambaragama	Idamegama	Palleperuwa
Beddekumbura	Karandagolla	Pattiyakumbura
Ella Town	Kitalella	Pitahagedaragama
Etimale	Migollegama	Stripuregama
Gawarawela	Namunukula Town	Udawadiya
Gotuwala	Naulla Town	Udukumbalwela

4. **Bogoda Division** comprising the following towns or villages :—

Andawalagama	Kairatnagama	Panakkanniya
Bogoda	Ketawela	Pattipolagama
Dandugala	Kokatiyamaluwa	Talawa
Digalla	Landewela	Udakohowila
Dikwella Town	Lunugalla	Wattepanguwa
Dikwellegama	Mahakumbura	Watugedaragama
Gedarakumbura	Meddegodagama	Wegama
Halielegama	Medipitagama	
Hetekma	Mugunumata	

5. **Passara Division** comprising the following towns or villages :—

Bibilegama	Medawela East	Tolabowatta Pallegama
Dambewela	Medawela West	Tolabowatta Udagama
Dehikinda East	Miriyabedda	Uipenarawa
Dehikinda West	Palagolla	Wattegedara East
Kanahela	Parapawa	Wattegedara West
Kanawarella	Passara (Sanitary Board Town)	Werellapatana (Madulsima Town)
Madulsima (or Werellapatana Town)	Pitakola Pallegama	
Maussagolla	Pitakola Udagama	
	Tennuge	

6. **Pattipola Division** comprising the following towns or villages :—

Alakolagalagama	Lunugala Town	Udapanguwa
Arawakumbura	Mapaella	Wediwellegama
Attanagolla	Pallekiruwa	Weragoda
Elamalpota	Pallepanguwa	Yapamme Udagama
Kivulegama	Pissegama	
Kottalbedda Medagangoda	Udakiruwa	

Udukinda.

7. **Udapalata Division** comprising the following towns or villages :—

Agampodigama	Kalubullanda	Palugama
Alawatugoda	Kande-puhulpola	Palugamaella
Amarakongama	Kandetta	Palugama Town
Bogahakumbura	Karagahawela	Pattipola
Dehipola	Landegama	Pelliwinna
Erabaddegama	Landewela Bibiligamuwa	Radakandurewela
Galahitiyawa	Landewellegama	Tennakonwela
Gannekkumbura	Lunupottawela	Udubadana
Gawarammana	Madaowita Idamegama	Welimada
Girambe	Matikumbura	Welimada Town (in Sanitary Board)
Harakgamakanda	Mudumpitagama	
Hewanekumbura	Nugatalawa	

8. **Yatipalata Division** comprising the following villages :—

Alutwela	Karagahaulpota	Pallewela
Ambagasdowa	Karametiya	Pannalagama
Balagala	Katugallegama	Paspewela
Busdulla	Ketagodagama	Perawella
Daragala	Kumarapaṭṭiya	Puwakgahagedara
Davuldena	Kurundugolla	Ratambe
Galahagama	Medagama	Thehwardigama
Galgewela	Medagodagama	Uma-ela
Heladangamuwa	Medawela	Wewegedaragama
Jasingama	Nahakadiya	
Kabilladowa	Pahaladangamuwa	

9. **Medapalata Division** comprising the following villages :—

Aralugahawaka	Idama	Pannalawela
Atutenna	Kadadoragama	Pattiyakumbura
Beraliyapola	Kiravanagama	Pitawela
Dehiwala	Kiribatwela	Ranhawadigama
Dimbulwela	Kodakumbura	Tambale
Etkandawaka	Korandekumbura	Tawalanpola
Hangunnawa	Laikumbura	Tetikewa
Hapugolla	Lumuatugama	Unapana
Hatapilla	Mudanawa	Welamedagama
Hedillegama	Pahala-alagolla	
Hela-alagolla	Pallewellagama	

10. **Gampaha Division** comprising the following villages :—

Balagalla	Hatkinda	Nindagangama
Bandarawatta	Horatota	Panagodagama
Bulliyadda	Idamegama	Pitiyekumbura
Dimbulana	Ilukwelagama	Ritikumbura
Diyabokandura	Kalagahaulla	Talangamuwa
Ellande	Karandegama	Udaturegama
Ellegama	Kindigoda	Wetalawa
Galahitiyawa	Kohile	Wewegama
Galaniehgama	Mahakumbura	Yalagamuwa
Galkotuwa	Malwattagama	Yompana
Gandeniya	Medipokuna	

11. **Dehiwinipalata East Division** comprising the following towns or villages :—

Alokkangama	Hinnarangolla	Neludandegama
Ettalagedara	Idamegama	Pahamburutota
Ettampitiya Medagama	Katugaha	Pattiyagedaragama
Ettampitiya Pallegama	Kodamegama	Perahettiya
Ettampitiya Town	Kurukude	Tembakumburegama
Ettampitiya Udagama	Mahawela	Wellewela
Gawela	Meda-arawa	Weragama
Gonatibbatugolla	Moretota	

12. **Dehiwinipalata West Division** comprising the following villages :—

Dambewela	Kendagolla	Rahupala
Dawategama	Kotawera Pallegama	Udaperuwa
Deliwala	Kotawera Udagama	Ulugala
Diyakola	Metiwalalanda	Weliarawa
Edandupola	Palleperuwa	Weliulla
Hangili-ella	Paretota	Yahalearawa
Kebilidowa	Pillekumbura	

13. **Dambawinipalata North Division** comprising the following villages :—

Alugolla	Karagastenna	Pahalayalkumbura
Amunumulla	Ketakele	Pidakumburegama
Dambawinna	Koskanuwa	Puhulpola
Dewitotawela	Kotakitulegama	Udupillegama
Ellegama	Malitenna	Welikadegama
Gurutalawa	Medagedaragama	Yalpatwela
Hingurugamuwa	Mirahawatta	
Idamegama	Nawela	

14. Dambawinipalata South Division comprising the following villages :—

Boralanda (Wangiyakumbura)	Helayalkumbura	Ratkarauwa
Delankapedigama	Hinnarangolla	Udakendagolla
Elletota	Nugegala	Udalakumbura
Galahitiyawa	Ohiya Town	Wangiyakumbura (Boralanda)
Gammedda	Pinnaketiya	Wellekumbura

15. Mahapalata Division comprising the following towns or villages :—

Bombuhinna	Haputalegama	Kontahela
Diganatenna	Haputale Town	Medaperuwa
Diyatalawa	Kabillewela	Metipimbiya
Egodagama	Kadurugamuwa	Obodaella
Ellealutwela	Kahagolla	Udaperuwa
Ettalapitiya	Kahattewela	

16. Bandarawela Town Division comprising the following area :—

Urban District Council limits of Bandarawela Town.

*Viyaluwa.***17. Soranatota Division** comprising the following towns or villages :—

Dambagahamaditta	Kirindagama	Nagollegama
Egodawelagama	Kitulwatta	Pallepattiyakumbura
Galbokkegama	Kotika-arawa	Soranatota
Hinnarangahakumbura	Kuriellegama	Udakandegama
Idamegama	Kuttiyagolla	Udalelegama
Kandegedara Town	Liyadipitiya North	Udapattiyakumbura
Kapallewela	Liyadipitiya South	Upatagama
Ketakelegama	Muttettuwagama	Yatilelegama

18. Oyapalata Division comprising the following towns or villages :—

Aggalaupota	Kaletibbawelagama	Metigahatenegama
Akurukaduwa	Kalugahakandura	Morahela
Balagalla	Karandagahamada	Nugadandawela
Demodara	Kandettemankada	Palawatta
Ekiriya	Ketawatta	Talagahagedara
Gadadehigolla	Komarikagama	Uda Ellagama
Godayagama	Madugastalawa	Urumetenna
Ititembalagama	Metigahatenna Town	

19. Wiyaluwa Division comprising the following villages :—

Asweddumegama	Idamegama	Ritigahakumbura
Beramada	Kinahela	Talakumbura
Bogahakumbura	Kirawanella	Tetille
Bokanoruwa	Kivulegedaragama	Tundawela
Bopitiya	Kumbukwela	Udawela
Dadayantalawa	Maliyadda	Wakkumbura
Galauda	Mendalapitiya	Watagodagama
Godunna	Mudagamuwa	Wattewela
Gurupanwela	Pallekanda	Yalkumbura
Hapatgamuwa	Pallewela	

*Bintenna.***20. Bintenna Division** comprising the following towns or villages :—

Alutketiyawa	Horabora	Puskivula
Alutnuwara Town	Kadapalla	Reranegama
Aluttarama	Kandubedda	Rerupitiya
Beligalla	Kelalpata	Siyambalawinna
Biriulpota	Kotalawa	Talangamuwa
Bulugahalanda	Kudawewa	Talawegama
Dehigolla	Kukulapola	Wakarawa
Dumbane	Makulgolla	Watawana
Ebbehera	Medabedda	Welanpela
Elewala	Nakiywela	Wilegama
Galahitiyawa	Padukumbura	Wiranegama
Giranduwa	Pahala-oya	
Hembarawa	Pangaragammana	

21. Aralupitiya Division comprising the following villages :—

Aralupitiya	Kotaganwella	Petiya goda
Dehigama	Kudalunuke	Punawinna
Ekriyankumbura	Mahalunuke	Ridimaliadda
Galbokka	Mirahana	Yonagare
Kanugolla	Morana	

22. Palwatta Division comprising the following villages :—

Arawa	Kandegama	Piyarapana
Baladangolla	Kuruwitenna	Uda-Oyagama
Bubula	Mahagama	Udayaya
Dodanetulpota	Nawaneliya	Wadiyagama
Gurupanwala	Pinnagolla	

*Wellassa.***23. Wegampattu Division** comprising the following towns or villages :—

Bibila	Ilukkumbura	Madippalamulla
Bibila Town	Inawella	Mahabadullagammana
Bokagonna	Inipanduregoda	Medipitiya
Dehiattawela	Itanawatte Megodagama	Morattamulla
Dehigolla	Itanawatte Thanayamgama	Mudiya
Diggallena	Kanawegalla	Nayinnewela
Dodangolla	Kanulwela Vidiya	Pallemallehewa
Dumbadawellawa <i>alias</i> Illa- kepu dena	Karagahawela	Radaliyadda
Egodakotagama	Kavudella	Udamallehewa
Galigamuwa	Khelattewela	Wegama
Helpola	Kotagama	Yalakumbura
Hevelwela	Kudabadullagammana	
Ikiriyanpola	Kuragammana	
	Kuruwambe	

24. Medagam Pattu Division comprising the following towns or villages :—

Alanmulla	Ellekona	Nahangoda
Alupota	Godigamuwa	Nakkala
Ambanporuwa	Kalagahawaka	Nannapurawa
Aratumedilla	Karanemma	Nugamure
Aiywela	Kendawinna	Palle Tambana
Badalagammana	Kethdaubuwawa	Pallewelipitiya
Bakinigahawela	Kinnarabowa	Pitadeniya
Bakinigahawela Vidiya	Kohukumbura	Potubandana
Bendiyawa	Kongolla	Pubbara
Bibilemulla	Kotabowa Vidiya	Puranwela
Bogahawela	Malagastalawe Vidiya	Senapatiya
Boragoda Vidiya.	Medagama	Talapuranwela
Dahagoniya	Medagama Town	Timbiriya
Dalohogalla	Mellagama	Uda Tambana
Diyapola	Miyanakandura	Udawalipitiya
Dunumewa	Monarawana	Yakunnawa

25. Nilgala Division comprising the following villages :—

Bingoda	Gonawela	Paile
Bulupitiya	Hamanawa	Panmedilla
Damanegama	Hamapola	Potuliyadda
Damunuwinna	Idambowa	Rerawa
Danigala	Karandugala	Reruwatta
Galgamuwa	Katuhampola	Udadambiya
Galoba	Nilgala	Uraula

26. Dambagalla Division comprising the following villages :—

Alpitiya	Ihawa	Miyalgala
Alugalge	Kolladeniya	Nilawabedda
Dambagalla	Kottagala	Obbekota
Deliwa	Magandena	Polgahagama
Galbokka	Makulla	Terela
Gangoda-arawa	Makulla Town	
Gonatalawa	Mariarawa	

27. Nikawetiya Division comprising the following villages :—

Alupota	Embilipitiya	Kehelkumbura
Baduluwela	Galapitagama	Miyalgala
Bogahakivula	Giriwara	Nape
Dombegama	Godagama	Nikawetiya

28. Mahawedirata Division comprising the following villages :—

Barawaya	Madugama	Ullapola
Bowela	Manawela	Waragama
Buddama	Newgala	Weragoda
Hiripitiya	Siyambalanduwa	

Buttala.

29. Kandukara Division comprising the following towns or villages :—

Alupota	Kalugala	Neluwa
Alupota Town	Karande	Nemiella
Amunumulla	Karawila Pallegama	Pahala Tuntala
Ankada	Karawila Udagama	Palleranugalla
Atale	Katugahagalge	Pallewaradola
Bogahapelessa	Kehelagala	Papale
Bowela	Keliwessa	Polgahakumbura
Dambagahawela	Kendagolla	Pussellawa
Degalaramba	Kiramanagoda	Ranugalla
Dewatura	Kirigalpotta	Ritigahadowa
Elwatta	Kongahakumbura	Talawatta
Etapitiya	Kosgolla	Tallanda
Galakulugolla	Kotamuduna	Terappahuwa
Galoba	Kotaneluwa	Tolawa
Ganewela	Madugahapattiya	Udagangoda
Gangodapanguwa	Mayilagastenna	Uda Waradola
Gedwila	Mayilahinna	Ulvita
Giragammana	Medapatana	Walasella
Hela Tuntala	Miyanakandura	Wasipane
Hingurukaduwa	Moragahameda	Wekumbura
Hirimole	Moratuwegama	Welanhinna
Kahattamba	Nagahadoruwa	Weragoda
Kalagahakivula	Naranwatta	

30. Buttala Division comprising the following towns or villages :—

Alukalawita	Kataragama	Pelwatta Pahalawela
Alutwela	Konketiya	Pillewela <i>alias</i> Buttala
Buttala <i>alias</i> Pillewela	Kukurampola	Talakolawewa
Buttala Town	Kumbukkana Town	Uda-arawa and Pelwatta
Deyiyannewela	Mahawela	Udagama
Etakumbura	Medagama	Udawela
Ettalawela	Menadena	Unapotuwela
Gerandibakina	Migahawela	Wagurewela
Happoruwa	Naranwana	Yudaganawa
Horabokka	Okkampitiya	
Issanneera	Okurawa	

31. Buttala Wedirata Division comprising the following towns or villages :—

Ampitiya	Kolonwinna	Naranwana
Batagammana	Liyangolla	Pallewela
Dehikinda	Lolle	Ulwita
Dombagahawela Town	Marawa	Viragahaella
Egalla	Miyangoda	Waradeniyawa
Etimole	Mudawa	Wattegama
Kahambane	Muppene	Wedikumbura
Kavudawa	Muppene Town	
Kimbulawela	Nakkala	

Wellawaya.

32. Kandapalle West Division comprising the following villages :—

Aralutalawa	Ilukketiya	Medawelagama
Baduludena	Ilukpelessa	Motihakkandura
Bogandena	Iluktenna	Munhona
Dadayampola	Kahugiriya North	Naranmankada
Dambagahapattiya	Kalogahaula	Pahalakumbura
Dambawelagama	Kirawanagama	Panditagama
Dultota	Kirimetiya	Pataba
Etimole	Kitulgaha-arawa	Rannanguhawa
Galpotuyaya	Kosgahamankada	Rukkattana
Ganwasangama	Kosgama Medawela	Walakadawelagama
Ginigatgala	Kosgama Pallewela	Walakumbura
Goniketiya	Kosgama Udawela	We-eliya
Halatutenna	Mahawela	Welegama
Haldummulla	Maligatenna	Welhaputenna
Haran kahawa	Maradola	Wirakongama
Helauda	Marangahawela	

33. Kandapalle East Division comprising the following towns or villages :—

Alutwela	Kalkanna	Naulla
Ampititenna	Kelipanawela	Nikapitiya
Balaharuwa	Kolongastenna	Nikapota
Bopattakivula	Koslanda Town (in Sanitary Board)	Pallowela
Bulatwelgoda	Kotabakme	Ranasinghagama
Dematapelessa	Kulumadatenna	Siyambala-attewela
Demodera	Kumbukwelana	Siyambalawa
Dikkapitiya	Lemastota	Tittawelgolla
Diyabetme	Mahakivula	Udakirawanagama
Diyaluma	Mawala	Walwela
Diyamigolla	Mawala Town	Wekada
Edandewela	Medagoda	Welanwita
Hiwelkandura	Monerankanda	
Iriwendumpola		

34. Wellawaya Division comprising the following towns or villages :—

Andawalayaya	Kitulkote	Pussellawa
Balewela	Kivula	Randeniya
Bambaragasyaya	Kotikanbokka	Ratkitakanda
Dachhibedda	Kukurumanwadiya	Ratmalwehera
Dimbulamura	Kumbukgolla	Siyambalagune
Etiliwewa	Kurugama	Sudupanawelagama
Hinapahuwa	Malattawela	Telulla
Huratgamuwa	Medagala	Tennekumbura
Ilukarawa	Meda Galbokka	Weli-aar
Indigahakumbura	Medagoda	Wellawaya Town
Kahatagamaditta	Mideniya	Weragoda
Kalabore	Pahala Galbokka	Wewala
Kiriya golla	Pitalalawa	Wirasekaragama

35. Sittarama Division comprising the following towns or villages :—

Angunakolapelessa	Kalawelgala	Pahala Pewuwewa
Awariyapelessa	Karawila	Palle Bahirawa
Bodagama	Komaligama	Sittarama
Dematapelessa	Kudawewa	Suriya-aar
Detagamuwa	Mahagama	Tanamalwila
Dujjalana-Palukadanpelessa	Migaswewa	Tanamalwila Town
Ekilijulana	Nik-aar	Uda Bahirawa
Ihala Nikawewa	Niyadagala	
Ihala Pewuwewa	Pahala Nikawewa	

36. Kongala-Bintenna Division comprising the following villages :—

Alutwewa	Kotawehera	Renagala North
Bambaragahapelessa	Kotaweramankada	Renagala South
Divulana	Medadiganpelessa	Sinuggala
Gonawiddagala	Neboda North	Taligala
Hambegamuwa	Neboda South	Timbirigahamankada
Ihaladiganpelessa	Neluweyaya	Udawalawa
Kilinbunna	Pahaladiganpelessa	
Kongahamankada	Pelakumbukmandiya	

PROVINCE OF SABARAGAMUWA.

RATNAPURA DISTRICT.

*Kuruwiti Korale.*1. **Ratnapura Town Division** comprising the following towns or villages :—

Angammana (portion within Ratnapura Urban District Council limits)	Godigamuwa (portion within Ratnapura Urban District Council limits)	Tiruwanaletiya
Batugedera	Mudduwa (portion within Ratnapura Urban District Council limits)	Weralupe (portion within Ratnapura Urban District Council limits)
Ganegoda (portion within Ratnapura Urban District Council limits)	Muwagama (portion within Ratnapura Urban District Council limits)	
Getangama (portion within Ratnapura Urban District Council limits)	Ratnapura Town	

2. **Ketaliyanpalla Division** comprising the following villages :—

Amutagoda	Hidellenakanda	Mihitiya
Dewalegawa	Kahangama	Muttettupita
Ellegedara	Ketaliyanpalla	Panukerapitiya
Gabella	Kosgoda	Polhengoda
Gahukagama	Kospelawinna	Tepulangoda
Godigamuwa (portion outside Ratnapura Urban District Council limits)	Madoldeniya	Weralupe (portion outside Ratnapura Urban District Council limits)
Hidellena	Malankanda	
	Mangedara	
	Mudunkanda	

3. **Tembiliyana Division** comprising the following villages :—

Agalawatta	Kahahengama	Paragala
Dehipahala	Kiragala	Patagama
Delgomuwa	Kudaturagama	Tembiliyana
Ekneligoda	Kuruwita	Udakada
Eratnagoda	Malangama	Walandure
Gonapitiya	Pallehela	Watuyaya

4. **Pussella Division** comprising the following villages :—

Badahelgoda	Kokkowitza	Owitigama
Henepola	Lellagoda	Pussella
Ihalatteppanawa	Malgahapitiya	
Kandangoda	Millawitiya	

5. **Ellawala Division** comprising the following villages :—

Akurana	Matuwagala	Pohorabawa
Amuhenkanda	Miyanadeniya	Talawitiya
Bodimaluwa	Moragamuwa	Welikumbura
Ellawala	Pahalatteppanawa	
Kanuggala	Paranagama	

6. **Dodampe Division** comprising the following villages :—

Adikariya	Halpe	Kosgala
Balagangoda	Holipitiya	Mandadeniya
Dodampe	Kitulpe	Mudunkotuwa

7. **Eratne Division** comprising the following villages :—

Adawikanda	Kekunahinna	Patalassekanda
Batatota	Lassekanda	Pelendakanda
Endiriyawala	Mahawattekanda	Sudagala
Eratne	Muruttettukanda	Witarampanguwa
Gangaboda	Paratalakanda	

8. **Gilimale Division** comprising the following villages :—

Aturaliya	Kanegalla	Olugala
Balawane	Ketawala	Pagoda
Diyagala	Kudawa	Pawanella
Duragekanda	Liyandawela	Ratgama
Ellekanda	Malwala	Ratturugala
Embuldeniya	Mapanana	Udukulana
Endirikele	Medagama	
Guruluwana	Nilwala	

9. Kiriella Division comprising the following villages :—

Epitawala	Hindurangala	Kiriella
Erepola	Idangoda	

10. Karandana Division comprising the following villages :—

Ellagawa	Nedurana	Wewila
Karandana	Nugadanda-Ihalagama	Yatipauwa
Kiriporuwa	Nugadanda-Pahalagama	
Mitipola	Nugadanda-Thahandikele	

11. Ganegoda Division comprising the following villages :—

Amupitiya	Kalatuwakanda	Mapota
Ganegoda	Kalatuwawa	Mitihelagama
Iddamalagoda	Labugama	Napawala

12. Marambe Division comprising the following villages :—

Dehigahapitiya <i>alias</i> Divurun-	Hulathdukanda	Minnana
pitiya	Hulathduwa	Murutengala
Deyiagala	Ilukepitiya	Nagoda
Getahetta	Kaluandura	Uduwaka
Hewainnekanda	Marambekanda	Walawita

13. Bulugahapitiya Division comprising the following villages :—

Badahela	Kendangamuwa-Pahalagama	Tibbotuwawa
Beruwana	Kottagaswatta	Toranakada
Bopetta	Moragala	Udumatta
Bulugahapitiya	Nakandala	Wilegoda
Dankumbura	Paligala	Wiyalagoda
Kendangamuwa-Ihalagama	Pelpitiya	Yakudegodagammandiya

Nawadun Korale.

14. Marapona Division comprising the following villages :—

Alupota	Godagedara	Muwagama (portion outside
Alugammana (portion outside	Gonakumbura	Ratnapura Urban District
Ratnapura Urban District	Hakamuwa	Council limits)
Council limits)	Haligangoda	Niralagama
Bopetta	Hapurugala	Noragalla
Dela	Hirijiyadda	Pahalagammedda
Demanagammana	Jambudeniya	Panagama
Dombagammana	Kadawatakanda	Pelwadiya
Erabadda	Ketandola	Pottekanda (in Hakamuwa
Etoya	Kolandagala	Wasama)
Gallinna	Madalagama	Pottekanda (in Marapona
Ganegama	Malwatta	Wasama)
Ganegoda (portion outside	Maudella	Talangama
Ratnapura Urban District	Marapona	Welimaluwa
Council limits)	Mawella	
Getangama (portion outside	Mudduwa (portion outside	
Ratnapura Urban District	Ratnapura Urban District	
Council limits)	Council limits)	

15. Nivitigala Division comprising the following villages :—

Araboda	Karawita Uda	Pahamunayalayagammedda
Davulkaragoda	Kiribatgala	Panahetagala
Delwala	Kolombugama	Patakada
Diganekanda	Kolombugama Pahalakanda	Pebotuwa
Doloswala	Kottagangoda	Tuttiripitiya
Doloswalkanda	Liyanekkanda	Wanniyawatta
Ganegangoda	Madare	Watapota
Hidurupitiya	Mahawela	Wattehena
Horanekarakanda	Nawangoda	Watupitiya
Horangala	Neluwankanda	
Karawita Pahala	Nivitigala	

16. Elapata Division comprising the following villages :—

Aluketiya	Hapugahawela	Pelikada
Alupatgala	Hopitigala	Pinnagolla
Amuwela	Imekanda	Porahitagama
Bataendiriya	Kandegama	Rambukkanda
Batakada	Karangoda	Udagedarakanda
Damme	Kekule	Uduwatana
Demalaporuwa	Kotamulla	Wadumulla
Dulgala	Magurugoda	Weragama
Ebetota	Moragaha-pelessa	Weraniyagoda
Elapata	Niriella	Wetakeiya-ela
Elibodakanda	Palawela	Wiharakarangoda
Galahitikanda	Pallegedara	Witanagama
Gallenakanda	Paragahahena	Yahalgammedda
Gangulwitiya	Pareyigalekanda	
Hangomuwa	Patagama	

17. Raddella Division comprising the following villages :—

Balibatgoda	Ibbuluwa	Nugamunna
Dambuluwana	Kahangama	Patagama
Dellaboda	Kahawatta (in Palle Pattu)	Pelpola
Dimiyawa	Khelowitigama	Raddella
Dimiyawegodella	Mahiragala	Udukandana
Galgomuwa	Maraliya	
Haldola	Millawitiya	

18. Pelmadulla Division comprising the following villages :—

Batgangoda	Kahawatta (portion outside	Moratota
Bodimalgoda	Kahawatta Sanitary Board	Nilagama
Borale	limits)	Panawenna
Bulatwelgoda	Kamarangapitiya	Pelmadulla
Dandawa	Kapuhentota	Poronuwa
Denawaka Udakada	Kattange	Rambuka
Galpottawala	Ketetenna	Udatule
Halpawala	Kuttapitiya	Warigama
Handurukanda	Migahagoda	

19. Bambarabotuwa Division comprising the following villages :—

Alupola	Gallella	Mawella
Ambalanyaya	Gangoda	Meddegoda
Amunetenna	Gerandiella	Mugunakandawella
Assedduma	Gurubewelagama	Nahitiya
Balakottunna	Hapugahahena	Nugepola
Banagoda	Hedakanda	Owala (Kudabage)
Batewela	Hettigama	Owala (Mahabage)
Beligallena	Hettikanda	Pahalagama
Bellangama	Horakandawalahena	Panwilahena
Berenduwa	Kadurugalawatta	Pelendagama
Dalumurawatta	Katamadapola	Ramiyoka
Dehenakanda	Kempanawatta	Reuladolapolwatta
Diyabibile	Kiriwendala	Rilhengama
Gabbelawatta	Kokatiyawala	Uturakanda
Gairenagama	Liyana-arachchigama	Walakadawatta
Galapallelanda	Madittepola	Wewelketiya
Galboda	Mahalassawatta	

20. Lellopitiya Division comprising the following villages :—

Berenduwa	Gallendehena	Migahatenna
Bogoda-aramba	Ganagama	Narangoda
Bopitiya	Godagama	Palugampola
Bulatwatta	Ihalakanda	Paluwatta
Denawaka-Patakada	Kadadorakanda	Rilhena
Dewalegama	Kewitiyagalawatta	Sannasgama
Dippitigala	Lellopitiya	Singappulikanda
Dombagaswinna	Midalana	Ududaluwa
Gallassapola	Midigahamulla	Wellanduragoda

*Kukul Korale.***21. Udapattu Division** comprising the following villages :—

Aruggoda	Hapugoda	Potupitiya
Bopitiya	Ilumbekanda	Rambuka
Botiyatenna	Kahalana	Rannokkanda
Dodammuluwa	Kehelwatta	Tanabele
Dolekanda	Kekillapitiya	Tebugala
Gamagepetta	Kongahakanda	Weddagala
Gammedda	Kudawe	Yatiyana
Gampalawalakada	Kudumiriya	
Gangalagomuwa	Panapola	

22. Meda Pattu Division comprising the following villages :—

Delgoda	Nawalakanda	Tinniyaowita
Hangarangala	Nawangoda	Wannigoda
Kalawana	Obokka	Warateligoda
Kandaweldola	Panahetagala	Waturawa
Kodippilikanda	Pedikanda	Wembiyagoda
Kokkawita	Petigekanda	Wewagama
Koswatta	Pitakele	Wewelkandura
Kukulegama	Pitigalakanda	
Mipagama	Tapaswarakanda	

23. Palle Pattu Division comprising the following villages :—

Ayagama	Idangoda	Pallekada
Baduwalakanda	Indolewatta	Palliwita
Detabodakanda	Kadugammulla	Paragala
Dumbara	Kalatuwakanda	Pimbura
Ellehena	Kandewatta	Pitakanda
Ereporuwa	Kankarukanda	Udakanda
Etaheraliyagoda	Kawichchikanda	Udapasgama
Galature	Ketepola	Udugala
Galaudakanda	Kolambewa	Ukkettekanda
Galkerekanda	Kuttikanda	Umangedara
Gamekkanda	Madabaddara	Wabumpurakanda
Gangodakanda	Mahawalawatta	Watakurugala
Gawaragiriya	Manana	Watteinnekanda
Gendagala	Mawarakanda	Waturakaragama <i>alias</i> Watu-
Gulanekanda	Nammuniyawatta	karakanda
Hingalagoda	Nikagoda	

*Atakalan Korale.***24. Rakwana Division** comprising the following villages :—

Gangoda	Rakwana	Weralughamula
Kottala		

25. Madampe Division comprising the following villages :—

Atakalanpanna	Horamula	Madampe
Hiramadagama	Kawuduwwa	Pahamunupanna

26. Ridiwita Division comprising the following villages :—

Agalagamuwa	Kemmana	Panawala
Alpitiya	Kompitiya	Ridiwita
Buluwana	Makandura	Tiyambarawatta
Emitiyagoda	Maragala	
Galahitiya	Nabuluwa	

27. Niyangama Division comprising the following villages :—

Bambaragastenna	Meddegama	Welkeneyaya
Godakewela	Niyangama	Werahera
Malwatta	Pallegama	Yahalewela
Masimbula	Warayaya	

28. Yainna Division comprising the following villages :—

Agaregama	Horahinella	Nugawela
Dimbulwala	Kahawatta (Sanitary Board	Opata
Eluwana	Town)	Warapitiya
Hapurudeniya	Kotaketana	Wellandura
Hawupe	Niladure	Yainna

29. Kalalella Division comprising the following villages :—

Bungiriya	Kalalella	Nabuluwa
Gabbela	Miyanawita	Pannila

30. Madalagama Division comprising the following villages :—

Endana	Manana	Panapitiya
Madalagama	Nahalwatura	Yatagare

31. Bibilegama Division comprising the following villages :—

Badanamure	Mahagama	Timbolketiya
Balawinna	Mawatalanda	Udagama
Bibilegama	Pallabedda	Wallakadukanda
Dambawinna	Pallawela	Wellawa
Galamella	Ratkarawwa	
Kapuhentenna	Tambagomuwa	

32. Muttettupola Division comprising the following villages :—

Ammuduwa	Hatangala	Opata
Badullegama	Kalatuwakanda	Pitawela
Elamalpe	Kottimbulwala	Ranwala
Galpaya	Medaganoya	Talagaskanda
Handugama	Muttettupola	Tennehena
Hanwana	Nalugasara	

*Kolonna Korale.***33. Ereporuwa Division** comprising the following villages :—

Alagalkanda	Kella	Ranhotikanda
Anguruwawala	Kitalabokka	Suriyakanda
Arachchikumbura	Kolonne	Talagahawatta
Binnegama	Maduwanwela	Tennahena
Boraluwe-geayina	Maussakanda	Tennapita
Bulutota	Moragoda	Tennehena
Butkanda	Nedolakanda	Tundolakanda
Elaihala	Panagamuwa	Udawela
Ereporuwa	Pitakanda	Walakada
Habbeliara	Pitawelagama	Wandiriya
Imbulhitenna	Poddana	Wijeriya
Ittekanda	Polwatta	Wistarakanda
Kohelpatawa	Pupulaketiya	Yakmaditta
Kelikanda	Ranchamadama	

34. Kumburugamuwa Division comprising the following villages :—

Andoluwa	Komarike	Wavulpane
Dambemada	Kumburugamuwa	Welenewatta
Halwinna	Miriswelwepota	Welewatugoda
Katukumbura	Wadakahadeniya	Yayangangoda

35. Kempene Division comprising the following villages :—

Batahenakanda	Galkandagoda	Morawadiya
Bogahawela	Godawela	Omalpe
Dapane	Jatunkanda	Ullinduwwa
Deweddanakanda	Kempene	Walakada
Dorapane	Koppakanda	

36. Mulendiyawala Division comprising the following villages :—

Batatimbura	Gamakanda	Rikillapana
Bulatwelkanda	Helwala	Thorakolayaya
Dadayankanda	Mulendiyawala	Walalgoda
Diyapota	Panamure	Wisamitura

37. Hingura Division comprising the following villages :—

Demodara	Jivulangete	Tambalapelessa
Epitagoda	Kachchigala	Terunnansegegama
Hagala	Kuttigala	Thoragala
Halmillaketiya	Liyanagaha-ella	Tunakame
Hingura	Padalangala	Uruperetta
Hirigalkatuwa	Rambukanagama	Wirakuttigama

38. Embilipitiya Division comprising the following villages :—

Galwalagoda	Liyanagegama	Pallegama
Hingure-ara	Modarawana	Udagama
Ketagalara	Moraketiya	
Kiralawelkatuwa	Pallebedda	

*Meda Korale.***39. Balangoda Division** comprising the following villages :—

Ampitiyawatta	Gorokgahamada	Pallewatta
Andadola	Hapugahakumbura	Pallewela
Arawegoda	Helakanda	Pananegekanda
Assedduma (Balangoda Wasama)	Hettihela	Paragahakumbura
Assedduma (Massena Wasama)	Hinatiya	Pedurukanda
Badahelagoda	Hitakele	Polwatteamuna
Balagahamula	Horakanwala	Puswelketiya
Balangoda	Horaketiya	Ratowita
Balawattekandura	Hunukumbura	Rekandeniya
Ballapanatenna	Idiritalawa	Rukattana
Bambarabotuwegikanda	Ihala Aramba	Talangama
Berendeniya	Jahinkanda	Talkolahinna
Bogasgoda	Kahatapitiya	Tammettankarakanda
Bulatgama	Ketagoda	Tembilingandeniya
Bulugahalanda	Kirimetitenna	Totupolatenna
Dambagahatenna	Kirindigala	Tumbagoda
Dehigastalawa	Lankabarana	Uda-arawa
Delwinna	Madawala	Uda-ellepola
Deniyekumbura	Maddekanda	Udagammedda
Dikarawa	Madittehena	Udakanda
Dolakaragoda	Maligatenna	Udamullehela
Dorawela	Marambe	Udumulla
Dureinmegoda	Massenna	Wadukanda
Egodagoda	Mawela	Walakadagama
Ella	Meddetalawa	Watukanda
Elepola	Megodakirindigala	Watukaragekanda
Ellewatta	Millagahagoda	Watukaragoda
Epitapetta (Balangoda Wasama)	Miyanakoladeniya	Welange
Epitapetta (Welange Wasama)	Mugunamale	Wele-ella
Galahitigama	Mullekumbura	Werahunna
Galliniella	Narangahakumbura	Wewaruntenna
Gallinna	Pahala-aramba	Wiharapanguwa
Galwelatenna	Pahalagama	Witarallayegoda
Gawaranhena (Pallekanda Wasama)	Pallekanda	Yaddehikanda
Gawaranhena (Welange Wasama)	Pallekumbura (Massena Wasama)	Yahalewela
Goda-arawa	Pallekumbura (Pallekanda Wasama)	Yakahalutenna
		Yatirawa

40. Imbulamure Division comprising the following villages :—

Agalekumbura	Ganelanda	Madangoda
Aldora	Godakumbura	Mahawalatenna
Aldoratenna	Godawela	Makandurugama
Atallewela	Gomiarawa	Medakumburegoda
Badahelagoda	Hela	Metiwala
Bowatta	Henegama	Moraula
Damahana	Imbulamure	Munwatta
Dambagahaliyadda	Kaduruwa	Narangetana
Darandekumbura	Kalawelpe	Nikalanda
Digadure	Kalupedigama	Pallebowatta
Digana	Kammalgoda	Pallekumbura
Diyainna	Kanihammulla	Pallelanda
Diyandewa	Kiriwanagama	Palletenna
Dorawela	Kongahamankada	Pallewela
Ehelagaha-arawa	Kotuwalpola	Pansadare
Galpotttegama	Kumbuddana	Patulpe

Polwattogoda	Udabowatta	Watawala
Pubbarapota	Udagama	Welihinna
Puwakgahawadiya	Udahagoda	Wikiliya
Talahitiya	Udutumbe	Wilpita
Telandiriya	Waguregama	Yahala
Tellisankandura	Waharakgoda	
Timbirigahamankada	Walakumbura	

41. **Kaltota Division** comprising the following villages :—

Agalekumburegoda	Kongahamankada	Patinawela
Ahaspokuna	Kongolla (Mulgama Wasama)	Piyangiriya
Bagature	Kongolla (Rajawaka Wasama)	Rajawaka
Balinduwawa	Koviltenna	Sannasigoda
Bibilewala	Madakandura	Suduwellemankada
Bogahakumburegoda	Medabedda	Tanjama
Dehipitiya	Medawela	Tanjama <i>alias</i> Ihalagama
Deiyannegama	Migasgomuwa	Udahagama
Dikpitiya	Molamure	Udahawatta
Egodagama	Mulgama	Udakivulgoda
Egodawatugoda	Mungahatenna	Udawalata
Galleletota	Nawaneliya	Udawela
Gonakandura	Nedungamuwa	Uggalkaltota
Henetota	Pahalagama	Urubetikumbura
Induranpitiya	Pallepata	Wallakolamulla
Keratale	Pallewela (Mulgama Wasama)	Wegunapattiya
Kivulelenda	Pallewela (Rajawaka Wasama)	Welegedaragoda
Kolonmada	Paspela	

42. **Madola Division** comprising the following villages :—

Akarella	Hunuwala South	Opanake
Aludeniya (Hunuwala North Wasama)	Idirimnikanda	Pallegama
Aludeniya (Hunuwala South Wasama)	Idirinwalakada	Pallekiramba
Ambalanmulla	Kahakoratuwa	Panahakaragoda
Ampitiyatenna	Kahatagahagoda	Pandiyawatta
Asamanakanda	Kaikaragoda	Pannila
Badahelgoda	Kammalgoda (Hattella Wasama)	Pelendakanda
Baddedurakanda	Kammalgoda (Hunuwala South Wasama)	Polwatuhen
Batadure	Kendaketiya	Rabbadegoda
Batewela	Kiramba	Radagoda (Hunuwala North Wasama)
Bewilawatugoda	Kirambamegoda <i>alias</i> Megoda	Radagoda (Hunuwala South Wasama)
Bogahakumburugoda	Kiriyalayegoda	Radagoda (Opanake Wasama)
Dandeniya	Kongahakumbura	Talagahawatta
Denipalla	Kongahawatugoda	Talawita
Denipallamegoda <i>alias</i> Egoda	Konpitiya	Tanayangoda
Dikwatugoda	Koratuwegoda	Tanayangoda <i>alias</i> Tanayama
Dingirihamegoda	Kosetadeniya	Tanayanpanguwa
Dombagaswatta	Kuttapitigoda	Tenna
Dunukaragoda	Lendra	Udagangoda <i>alias</i> Udagama
Egodagoda	Liyamegoda	Udakumburukanda
Ellegekanda	Maddakanda	Udawela
Galewatugoda	Madola	Udawalgoda (Hunuwala North Wasama)
Galkanda	Makulwinna	Udawalgoda (Madola Wasama)
Gallenakanda	Malmikanda	Uragodakanda (Hunuwala South Wasama)
Galwalakumbura	Manipure	Uragodakanda (Opanake Wasama)
Gammedda	Marantotagoda	Wahumpurakanda
Ganitagoda	Megodagoda	Wallaketigoda
Godakandeniya	Merapitigoda	Watawankumburugoda
Godella	Metihakkewela	Watukanda (Hunuwala North Wasama)
Haldolakanda	Mideldenigoda	Watukanda (Madola Wasama)
Halinna	Midelladeniya	Welenduregoda <i>alias</i> Welawatugoda
Hangamuarachchigoda	Migahawelagoda	Wellewatugoda
Hattelihela	Migasdeniya (Hunuwala South Wasama)	Wisambaragoda
Hattella	Migasdeniya (Opanake Wasama)	Yahalgoda
Hirikumbura	Mititennegoda	
Hiripitiyagoda	Miyapananane	
Horanekarakanda	Mullekumbura	
Horankandurugoda	Narissa	
Huduhinkanda	Nawangoda (Hunuwala North Wasama)	
Hulawaligoda (Akarella Wasama)	Nawangoda (Hunuwala North Wasama)	
Hulawaligoda (Hunuwala North Wasama)	Nawangoda (Opanake Wasama)	
Hulawaligoda (Hunuwala South Wasama)	Nindakumbura	

43. Weligepola Division comprising the following villages :—

Ahuliyadda	Kalukanda	Palugahawela
Akurugegangoda	Kalukandugama	Panane
Alakolamada	Kanattewatugoda	Panangegangoda
Arawegoda	Kanda	Paragahamaditta
Beligasdeniya	Kelegammana	Pettarakumbura
Belimaliyadda	Kendawinna	Pinnagalalanda
Berakaragoda	Kewalagala	Pitakanda ¹ (Urawala Wasama)
Bopitigoda	Kinagahawatugoda	Pitakanda (Weligepola Wa-
Denihena	Kindaliya <i>alias</i> Kindaligoda	sama)
Dessapota	Kongaskumbura	Polhenangangoda
Dodampitiya	Kongastenna	Polwatugoda
Egodagama	Koswinna	Puhulhena
Egodagoda	Kottimbulwala	Radagoda
Ehelekumbura	Kudakanda	Rupahingangoda
Eramuduhena	Lekangoda	Talahena
Galboda	Magayaya	Tennewela
Galbokka	Mahawelgoda	Udagangoda
Galgoda	Matpetta <i>alias</i> Matpetigoda	Udapalata
Galketiya	Maussapola	Urawala
Galpoddeniya	Medagama	Wanumelihena
Gangodagama	Medaganoya	Warigangoda
Gangodakumbura	Meddekanda	Wekumbura
Giramadola	Megoda-aramba	Wekumburugoda
Handagiriya	Miyanaulgoda <i>alias</i> Miyanaula	Welengama
Hapugastenna	Mopawatta	Welwatugoda
Hataramune	Mullegama	Weligepola
Heliwatugoda	Nikalandugoda	Weudaha
Hettigoda	Nikawatugoda	Wikirawita
Hewandeniya	Owatura	Yaddehiwatugoda
Hindakaraldeniya	Pallanda	Yatimalkaduwa
Ibimantota	Palldeniyegangoda	Yatipasgamuwa
Iluukkumbura	Pallepalata	

Kadawata Korale.

44. Talapitigama Pattu Division comprising the following villages :—

Amunumulla	Kanumulketiya	Olitenna
Asseddunwela	Karagastalawa	Pahalagalagama
Bakniwala	Kinchigune	Pambahinna
Belihuloya	Kumbalgama	Pansalamba
Berawaula (Kinchigune Wasama)	Kumburuteniwela	Pupulagala
Bibila	Kurikumbura	Pusselgola
Bogahakumburuwela	Landuyaya	Puwakgahawala
Budunwela	Malape	Udamaddepitawela
Galarawa	Mannahawatta	Ulugalatenna
Gedarawela	Medagoda	Wadawala
Halpe	Meddehinnewela	Walakadawela
Hamaella	Miyanaawala	Weralugasmankada
Helanelliwala	Mungastenna	Werellapatana
Ihalagalagama	Muttettuwegama	Wiharawela
Iluukkumburugoda	Nedungamuwa	Yakdehiwala
Kalawelpe	Nittamaluwa	Yakkumbura

45. Imbulpe Division comprising the following villages :—

Agalagama	Elwatta	Karape
Alutnuwara	Gangoda-arawa	Karapewela
Ambagaha-arawa	Gettapana	Karapinarawa
Amunetenna	Guriyamba	Kirillawala
Amupitiya	Halgahawala	Koswinna
Amuwatugoda	Halkandura	Kottuarawa
Arawehela	Hankarawa	Kovulkare
Asseddungoda	Hatahena	Malawaragoda
Bebila	Hatanpola	Mawalgaha
Bintenigolla	Hawadiwela	Medagederagoda
Bogahakumbura	Helawatta	Megodagama
Dehipitiya	Hitdenigoda	Migahawatta
Deliguruarawa	Imbulpe	Munwattogoda
Denagama	Jivulwatta	Nawangoda
Egodagama	Julamulla	Palama

Paragaha-arawa	Puwakgasarawa	Totapalla
Paragahawatta	Radagoda	Urabokka
Passaramulla	Ranchagodahela	Warakawela
Petikiriassedduma	Ratranarawa	Yaddehigoda
Pilipota (Alutnuwara Wasama)	Silogama	Yahalekumbura
Pilipota (Silogama Wasama)	Tanayangoda	Yatiyagalagama
Pokunebadahelagangoda	Tenna	

46. **Morahela Division** comprising the following villages :—

Agalegedara	Kobbewinna	Pambadeniya
Amupitiya	Kongolla <i>alias</i> Delarawa	Pillekumbura
Beliketiya	Kumbalmulla	Pitawala
Dankolagune	Kumbukwala	Polwatta
Delgahatenna	Madawalaliyadda <i>alias</i> Tenne-	Rassagala
Ellearawa (Morahela Wasama)	kumbura	Ratmalawinna
Ellearawa (Ratmalawinna Wasama)	Maddetalawa	Silanarawa
Geta-araluwa	<i>Mahatenna</i>	Tennehena
Halgolla	Mandawala	Tunkinda
Halwaturakanda	Medagammedda	Udagama
Halwinna	Morahela	Udagangoda
Hatarabage	Naluwela (Morahela Wasama)	Udawela
Hiriketiya	Naluwela (Ratmalawinna Wasama)	Uguresagaha-arawa
Hitakele	Natuwawela	Ukupitiya
Horahena	Nawala	Wegapitiya
Horawinna	Nillamba	Welanhinna
Idirimannagoda	Okanmulla	Welekumbura
Iriyawinna	Olugantota	Weralugastenna
Karadiyamulla	Pagalowita	Wijanatkumbura
Kitulgahatenna	Pallewela	Yahala

47. **Maddegama Division** comprising the following villages :—

Allakolaella	Hittaragewela	Nelliwala
Alankarapanguwa	Honamulla	Pallepandeniya
Bellankanda	Huduhakurukanda	Pallewela
Boltumbe <i>alias</i> Dewalegama	Kanatiriyawela	Pambagolla
Boranjamuwa	Kanawinna (Boltumbe Wasama)	Pidaligannawela
Dangaswala	Kanawinna (Etawakwala Wasama)	Pinnakanda
Dewalegawa	Kandekumbura	Pinnawala
Dodampegoda	Kattadikanda	Polgahagama
Durakanda	Kirapatdeniya	Rawanakanda
Elugala	Kottayakanda	Sitagalapanguwa
Etawakwala	Kudakarahela	Suduhakurukanda
Galenda	Kurupanawela	Torawelkanda
Gallenakanda	Maddegama	Udagama
Ganegoda	Manatunkanda	Udakanda
Gangoda	Maratenna	Ulugalla
Gerandiella	Medahinna	Walaveaddara
Godella	Medawela	Waleboda Egoda
Gurubewila	Menerikumbura	Waleboda Megoda
Hapuliyadda	Mulutengehela	Watukarakanda
Helapandeniya		Welikumburewela
Hirikumbura		

KEGALLA DISTRICT.

Paranakuru Korale.

1. **Kegalla Town Division** comprising the following villages :—

Gangoda (portion within Kegalla Urban District Council limits)	Mipitiya (portion within Kegalla Urban District Council limits)	Pitihuma (portion within Kegalla Urban District Council limits)
Golahela (portion within Kegalla Urban District Council limits)	Mirihella (portion within Kegalla Urban District Council limits)	Ranwala (portion within Kegalla Urban District Council limits)
Kegalla (portion within Kegalla Urban District Council limits)	Olagama (portion within Kegalla Urban District Council limits)	Wewaladeniya (portion within Kegalla Urban District Council limits)
Madeiyawa (portion within Kegalla Urban District Council limits)	Pahalagama	

2. Mawata Pattuwa North Division comprising the following villages :—

Ambanpitiya	Kosinna	Pussella
Beragala	Kurukohutenna	Ranwala (portion outside
Bohora	Magurudeniya	Kegalla Urban District
Buluruppe	Makura	Council limits)
Ekiriyagala	Marapona	Siyambalapitiya
Gangoda (portion outside	Mirihella (portion outside	Talgahayaya
Kegalla Urban District	Kegalla Urban District	Tibbotu-umumuwa
Council limits)	Council limits)	Urulla
Golahela (portion outside	Naranpitiya	Waldeniya
Kegalla Urban District	Nimalgoda	Wewaladeniya (portion out-
Council limits)	Olagama (portion outside	side Kegalla Urban District
Ihalagama	Kegalla Urban District	Council limits)
Kabatapitiya	Council limits)	Wilgama
Karapalagala	Paragammana	Yatawala
Kawudugama	Paranagampala	
Kegalla (portion outside	Pitihuma (portion outside	
Kegalla Urban District	Kegalla Urban District	
Council limits)	Council limits)	

3. Mawata Pattuwa South Division comprising the following villages :—

Alapalawala	Harankahawa	Talewala
Ambawala	Hettimulla	Udumagama
Dampelgoda	Kehelwatta	Wadupola
Erabudupitiya	Magurudeniya	Warapitiya
Evmugalla	Malawita	Watura
Getaberiya	Mideniya	Watura Duragama
Godigamuwa	Minuwangamuwa	Wettewa
Haloluwa	Nayinankada	Wilangammulla
Hapuwita Pallegama	Nilapalagammana	
Hapuwita Udagama	Rotuwa	

4. Kanduaaha Pattuwa Division comprising the following villages :—

Aturupana	Higgoda	Nikapitiya
Belihulwana	Hungampola	Owitigamuwa
Bogala	Ilwana	Palugama
Bossella	Kankiriya	Parambe
Degalaeriya	Kurumbapitiya	Rotuwa
Eregama	Mabopitiya	Rotuwa Hakurukanda
Gantune Pallegama	Madurumulla	Telijjagoda
Gantune Udagama	Moradana	Tiyambarahena
Gurullawala	Moradana Hakurukanda	Undugoda
Halmessa	Morontota	Wahadiwala

5. Maha Palata Division comprising the following villages :—

Alagalla	Dumbuluwawa-Sinhalagama	Petigammana
Ambakumbura	Habalakkawa	Puhulhena
Arama (east of Maha-oya)	Hakurugammana-Pallegama	Rahala
Aranayaka (east of Maha-oya)	Hakurugammana-Udagama	Randiligama
Bakulwala	Hemmatagama	Selawa
Balatgomuwa	Kalahagoda	Talgaspitiya-Marakkalagama
Bopitiya	Kalalpitiya	Talgaspitiya-Sinhalagama
Bowalgaha	Kehelpannala	Tellake
Demalahiriya	Kirapone	Tembarawa
Diwelgama	Kotegoda	Wadiyatenna
Duldeniya	Mediliya	Yodagama
Duldeniya-Kottalbadda	Megoda Deiyawala	
Dumbuluwawa-Marakkalagama	Pannala	

6. Kumbalgam Palata Division comprising the following villages :—

Alpitiya	Ginihappitiya	Palliporuwa-Marakkalagama
Aludeniya	Gonawala	alias Ginihappitiya-Marak-
Ambadeniya	Harankahawa	kalagama
Andanawa	Kumbalgama	Paranagama
Arakotawella	Kuragala	Polgasdeniya
Balawatgama	Kurawatura	Rukmale
Bamunagammana	Madulubowa	Siyambalawa
Dahanekamulla	Magama	Tambawita
Dompitiya	Mipitiya	Waduawawela
Embulmiwala	Miyanapalawa	Weragoda
Eraminigammana	Moligomuwa	Werake

7. **Ganhata Palata Division** comprising the following villages :—

Ambalakanda	Elangipitiya	Narangammana
Arama (west of Maha-oya)	Gerapatgama	Nikapitiya
Aranayaka (west of Maha-oya)	Getaberikanda	Parapitiya
Beligoda	Getaberiya	Pehinipeddara
Budawatta	Gewilipitiya	Polambegoda
Bulugammana	Godigomuwa	Pondape
Debatgama-Pallebage	Hatgampala	Tawalangoda
Debatgama-Udabage	Iddawala	Uggoda
Deiyianwala	Kalwane	Welimanna
Dimbulgomuwa	Mawatugoda	Wilpola
Dippitiya	Menawa	Wiyaneliya
	Moragammana	

Galboda and Kinigoda Korales.

8. **Ganne Pattuwa Division** comprising the following villages :—

Angoda	Kendaragama	Peramadulla
Ganetenna	Mahantegama	Uduwewa
Godagama	Makadawara-Palle	Warakapone
Hinatipone	Makadawara-Uda	Weliwatura
Hungampola	Mawela	Yatantale
Kadugannawa-Pahala	Molligoda	
Kahawandala	Nawandala	

9. **Galboda Pattuwa Division** comprising the following villages :—

Alkegama	Kempitikanda-Pahalagama	Palle-Beddewala
Badulupitiya	Kempitiya	Randiwala
Diganakanda	Keppitipola	Uda-Beddewala
Dunugama	Koholandeniya	Udugama
Elugalla	Makehelwala	Uduhuruwa
Gangoda	Maliyadda	Udumahana
Gondewala	Mapitiya	Wadamaldeniya
Halagiriya	Meddegoda	Walagoda
Henepola	Miwilike	Wattegama
Ihalakotte	Modaratenna	Yatimahana
Kadigomuwa	Muddanawa	Yatiwaldeniya
Karapone	Natiyapana	
Kempitikanda-Ihalagama	Nepalana	

10. **Meda Pattuwa Division** comprising the following villages :—

Alutnuwara	Hinguloya	Nankurugama
Anduwawala	Idampitiya	Owatta
Attapitiya	Karahapitigoda	Pamunuwa-Palle
Ayagama	Kekirigoda	Pamunuwa-Uda
Bakmideniya	Keraminiya	Rukelegama
Batawala	Kiringadeniya	Ruwandeniya
Beligammana	Kongamuwa	Talapitiya
Beminiwatta	Kotabogoda	Talgomuwa
Delgahagoda	Maliyadda	Udugala
Dewanagala	Manikkawa	Uhangoda
Edanduwwa	Mawana	Uyanwatta
Erabadupela	Medagoda	Wettewa
Gallella	Medengama	
Hingula	Murutawala	

11. **Egodapota and Tanipperu Pattu Division** comprising the following villages :—

Alupota	Diwala-Pallegama	Hindeniya
Ambulugala	Diwala-Udagama	Iluvgoda
Anwarama	Dodantale	Kappagoda
Asmadala	Epalawa	Kariyagama
Attanagoda	Erevupola	Katugaha
Bampane	Galatara	Kondeniya
Danagama	Gammanagoda	Lambutuwa
Daswatta	Godagama	Levuke
Dehimaduwa	Gondiwala	Mawanella
Dewaragampola	Habbunkaduwa	

Mawatagama	Siyambalapitiya	Waharakgoda
Nungomuwa	Tammita	Wakirigala
Padidora	Udattawa	Walaporuwa
Panagamuwa	Uduwewela	Wegantale
Pattagama	Ussapitiya	Welideniya
Pitawela	Uturala	Weligalla
Polwatta	Utuwana	
Rankotdiwala	Utuwankanda	

12. **Deyaladahamuna Pattuwa Division** comprising the following villages :—

Amunupura	Kalugalla	Molagoda
Andiramada	Karandupone-Palle	Nandiwala
Arambegama	Karandupone-Uda	Naranbedda
Bolagama	Kavudaulla	Nilwakka
Deldeniya	Kebellakumbura	Owitiwara
Deliwala	Kivulpone	Palarambegama
Dembatapitiya	Kolongalla	Pallewela
Detawala	Kumbaldiwela	Palpata
Dimbulgomuwa	Kumbaloluwa	Paradanda
Diyagama	Madana	Pitiyegama
Dunukewala	Madeiyawa (portion outside	Puwakdeniya
Galpola	Kegalla Urban District	Randeniya
Ginitillawala	Council limits)	Singagoda
Halpitiya	Mahagoda	Udamulla
Happettawa	Mangalagama	Waduwadeniya
Hapugoda	Medagodamulla	Waragoda
Hedeniya	Minwana	Warakadeniya
Heramitipana	Mipitiya (portion outside	Wekoladeniya
Hiriwadunna	Kegalla Urban District	
Iriyaualla	Council limits)	

13. **Rambukkana Town Division** comprising the following villages :—

Diyasunnata	Hurimaluwa	Palle Madawala
Dompemulla	Kamburadeniya	Uda Madawala
Eriyawa	Mottappuliya	

14. **Meddemediliya Pattuwa Division** comprising the following villages :—

Ambatenna	Kansalagamuwa	Malakariya
Batambure	Kapurugampola	Muwapitiya
Beligodapitiya	Kiriwandeniya	Nagomuwa
Gangekumbura	Korigamma	Owatta
Godagandeniya	Kosinna	Piikumbura
Hakuruliya	Kotagama	Pinnawala
Handagama	Kottanawatta	Walalgoda
Hinabowa	Kudagama	Werellapata
Iriyagolla	Kurempola	Yodagama

15. **Walgam Pattuwa Division** comprising the following villages :—

Andaoluwa	Kotawella	Siyabalangamuwa
Bamunaualla	Kudagama	Taldewa
Belgoda	Madana	Tembilipane
Dahenpahuwa	Medagaladeniya	Tismalpole
Dambulla	Meduma	Uda-Galadeniya
Deliwala	Mirihaigoda	Uda-Hinguruwaka
Dombemada	Nattambure	Udanwita
Gabbala	Nehelma	Udugama
Godagampola	Nugawela	Wahawa
Hangawela	Oddare	Walgama
Hewadiwela	Padawigampola	Weligamuwa
Ihala-Walpole	Pahala-Hinguruwaka	Wetenna
Kadawattiya	Pahala-Walpole	Yatagama
Kahambiliyagoda	Palle-Galadeniya	Yatapawala
Kohombadeniya	Parape	
Korahatta	Puwakmote	

*Beligal Korale.***16. Gandolaha Pattuwa Division** comprising the following villages :—

Alapaladeniya	Helamada	Panakawa
Ambuwangala	Iriyamaditta	Pitawela
Batuwatta	Jiwana	Pohorambe
Beruwala	Jiwanadeniya	Pussella
Bokolamulla	Kahagalla	Ranawana
Dewalegama	Kandegedera	Riditoduwa
Dumbuluwawaka	Karadetiyana	Undugodapitiya
Edurapota	Kehelwatugoda	Uruladeniya
Galkaduwa	Kumbukgama	Walagama
Gangoda	Makuldola	Wattarama
Godapola	Marukwatura	Weregoda
Halpandeniya	Narandeniya	Yatattawala
Hapugastenna	Nawagamuwa	
Hatnagoda	Pallewela	

17. Otaru Pattuwa Division comprising the following villages :—

Akwatta	Katukurunda	Pinnagodakanda
Ama akonmulla	Kodapaluwa	Puwakella
Ambakumbura	Koswatta	Ragala
Anhandiya	Kumbalgama	Ragalakanda
Beligala	Lendaramulla	Ranwala
Bodawala	Liniyakaduwa	Talawatta
Bouggamuwa	Mampita	Talgama
Egalla	Mangdera	Tambewila
Gasnawa	Marapitiya	Tulhiriya
Heliyagoda	Metiyagane	Waddeniya
Hunuwala	Mimure	Wadukanda
Kahambiliyawala	Morawaka	Wedikanda
Kahawatta	Nangalla	Weniwellakaduwa
Kalugala Ihala	Nelundeniya	
Kalugala Pahala	Opata	

18. Kiraweli Pattuwa West Division comprising the following villages :—

Algama-Egodagama	Hallawa	Palambure
Algama-Ihalagama	Hapugoda	Paranatala
Algama-Medagama	Kamburadeniya	Penihala
Ambagala	Kandegama	Pila-anduwa
Balaharuwa	Kerapitikanda	Puhulegama
Batuwana	Kohombadeniya	Rabbidigala
Bopitiya	Kongoda	Talgahadeniya
Dorawaka	Kukulpone	Tambugala
Dummaladeniya	Madurupitiya	Tumbaliyadda
Ebidigala	Mayinoluwa-Ihala	Uduwaka
Etnawala	Medagoda	Warakapola
Ganegama	Meneripitiya	Weligalla
Ganitapure	Minuwandeniya	Weragoda
Godawela	Niwatuwa	
Godayakanda	Niyadandupola	

19. Kiraweli Pattuwa East Division comprising the following villages :—

Alpitiya	Kiniwita	Pallegama Maha
Ambepussa	Kiwuldeniya	Panane
Aruppala	Lenagala-Ihala	Paradeniya
Burunnawa	Lenagala-Pahala	Pelpita Palle
Dandeniya-Ihala	Lolgoda	Pelpita Uda
Dandeniya-Pahala	Mahena	Polgampola
Dedigama	Makura	Tambadiya
Delgamuwa	Malmaduwa	Tolangamuwa
Dikwana	Menikkadawara	Udagama
Dippitiya	Mayinoluwa-Pahala	Udukumbura
Ekapola	Nape	Welhella
Elamaldeniya	Narangoda	Weragala
Ilipangamuwa	Otnapitiya	Wetakoluwawa
Kahagalla	Pallegama-Kuda	

20. Kandupita Pattuwa North Division comprising the following villages :—

Alawala	Dembatanpitiya	Narangoda
Asideniya	Galigomuwa	Palapoluwa
Atugoda	Hakahinna	Peherambe
Balapattawa	Holombuwa	Pitagaladeniya
Ballapana	Imbulgala	Renapana
Bambaragama	Kadigomuwa	Siyambalapitiya
Bisowela	Kalanneke	Walkobbewala
Boyagama	Kobbewala	Wanduradeniya
Damma'a	Kottapola	Yatangule
Damunupola	Kumbuktotuwa	Yattogoda
Delpatdeniya	Naberiyawa	

21. Kandupita Pattuwa South Division comprising the following villages :—

Alawatura	Ganegoda	Maboda
Ambuwakka	Getiyamulla	Malwana
Ampe	Hapudeniya	Nadeniya
Arandara	Harigala	Naranwatta
Arukammana	Higgoda	Pannala
Arukmulla	Hinwella	Pindeniya
Atale	Iddamalpana	Pittegama
Bambaragala	Kabagamuwa	Puspane
Batupitiya	Kanangomuwa	Tembilipitiya
Bohettiya	Kanatuwawala	Tunmuduna
Boyagoda	Kinigama	Udugama
Egallekanda	Kiridana	Yatapana
Elagalla	Kurunegoda	
Epalatotuwa	Lahupane	

*Three Korales and Lower Bulatgama.***22. Megodapota Pattuwa Division** comprising the following villages :—

Ampagala	Hatagoda	Petangoda
Ampe	Kabulumulla	Ruwanwella
Anguruwella	Kannattota	Telhitiyawa
Atalawa	Karavudeniya	Telkumuduwala
Dehigampala	Karawanella	Udattawa
Doranuwa	Kiriporuwa	Ulwala
Erabuduwala	Mattamagoda	Warakagoda
Galpata	Mipitikanda	Wattegammedda
Gomaduwa	Mudugomuwa	Wendala
Gonarambe	Panawitiya	Yatanwala
Haloluwa	Pannala	Yatiantota
Hapugammana	Parussella	

23. Egodapota Pattuwa Division comprising the following villages :—

Akuranmulla	Imbulana	Megoda-Kudagama
Amitirigala	Imbulgoda	Moraliya
Basnagoda	Indurana	Moratota
Batuwita	Kadadora	Morawatta
Betmegedera	Kadigomuwa	Narangastenna
Bogamuwa	Kanugala-Palle	Nivunhella
Bopetta	Kanugala-Uda	Pottekanda
Daluwalana	Kitalangomuwa	Purnapotta
Dannoruwa	Kotalugodakanda	Rattagala
Dehiowita	Lenagala	Siyambalawa
Dunumale	Lewangama-Dumbuluwa	Uruwala
Erapalamulla	Lewangama-Pahalagama	Wahakula
Galapitimada	Lewangama-Talawatta	Waharaka
Getamuruta	Lewangama-Udagammedda	Walgampata
Gonagala	Mahalla	Weddawela
Gonakedeniya	Mapitigama	
Humbaswalana	Medagoda	

24. Atulugam Korale East Division comprising the following villages :—

Ambagahakanda	Kehelwala	Pallebage
Anhettigama	Kendawa	Pallepansiya
Asamanakanda	Kirihena	Panakure
Ballahela	Kosgahainna	Pandaha
Basnagala	Kosgahakanda	Piliwala
Bewilchena	Koswatta	Polgaswatta-Ihala
Demada	Kumburugama	Polgaswatta-Pahala
Deraniyagala	Lassegama	Potdenikanda
Digowa	Liniyagala	Ranahinkanda
Dikellekanda	Madawala	Ranwala
Dodawatta	Magala	Rasnekkanda
Galapahalagama	Malandeniya	Tantirikanda
Galayatakanatta	Maliboda	Telihigala
Gallella	Miyanawita	Udabage
Halwaturekele	Mudagalla	Udapola
Hatkele	Nakkawita	Wattegedara
Hingurana	Nekatigama	Widiyawatta
Humpita	Nilwala	Wilagama
Imewatta	Padugama	Yatiwala

25. Atulugam Korale West Division comprising the following villages :—

Algoda	Golebokka	Napawala
Atulugama	Gurugalla	Nawela
Boralkada	Kahanawita	Nikawalamulla
Dangampala	Kamburapola	Panawatta
Dayigala-Ihala	Kanangama	Pelelegama
Dayigala-Pahala	Kapuwelikanda	Talduwa
Debegama	Kapuwella	Timbiripola
Dehiowita	Kelegama	Udaramba
Deloluwa	Kurupetta	Uduwila
Digala	Magamma	Urupelewwa
Dikella	Mahinkanda	Walpola
Eluwana	Maldeniya	Weliwitiya
Epalapitiya	Maliyagoda	Wewala
Garagoda	Migastenna	Yalagama

26. Panawal Korale East Division comprising the following villages :—

Ambalanpitiya	Humpitikanda	Panawala
Batangala	Imbulpitiya	Pannila
Dangampala	Lakmana	Pukunuwala
Egodekkanda	Madagammana	Rangegama
Elaulla	Manikkanda	Talapitiya
Godagampola	Murekanda	Tatuwalakanda
Hatnapitiya	Murututtuwa	Telumpitiya
Hinguralakanda	Palleyogama	Udayogama

27. Panawal Korale West Division comprising the following villages :—

Asgangula	Kotunna	Nagoda
Bendaluwa	Madola	Parakaduwa
Bewila	Mahara	Patberiya
Eheliyagoda	Maniyangama	Welangalla
Hunugewatta	Meneripitiya	Wetummalakanda

28. Uduwa Palata Division comprising the following villages :—

Ambamalla	Lewala	Udapota
Berannawa	Nangala	Uduwa
Bulatkohupitiya	Narangala	Urumiwala
Dedugala	Neluwakkana	Wegalla
Diyahitiyawala	Pelanpitiya	Welatuduwa
Doolgala	Pitawala	Wiyalapitiya
Edurapola	Punahela	Yakella
Glenella	Rangalla	Yatideriya
Kekalapone	Siyambalawala	
Kendawa	Tunbage	

29. **Kitulgala Palata Division** comprising the following villages :—

Amanawala	Koskandahena	Punugala
Ampana	Mahabage	Tanakolawatta
Badullawala	Malalpola	Tebuwatta
Denawakawatta	Malwatutenna	Teligama
Dorabepola	Mugmuwala	Uragala
Ganepalla	Neluwattekanda	Watagala
Gonagamuwa	Panawalatenna	Webhelatenna
Ingiriyawatta	Pidurowella	Wiragalla
Kirikohutenna	Polatagama	
Kitulgala	Polpitiya	

BY HIS EXCELLENCY THE OFFICER ADMINISTERING
THE GOVERNMENT.

A PROCLAMATION.

F. G. TYRRELL.

KNOW Ye that in pursuance of the powers vested in the Governor by section 31 of the Births and Deaths Registration Ordinance, 1895, and by Article 93 of the Ceylon (State Council) Order in Council, 1931, We, the Officer Administering the Government of Ceylon, do by this Proclamation—

- (1) revoke, with effect from the First day of October, 1935, the proclamations under that section enumerated in Schedule II. hereto, as duly altered or amended from time to time heretofore ;
- (2) declare that the provisions of section 31 and of the six sections following that section of the Ordinance shall come into operation, with effect from that date, in the towns, districts, or places specified in Schedule I. hereto ; and
- (3) define the limits of those towns, districts, or places in the manner set out in Schedule I.

By His Excellency's command,
G. M. RENNIE,
Secretary to the Officer Administering
the Government.

Nuwara Eliya, September 12, 1935.

GOD SAVE THE KING.

Schedule I.

WESTERN PROVINCE.

Colombo District.

Colombo Town comprising the Six following Registration Divisions.

1. **Fort Division** comprising the area within the following boundaries :—

North : Harbour.

East : The canal leading from the harbour to the lake, the spill canal, the lake as far as Bridge street, and a portion of the Church road.

South : Church road, Galle Face drive, and in a straight line westward to the sea.

West : Sea.

2. **Slave Island Division** comprising the area within the following boundaries :—

North : Spill canal, lake up to the New Park and Darley road, Union place, Regent street up to Norris Canal road, Norris Canal road up to Kynsey road, Kynsey road up to Ward place, Ward place and Cotta road up to its junction with East and West Baseline road.

South : East and West Baseline road, Buller's road, Kanatta road, Buller's road, Serpentine road, Laurie's road, Kollupitiya road up to the road leading to the Bambalapitiya railway station, and along this road in a straight line to the sea.

West : Sea, Church street up to Bridge street, and lake.

3. **Wellawatta Division** comprising the area within the following boundaries :—

North : A straight line drawn from the sea along the road leading to the Bambalapitiya railway station, to the Kollupitiya road, Kollupitiya road up to Laurie's road, Laurie's road up to Serpentine road, Serpentine road up to Buller's road, Buller's road, Kanatta road, Buller's road up to East and West Baseline road, East and West Baseline road and Cotta road up to Kinda-ela.

East : Kinda-ela as far as the Kelani Valley railway and along the centre of the said railway up to the Kirillapone canal.

South : The centre of the Kirillapone canal as far as Dehiwala canal and thence along the centre of the Dehiwala canal to the sea.

West : Sea.

4. **Maradana Division** comprising the area within the following boundaries :—

North : The canal basin, San Sebastian canal, and the New Urugodawatta road.

East : Eastern limit of North and South Baseline road and Dematagoda-ela and Kinda-ela as far as Cotta road.

South : Cotta road, Ward place up to Kynsey road, Kynsey road up to Norris Canal road, Norris Canal road up to Regent street, Regent street and Union place up to Darley road.

West : Darley road up the northern boundary of New Park and along this boundary to the lake along the lake and canal basin.

5. New Bazaar Division comprising the area within the following boundaries :—

North : Harbour and a straight line drawn from the harbour continuing along the centre of Jampettah street, Green street, Barber street, Layard's Broadway, Grandpass road, and New Urugodawatta road.

East : New Urugodawatta road and San Sebastian canal.

South : San Sebastian canal, canal basin, and the lake.

West : The canal leading from the lake to the harbour and the harbour.

6. Kotahena Division comprising the area within the following boundaries :—

North : Kelani-ganga.

East : Kelani-ganga, by and including the San Sebastian canal, the Weragoda-ela and a line going south in prolongation of the eastern boundary of the North and South Baseline road.

South : New Urugodawatta road, Grandpass road, Layard's Broadway, Barber street, Green street, and a line along the centre of Jampettah street to the harbour.

West : The harbour and the sea.

Moratuwa Town comprising the area within the following boundaries :—

North : The northern bank of the stream known as the Lunawa river up to the western extremity of the bridge across the river, the approach road to the Angulana railway station as far as its junction with the Colombo-Galle road. The line of the said approach road produced to a point 5 chains to the north-east of the Colombo-Galle road. From this point a line drawn south-eastwards and southwards parallel to the Colombo-Galle road as far as a point 5 chains to the north of the road known as the Katubedde Broadway. From this point a line drawn eastwards and south-eastwards parallel to the Katubedde Broadway as far as the middle of the Panadure river.

East : The middle of the Panadure river.

South : The Panadure river.

West : The sea.

Negombo Town comprising the area within the following boundaries :—

North : The Udappu-ela westward to the sea.

East : A portion of the Negombo canal and the Dakupat-oya from its junction with the said canal to the culvert over the said oya on the Negombo-Minuwangoda road and then southward along the western boundary of Goluwapokuna estate to the Diyahonda-ela.

South : Diyahonda-ela near the 20th milepost westward to the Negombo lagoon.

West : Negombo lagoon and the sea.

Dehiwala-Mount Lavinia Town comprising the area within the following boundaries :—

North : From the high water mark of the sea north-eastwards along the centre of the Dehiwala canal (along the Municipal limits of Colombo) up to a point on the centre of the said Dehiwala canal 3 chains to the north-east of the Pamankada bridge, thence south-eastwards along a line everywhere parallel to and 3 chains to the north-east from the northern boundary of the Colombo-Kesbewa road up to the point where it meets the village limit between Kalubowila East and Kirillapone East; thence along the last mentioned village limit and along the village limit between Kalubowila East and Nugegoda up to the point where it meets the village limit between Kalubowila East and Gangodawila.

East : From the last mentioned point along the village limit between Kalubowila East and Gangodawila, the village limit between Kalubowila East and Pepiliyana and the village limit between Kalubowila East and Nedimale up to a point 3 chains to the east from the eastern boundary of the Gansabhawa road running from Kalubowila southwards to Nedimale; thence from the said point southwards along a line everywhere parallel to and 3 chains to the east from the eastern boundary of the said Gansabhawa road up to the point which is also 3 chains to the north from the northern boundary of the Dehiwala-Pepiliyana road; thence north-eastwards along a line everywhere parallel to and 3 chains to the north from the northern boundary of the last mentioned road up to a point 4 chains to the north-east from the centre of the junction of the last mentioned road with the road running south to Attidiya; thence due south in a straight line up to a point on the southern boundary of the Dehiwala-Pepiliyana road 3 chains to the east from the eastern boundary of the road to Attidiya; thence southwards along a line everywhere parallel to and 3 chains to the east from the eastern boundary of the said road to Attidiya as far as the point where it meets the centre of the canal; thence north-westwards along the centre of the said canal up to a point on the centre of the said canal at the bend due south of the north-western corner of lot 8391 in P. P. 10,449; thence due south in a straight line as far as the point where it meets the centre of the Ratmalana-Attidiya road 25 chains to the north-east from the centre of the junction of the Colombo-Galle road with the Ratmalana-Attidiya road; thence south-eastwards along a line everywhere parallel to and 25 chains

to the north-east from the centre of the Colombo-Galle road up to the point where it meets the northern boundary of the road that runs along the southern boundary of the Deaf and Dumb School premises.

South : From the last mentioned point south-westwards along the northern boundary of the last mentioned road up to the point where it meets the village limit between Ratmalana South and Kaldemulla ; thence south-westwards along the village limit between Ratmalana South and Kaldemulla and the village limit between Ratmalana South and Angulana up to the high water mark of the sea.

West : By the high water mark of the sea.

Kalutara District.

Kalutara Town comprising the area within the following boundaries :—

North : From a point at the sea eastwards along the northern boundary of land called Dombagahawatta, lot 16 in Kalutara Town Survey Sheet No. L 22/41 2 West bearing assessment No. 2, Railway line claimed by S. Sadiris Silva, thence along the western and northern boundaries of Dombagahawatta lot 15 in the said sheet, bearing assessment No. 1, Railway line, claimed by the heirs of late Odiris Silva and others up to the Railway line, thence across the Railway line along the northern boundary of Bulugahawatta lot 1 in the said sheet bearing assessment No. 215, Railway line, claimed by L. Haramanis Silva, thence along the northern boundaries of the new 40-foot road, and lot 3½ in the said sheet claimed by L. H. de Silva until it meets the Colombo road, thence southwards along the Colombo road as far as its junction with the 5th Cross street, thence eastwards along the 5th Cross street, as far as its junction with the Temple road, thence eastwards along the northern boundary of Madamewatta lot 6 in Kalutara Town Survey Sheet No. L 22/41 2 East, bearing assessment Nos. 187 and 188, Temple road claimed by Mr. S. P. Wijemanna up to the western boundary of land called Punchikambura, lot 7 in the said sheet, bearing assessment No. 190, Temple road claimed by D. C. Wijemanna, thence along the western and northern boundaries of the same land until it meets Alut-oya or Wilegoda-ela.

East : Alut-ela or Wilegoda-ela and Hinatayangala-ela.

South : From Hinatayangala-ela westwards along the southern boundary of lot 32 in Kalutara Town Survey Sheet No. O 2/2 1 East, bearing assessment No. 384, Colombo road claimed by G. Alodiris Silva, thence along the southern boundary of lot 31 in the same sheet bearing assessment No. 383 claimed by M. Saranolis Perera as far as the Colombo road, thence northwards along the Colombo road as far as its junction with the St. Sebastian Church road, thence westwards along the St. Sebastian Church road as far as the level crossing, thence along the footpath to the point at which it intersects the southern boundary of land called Mudillagahawatta lot 226 in Kalutara Town Survey Sheet No. O 2/2 1 West, bearing assessment Nos. 17, 77, and 78, St. Sebastian Church road claimed by A. Senadipathi and others, thence along the southern boundary of the same land and along the southern boundary of Mudillagahawatta lot 228 in the said sheet, bearing assessment No. 79, St. Sebastian Church road, claimed by K. Kathrina Silva Arsacularatna, thence along the southern boundary of lot 234 in the same sheet, bearing assessment No. 84, St. Sebastian Church road claimed by M. Santiago Silva and others as far as the sea.

West : The sea.

Panadure Town comprising the area within the following boundaries :—

North : From a point on the centre of the Panadure river eastwards along the village limit of Gorakapola and crossing the Colombo-Galle road and the Wattalpola road to the eastern boundary of the said Wattalpola road, thence southwards along the eastern boundary of the Wattalpola road to the northern boundary of the 1st Cross road, thence eastwards along the northern boundary of the 1st Cross road and crossing it to the landmark on the southern boundary of the said road shown in Town Survey Sheet No. L 16/47 2 East, thence southwards and eastwards along the landmarked boundaries shown in Town Survey Sheets Nos. L 16/47 2 East, L 16/48 3 West, L 16/48 3 East, and L 16/48 4 West to the landmark on the left bank of the Tantirimulla-ela.

East : From the last-mentioned landmark southwards along the centre of the said ela and crossing the Tantirimulla road to the landmark on the left bank of the said ela, thence south-westwards and eastwards along the landmarked boundaries shown in Town Survey Sheets Nos. L 16/48 4 West, L 16/48 3 East, L 16/56 1 East, and L 16/56 2 West to the landmark on the left bank of the Tantirimulla-ela shown in Town Survey Sheet No. L 16/48 4 West, thence south-eastwards along the centre of the said ela and crossing the Kuruppumulla road to the south-eastern corner of lot 19½ shown in Town Survey Sheet No. L 16/56 2 West, thence westwards along the landmarked boundaries shown in Town Survey Sheets Nos. L 16/56 2 West and L 16/56 1 East to a point 5 chains to the east from the eastern boundary of the Ettambagoda road, thence south-westwards along a line everywhere parallel to and 5 chains from the southern boundary of the said Ettambagoda road to the point where it meets the landmarked boundary shown in Town Survey Sheet No. L 16/56 1 West, thence southwards and eastwards along the landmarked boundaries shown in Town Survey Sheets Nos. L 16/56 1 West, L 16/56 3 West, L 16/56 3 East and L 16/56 4 West to the landmark at the north-eastern corner of lot 21 shown

in Town Survey Sheet No. L 16/56 4 West, thence southwards crossing the Horana road and westwards along the landmarked boundaries shown in Town Survey Sheet No. L 16/56 4 West and L 16/56 3 East to a point 5 chains to the east from the western boundary of the Morawinna road, thence southwards along a line everywhere parallel to and 5 chains to the east from the western boundary of the Morawinna road till it meets the northern boundary of the Moderawila road.

South : From the last-mentioned point crossing the Moderawila road south-westwards along the southern boundary of the said road to the landmark on the southern boundary of it shown in Town Survey Sheet No. L 16/64 1 West, thence south-eastwards along the landmarked boundaries shown in Town Survey Sheets Nos. L 16/64 1 West, L 16/64 1 East, and L 16/64 3 East to the landmark near the northern bank of the ela, thence westwards along the village limit of Pinwatta and crossing the Colombo-Galle road to the landmark on the western boundary of it, thence westwards along the landmarked boundaries shown in Town Survey Sheets Nos. L 16/64 3 East and L 16/64 3 West and crossing the railway line to the edge of high watermark of the sea.

West : From the last-mentioned point north-westwards along the edge of high watermark of the sea to the centre of the confluence of the Panadure river with the sea, thence north-eastwards and northwards along the centre of the Panadure river to the starting point of the northern boundary.

CENTRAL PROVINCE.

Kandy District.

Kandy Town comprising the area within the following boundaries :—

North : The Mahaweli-ganga.

East : The Mahaweli-ganga to a point 52 chains below the Lewella ferry where it meets Hettiya-wattekandura, thence along the said kandura for 4 chains, thence in a south-westerly direction for 33 chains to a point marked by a Municipal boundary stone including the house claimed by R. W. Podiappuhamy, thence along the top of the ridge through Seminary estate till it meets the boundary separating Pattiyakellewatta claimed by L. H. S. Peiris and the Seminary estate, thence along the said boundary for 5 chains and 60 links, thence in south-easterly direction for 3 chains, thence along the bank for 3 chains, thence along the footpath for 1 chain (from chapel to the school), thence along the bride road for 3 chains (from the main road to the chapel). Thence along a portion of the western boundary of the Seminary for 8½ chains. Thence along the live fence which separates the Seminary bungalow and ground, thence along the Seminary road for 1 chain, thence along the main road from Talatu-oya to Kandy for 1 chain, thence the cart road for 1 chain leading to bungalow occupied by A. R. Palis, thence in a south-easterly direction for 1 chain 75 links, thence along the boundary separating Wellangewatta claimed by A. R. Palis from Dambagollewatta claimed by W. G. Perera and others, thence in a straight line for 19 chains drawn to the north-west corner of title plan No. 54,561 where it meets title plan No. 43,322. Thence along the eastern boundaries of Hermitage and Fairyland estates (title plans Nos. 43,322 and 42,285).

South : The southern and western boundaries of Fairyland estate, thence from south-west corner of Fairyland estate, along the watershed of the basin of the Kandy Waterworks reservoir to the eastern boundary of the land acquired for a conduit, thence along the eastern boundary of the said conduit to the Hal-oya, thence along the Hal-oya and a portion of the northern boundary of the Richmond Hill estate to the western boundary of the Borowadeniya or the Ambagahakumbura paddy fields, thence along the western boundary of the said fields to the railway bridge over the Meda-ela to the west of the slaughter-house, thence along the Meda-ela to the railway bridge over the Meda-ela at Getambe. Thence along the southern boundary of the railway line to the Mahaweli-ganga.

West : The Mahaweli-ganga to a point of 100 yards above the Katugastota bridge, and thence along a line in the same direction as the Kandy-Galagedara road, and on the southern side of it 100 yards distance therefrom, as far as the 2½ milestone, thence a line drawn at right angles to the said road to a point of 100 yards to the north thereof, and thence back again at a distance of 100 yards therefrom as far as the 3rd milestone on the Matala road, thence a line drawn at right angles to the said Matala road to a point 100 yards on the eastern side thereof, and thence back again along the same road and 100 yards to the east thereof up to its junction with the Panwila road, and thence in the direction of the said Panwila road and 100 yards to the north thereof as far as the 3rd milestone, thence a line drawn at right angles to the said road as far as the Mahaweli-ganga.

Teldeniya Town comprising the area within the following boundaries :—

North : Along the northern bank of the Wahala-ela, Yogawatennakumbura claimed by Madduma Banda, Yogawatennakumbura *alias* Matiwalakumbura claimed by Appuhamy Arachchi and others, thence across the Hulu-ganga up to the landmark at the northern bank, thence Kandegodakumbura claimed by M. Banda and others, Kandegodakumbura *alias* Koskolapalla claimed by T. John and others and along the western and northern bank of the Arangwela-ela and northern bank of the Malakandura to culvert No. 16/2 on main road from Kandy to Rangala.

East : From culvert No. 16/2 on main road from Kandy to Rangala about 3 chains along the eastern boundary of the said main road, Galoruwehena claimed by H. Wijeratna, Galegedarahena claimed by N. A. Janisappu and others, Nikaketiye-kumbura claimed by D. G. Siyatu and others, Nikaketiye-kumbura claimed by H. A. de Silva, Nikaketiye-kumbura claimed by D. G. Dingiri and others, Daluggodawatta claimed by D. G. Siyatu, Daluggodawatta claimed by P. B. Weerasekera, Kaballadeniyakumbura claimed by P. B. Weerasekera, Ahotugahapitiyehena claimed by G. Appuhamy, thence across the village path, Madurupallekumbura claimed by E. W. S. Rambukwella, Udangahakumbura claimed by K. G. Appuhamy and others, to the landmark on main road from Teldeniya to Urugala and thence to the Sanitary Board boundary stone on the said main road, thence across the said main road and thence about 2 chains westwards along the southern boundary of the said main road, Pallegangahakumbura claimed by Rambanda and others to the landmark on the northern bank of the Hulu-ganga.

South : From the said landmark on the northern bank of the Hulu-ganga about 7 chains westwards along the northern bank of the Hulu-ganga, thence across the Hulu-ganga to the landmark at the junction of the Hulu-ganga and Gansabhawa road from Teldeniya to Henegahawela, thence across the said Gansabhawa road, Kudadeniyakumbura claimed by K. B. Abeysinghe and others, Kudadeniyawatta claimed by K. B. Abeysinghe, Kudadeniyawatta claimed by K. B. Dissanayaka, thence about 4 chains along the southern boundary of Gansabhawa road from Teldeniya to Henegahawela, Kudadeniyawatta claimed by K. B. Dissanayaka, Koswatta claimed by Trustees of Bambaragala Vihare, Nugapitiyewatta claimed by D. B. Tennakoon, Katuwahena *alias* Neluwagawahena claimed by Punchibanda Arachchi, thence across Kindersley road, thence about 2 chains northwards along the western boundary of the said road and about 2 chains westwards along the southern boundary of the village path, thence across the village path to Wewekumbura claimed by P. B. Rambukwella, Dimbulagawahena claimed by P. B. Rambukwella, Idangala (rock) claimed by Crown, Galageaswedduma claimed by K. M. Dingiri-menika, Galageaswedduma claimed by P. Kumarihamy, thence across the Malakandura to Pahalagedarawatta, Pahalagedarawatta claimed by P. Mutumenika, thence along the southern boundary of village path to the landmark at the junction of the Gansabhawa road and path and thence southwards for about 1½ chains along the eastern boundary of Gansabhawa road from Teldeniya to Henegahawela, thence across the said Gansabhawa road to the landmark at Bulugetennawatta, Bulugetennawatta claimed by M. Rantanda, Bulugetennawatta claimed by K. G. Mudalihamy to the landmark between Bulugetennawatta and Ihagollewatta.

West : From the said landmark between Bulugetennawatta and Ihagollewatta, Ihagollewatta claimed by M. G. Siyatu, about 1 chain along the southern bank of the Malakandura, thence across the said Malakandura, Ihagollewatta claimed by M. G. Siyatu, Teratiyawelaudawatta claimed by U. Ranmenika, thence about 2 chains along the western boundary of path, Teratiyawelaudawatta claimed by U. Ranmenika, Galagawawatta claimed by B. Rambukwella, Kudagalahena claimed by Crown, Wadugederahena claimed by Sanitary Board, Teldeniya, Wadugederahena claimed by U. M. Punchirala, Wadugederahena claimed by H. Wijeratne, Wadugederahena claimed by T. A. S. Pillai, thence about 3 chains along the western bank of the Malakandura to culvert No. 15/1 on main road from Kandy to Rangala, thence about 3 chains along the western bank of the Malakandura to its junction with the Wahala-ela.

Gampola Town comprising the area within the following boundaries :—

North : The northern boundaries of lots 3, 4, 2½, 2, and 1 in Town Survey Sheet L 5/10 (4) East, the northern boundaries of lots 1, 6, 7, and 19, the western boundaries of lots 8 and 19 in Town Survey Sheet L 5/11 (3) West, Liyannadeniya-ela, irrigation channel, the western boundary of lot 40 in Town Survey Sheet L 5/11 (1) East, path, Raja-ela, the northern boundaries of lots 1, 3, 5, the northern and eastern boundaries of lot 6, the eastern boundaries of lots 9, 31, 10 in Town Survey Sheet L 5/11 East, and the northern boundary of lot 37 in Town Survey Sheet L 5/11 (3) East.

East : By Mahaweli-ganga, the eastern boundaries of lots 202, 203, in Town Survey Sheet L 5/19 (1) West, the eastern boundary of lot 2, in Town Survey Sheet L 5/19 (3) West, the northern boundary of lot 2, channel, the northern and eastern boundaries of lot 10, the eastern boundaries of lots 25, 31, and 42 and the northern boundary of lot 43 in Town Survey Sheet L 5/19 (3) East and Angammana-oya.

South : By the southern boundaries of lots 43, 50, 49, 48, and 47, and the western boundary of lot 47, channel, the western boundary of lot 37, the southern boundaries of lots 36 and 27, kandura, the western boundaries of lots 14, 13, 7, and the southern boundary of lot 6 in Town Survey Sheet L 5/19 (3) East, the southern boundary of lot 16 in Town Survey Sheet L 5/19 (3) West, Mahaweli-ganga, Kirapane-oya, the eastern boundary of lot 185 in Town Survey Sheet L 5/18 (2) East, the channel, the eastern boundaries of lots 3 and 4 in Town Survey Sheet L 5/18 (4) East to a point 1¼ chains north of the landmark on the southern extremity of the eastern boundary of the said lot 4, thence a line drawn eastwards parallel to the recreation ground road at a distance of 100 yards from it to a point 1 chain to the north of the landmark on the western extremity of the northern boundary of lot 15 in Town Survey Sheet L 5/18 (4) East, thence southwards to meet the western boundary of the said lot 15, thence eastwards along the northern boundary, thence southwards along the eastern boundary, thence westwards along the southern boundary, and northwards along the western boundary of said lot 15 to a point

100 yards south of the Recreation Ground road, thence westwards parallel to the said road to a point on the eastern boundary of lot 11 in Town Survey Sheet L 5/18 (4) East, southern boundary of lot 11, the Nawalapitiya road, the southern and western boundaries of lot 14, the western boundaries of lots 13 and 1 in Town Survey Sheet L 5/18 (4) East, channel, Kirapane-oya, the southern boundaries of lots 91, 78, and 47, the railway line and southern boundaries of lots 76, 75, and 74 in Town Survey Sheet L 5/18 (2) West.

West : The western boundaries of lots 74 and 73 and northern boundary of lot 73, western boundaries of lots 28, 27, and 12, and northern boundaries of lots 11, 10, 9, 8, 7, 3, 3½, 2½, and 1 in Town Survey Sheet L 5/18 (2) West, the northern boundaries of lots 83½, 83, 82, 81, 12, and 1 in Town Survey Sheet L 5/18 (2) East, the western boundaries of lots 11 and 3 in Town Survey Sheet L 5/10 (4) East.

Nawalapitiya Town comprising the area within the following boundaries :—

North : From the junction of the Dolosbage road with the Shamrock estate road otherwise called Lunuwane-gala road eastwards along the northern boundary of the Gansabhawa road to a point 100 feet to the east from the centre of the Dolosbage road, thence southwards along a line everywhere parallel to and 100 feet to the east from the centre of the Dolosbage road to the point where it meets the landmarked boundary shown on Town Survey Sheet No. L 10/1 3 East, thence along the said landmarked boundary crossing the Galpeela-ela to a point 300 feet to the west from the centre of the Hatton-Gampola road, thence northwards along a line everywhere parallel to and 300 feet to the west from the centre of the Hatton-Gampola road to the northern boundary of the Gansabhawa road, thence along the northern boundary of the Gansabhawa road to the second railway gate on the Hatton-Gampola road, thence in a straight line crossing the last-mentioned road to a point on the centre of the Mahaweli-ganga 132 yards to the south-east of the said railway gate.

East : From the last-mentioned point southwards along the centre of the Mahaweli-ganga and crossing the bridge over the Mahaweli-ganga on the road to Goorook-oya estate to a point 60 yards north of the bridge on the Gampola-Kotmale road, thence eastwards in a straight line to a point 207 yards north of the Kotmale-Hyndford road junction, thence southwards through the said road junction to a point 92 yards south of the said road junction, thence westwards for a distance of 57 yards, thence south-westwards to a point 175 yards south-east of the bridge over the Mahaweli-ganga on the Gampola-Kotmale road.

South : From the last-mentioned point due west to a point on the centre of the Mahaweli-ganga 182 yards south of the said bridge on the Gampola-Kotmale road, thence along the centre of the Mahaweli-ganga and crossing the railway bridge to a point 44 yards to the west of it.

West : From the last-mentioned point northwards in a straight line to the boundary defined with rail posts (shown on Town Survey Sheet No. L 10/9 10 West), thence along the said boundary up to the centre of the ela, thence along the centre of the ela up to the landmarked boundary shown on Town Survey Sheet No. L 10/9 6 West, thence along the said landmarked boundary up to the western boundary of the Gansabhawa path, thence north-eastwards along the western boundary of the Gansabhawa path up to the landmarked boundary, thence along the said landmarked boundary crossing the channel and ela up to the 24th milestone on the Ambagamuwa road, thence northwards in a straight line crossing the said road to the landmarked boundary shown on Town Survey Sheet No. L 10/9 5 East, thence along the landmarked boundary shown on Town Survey Sheets Nos. L 10/9 5 East, L 10/9 1 East, and L 10/1 13 East and crossing the footpath and Sandanamwatte-ela to the western boundary of the Tavalam road leading northwards to Dolosbage, thence along the western and northern boundaries of the said Tavalam road and crossing Dewalagomme-ela and Gederahena-oya to the landmark on the eastern boundary of the said Tavalam road shown on Town Survey Sheet No. L 10/1 10 East, thence along the landmarked boundary (shown on Town Survey Sheets Nos. L 10/1 10 East, L 10/1 11 West, L 10/1 7 West, L 10/1 3 West, and L 10/1 3 East) and crossing the Penithudumulle-oya and the Gansabhawa path up to the left bank of the Galpeela-ela, thence eastwards along the left bank of the Galpeela-ela up to the western boundary (cutting) of the Dolosbage road, thence along the western boundary of the Dolosbage road up to the starting point of the northern boundary.

Hatton-Dikoya Town comprising the area within the following boundaries :—

North : Railway crossing near 1¼ milepost on the Dimbula-Dikoya road.

East : A line from the railway crossing 1¼ milepost on the Dimbula-Dikoya road to the house occupied by the Secretary of the Police Court, thence to the mill dam, and thence along the Hatton estate road to the junction of estate roads below Adam's Peak hotel tennis court, thence along the estate road and Mr. C. E. A. Dias' boundary drain to the east of the Up Home railway signal post, and thence a line passing behind Fisher's bungalow to the stream flowing between that bungalow and the cart road, thence along the stream to the southern boundary of the Dikoya estate to the point where it joins the stream, and thence up the stream to the point opposite the culvert on the Dikoya-Wanarajah road, including also a distance of 270 yards along the Bathford Valley road as far as the

road leading to the Darawala racecourse, and including on the west all lands between the road and the Darawala-oya up to its junction with the Dikoya stream, and on the east all lands, &c., within 100 feet from the centre of the road, and also the Dikoya cart road from the southern limit of the boundaries above described up to the southern limit of the Glencairn hospital premises and including the whole of the Glencairn hospital premises.

West : A line drawn from the railway crossing near 1½ milepost on the Dimbula-Dikoya road to Shand's bungalow, thence along the Dunbar estate road to the junction of that road with the Dikoya cart road near the Dunbar cattle galas, thence along the Dikoya cart road with width of 100 feet from the centre of the road up to the southern boundary of the Dikoya estate. The following also shall be included within the limits :—The path leading to the New Infectious Diseases hospital from opposite the Glencairn hospital about 2 chains in length and the premises of the New Infectious Diseases hospital.

Matale District.

Matale Town comprising the area within the following boundaries :—

North : Rukatteniyaya claimed by P. B. Aluwihare, Aluwihare Sanitary Board limits, Madamewatta claimed by P. B. Hulangamuwa, Nikakotuwa estate claimed by Ceylon Land and Produce Company, irrigation channel, and Maliaddekumbura-ela.

East : Kaludewala estate claimed by Ceylon Land and Produce Company, Oyapala estate claimed by K. U. S. Ahamado Lebbe, Melettotam claimed by P. Suppiah, I. L. Abdul Hanan, W. L. A. Majeed and others, Paliyankuliyawatta claimed by N. Mohamadu Haniffa and others, Ambagahamulawatta claimed by V. Hameedo and M. A. Meera Saibo, Gansabhawa path, Ganayaka-agala, Sudu-ganga, Brachmana-ela, railway reservation, and Diyabubula-oya.

South : Diyabubula-oya, Kumbiyangoda-oya, Pansalakumbura claimed by the Trustees of Kumbiyangoda Vihare, Marikaravagekottuwa claimed by P. B. Madugalla and others, Gammehelegewatta claimed by W. Gammehe, Mailagaspiyawatta claimed by J. P. Dionis, Battalakotuwwewatta claimed by Tepalis Panditaratna, Mailagaspiyakumbura claimed by Tepalis Panditaratna, Wewekumbura claimed by N. Dingiri Banda, Makarakotuwakumbura claimed by A. Kiriappu, Puwakdandawakumbura claimed by Oyagawagedara Welappu and others, main road from Kandy to Matale, Hettiyakumbura claimed by K. Sittappu and others, Serugahakumbura claimed by A. Kandappu, M. Velappu, and Kendagolla Velu, Purankotuwekumbura claimed by the Trustees of Nikakotuwe Vihare, Gansabhawa road from Padiwitta to Kumbiyangoda, Purankotuwekumbura claimed by P. Rannaide, Badahelakotuwekumbura claimed by P. Kudanaide and others, Asweddumekumbura claimed by Pupunchi-etana, Wellekotuwawatta claimed by P. Rannaide, and Kumbiyangoda-oya.

West : Oyakumbura claimed by S. Mudalihamy, Sittaragedarawatta claimed by S. Ranhamy and K. Abarana-appu, Gansabhawa road, Hapugahamulakotuwa claimed by the heirs of P. Suppiah, Gallenamulahena claimed by Boraluwa Punchibanda, B. Kiribanda and others, Udaboraluwawatta claimed by H. B. Hulangamuwa and P. Kalu Banda, Battalakotuwa claimed by P. B. Talagahagoda and others, Udahena claimed by Viharewaluwa Meddumekumarihamy, village road, Polpeywatta-ela, Ihalapetihanagerawatta claimed by I. Utku Banda, ex Arachchi, Hulangamuwa estate claimed by J. T. Weerawagu, Gansabhawa road, Kumburukotuwawatta claimed by D. Wadu Dingiriya, Haluwalagewatta claimed by D. Sakkaraya, road from Asgiriya to Dodandeniya, Miyanamaditta claimed by M. Kalu Banda, Hondanaidegewatta claimed by U. D. Dissanayaka, Mala-ela, Lokuruwagewatta claimed by D. A. Ukkuhami, road to Kandedegara, Galekotuwawatta claimed by D. M. Dingiri Amma, Hulangamuwa estate claimed by Mr. W. T. Miller, Ambakotuwa claimed by P. Keerala and others, Simanaidegewatta claimed by Simannaide, Gambirigahamulahenawatta claimed by L. D. William Appuhamy, Attikkagahamulahenawatta claimed by Ranaweera, Sappuwawatta claimed by Sapapathipillai, ela, Ruanpatayagewatta claimed by K. Hendrick, Kuruambagahamulawatta claimed by A. Kira and others, Kosgollewatta claimed by Tantrigedarakotuwa Tabagala-ela, Gammehelalagekumbura claimed by R. D. Tenna and others, Mala-ela, Meegahakotuwa claimed by R. D. Tenna, Galagawawatta claimed by G. Kiriya, Madittawatta claimed by K. Tikira, R. D. Aruma, and T. Boda, Gansabhawa road, Narankotuwahena abandoned cemetery claimed by the Crown, Pangallewatta claimed by K. Menika, Weeragewatta claimed by D. Ukkumenika, Polkotuwa claimed by Dugannaralage Dingiri Banda, D. G. Harasgama and others, Dorakumbura claimed by Gammulle Punchibanda and others, Yakdehikotuwakumburepillawa claimed by Talagahagoda, Namalpihillawatta claimed by S. Nathar and S. T. P. R. Kumarappan Chettiar, Adilechchimitottam claimed by S. T. P. R. Kumarappan Chettiar, Rukattanayaya claimed by P. B. Aluwihare, Rifle Range claimed by Crown and Rukattanayaya claimed by P. B. Aluwihare.

Nuwara Eliya District.

Nuwara Eliya Town comprising the area within the following boundaries :—

West : Along the north-west boundary of T. Ps. 73,338 and 73,339 at the Kodigaha Gap.
 East and North : Along the north-east and northern boundaries of private property till it reaches the Talagala-oya up the right bank of that stream and western edge of the reservoir of the waterworks to the point where the stream enters the reservoir, from that point straight to the waterfall at the north-west corner of Lover's Leap estate.

Revenue and Expenditure Returns	1291	Trade M
Currency Commissioners' Notices	1292	Road C
			Notic

- East and north-east : Along the eastern boundary of the old Military reserve till it reaches the boundary of T. P. 87,650 along a portion of the northern and eastern boundaries of T. P. 87,650 as far as the landmark $3\frac{1}{2}$ chains north of the railway line.
- North and east : From the said landmark along the landmarked boundary passing through T. Ps. 55,925, 90,516, 90,517, and 100,035 to the water-course about $2\frac{1}{2}$ chains east of road within T. P. 87,649.
- East and south-east : Along the said water-course from point last mentioned and landmarked boundary passing through Pedro estate and the eastern boundary of the Sewage Farm, Pedro estate, and Crown forest as far as the dam of the Barrack Plains reservoir, along the top of the dam and its direction produced in a straight line until it reaches a point 66 feet from the centre of the Moon Plains road, and on the outer side of that road. From the last mentioned point taking a south-easterly course along a line 66 feet distant from and parallel to the centre of the Moon Plains road on its outer side for a distance of 27 chains along this line as far as the patana, and then due south across the stream to the edge of the forest, thence south and east along the forest to the extreme south-east corner of the tongue of the patana which comprises the Rifle Range. From this corner in a direct south-westerly line to the north-east corner of T. P. 78,049, then following the south-east boundary of T. P. 78,049 to the main road from Nuwara Eliya to Badulla, across the road in a direct line to the south-east corner of the wire fence enclosing Baker's Farm private lands, then following the wire fence to include Baker's Farm as far as Baker's Farm Triangulation station.
- South : From this point in a direct line to the Gregory Lake dam, thence down the course of the Nanu-oya to Blackpool.
- South-west : From Blackpool straight to One Tree Hill Triangulation Station thence along the top of the ridge overlooking Nuwara Eliya to a point due west of Queen's Cottage, from that point straight to Kikilmana Triangulation Station, thence straight to the north-west corner of T. P. 73,338.

SOUTHERN PROVINCE.

*Galle District.***Galle Town** comprising the area within the following boundaries :—

- North : Gin-ganga from the Gintota bridge on the Colombo-Galle road up to the mouth of Aturu-ela, Aturu-ela, Koppe-ela from where Aturu-ela branches off to the bridge over that stream on the Gintota-Welipitmodara road, along the eastern side of that road to its junction with Bope road, along the eastern and thence along the northern side of the Bope road, the northern side of the Kalegana-Kitulampitiya road and the northern side of Hirimbure road to its junction with Morris road at Maitipe.
- East : Morris road from its junction with the road from Hirimbure to Akmimana to the point where it meets the road to Haliwala also called Hillside road, thence along the southern side of Hillside road to the point where the Dik-ela crosses that road, thence along the Dik-ela to the point where it joins the Lunuwila-ela at its junction with Badal-ela, thence along the Lunuwila-ela to its fall into Wagalmodara.
- South : Wagalmodara and the Galle harbour.
- South-west : Sea.
- West : Gin-ganga.

Ambalangoda Town comprising the area within the following boundaries :—

- North : From the sea along the northern boundaries of lots V 124 in preliminary plan No. 482 and U 603 and T 603 in preliminary plan No. 8,867 as far as the Colombo-Galle road, thence a line drawn eastwards across the Colombo-Galle road and Ambalangoda-Paragahatota road to the north-western corner of lot W 300 in preliminary plan No. 3,388, thence along the northern boundaries of this lot and lot X 300 in the same preliminary plan as far as the north-eastern corner of lot X 300 : From this corner a line drawn eastwards to the south-western corner of lot B 126 in preliminary plan No. 483, thence along the southern boundaries of lots B 126, A 126 ; southern and eastern boundaries of W 125 ; southern, eastern, and northern boundaries of lot X 125, eastern boundary of lot G 126 and along the northern boundary of lot I 126 and lot K 126 to the north-western corner of lot P 126 in preliminary plan No. 483 ; thence northwards for about one chain, and thereafter north-north-east along the south-eastern limits of the Randombe Police Officer's division to a point approximately $\frac{1}{2}$ a chain east of the south-eastern corner of preliminary plan No. 10,280, then westwards to this corner and along the southern boundary of this preliminary plan, and northwards along its western boundary to the Watugedara-Wilegoda road ; thence along this road eastwards and thence southwards as far as the south-eastern corner of lot N 588 in preliminary plan No. 8,176 ; thence a line drawn south-eastwards to the north-western corner of lot A 130 in preliminary plan No. 483, and along the northern boundary of this lot, western and northern boundaries of B 130, northern boundary of S 129, and northern boundary of R 129 in preliminary plan No. 483 as far as the north-eastern corner.
- East : From the last mentioned point and along the eastern boundary of lot R 129 in preliminary plan No. 483, western edge of the Goda-ela, western boundary of lot N 128, northern boundary of M 128, northern and western boundaries of L 128, western boundaries of K 128, D 128, northern boundary of C 128, eastern boundary of B 127, northern and

eastern boundaries of C 127, northern boundary of T 127, northern and eastern boundaries U 127, eastern boundaries of W 127 and R 127, southern and western boundaries of Q 127, western boundaries of S 127 and T 127, southern boundary of C 127, eastern and northern boundaries of D 127, eastern, northern, and western boundaries of Y 126, western boundaries of D 127 and E 127, western and southern boundaries of I 127 in preliminary plan No. 483; and thence along the Hin-ela as far as the south-western corner of lot N 127 in preliminary plan No. 483; from this corner a line drawn south-westward to the north-eastern corner of title plan No. 74,983, thence a line drawn north-eastward to the north-western corner of title plan No. 264,063, along the northern boundary of this title plan eastward to the Madampe lake, thence along the edge of the Madampe lake southwards to a point 12 chains south of the landmark at the south-eastern corner of title plan No. 276,529.

South: From the last mentioned point westward along the edge of the Madampe lake up to the sea.

West: The sea.

Matara District.

Matara Town comprising the area within the following boundaries:—

North: The road at Nayimana ferry where the road reaches the Nilwala-ganga, thence the southern edge of the road westwards for a distance of 900 feet to the point where the road referred to meets the road leading towards Tannehena, thence along the southern edge of the latter road as far as the foot of the hill to Tannehena, thence along the foot of the hill westwards to the Walpola paddy fields, thence along the southern edge of these fields to the Hakmana road 150 feet south of Kitulawala iron bridge, thence westwards along the road trace through Tudawa, thence along the southern edge of the road from the Nupe canal to the Akuressa road at the $\frac{3}{4}$ milepost.

West: The eastern edge of the Akuressa-Matara road, from the $\frac{3}{4}$ milepost to a point 270 feet south of that post, thence by the eastern edge of the Gansabhawa road southwards to the first milepost on the Matara-Weligoda road, thence westwards along the southern edge of the latter road to a point 550 feet from the first milepost thereon, thence southwards along the eastern edge of the Gansabhawa road as far as the 98 $\frac{1}{2}$ milepost on the Galle-Matara main road, thence along the southern edge of the latter road westwards as far as the 98th milepost, thence a straight line southwards at right angles to the road as far as the Talanwila canal, thence along the southern bank of the canal westwards as far as the Polhena Cross roads, thence southwards along the eastern edge of the latter road as far as its junction with the Madihe-Polhena road, thence a line to the sea at right angles to the latter road.

South: The sea.

East: A line from the sea to the Eliyakanda Wesleyan Mission school, the line being a continuation of the direction of the Eliyakanda-Maddewatta road, thence the western edge of the Eliyakanda-Maddewatta road to the Tangalla road, thence a line at right angles to the Tangalla road to a distance of 700 feet north of the Tangalla road, thence in a westerly direction a line to the Nilwala-ganga crossing the Kekanadura and Nayimana roads at points respectively 700 feet from the Tangalla road, thence the Nilwala-ganga in a northerly direction as far as the Nayimana ferry.

Weligama Town comprising the area within the following boundaries:—

North: Midellawela, Kumburuyaya, Pahalawela, Medawela, Ihalawela, Patawatta, Hapuwagewatta, Tandalaowita, Kotudurageliyadde, Indipelawatta, and Godellawatta.

East: Dutch canal, Polwatta-ganga, Bandarakelle, Denepitiya, Gandaharawatta, and Pelabandarawatta.

South: The seashore from Pelabandarawatta to Managewellahena.

West: Managewellahena, Tummuniyamulla, culvert on the high road, Hellawa, Manawanagakumbura, Medahena, Ambagahakanattadeniya, Deniyawatta, Talbot estate, Epitawatta, Usgodawatta, Acharigewatta, Orawelawatta, Upasekagoda, Korahakumbura, Medagodahena, and path from Medagodahena to Dempeyaya.

Hambantota District.

Hambantota Town comprising the area within the following boundaries:—

North: Karagan-ara Lewaya, the Badulla road, the Maha Lewaya, and a line drawn from the Maha Lewaya through the 2nd milestone on the Maha Lewaya road due east to the sea.

East, South: The sea.

West: From a point on the Tangalla-Hambantota main road demarcated by a landmark at a distance of 11·2 chains west of the 146 $\frac{1}{2}$ milepost, a line demarcated by landmarks every 3 chains, north to the Karagan-ara Lewaya, and south to the sea.

Tangalla Town comprising the area within the following boundaries:—

North: Medilla-Walganeliya village boundary (paddy fields).

East: The sea and the Gansabhawa road leading from opposite the Henakaduwa temple to the sea.

South: The sea.

West: Tangalla-Kadurupokuna village boundary, Polommaruwa paddy fields, and Kirama-ela.

NORTHERN PROVINCE.

Jaffna District.

Jaffna Town comprising the Two following Registration Divisions.

1. **Jaffna West Division** comprising the area within the following boundaries :—

From the Fort (Jaffna) by the shore of the lake westward to the junction of Jaffna-Karaitivu road and road connecting Kayts and Punnalai roads, by the latter road eastwards to its junction with the Jaffna-Punnalai road, by that road to the south-west corner of the tract of fields called Paddiveli, along the western boundary of these fields, along the boundary between the villages of Vannarpannai West and Kokkuvil and of Vannarpannai East and Kokkuvil to Brown road, by that road to its junction with Nachchimar Kovil road, by the latter road to the boundary between the villages of Vannarpannai East and Tirunelveli West, along the boundaries separating Vannarpannai East from the villages of Tirunelveli West, Nallur, and Karaiyur up to the north-west corner of the Lady of Refuge Church, thence along the western and southern boundaries of that Church to the Fourth Cross street, by the Fourth Cross street from the end of that street by a straight line to the south-west corner of the Reclamation road and from that corner by a straight line to the Fort.

2. **Jaffna East Division** comprising the area within the following boundaries :—

From the south-west corner of the Reclamation road by a straight line to the Fourth Cross street by that street along the southern and western boundaries of the Lady of Refuge Church to the north-west corner of that church, thence along the boundaries separating Vannarpannai East from the villages of Karaiyur, Nallur, and Tirunelveli West to Nachchimar Kovil road, by that road to its junction with Palali road, by that road and thence along Nachchimar Kovil road to its junction with the Point Pedro road and the boundary between the Jaffna division and the Valigamam East division to the Chemmani road, along that road to its junction with Anandanvadali road, by that road until it meets the paddy fields, thence along the inner limits thereof to the lane known as Thuravadi olungai, along that lane until it meets the lane known as Mathippankulaththu olungai, by that lane until it meets the Central road, by that road eastwards until it meets the lane known as Kerniadi olungai, by that lane southwards until it meets the lane known as Nerunchiadi olungai, by that lane until it meets the railway line and thence along the railway line eastwards until it meets the western boundary of the coconut estate commonly known as Price's estate, along that boundary to the shore of the lake, by the shore of the lake to a point 20 chains on the east from the junction of the Maruvakulam road and the Beach road, from that point by a straight line to the south-east corner of the Reclamation road, by the Reclamation road westwards to the south-west corner of the Reclamation road.

Mannar District.

Mannar Town comprising the area within the following boundaries :—

North, east, south : Sea.

West : Kiri, Ollippanai, and Koraikkulam.

Mullaittivu District.

Mullaittivu Town comprising the area within the following boundaries :—

East and north-east : Sea.

North-west : A straight line running in a south-westerly direction from the sea to the first milepost on the Vadduvakallu road, thence towards the south along the eastern boundary of tracts of fields known as (1) Kulantaikkuddittaraiveli, (2) Vellapputtaraiveli, (3) Kailayartaraiveli, and (4) Avaranchaddivayalveli and of Kidachchikulam to the $\frac{3}{4}$ milepost on the main road from Mullaittivu to Mankulam, thence along this road to the first milepost, thence by a straight line to the northern point of Pukkannikulam, thence by a straight line to the southern point of Raalkulam, thence by a straight line in a north-easterly direction to the sea.

Vavuniya Town comprising the area within the following boundaries :—

North : By a straight line from the north-east end of the Tandikulam tank bund to the right bank spill of Vavuniya tank.

East : From the right bank spill of Vavuniya tank along the tank contour as far as the Madukanda-oya, thence by a line drawn to the north-east corner of the land called Ittiyadi-valavu the property of Kaitar Adriampillai of Vavuniya and shown as lot 1 in preliminary plan No. 4,911 ; thence along the village boundary of Irampaikulam village to the south east contour of Irampaikulam tank.

South : From the south-east contour of Irampaikulam tank northwards along the east contour of the said tank and along the bund to the western end of the tank bund ; thence by a straight line to the 110th milepost on the Jaffna-Kandy road ; thence to the railway line at a spot shown as 157 miles $13\frac{1}{2}$ chains ; thence by a line drawn west to the south contour of the Vairavarpuliyankulam tank and along the tank contour to the western end of the tank bund.

West : From the western end of the tank bund along the village boundary of Vairavarpuliyankulam village to the channel and along the channel to the north-western corner of lot 13328 in preliminary plan No. 3,576 (title plan No. 270,071) the land called Puliyadikkadu owned by Sekilar Matharasabu and others of Paddanichchipuliyankulam ; thence by a line drawn north to the south contour of Paddanichchipuliyankulam and along its east contour to the eastern end of the tank bund ; thence a line due north to the 112th milepost on the Jaffna-Kandy road to the south contour of Tandikkulam tank and along the south-east contour to the north-east end of the tank bund.

EASTERN PROVINCE.

Batticaloa District.

Batticaloa Town comprising the area within the following boundaries :—

- North : From a point on the edge of the lake in prolongation of the western edge of New Boundary road across Bar road south-eastwards along the edge of the lake to a point $1\frac{1}{2}$ chains due east of the centre of the junction of Bar road and Uppodai Lake road No. 2.
- East : From the last mentioned point southwards and westwards along the edge of the lake to the eastern edge of the northern edge of the bridge connecting Puliyantivu to the mainland, thence southwards along the eastern edge of the bridge and the embankment till it meets Puliyantivu, thence eastwards along the edge of the lake adjoining Puliyantivu to the centre of the Pier of the former Kalladi ferry, thence southwards along the edge of the lake to the centre of the Pier due south of the Public Works Department Office.
- South : From the last mentioned point westwards along the edge of the lake to the centre of the north-eastern end of the causeway connecting the south-west of Puliyantivu to the mainland at Veechchukkalmunai.
- West : From the last mentioned point northwards and eastwards along the edge of the lake as far as the western edge of the embankment south of the bridge connecting Puliyantivu to the mainland, thence northwards along the western edge of the embankment and thence along the western edge of the bridge to its northern edge, thence westwards along the edge of the lake till it meets the southern edge of Trincomalee road or North Coast road, thence along the southern edge of the said road to its junction with the western edge of New Boundary road, thence northwards along the western edge of New Boundary road to the starting point of the northern limit.

Kalmunai Town comprising the area within the following boundaries :—

- North : By a minor road known as Thalavaddavan road from Naippaddimunai leading to the sea.
- East : By the sea.
- South : By Kalmunaikudi village.
- West : By paddy fields known as Karavakuvaddai and Aiyileadi road otherwise known as "Florrie Road".

Trincomalee District.

Trincomalee Town comprising the area within the following boundaries :—

- North : From a point $19\frac{1}{2}$ chains north-west of the 3rd milestone on the Anuradhapura road eastwards along the landmarked boundary to its junction with Love lane ; thence along the western side of Love lane as far as its junction with the North Coast road ; thence along the western side of the North Coast road to a point 37 links south of the 3rd milestone on the said road ; and thence north-eastwards along the landmarked boundary to the sea.
- East : From the last mentioned point southwards along the edge of the sea until it meets the common boundary between Fort Frederick and the Esplanade, thence southwards along the said boundary until it meets the sea, and thence along the edge of Dutch Bay to a point 16 chains south-east of the Residency.
- South : From the last mentioned point westwards along the boundary defined with War Department Stones, thence across Court road, thence along the northern bank of the water-course, thence along the northern side of the Inner Harbour to a point 25 links west of the beacon to the south-west of Orr's hill.
- West : From the last mentioned point north-eastwards along the eastern side of Yard Cove until it meets the Anuradhapura road, thence north-westwards along the southern side of the said road to the starting point of the northern boundary.

NORTH-WESTERN PROVINCE.

Kurunegala District.

Kurunegala Town comprising the area within the following boundaries :—

- West : By a line drawn from a point on the Puttalam road 2 chains on the north-west of its junction with the Circular road parallel with the Circular road, and at a distance of 2 chains from it up to the Wilgoda-ela, thence directly to a point on the Negombo road 2 chains to the west of its junction with the old Negombo road, otherwise called the Malkaduwawa Circular, and thence to a point 2 chains due south of the Negombo road.

- South : By a line drawn from the southern end of the western boundary parallel with the said old Negombo road or Malkaduwwa Circular, and 2 chains distant from it as far as the Colombo road, thence straight to a point 6 chains south of the $1\frac{1}{2}$ milepost on the Kandy road, and from this point to the *ela*.
- East : Along this *ela* to a point where the *ela* crosses the Kandy road, and from a line drawn from this point to the $1\frac{1}{2}$ milepost on the Dambulla road, and thence to a point $\frac{1}{2}$ a mile due north.
- North : By a line drawn from the northern extremity of the eastern boundary to the northernmost point of the western boundary.

*Puttalam District.***Puttalam Town** comprising the area within the following boundaries :—

- North : From the northern extremity of title plan No. 84,842 eastwards along the northern boundary of the said title plan ; thence along the 30 links reservation lying to the north of title plan No. 103,236, west and north of title plan No. 180,677, north of title plans Nos. 103,238, 103,239, 140,289, 175,585, 175,584 running through title plans Nos. 175,580, 174,668 and lying to the north of title plan No. 190,445 to a point 30 links south of the south-eastern corner of title plan No. 174,668.
- East : From the last mentioned point a line drawn south-eastwards to meet the north-eastern corner of title plan No. 66,037 ; thence along the eastern boundaries of title plans Nos. 66,037, 66,038, 59,380 ; thence along the road reservation to the east of title plans Nos. 59,383, 62,610, 137,594, 62,611, 59,384, 53,327, 62,623, 62,616, and 137,595 up to its junction with road reservation to the south of title plan No. 137,595.
- South : From the last mentioned point westwards along the road reservation to the south of title plans Nos. 137,595, 146,288, 189,076, 58,701, 114,943, 114,941, 114,942, 135,235, 135,234, 62,619, and 62,629 up to the landmark on the south-western corner of title plan No. 62,629.
- West : From the last mentioned point a line drawn north-westwards to the 1st milepost on the Puttalam-Chilaw road, thence due west to the Puttalam lake, thence northwards along the Puttalam lake as far as the flood outlet channel (P. P. 3,637), thence north-eastwards along the flood outlet channel until it meets the Western Saltern road ; thence south-eastwards along the Western Saltern road to its junction with the Mannar-Puttalam road, thence along Mannar-Puttalam road northwards to the landmark on the northern boundary of lot 232 in M. S. P. P. 20, thence from the said landmark a line drawn north-eastwards to the landmark on the south-western corner of lot 6 in P. P. 5,509, thence along the western boundaries of lots 12, 11, 7, 4, and 2 in P. P. 5,509, lot 16 in P. P. 6,135, and title plan No. 84,842 as far as the starting point of the northern boundary.

Kalpitiya Town comprising the area within the following boundaries :—

- North : Anaivasal.
- East : Lake.
- South : Puttalam lake and Tattaveli.
- West : Tattaveli and Tillaiyadi.

*Chilaw District.***Chilaw Town** comprising the area within the following boundaries :—

- North : Starting from the northern extremity of lot 2 in the Chilaw Town Survey Sheet 1 6/51 3 southwards along the western edge of the lake as far as the eastern extremity of lot 1 in the Chilaw Town Survey Sheet 1 6/59 1 West, thence a line drawn due south-east across the lake to the eastern edge of the lake, thence southwards along the eastern edge of the lake until it meets the canal, thence northwards along the western bank of the canal as far as the Metiodai bridge, thence across the bridge and southwards along the eastern boundary of Wattakkaliya road and thence eastwards along the northern boundary of lot 4 in Chilaw Town Survey Sheet 1 6/59 1 East and southwards along the eastern boundary of the said lot and lot 5 in the Chilaw Town Survey Sheet 1 6/59 3 East, thence eastwards along the northern boundary of lot 1 in the Chilaw Town Survey Sheet 1 6/59 4 as far as the western extremity of the northern boundary of the Manor premises (lot 1 in the Chilaw Town Survey Sheet 1 6/59 2), thence along the northern and eastern boundaries of the said premises as far as the Puttalam road, thence eastwards along the Puttalam road as far as a point 4 chains to the east of the $5\frac{1}{2}$ milepost.
- East : From the last mentioned point southwards along the eastern boundary of the title plan No. 402,253 across the railway and along the eastern boundaries of lots 16 and 25 in preliminary plan No. 6,414, thence along the southern and western boundaries of T. P. 402,253 across the railway to a point $\frac{1}{2}$ a chain to the south of the Puttalam road from its centre, thence south-westwards along the Puttalam road parallel to it and at a distance of $\frac{1}{2}$ a chain from the centre of it as far as Lunu-odai, thence eastwards along Lunu-odai and the northern and eastern boundaries of lot 5 in the Chilaw Town Survey Sheet 1 6/59 4 eastern boundaries of lots 1 and 2 in the Chilaw Town Survey Sheet 1 11/3 2 West, eastern and northern boundaries of lot 3 and the eastern boundary of lot 14 in the same sheet, northern and eastern boundaries of lot 1 in the Chilaw Town Survey Sheet 1 11/3 2 East, thence westwards along the Kurunegala road and thence southwards along the eastern boundary of lot 15 in the Chilaw Town Survey Sheet 1 11/3 2 West, eastern and southern boundaries of lot 8 in the Chilaw Town Survey Sheet 1 11/3 4 West, the southern boundaries of lot 10 and the general cemetery (lot 11) in the same sheet up to the Colombo road,

thence southwards along the Colombo road until it meets the southern boundary of lot 14 in the Chilaw Town Survey Sheet 1 11/3 4 West, thence westwards along the southern boundary of the said lot 14 and the southern boundary of lot 151 in the Chilaw Town Survey Sheet 1 11/3 3 East until it meets the railway line, thence north-westwards along the eastern boundary of the railway until it meets the southern boundary of lot 139 in the last mentioned sheet, thence westwards across the railway along the southern boundary of said lot and the southern boundary of lot 146 in the same sheet until it meets the lake, thence southwards along the eastern edge of the lake to a point due north-east of the north-eastern corner of lot 3 in the Chilaw Town Survey Sheet 1 11/11 3 West, thence across the lake and along the eastern boundaries of lots 3, 4, 6, 7, and 8 in the said sheet to the south-eastern corner of lot 8.

South : From the last mentioned point westwards along the southern boundaries of lots 8, 9, and the general cemetery (lot 5) in the Chilaw Town Survey Sheet 1 11/11 3 West up to the sea.

West : By the sea.

NORTH-CENTRAL PROVINCE.

Anuradhapura District.

Anuradhapura Town comprising the area within the following boundaries :—

North : The Outer Circular road from the 2nd milepost to the north-eastern corner of Jeta-wanarama, thence a straight line drawn eastwards to meet the waste water channel, thence south along the waste water channel to the south-western corner of title plan No. 173,974 following the south-west boundary of this lot, thence along the south-west boundaries of lots 6818 and 6819 in preliminary plan No. 2,232 and the southern boundary of lot 6819 of the same plan to meet Halpane-ela, thence along the Halpane-ela to the Malwatu-oya, thence along the Malwatu-oya northwards ending at the northern extremity and passing along the northern boundary of lands described in lots 1, 1D, and 2 in block survey preliminary plan 523 (Nuwarawewa village) straight east to a point south-west of lot 5862 in preliminary plan No. 1,980, thence along its southern boundary till it reaches the Anuradhapura-Rambewa road at its junction with the MacBride road.

East : From the junction of the Rambewa and MacBride roads, along the MacBride road to its junction with the Anuradhapura-Matale road, thence along the Anuradhapura-Matale road to the point where it intersects the Nuwarawewa bund, and thence along the Nuwarawewa bund as far as the ancient spill of Nuwarawewa, thence a line drawn due west to the Malwatu-oya, thence along the Malwatu-oya to a point due east of the eastern extremity of the bund of Alankulama tank.

South : From the southern extremity of the eastern boundary of the Malwatu-oya, a line drawn due west to the eastern extremity of the bund of Alankulama tank, thence along the bund of Alankulama tank, and thence a line due west from the western extremity of that bund to the Anuradhapura-Kurunegala road, thence a line north-west to the southern extremity of the bund of Potanegama tank.

West : The bund of Potanegama tank, thence a line due north from the bund of Potanegama tank to meet the road running west from the Tissawewa high level sluice to the Yoda-ela, thence a straight line to meet the Puttalam road at the 44½ milepost, thence a straight line to meet the 1st milepost on the Outer Circular road, thence along the Outer Circular road as far as the 2nd milepost.

PROVINCE OF UVA.

Badulla District.

Badulla Town comprising the area within the following boundaries :—

North : From the landmark on the north-eastern corner of lot 29B in F. V. P. 88, Uva, eastwards along the village limit of Udalaelegama to the Badulla-Taldena cart road, thence crossing the said cart road, eastwards along the said village limit to the centre of the Badulla-oya.

East : From the last mentioned point southwards along the centre of the Badulla-oya to its confluence with the Rambukpota-oya, and thence south-eastwards and north-eastwards along the centre of the Rambukpota-oya to the anicut from where the Hanwella-ela begins to flow.

South : From the last mentioned point southwards and westwards along the eastern bank of the Hanwella-ela to the main road from Badulla to Passara thence crossing the said main road westwards and southwards along the eastern bank of the said Hanwella-ela to the cart road from Badulla to Spring Valley estate, thence crossing the said cart road southwards and south-westwards along the eastern bank of the said Hanwella-ela up to the southern boundary of the land bearing assessment No. 1018 (title plan No. 181,799), thence westwards along the southern boundary of the said land to the Gansabhawa road, thence southwards along the eastern boundary of the said Gansabhawa road and crossing the kandura to the southern boundary of the land bearing assessment No. 1635, thence south-westwards along the southern boundary of the said land to the Kuda-oya, thence to the centre of the said Kuda-oya and thence south-westwards along the centre of the said Kuda-oya up to the confluence of the Hewaliya with the Kuda-oya, a distance of about 19 chains, thence westwards along the northern bank of the said Hewaliya up to where it joins Dalada-ela, thence south-westwards along the centre of the said Dalada-ela up to the minor road from Badulla to Spring Valley, thence across the said minor road to the iron rail on the western side of it and thence south-westwards along the northern bank of the

Dalada-ela (abandoned) up to the iron rail on the northern side of it, thence crossing the said Dalada-ela (abandoned) and Dalada-ela southwards along the eastern boundary of lot 8B in supplementary to final village plan No. 5 to the iron rail on the eastern bank of the Dalada-ela, thence crossing the said Dalada-ela westwards along the northern boundary of the footpath, to the Local Board boundary stone, thence south-westwards along the south-eastern boundaries (live fence) of the lands bearing assessment Nos. 1663 and 1664 (title plan No. 66,375) to the Hewaliya, thence westwards along the northern bank of the said Hewaliya and crossing the Yakdehi-ela to the Local Board boundary stone on the western bank of it, thence north-westwards along the western bank of the said Yakdehi-ela to the point where it meets the Galgekandura, thence south-westwards along the southern banks of the said Galgekandura and the stream up to the Local Board rock boundary mark on the eastern boundary of the land bearing assessment No. 1740 (title plan No. 45,608), thence south-eastwards and south-westwards along the eastern and southern boundaries (landmarked) of the land bearing assessment No. 1740 (title plan No. 45,608) to the landmark at the south-western corner of the said land, thence north-westwards along the eastern boundaries (landmarked) of lots 11 and 11M in final village plan No. 112 crossing the stream and the bridle roads up to the Kankanankandura, thence to the centre of the said Kankanankandura, thence about 1 chain south-westwards along the centre of the said Kankanankandura and thence north-westwards along the western boundaries of the land bearing assessment Nos. 1771, 1771A1, A2, and A3 (title plan No. 122,953) to the Local Board rock boundary mark on the southern bank of the dry water-course, thence to the centre of the said dry water-course, thence eastwards along the centre of the dry water-course to the eastern boundary of the land bearing assessment Nos. 1771A1, A2, and A3 (title plan No. 122,953), thence along the said boundary and along the eastern boundary of the land bearing assessment No. 1771 (title plan No. 122,953) up to where it meets the Kankanankandura, thence to the centre of the said Kankanankandura and thence eastwards along the centre of the Kankanankandura for a distance of about 4 chains thence northwards up to the Local Board boundary stone on the south-western corner of the land bearing assessment No. 1772 (title plan No. 66,376), thence northwards and westwards along the western and southern boundaries of the lands bearing assessment Nos. 1772 and 1773, respectively, thence north-westwards along the western boundary of the said land bearing assessment No. 1773 to the footpath from Elladallua to Badulla, thence north-westwards along the western boundary of the said footpath and along the western boundary of the land bearing assessment No. 1775 to the Local Board boundary stone, thence westwards along the southern boundary of the land bearing assessment No. 1785 to the Local Board rock boundary mark near the eastern bank of the Kiulekandura, thence to the centre of the said Kiulekandura and thence north-eastwards along the centre of the said Kiulekandura for a distance of about 5 chains till it reaches the western boundary of the land bearing assessment No. 1769A and thence northwards along the western boundary of the said land bearing assessment No. 1769A to the cart road from Elladallua estate to Badulla, thence crossing the said cart road to the Local Board boundary stone on the eastern side of the said cart road, thence north-westwards along the north-eastern boundary of the said cart road to the centre of the junction where it crosses the Malaoda, thence north-eastwards along the centre of the said Malaoda to the Local Board boundary stone on the northern bank of it and thence north-westwards along the western boundaries of the lands bearing assessment Nos. 1791, 1792, 1792A, and 1766 (title plan No. 66,708) to the Local Board boundary stone about 1 chain south-east of the 180 $\frac{1}{2}$ milepost near the railway tunnel, thence south-westwards along the southern boundary of the railway reservation defined with iron rails up to the Local Board rock boundary mark on the eastern bank of the stream, thence to the centre of the said stream and thence northwards along the centre of the said stream, crossing the railway line from Bandarawela to Badulla to the confluence of the said stream with the Badulla-oya and thence westwards along the southern bank of the Badulla-oya to the southern end of the Kendala-ela-Badulla-oya anicut, thence along the western side of the said anicut to the centre of the Badulla-oya, thence south-westwards along the centre of the Badulla-oya (up stream) for a distance of about 16 chains and thence westwards to the Local Board boundary stone on the western bank of the said Badulla-oya, thence westwards through Alutwelagama crossing Badulu-pitiya-ela, Alut-ela, abandoned bridle roads and approach road to the Government bungalows, along the boundary defined with Local Board boundary stones and Local Board rock boundary mark up to the 1/82 milestone on the eastern side of the Bandarawela-Badulla cart road, thence crossing the said cart road and bridle paths westwards along the boundary defined with Local Board boundary stones and Local Board rock boundary marks to the Galapitagala Check Pole (old trigonometrical station).

West : From the last mentioned point northwards along the top of the ridge which forms the village limit of Udakohowila and thence north-eastwards along the village limits of Kohowilakitulwattagama and Udalaelegama, to the starting point of the northern limit of the Urban District Council area.

Bandarawela Town comprising the area within the following boundaries :—

North : From the Dadamasketubokotuwa ambalam, situated about seven-eighths of a mile on the road to Welimada, a line along the well-defined boundaries of title plans 124,063 and 118,037 as far as the junction of the latter, with the road to Etalapitiya from the junction a straight line to the Circular road, from thence the Circular road with its two-chain reservation until it leaves the Kabilwela village boundary, and from that point a straight line to the bridge on the Badulla road over the Kehiliwelakandura.

- East : The Kebiliwelakandura and the smaller kandura named Etakehellanda *alias* Walasbaddekandura, which joins it, flowing along the eastern boundaries of title plans 114,303 and 121,082 (the latter being known as the Bush Bungalow), a line in continuation of the said kandura up to the ridge.
- South : Thence along the ridge westwards to the trigonometrical station known as Dambulkanda, thence along a trenched boundary so as to include the reservoir to the trigonometrical station called Bandarawela, thence a straight line to the 18th milepost on the main road to Haputale.
- West : Thence a straight line to the western limit of title plan 88,247 where it leaves Godapitawatta along the boundary of Godapitawatta to the junction of a cart road and footpath to Kahatawela, thence along a one-chain reservation to be marked on west of road to the boundary of title plan 115,979, along the eastern boundary of title plan 115,979 to the road leading to Wolimada near the ambalam called Dadamasketubokotuwa.

PROVINCE OF SABARAGAMUWA.

Ratnapura District.

Ratnapura Town comprising the area within the following boundaries :—

- North : A line starting from the north-west corner of T. P. 99,563 running north-eastwards along the village limit of Weralupe B. S. P. P. 347 as far as the railway line ; thence south-eastwards along the village limits of Weralupe to where it meets the Katugas-ela ; thence along the Ekwalawella to the point where it crosses the village boundary of Godigomuwa, B. S. P. P. 346 ; thence along the village limits of Godigomuwa to where it meets the Magurankanaimedola ; thence southwards along the said dola to its junction with the Kalu-ganga ; thence along the Kalu-ganga southwards to where it meets the Uman-dola and along the Uman-dola to the southern extremity of the western boundary of lot 67 in B. S. P. P. 15 ; thence along the western boundary of lot 67, northern boundary of lot 64 to where it meets the footpath lot 52½ ; thence along the footpath lot 52½ and the continuation of the footpath as far as it forms the northern boundary of lot 54 ; thence along the northern boundary of lots 54 and 55, the western and northern boundaries of lot 58 to where it meets lot 59 ; thence southwards along the western boundary of lot 59 until it meets the village limit of Kolandagala B. S. P. P. 31.
- East : From the last mentioned point along the south-eastern boundaries of lots 58 and 144, the northern and western boundaries of lot 145 to where it meets lot 149B, thence along the western boundary of lot 149B to where it meets lot 149 ; thence along the northern boundaries of lots 149, 149A, the western boundary of lot 149A to where it meets lot 245 ; thence along the western boundary of lot 245 till it meets lot 247 ; thence along the northern boundary of lot 247 to where it meets lot 247C ; thence westwards along the northern and western boundaries of lot 247C and the western boundary of lot 247D to where it meets the Kongaha-ela ; thence along the Kongaha-ela and southwards along the Ehelapolawella to where it meets the western boundary of lot 247G ; thence along the said boundary and the western boundaries of lots 247I, 247J, and 247N ; thence westwards along the northern boundaries of lots 247N and 247O ; thence along the western and southern boundaries of lot 247T to where it meets the western boundary of lot 247R ; thence southwards along this boundary to where it meets the Ehelapolawella and along the Ehelapolawella (old) to where it meets the Ketan-dola and along the Ketan-dola until it meets the Dodangaha-ela.
- South : From the last mentioned point along the Dodangaha-ela until it meets the Way-ganga ; thence along the Way-ganga westwards to a point 3 chains to the south of the Karawita road ; thence a line drawn south-westwards through the land known as Walawita claimed by D. H. W. Tennakoon to the north-east corner of paddy field known as Lintota claimed by the heirs of G. Maddumahamy and others ; thence along the northern boundaries of the above paddy field, Ekwalawella claimed by E. L. Ratranhamy and others, Ampitiya claimed by D. P. S. Samaranayaka and others ; thence southwards along the Gansabhawa road to Hakamuwa to a point at the north-eastern corner of land known as Ampitiya claimed by E. L. Ratranhamy and others ; thence along the northern boundaries of Ampitiya and Gamagewatta claimed by the heirs of G. Maddumahamy, north-western boundary of Angulmaduwewatta claimed by B. M. K. Thaliss and others, northern and western boundaries of Pahalawatta claimed by D. M. Baron Appuhamy, Ponnahettigewatta claimed by K. M. Dingirimahatmaya, Nindawattapahalawatta claimed by K. M. Heen Nilame Mudiyanse and others, western boundary of Kalawitigoda claimed by D. M. Baron Appuhamy and others, Gamagemahakumbura claimed by D. H. W. Tennakoon and others, northern boundary of Buddagekumbura claimed by H. P. Mami-mahatmaya and others, northern and western boundaries of Paranadolawekumbura claimed by D. D. P. Gunasekera and others, Lindagawagedarawatta claimed by D. M. P. Gunasekera and others, northern boundaries of Batuwitagewatta claimed by Elmore Jayatileke, Galpitagahawatta claimed by B. M. Bastian Appu and others, and northern and western boundaries of Yapatigewatta claimed by B. A. M. Ranmenika and others, Angammanawatta and Welahondagahapitiyawatta claimed by Elapatage Appuhamy and others, thence southwards along the Etoya-ela up to the anicut ; and thence southwards along the road to Etoya up to a point at the north-east corner of paddy field known as Bathamure claimed by Dingirimudiyanse and others ; thence along the north-western boundaries of the above mentioned paddy field, northern boundary of Tickawila claimed

by Arthur Ellawala and others, Wiharagedeniya claimed by D. H. W. Tennakoon to a point where it meets the eastern boundary of lot 71 in F. V. P. 80; thence south-eastwards along the eastern boundary of lot 71 until it meets the village limit of Etoya F. V. P. 82; thence south-westwards along the village limits of Et-oya until it meets the village limit of Amuwala F. V. P. 81.

West: Along the village limits of Anuwala F. V. P. 81 and Wadumulla F. V. P. 78, north-westwards until it meets Pothgulkanda trig. station; thence a line drawn north-eastwards to Galamune-dola to its most south-western point; thence along the Galamune-dola to the north-east corner of lot 31A in F. V. P. 74; thence westwards along the northern boundaries of lots 31A, 31, 2v, south-western boundary of lot 2E, and south-eastern boundary of lot 26 to the Elege-dola; thence along Elege-dola northwards to the south-west corner of lot 19A; thence along the southern boundaries of lots 19A, 19B, 19, western boundary of lot 2F, northern boundary of lots 2F, 2G, 2H, western and southern boundaries of lots 27 and 1 to Mullewatta-ela; thence along the said ela to the Kalu-ganga; thence westwards along the Kalu-ganga to where it meets Kotambe-ela; thence along the said ela to the main road to Panadure; thence along the eastern limits of Dewalegawa village F. V. P. 238, southern and eastern limits of Weralupe village B. S. P. P. 347 to the starting point of the northern boundary.

Kegalla District.

Kegalla Town comprising the area within the following boundaries :—

- North: By a straight line from the 7th milepost on the road from Polgahawela to Kandy to a point 18 chains north-north-east of the 48½ milepost on the Kandy road and from that point to a point 23 chains north-north-east of 49th milepost on the Kandy road.
- North-east: From a point 23 chains north-north-east of 49th milepost on the Kandy road to a point 3 chains north-north-east of District Judge's bungalow, thence from that point to a point 1 chain north of Price Walauwa, thence from that point to a point 30 chains north-north-east of Meepitiya bridge on the Kandy road.
- East: From a point 30 chains north-north-east of Meepitiya bridge on Kandy road to a point 6 chains east of Meepitiya bridge on Kandy road and thence from that point to the south-eastern corner of rifle range.
- South: From the south-eastern corner of rifle range along the southern boundary of rifle range, thence from the south-western corner of rifle range to a point 25 chains south-south-west of the junction of Bulathkohupitiya and Circular roads, thence from that point to the southern corner of the new cemetery, thence along the western boundary of the cemetery till it joins the Cemetery road, thence along the Cemetery road to a point on Cemetery road 8 chains south of its junction with the Kandy road, thence from that point to a point 8 chains south of junction of Polgahawela and Kandy roads.
- West: From a point 8 chains south of junction of Polgahawela and Kandy roads to the 7th milepost on the Polgahawela road.

Rambukkana Town comprising the area within the following boundaries :—

- North: Rambukkana-oya, village boundary between Diyasunnata and Werellapota, and village boundary between Werellapota and Kamburadeniya.
- South: Village boundaries of Kudagama, Kurempola, and Pinnawala.
- East: Village boundary between Godagandeniya and Kamburadeniya, the village boundary between Beligodapitiya and Kamburadeniya, the village boundary between Beligodapitiya and Pallemadawala, and the village boundary between Udamadawala and Beligodapitiya.
- West: Maha-oya and Rambukkana-oya.

Schedule II.

Proclamation dated June 24, 1899, published in the *Government Gazette* No. 5,629 of July 1, 1899.

Proclamation dated December 20, 1904, published in the *Government Gazette* No. 6,026 of December 23, 1904.

Proclamation dated November 20, 1914, published in the *Government Gazette* No. 6,687 of December 11, 1914.

Proclamation dated June 23, 1904, published in the *Government Gazette* No. 5,992 of June 24, 1904.

Proclamation dated August 10, 1907, published in the *Government Gazette* No. 6,200 of August 16, 1907.

Proclamation dated June 16, 1908, published in the *Government Gazette* No. 6,248 of June 26, 1908.

Proclamation dated November 12, 1913, published in the *Government Gazette* No. 6,590 of November 14, 1913.

Proclamation dated November 21, 1927, published in the *Government Gazette* No. 7,616 of November 25, 1927.

Proclamation dated February 6, 1928, published in the *Government Gazette* No. 7,628 of February 10, 1928.

Proclamation dated June 7, 1932, published in the *Government Gazette* No. 7,930 of June 16, 1932.

Proclamation dated October 23, 1933, published in the *Government Gazette* No. 8,015 of October 27, 1933.

NOTIFICATION.

THE MARRIAGE REGISTRATION ORDINANCE, 1907.

IN pursuance of the powers vested in the Governor by section 6 of the Marriage Registration Ordinance, 1907, and by Article 93 of the Ceylon (State Council) Order in Council, 1931, the Officer Administering the Government of Ceylon by this notification—

- (1) abolishes, with effect from the First day of October, 1935, the divisions made by the notification of July 1, 1899, published in *Gazette* No. 5,629 of July 1, 1899, and the notifications issued from time to time in amendment thereof, and deemed under section 6 (2) to be divisions made under the provisions of the Ordinance; and
- (2) divides with effect from that date the several provinces of the Island into the several divisions specified in the schedule hereto for the purpose of the registration of marriages.

By His Excellency's command,

PERI SUNDABAM,

Minister for Labour, Industry and Commerce.

Colombo, September 13, 1935.

Schedule.

WESTERN PROVINCE.

Colombo District.

1. **Colombo (Mudaliyar's) Division** comprising the area within the following boundaries :—

North : Sea and Kelani-ganga.

East : Hewagam korale.

South : Salpiti korale Mudaliyar's division.

West : Sea.

2. **Salpiti Korale (Mudaliyar's) Division** comprising the area within the following boundaries :—

North : Colombo Mudaliyar's division and Hewagam korale.

East : Hewagam korale.

South : Rayigam korale and Totamune Mudaliyar's division in Kalutara District.

West : Sea.

3. **Hewagam Korale Division** comprising the area within the following boundaries :—

North : Ambatalenpahala and Kelani-ganga.

East : Three Korales of Kegalla District and Kuruwiti korale of Ratnapura District.

South : Salpiti korale and Rayigam korale in Kalutara District.

West : Ambatalenpahala and Salpiti korale.

4. **Alutkuru Korale South Division** comprising the area within the following boundaries :—

North : Alutkuru korale north.

East and South-east : Siyane korale west.

South : Siyane korale west and Kelani-ganga.

West : Sea.

5. **Siyane Korale West Division** comprising the area within the following boundaries :—

North : Alutkuru korale north and Hapitigam korale.

East : Siyane korale east.

South : Kelani-ganga.

West : Alutkuru korale north and Alutkuru korale south.

6. **Siyane Korale East Division** comprising the area within the following boundaries :—

North : Hapitigam korale.

East : Three Korales and Beligal korale in Kegalla District.

South-east : Hewagam korale.

South : Kelani-ganga.

West : Siyane korale west.

7. **Alutkuru Korale North Division** comprising the area within the following boundaries :—

North : Maha-oya.
East : Hapitigam korale and Siyane korale west.
South : Alutkuru korale south.
West : Sea.

8. **Hapitigam Korale Division** comprising the area within the following boundaries :—

North : Maha-oya.
East : Maha-oya and Beligal korale of Kegalla District.
South : Beligal korale of Kegalla District, Siyane korale east, and Siyane korale west.
West : Alutkuru korale north.

Kalutara District.

1. **Kalutara and Panadura Totamunes Division** comprising the area within the following boundaries :—

North : Panadura-ganga.
East : Rayigam korale and Pasdun korale west.
South : Pasdun korale west and Bentota-ganga.
West : Bentota-ganga and the sea.

2. **Rayigam Korale Division** comprising the area within the following boundaries :—

North : Salpiti korale and Hewagam korale in Colombo District.
East : Kuruwiti korale in Ratnapura District and Kalu-ganga.
South and South-east : Kalu-ganga.
South-west and West : Kalu-ganga and Totamune Mudaliyar's division.

3. **Pasdun Korale West Division** comprising the area within the following boundaries :—

North-east and East : Pasdun korale east.
South : Bentota-ganga.
West : Totamune Mudaliyar's division.
North-west : Kalu-ganga and Totamune Mudaliyar's division.

4. **Pasdun Korale East Division** comprising the area within the following boundaries :—

North : Kalu-ganga.
East : Kukulukorale in Ratnapura District.
South : Hinidun pattuwa and Bentota-Walallawiti korale in Galle District.
West : Pasdun korale west and Kalu-ganga.

CENTRAL PROVINCE.

Kandy District.

1. **Kandy Gravets and Gangawata Division** comprising the area within the following boundaries :—

North : Mahaweli-ganga.
East : Mahaweli-ganga and Pata Hewaheta.
South : Pata Hewaheta and Udapalata.
West : Mahaweli-ganga, Harispattu, Pinga-oya, and Pata Dumbara.

2. **Udunuwara and Yatinuwara Division** comprising the area within the following boundaries :—

North : Tumpane and Harispattu.
East : Harispattu, Mahaweli-ganga and Udapalata.
South : Udapalata and Kegalla District.
West : Kegalla District.

3. **Tumpane Division** comprising the area within the following boundaries :—

North : Boundary of Kurunegala District.
East : Boundaries of Harispattu and Yatinuwara.
South : Boundaries of Yatinuwara and Kegalla District.
West : Boundaries of Kegalla and Kurunegala Districts.

4. **Harispattu Division** comprising the area within the following boundaries :—

North : Weudawilli Hatpattu and Matale District.
 East : Boundary of Pata Dumbara and portion of Pinga-oya.
 South : Kandy Municipal limits and Mahaweli-ganga and the boundary of Yatinuwara.
 West : Portion of Yatinuwara and Tumpane.

5. **Pata Dumbara Division** comprising the area within the following boundaries :—

North : Matale District.
 East : Uda Dumbara.
 South : Mahaweli-ganga.
 West : Mahaweli-ganga, Kandy Gravets, Pinga-oya, and Harispattu.

6. **Uda Dumbara Division** comprising the area within the following boundaries :—

North : Hin-ganga, Labuessapatana, Demalagalapatana, Kandepatana.
 South : Etpara, Naranattegala, Mahaweli-ganga, Hulu-ganga, Kodyabendiheenna, Mahaweli-ganga, and Ganima.
 East : Mahaweli-ganga.
 West : Rilagala, Knuckles, Garaditalawa.

7. **Pata Hewaheta Division** comprising the area within the following boundaries :—

North : Mahaweli-ganga.
 South : Gurugal-oya and the boundaries of Udapalata and Yatinuwara.
 East : Ma-oya.
 West : Kandy Municipality.

8. **Udapalata Division** comprising the area within the following boundaries :—

North : District boundary of Udu Nuwara.
 South : District boundary of Kotmale and Uda Bulatgama.
 East : District boundary of Pata Hewaheta and Yatinuwara.
 West : District boundary of Udu Nuwara and the Province boundary of Sabaragamuwa.

9. **Uda Bulatgama Division** comprising the area within the following boundaries :—

North : Udapalata division.
 South : Balangoda division.
 East : Kotmale division.
 West : Pata Bulatgama division.

Matale District.

1. **Matale South Division** comprising the area within the following boundaries :—

North : Arduthie estate *alias* Morantenna estate, Kapparagala, Nalanda village Habbaddigala in Tahanchikele, Koholanwela, Ehelepola, Dimbulgomuwa, Dalupota, Tembilideniya villages (Matale North), Halmessangala, Polwatta village, Migontenne, Punduludeniya (Suduhakurugama) village and Kondagala in Ambokka range.
 East : Hunnasgiriya range, the eastern boundary of Galheriya estate (Matale division), western boundary of Diyanilla estate, western boundary of Relugas estate, the eastern boundary of Pitakanda estate, southern boundary of Wewelmadde estate, Alakolamada village, Asingammedda village, Gansarapola West village, Bogambara village, Werakonkanda, Udaweragama village, Ginihapuwa, Makulettennewela and ela, Kaineke and Dambe villages, Sudu-ganga river, Hunuketa-ela village, eastern boundary of Elhentenna.
 South : Wilana village, Balacaduwa village, Bambaragaha-ela, part of the limit of Syston estate, Guralawelakanda, Mawatapola village, Malgandeniya village, Malgandeniya Galheriya, Dunuwilakanda, Dunuwila village, Rila-ela, Yatawara village and part of Hunnasgiriya range.
 West : Maduragoda, Kandupalata village, Newugala *alias* Kabaragala, Deniminyatenna village, Del-tree, Alakolamada, Muwaketugala, Korossa, Muttettuyaya, Dabara'yaya, Palle Kahahena, Uda Kahahena, Horubuwa villages, Galpaya, Goraka-ela village, Kiribatgalla, Bambaragahakanda villages, Ingurugalkanda, Udamura village, and Dunumawa village, Nagolla estate, Ancumbura village, Pansalatenna estate (Harispattu division).

2. **Matale North Division** comprising the area within the following boundaries :—

North : Province boundary of North-Central Province.
 East : Division boundary of Matale East.
 South : Division boundaries of Matale South and East divisions.
 West : Province boundaries of North-Western and North-Central Provinces.

3. Matale East Division comprising the area within the following boundaries :—

North : Mollulpothe-ela *alias* Heeritiye-oya.
 East : Mahaweli-ganga and Sudukanda.
 South : Muendeniya wasama and Bandarapola wasama.
 West : Sudu-ganga and Amban-ganga.

Nuwara Eliya District.

1. Nuwara Eliya Four Gravets Division comprising the area within the following boundaries :—

North : A line from the 41 $\frac{3}{4}$ milepost on the Ramboda-Nuwara Eliya road to a point at elevation 7,830 on the Pedro-Kurunduoya reserve, thence along the ridge of Pedro-Kurunduoya reserve till it cuts the Nuwara Eliya-Uda Pussellawa road at 8 $\frac{3}{4}$ milepost.
 East : The north-eastern boundary of Eskdale and Park estates, the north and eastern boundaries of Hillside estates, the northern boundary of Hethersett and Denmark Hill estates, and southern boundary of Gracelyn estate until it reaches the Province of Uva boundary, from thence following the Province of Uva boundary touching the following trigonometrical stations, Dataniyagala, Kudamankada, Kotakitulkanda, Ahamullakanda, Gorandihela, Haggala, (Old) Conical Hill, Round Hill, Pudukaduwa, Totupola, Ohiya and Gona-mullakanda.
 South : From Gonamullakanda trigonometrical station following the Province of Uva boundary, including the Haldummulla trigonometrical station until it reaches the boundary, limit of Province of Sabaragamuwa, thence along the Province of Sabaragamuwa boundary touching Big World's End trigonometrical station, Mount Farr trigonometrical station, and trigonometrical station on ridge at the junction of the Sabaragamuwa and Central Provinces, and Nuwara Eliya District.
 West : From trigonometrical station on ridge at junction of Sabaragamuwa and Central Provinces and Nuwara Eliya District in a straight line following the Central Province boundary on to Kirigalpotta trigonometrical station, from thence in a line cutting Diyagama-Horton's Plains bridle path at 5th milepost, the western boundary of Nutbourne estate, thence skirting the forest until it reaches the southern boundary of Calsay and Maha Eliya estates, the southern boundary of Abbotsford and Lorne and Avoca estates, the south-western boundary of Dambagastalawa and Langdale and Somerset estates, the western boundary of Somerset and Wangioya estates, the eastern boundary of Great Western estate, thence in a line until it reaches Pundaluoya trigonometrical station, thence in a line until it cuts the 2 $\frac{1}{2}$ milepost on the Dunsinane-Westward Ho bridle path, thence in a line until it meets the northern boundary at 41 $\frac{3}{4}$ milepost on the Ramboda-Nuwara Eliya road.

2. Kotmale Division comprising the area within the following boundaries :—

North : The Kandy District boundary and the boundary between the Halbodakanda and False Pedro.
 East : The ridge running from False Pedro along Kondagala, Kiriyaaketiyawa to a point at elevation 7,830, thence along the Ramboda-Nuwara Eliya road to 41 $\frac{3}{4}$ milepost, thence in a line until it cuts the 2 $\frac{1}{2}$ milepost, on the Dunsinane-Westward Ho bridle path, thence in a line passing Pundaluoya trigonometrical station until it reaches the northern boundary of Galkandewatta, western boundaries of Wangioya, Somerset, Langdale, and Dambagastalawa estates, and the southern boundaries of Avoca, Lorne, Maha Eliya, and Calsay estates, thence skirting the forest until it reaches the western boundary of Nutbourne estate, from thence in a line cutting Diyagama-Horton's Plains bridle path at 5th milepost, and thence on to Kirigalpotta trigonometrical station.
 South : Kirigalpotta lower ridge, which runs along the northern boundary of Loinorn estate and forms the common boundary of Dikoya and Dimbula to Poobank estate.
 West : The Kandy District boundary.

3. Walapane Division comprising the area within the following boundaries :—

North : Mahaweli-ganga.
 East : The Province of Uva boundary along the eastern boundary of Madulla village.
 South : The Province of Uva boundary.
 West : The southern boundary of Gracelyn estate, the northern boundary of Denmark Hill and Hethersett estates, the northern and eastern boundaries of Hillside estate, the north-eastern boundary of Park and Eskdale estates, the ridge running north of St. John's estate, thence along the western boundary of Glendevon estate and the stream of the southern limit of Mahakudugala estate, and up to Oyapalata junction at Kurundu-oya and Kurundu-oya as far as the northern boundary of Watumulla estate, thence the ridge along the Nayameruhena, Liyanwela, and Mahahena to Belihul-oya and Belihul-oya.

4. Uda Hewaheta Division comprising the area within the following boundaries :—

North : The Mahaweli-ganga.
 East : The western boundary of Oyapalata korale.
 South : The ridge running north of Dukinfield and St. John's estates to the summit of Pidurutalagala and the eastern boundary of Ramboda korale.
 West : The Kandy District boundary.

SOUTHERN PROVINCE.

Galle District.

1. **Four Gravets of Galle Division** comprising the area within the following boundaries :—

North : Gangaboda pattu.
 East : Talpe pattu.
 South : Sea.
 West : Gin-ganga.

2. **Wellaboda Pattu Division** comprising the area within the following boundaries :—

North : Balapitiya lake and Bentota-Walallawiti korale.
 East : Gangaboda pattu and Bentota-Walallawiti korale.
 South : Gin-ganga and Gangaboda pattu.
 West : Sea.

3. **Bentota-Walallawiti Korale Division** comprising the area within the following boundaries :—

North : Bentota river and Pasdun korale.
 East : Hinidum pattu and Gangaboda pattu.
 South : Maduganga, Wellaboda pattu, and Gangaboda pattu.
 West : Sea.

4. **Hinidum Pattu Division** comprising the area within the following boundaries :—

North : The Sinha Raja mountain chain limited by the division limits of Pasdun korale east and Kukul korale.
 East : Morawak korale and Pasdun korale east.
 South : Weligam korale, Talpe pattu, and Gangaboda pattu.
 West : Gangaboda pattu, Bentota-Walallawiti korale, and Pasdun korale east.

5. **Gangaboda Pattu Division** comprising the area within the following boundaries :—

North : Bentota-Walallawiti korale, and Wellaboda pattu.
 East : Hinidum pattu, Weligam korale, and Talpe pattu.
 South : Talpe pattu and Four Gravets.
 West : Wellaboda pattu.

6. **Talpe Pattu Division** comprising the area within the following boundaries :—

North : Southern limit of Gangaboda pattu.
 East : Western limit of Weligam korale.
 South : Sea.
 West : Sea and the eastern limit of the Four Gravets of Galle and Akmimana.

Matara District.

1. **Matara Four Gravets Division** comprising the area within the following boundaries :—

North : By Palatuwa, Hewa Nadugala, Kepuel, Ettala, Nadugala, Nilwalaganga, Diyagaha, and Kekenadure.
 East : By Talalla, Delgahahena, and Gandarawatta.
 South : By the sea.
 West : By Kamburugamuwa, Kelatiyawala, and Sulutanagoda.

2. **Wellaboda Pattu Division** comprising the area within the following boundaries :—

North : Limit of Gangaboda pattu.
 East : Limit of Giruwa pattu west.
 South : Sea.
 West : Limit of the Four Gravets of Matara and Gangaboda pattu.

3. **Kandaboda Pattu Division** comprising the area within the following boundaries :—

North : Limit of Giruwa pattu west and limit of Morawak korale.
 East : Limit of Giruwa pattu west.
 South : Limit of Giruwa pattu west and limit of Gangaboda pattu.
 West : Limit of Gangaboda pattu.

4. **Gangaboda Pattu Division** comprising the area within the following boundaries :—

North : Limit of Morawak korale and limit of Kandaboda pattu.
 East : Limit of Giruwa pattu west and the limit of Wellaboda pattu.
 South : Limit of Four Gravets of Matara.
 West : Limit of Weligam korale.

5. **Weligam Korale Division** comprising the area within the following boundaries :—

North : Morawak korale.
 East : Four Gravets of Matara and Gangaboda pattu.
 South : Sea.
 West : Talpe pattu of the Galle District.

6. **Morawak Korale Division** comprising the area within the following boundaries :—

North : Kukulua korale in Province of Sabaragamuwa.
 East : Kolonna korale in Province of Sabaragamuwa and Giruwa pattu west.
 South : Kandaboda pattu, Gangaboda pattu, and Weligam korale.
 West : Hinidum pattu and Gangaboda pattu of Galle District.

Hambantota District.

1. **Magam Pattu Division** comprising the area within the following boundaries :—

North : The boundary limit separating Uva and Southern Provinces.
 East : Kumbukkan-aru.
 South : The sea.
 West : Walawe river.

2. **East Giruwa Pattu Division** comprising the area within the following boundaries :—

North : Kolonna korale.
 East : Walawe river.
 South : Seashore and the limit of West Giruwa pattu.
 West : Limit of West Giruwa pattu.

3. **West Giruwa Pattu Division** comprising the area with the following boundaries :—

North : Kolonna korale and the limit of East Giruwa pattu.
 East : Limit of East Giruwa pattu and seashore.
 South : Seashore.
 West : Limit of Matara District.

NORTHERN PROVINCE.

Jaffna District.

1. **Jaffna Division** comprising the area within the following boundaries :—

East : Koppay South and lake shore.
 North : Koppay South, Urumpiray, Inuvil, Tavadi, and Anaikkodai.
 West : Anaikkodai and Navali.
 South : Lake shore.

2. **Valikamam North and East Division** comprising the area within the following boundaries :—

East : Lake shore.
 North : Sea.
 West : Valikamam West.
 South : Jaffna.

3. **Valikamam West Division** comprising the area within the following boundaries :—

East : Jaffna and Valikamam North and East.
 North, West, and South : Sea.

4. Vadamaradchi Division comprising the area within the following boundaries :—

North and East : Sea.

South : Pachchilaippali-Karaichchi and Tenmaradchi.

West : Valikamam North and East.

5. Tenmaradchi Division comprising the area within the following boundaries :—

North : Valikamam North and East, Vadamaradchi, and lake shore.

East : Pachchilaippali-Karaichchi.

South : Sea.

West : Valikamam North and East.

6. Pachchilaippali-Karaichchi Division comprising the area within the following boundaries :—

North : Vadamaradchi and sea.

East : Sea and Putukkudiyiruppu.

South : Karunavalpattu South and Punakari-Tunukkai.

West : Punakari-Tunukkai, lagoon, and Tenmaradchi.

7. Punakari-Tunukkai Division comprising the area within the following boundaries :—

North : Lagoon.

East : Pachchilaippali-Karaichchi and Vavuniya North.

South : Mantai.

West : Sea.

8. Islands Division comprising the area within the following boundaries :—

On all sides by sea.

9. Delft or Neduntivu Division comprising the area within the following boundaries :—

On all sides by sea.

*Mannar District.***1. Mannar Division** comprising the area within the following boundaries :—

North : Sea and Udaiyar's division of Mantai North.

East : Udaiyar's division of Mantai North and Giant's tank.

South : Udaiyar's division of Nanaddan West and sea.

West : Sea.

2. Mantai Division comprising the area within the following boundaries :—

North : Udaiyar's divisions of Pallavarayakaddu and Tunukkay in the Jaffna District, the Udaiyar's division of Karunavalpattu South in the Mullaittivu District.

East : Udaiyar's divisions of Udaiyavur and Kilakkumulai North in the Mullaittivu District.

South : Udaiyar's divisions of Naduchcheddikulam and Sinnacheddikulam West in the Mullaittivu District Udaiyar's division of Nanaddan East and Mantai South.

West : Sea.

3. Musali Division comprising the area within the following boundaries :—

North : Aruvi-aru, Tekkam, Karampaivil, Ettaravil, Vannakulam, Kuruvil, Vidattalvempu, Uttavayankulam, Manalkulam, Putukkamam, Tuvarankeni, and Marichchukaddiodai.

East : Avarampidi, Veppal, Mavil Sittaru, Kanchiaru, Udaiyar's division of Chinnacheddikulam West in Mullaittivu District, Tekkam, Parayanalankulam, and Karampaivil.

South : Moderagamamaru and Vellachchiyarkorale of the North-Central Province.

West : Sea.

*Mullaittivu District.***1. Maritime Pattus Division** comprising the area within the following boundaries :—

North : Karachechi division in Jaffna District and Elephant Pass lagoon.

East : Sea.

South : Limits of the Eastern and the North-Central Provinces.

West : Karachechi division in Jaffna District, Karunavalpattu South, Melpattu North, and Melpattu East in Vavuniya North in Mullaittivu District.

2. Vavuniya North Division comprising the area within the following boundaries:—

North : Karachchi division in Jaffna District.

East : Maritime pattus division in Mullaittivu District.

South : Hurulu palata in Anuradhapura District and Vavuniya South division in Mullaittivu District.

West : Mantai division in Mannar District and Punakari-Tunukkai division in Jaffna District.

3. Vavuniya South Division comprising the area within the following boundaries:—

North : Metkumulai in Mannar District and Udaiyavur division in Vavuniya North in Mullaittivu District.

East : Melpattu East in Vavuniya North, Mullaittivu District, and Kunchuttu korale in Anuradhapura District.

South : Kadawat korale, Kenda korale, and Nuwaragam korale in Anuradhapura District.

West : Willachchiya korale in Anuradhapura District and Nanaddan East and Panankamam in Mannar District (Malwatta-oya *alias* Aruviaru runs along this boundary).

EASTERN PROVINCE.

*Batticaloa District.***1. Manmunai Pattu North Division** comprising the area within the following boundaries:—

North : From the point where the Mawalai-aru falls into the lake, a line running east north-east through the centre of the lake to the eastern shore, thence a straight line running through the boundary of Tannamunai village east north-east to the sea, the sea.

East : The sea.

South : A straight line running west south-west through the 10th milepost on the Batticaloa-Kalmunai road from the sea to the centre of the lake, the eastern portion of this line forming the southern boundary of Kirankulam village, thence a line running north, north-west, west, south-west, and south along the centre of the lake to a point due east south-east of Tewalamunai Tower, thence a straight line drawn to the Kurinchamunai road at the point at which the cart track from the Pulugunawa-Unnichchai road falls into it about $\frac{1}{4}$ of a mile to the north of Manalpiddiaru, thence the said cart track running in a south-westerly direction until it falls into the Pulugunawa-Unnichchai road about 2 miles to the north of Pulugunawa tank bund, from this point a straight line running west south-west to the top of Kathiragala, thence a straight line drawn south-west to the top of Balagala, thence a straight line running slightly north of west to the junction of the Kuda-oya and the Magulawattawan-aru.

West : The Magulawattawan-aru northwards to the point at which the new proposed forest reserve boundary leaves it to go in a north-westerly direction, thence a straight line slightly east of north to the point at which the Mawalai-aru crosses the irrigation road between Thumpalanchcholai and Unnichchai, the said Mawalai-aru till it falls into the lake.

2. Eravur and Koralai Pattus Division comprising the area within the following boundaries:—

North : The Verugal-aru.

East : The sea and the boundary of Manmunai North from the sea to the lake.

South : The boundary of Manmunai North running south-eastwards to the point at which the Mawalai-aru crosses the irrigation road from Thumpalanchcholai to Unnichchai, the said irrigation road westwards as far as the Batticaloa-Badulla road, thence a line running due west to Rugam tank, the southern contour of Rugam tank as far as the south-western end of the bund, thence a straight line drawn west south-west to the top of Kitul Malai, thence a straight line drawn west north-west to the junction of Madana-ela and the Karandagaha-ela about a mile to the east north-east of Neelai Malai, the Madana-ela north north-west as far as Talawagala, from Talawagala a line running due west to meet the Arangoda-ela, the Arangoda-ela to its junction with the Madura-oya

West : The Madura-oya and the limits of the North-Central Province northwards till they reach the northern boundary as described above.

3. Manmunai South, Eruvil, and Porativu Pattus Division comprising the area within the following boundaries:—

North : From the top of Kathiragala the boundary of Manmunai North as far eastwards as the sea.

East : The sea.

South : The boundary of Karavaku and Nintavur pattus and the boundary of Sammanturai pattu.

West : The boundary of Wewgam pattu, and the boundary of Manmunai North being a straight line from the top of Balagala to top of Kathiragala.

4. **Karaivaku and Nintavur Pattu Division** comprising the area within the following boundaries :—

North : Batticaloa lake and Pariyakallar causeway.
 East : The sea.
 South : Kaliodai river.
 West : Batticaloa lake and Sammanturai pattu.

5. **Sammanturai Pattu Division** comprising the area within the following boundaries :—

North : A straight line from the junction of the Uhana-ela and the Andella-oya to the point at which the Mandur-Navalar cart track crosses the Punchigoda-aru, thence the said cart track north-westwards till it meets a straight line drawn due east and west through the point at which the Kurinchamunai road turns south-eastwards just to the south of Thampalawatta village, the said straight line westwards as far as the centre of the lake, thence a line drawn along the centre of the lake north-eastwards to meet the boundary of Manmunai South-Eruvil-Porativu pattu, the boundary of Manmunai South-Eruvil-Porativu pattu south-eastwards as far as the boundary of Karaivaku pattu.
 East : The boundary of Karaivaku and Nintavur pattus, the Veeraiadi-aru westwards as far as the point at which it parts from Sengapadai-aru, from this point a line drawn slightly west of south to the point at which the old proposed forest reserve boundary crosses the Irakkamam-Karunkodittivu cart track a little to the east of the 6th milepost.
 South : The said road westwards as far as the contour of the Irakkamam tank, the southern contour of the said tank to its south-west corner, thence a straight line drawn west south-west to the top of the Ehenagalahela.
 West : The boundary of Wewgam pattu from Ehenagalahela to the point at which the Uhana-ela falls into the Andella-oya.

6. **Akkarai Pattu Division** comprising the area within the following boundaries :—

North : A straight line drawn from the top of Ehenagalahela to the south-west corner of Irakkamam tank, the southern contour of the tank as far as the Irakkamam-Karunkodittivu road, the said road eastwards to the point just west of the 6th milepost where the old proposed forest reserve boundary crosses the road, thence a straight line drawn northwards to the parting of the Veeraiadi-aru and the Sengapadai-aru, and the said Veeraiadi-aru or Kaliodai as far as the sea.
 East : The sea.
 South : Panawa pattu and Wewgam pattu.
 West : Wewgam pattu as far as Ehenagalahela.

7. **Panawa Pattu Division** comprising the area within the following boundaries :—

North : Akkarai pattu and Wewgam pattu.
 East : The sea.
 South : Kumbukkan-aar.
 West : The limits of Province of Uva.

8. **Wewgam Pattu Division** comprising the area within the following boundaries :—

North : From the point where the Kuda-oya falls into the Magulawattawan-oya, a straight line drawn east south-east to the top of Balagala, from thence a straight line to the top of the northern spur of Rakshagala, and thence a straight line to the highest point of the rocky ridge running north and south about a mile to the north north-west of Kachchikodiyagangoda.
 East : From this point a line running south south-east along the ridge and from the southern end of the ridge to the north-western end of Kachchikodiya tank bund, the said bund to its south-eastern extremity, thence a straight line running roughly south south-east to the junction of the cart road from Yothiyankaddu with the Divulana-Wellaweli road, from this point a straight line running southwards to meet the northern branch of the Kalugal-aar, the said branch of Kalugal-aar westwards and south-westwards to the point where it meets the other branch, from this point the southern branch of the Kalugal-aar running eastwards and south-eastwards as far as the eastern boundary of the Gonagolla tract of paddy fields, thence the eastern boundary of the said tract of paddy fields to its south-eastern corner, thence a straight line drawn southwards to the junction of the Uhana-ela with the Andella-oya, thence a straight line drawn south-eastwards to the top of the rocky hill situated about $\frac{3}{4}$ of a mile to the north-west of Veeragoda tank, thence a straight line drawn south-eastwards to the point at which the Etninnewetichchakandura falls into Veeragoda tank, thence the Etninnewetichchakandura, south-westwards up to the point where it crosses the cart track from Heenveeradiya to Karangawa, from this point a straight line drawn to the highest point of the rocky hill lying about a mile

to the west, from the top of this hill a straight line drawn south-westwards to the north-western point of Kondavaddavan tank, thence the contour of the said tank south-westwards, south-eastwards, westwards, and southwards to the point at which the Bakini-attawa-ela falls into the said tank, from this point a straight line drawn to the highest point of the rocky hill lying about 2 miles to the south, from this point a straight line drawn south south-eastwards to the Kanankadu Irrigation Bungalow, from the said bungalow a straight line drawn eastwards to the large rock about 10 chains to the east of the Muwangalawewa bund, thence a straight line drawn south-eastwards to the summit of Ehenagala-ela, from the said summit a straight line drawn south-eastwards to the top of the rocky hill lying 3 miles to the north-east of Sagamam tank and about $\frac{1}{2}$ of a mile north of the Pannala-oya, thence a line drawn south to the Pannala-oya.

South : The Pannala-oya, south-westwards to the point at which it crosses a line drawn due northwards from the northern spur of the hill line 2 miles to the west of Vammiyadi tank, thence the said line and the ridge of the said hill running southwards up to its highest point, from this point a straight line drawn south-westwards to Konduruhela Trigonometrical Station, from this Trigonometrical Station a line drawn due west till it meets the Province boundary.

West : The boundary between the Eastern Province and the Province of Uva up to the point where this boundary cuts the Magulawattawan-oya, the Magulawattawan-oya up to the point where the Kuda-oya falls into it.

9. Bintenna Pattu Division comprising the area within the following boundaries :—

North : The boundary of Eravur-Koralai pattu.

East : The boundary of Manmunai North and Wewgam pattu as far as the Province of Uva boundary.

South and West : Province of Uva boundary.

Trincomalee District.

1. Trincomalee Division comprising the area within the following boundaries :—

North : A line drawn from Velviri to the 6th milepost on the north coast road and thence running in a northerly direction to the sea.

East : Sea.

South : Inner Harbour and the sea.

West : A line from Velviri to Kandy road as far as the 4th milepost and thence in a line running in a southerly direction to meet Cod Bay.

2. Kaddukkulam Pattu East Division comprising the area within the following boundaries :—

North : Northern Province.

East : Sea.

South : A line drawn from Velviri to the 6th milepost on the north coast road and thence running in a northerly direction to the sea.

West : The revenue subdivision of Kaddukkulam pattu west.

3. Kaddukkulam Pattu West Division comprising the area within the following boundaries :—

North : Northern Province.

East : Kaddukkulam pattu east.

South : Tampalakamam pattu.

West : North-Central Province.

4. Koddiyar Pattu Division comprising the area within the following boundaries :—

North and East : Sea.

South : Verukal-arū.

West : Mahaweli-ganga.

5. Tampalakamam Pattu Division comprising the area within the following boundaries :—

North : A line drawn northwardly from the Cod Bay to the 4th milepost on the Kandy road and from thence in a line along the northern revenue limit of the subdivision as far as the boundary of the North-Central Province.

East : The Mahaweli-ganga.

South and West : North-Central Province.

NORTH-WESTERN PROVINCE.

Kurunegala District.

1. **Weudawilli Hatpattu Division** comprising the area within the following boundaries :—

East : Asgiri Pallesiya pattu, Asgiri Udasiya pattu, and Kohonsiya pattu of Matale.

South : Pallegampaha korale and Galasiya pattu of Harispattu, Udapalata and Pallepallata in Tumpane, Meddemediya pattu and Walgam pattu of Four Korales, and Udapolamedalasse korale of Dambadeni hatpattu.

West : Rekopattu korale of Dambadeni Hatpattu and Walgam pattu korale and Dewamedde korale of Dewamedi hatpattu.

North : Mahagalboda Egoda korale and Thalawisideke korale of Hiriya Hatpattu.

2. **Hiriya Hatpattu Division** comprising the area within the following boundaries :—

East : The limit of Matale District.

South : Limits of Madure korale and Hewawisse korale of Weudawilli Hatpattu and Deduru-oya.

West : Limit of Wannu Hatpattu and Deduru-oya.

North : Siyambalangamu-oya and the limit of Wannu Hatpattu.

3. **Wannu Hatpattu Division** comprising the area within the following boundaries :—

East : Galgiriya-kanda and Nikawagampaha korale of Hiriya Hatpattu.

West : Ratabala-oya and Demala pattu.

North : Demala pattu and Negampaha korale of Anuradhapura District and Kala-oya.

South : Deduru-oya and Mahagalboda Egoda korale of Hiriya Hatpattu.

4. **Dewamedi Hatpattu Division** comprising the area within the following boundaries :—

North : Magul Oota korale, Magulmeda Gandahe West korale, and Katuwanna korale of Wannu Hatpattu.

South : Rekopattu korale and Udukaha korale north of Dambadeni Hatpattu and Meddeketiye korale of Katugampola Hatpattu.

East : Kudagalboda korale, Tiragandahe korale, and Mahagalboda Megoda korale of Weudawilli Hatpattu and Magahalboda Egoda korale of Hiriya Hatpattu.

West : Karandapattu korale, Yatikaha korale north, and Kinyama korale of Katugampola Hatpattu.

5. **Katugampola Hatpattu Division** comprising the area within the following boundaries :—

North : Deduru-oya and Dewamedi Hatpattu.

South : Maha-oya.

East : Dewamedi Hatpattu and Dambadeni Hatpattu.

West : Kompass road.

6. **Dambadeni Hatpattu Division** comprising the area within the following boundaries :—

North : Dewamedi Hatpattu and Katugampola Hatpattu.

East : Weudawilli Hatpattu and Kegalla District.

South : Maha-oya and Kegalla District.

West : Maha-oya and Katugampola Hatpattu.

Puttalam District.

1. **Four Gravets (of Puttalam) Division** comprising the area within the following boundaries :—

North : Road reservation north of P. P. 425, 1,094, and 1,375.

North-west : Straight line drawn from the northern boundary of lot 84842 in a south-westerly direction past the north-western point of the bund of the Nedunkulam tank to the lake.

West : Puttalam lake.

South : Straight line drawn from lake to meet Puttalam-Chilaw road south of T. P. 162,779, a straight line drawn from an easterly direction south of T. P. Nos. 162,779, 160,277, 146,375, 150,310, 146,376, 146,382, and 146,377, a straight line in a northerly direction east of T. P. Nos. 146,377, 146,383, lots 6353, 6591, and 6,578 to meet lot 58701 and a straight line in an easterly direction south of T. P. Nos. 189,076, 146,288, and 137,595 to meet road reservation.

East : Road reservation crossing Kurunegala-Anuradhapura roads and a straight line drawn from the north of it to meet the road reservation which forms the northern boundary.

2. Puttalam Pattu Division comprising the area within the following boundaries :—

North : Boundary limit of Akkarai pattu north, Puttalam lake, boundary limits of Four Gravets division and boundary limit of Pomparippu pattu.
 East : Boundary limit of Demala Hatpattu.
 South : District boundary of Chilaw.
 West : The sea.

3. Kalpitiya Division comprising the area within the following boundaries :—

North : The sea and Moterigam-aru.
 East : Boundary limit of North-Central Province.
 South : Rajawanni pattu in Demala Hatpattu and Puttalam pattu.
 West : The sea.

4. Demala Hatpattu Division comprising the area within the following boundaries :—

North : Boundary limit of Pomparippu pattu and the boundary limit of North-Central Province.
 East : Boundary limit of North-Central Province and the district boundary of Kurunegala.
 South and south-east : District boundary of Kurunegala.
 West : District boundary of Chilaw, boundary limit of Puttalam pattu, and boundary limit of Pomparippu pattu.

Chilaw District.

1. Pitigal Korale North Division comprising the area within the following boundaries :—

North : Kiriyanakalli road and a line following the shore of the Mundal lake to the mouth of the Andimunai canal, and thence along the western bank of the said canal to the Udappu bridge and thence due west to the sea.
 East : Compasspara and the Kurunegala District boundary.
 South : Kadupiti-oya.
 West : Sea.

2. Pitigal Korale South Division comprising the area within the following boundaries :—

North : Kadupiti-oya.
 East : Compasspara and Kurunegala District boundary.
 South : Maha-oya and Negombo District boundary.
 West : Sea.

NORTH-CENTRAL PROVINCE.

Anuradhapura District.

1. Nuwaragam Palata Division comprising the area within the following boundaries :—

North : Mannar District and Mullaittivu District.
 East : Hurulu palata and Kalagam palata.
 South : Kala-oya.
 West : Puttalam District and Mannar District.

2. Hurulu Palata Division comprising the area within the following boundaries :—

North : Mullaittivu District.
 East : Trincomalee District and Tamankaduwa palata.
 South : Matale District and Kalagam palata.
 West : Kalagam palata, Nuwaragam palata, and Mullaittivu District.

3. Kalagam Palata Division comprising the area within the following boundaries :—

North : Nuwaragam palata and Hurulu palata.
 East : Hurulu palata and Matale District.
 South : Matale District.
 West : Kurunegala District and Nuwaragam palata.

4. Tamankaduwa Palata Division comprising the area within the following boundaries :—

North : Trincomalee District and Hurulu palata.
 East : Batticaloa District.
 South : Matale District and Batticaloa District.
 West : Matale District and Hurulu palata.

PROVINCE OF UVA.

*Badulla District.***1. Yatikinda Division** comprising the area within the following boundaries :—

North : Bandiyakanda, Ranawudagalpotta, Wekadpatana, Popathkepugala, and Dewumane-kandura.
 East : Bandarengalakanda, Kinnarabowekanda, Kumbukan-oya, and Ilukpelessa Bulath-kendura-ara.
 South : Monarunkelikanda, Bambaragama, Nemigahakendura, and Dothulugala.
 West : Katugahakanda, Paraiyangala, Wewekanda, and Uma-oya.

2. Udukinda Division comprising the area within the following boundaries :—

North : Uma-oya, Tunhumbashinna, Oligampaha, Galgehulaha, Dawalpolakanda, and Kadamwatta New.
 East : Uma-oya, Esowakonabedda, Huriyahelahenna, Kewunkandura, Makullehenna.
 South : Wetaheriya, Totalugala, New Galway.
 West : Kudumankanda, Ahumalekanda, Gorandiyahela, Sita-Eliya-oya, Endarupelessa, Round Hill, Pudukaduwa, Sumit Hill, Tunnel, and Totapola.

3. Wiyaluwa Division comprising the area within the following boundaries :—

North : Kohanekandura, Gikirupudama, Edanuge, and Mahaweli-ganga.
 East : Dorabodegala, Hulandorikapalla, and Madulsima cart road.
 South : Welgollekandura, Ambhunkapalla, Wekada, Kapallehinna, Doonhinda, Ranaundagalpotta, Bandiyakanda, and Mawigalpotta.
 West : Epalekanda and Uma-oya.

4. Bintenna Division comprising the area within the following boundaries :—

North : Aluetawala and Wilekumbura.
 East : Madura-oya and Madegalemaingala.
 South : Kikiligekandura and Gikiripudama.
 West : Mahaweli-ganga.

5. Wellassa Division comprising the area within the following boundaries :—

North : Kadain of Bintenna division, Uva Bintenna pattu of Eastern Province, and Namal-oya.
 East : Namal-oya, Gurulu oya, Kadaima of Wewgampattu of Eastern Province, and Kadaima of Panam pattu of Eastern Province.
 South : Kadaima of Buttala and Yatikinda divisions of Province of Uva.
 West : Kadain of Kandukara korale, Pattipola korale, and Aralupiti korale of Province of Uva.

6. Buttala Division comprising the area within the following boundaries :—

North : Toranbendi-ara and from Mille-oya to Kumbukkan-oya.
 East : Wapuranawela to Gomadiyapatana and the Kadaima of Mahawedirata and Pannam pattu.
 South : Wadambuwegalge and from Tammitahela to Matakadulla and to Ambadande-ara.
 West : Petiyanne-ara and from Ambadande-ara to Bambaragala.

7. Wellawaya Division comprising the area within the following boundaries :—

North : Ampitikanda, Monaragankanda, and Ambadande-ara.
 East : Petiyan-ara, Menik-ganga, and Galamedagala.
 South : Mandagala and Magampattuwa.
 West : Kadawatabendihinna, Gurukandura, Werahunnawa, and Walawe-ganga.

PROVINCE OF SABARAGAMUWA

*Ratnapura District.***1. Kuruwiti Korale Division** comprising the area within the following boundaries :—

North : Kegalla District.
 East : Nuwara Eliya District and Nawadun korale.
 South : Kalu-ganga.
 West : Rayigam and Hewagam korales.

2. Nawadun Korale Division comprising the area within the following boundaries :—

North : Kalu-ganga and Nuwara Eliya District.
 East : Kadawata and Meda korales.
 South : Atakalan and Kukul korales.
 West : Kukul and Kuruwiti korales.

3. Kukul Korale Division comprising the area within the following boundaries :—

North : Kalu-ganga and Nawadun korales.
East : Nawadun, Atakalan, and Kolonna korales.
South : Morawak korale and Hinidum pattu.
West : Pasdun korale.

4. Atakalan Korale Division comprising the area within the following boundaries :—

North : Nawadun and Meda korales.
East : Walawe-ganga.
South : Kolonna korale.
West : Kukul korale.

5. Kolonna Korale Division comprising the area within the following boundaries :—

North : Atakalan korale.
East : Walawe-ganga.
South : Giruwa pattu and Morawak korale.
West : Kukul and Morawak korales.

6. Kadawata and Meda Korales Division comprising the area within the following boundaries :—

North : Boundary of Central Province.
East : Boundary of Province of Uva.
South : Atakalan korale.
West : Nawadun korale.

Kegalla District.

1. Paranakuru Korale Division comprising the area within the following boundaries :—

North : The boundaries of Beligal, Galboda, and Kinigoda korales.
East : The boundary of Central Province (Udawalata).
South : The boundary of Lower Bulatgama and Central Province (Udawalata).
West : The boundary of Beligal korale.

2. Galboda and Kinigoda Korales Division comprising the area within the following boundaries :—

North : The boundary of North-Western Province.
East : The boundary of Central Province.
South : The boundary of Paranakuru korale.
West : Kegalla Urban District Council limits, Paranakuru and Beligal korales, and North-Western Province.

3. Beligal Korale Division comprising the area within the following boundaries :—

North : Maha-oya.
East : The boundary of Kinigoda and Paranakuru korales.
South : The boundaries of Dehigampal korale, Lower Bulatgama, and Siyane korale.
West : The boundary of Hapitigam and Siyane korales.

4. Three Korales and Lower Bulatgama Division comprising the area within the following boundaries :—

North : The boundary of Beligal and Paranakuru korales.
East : The boundary of Central Province.
South : The boundary of Kuruwiti korale.
West : The boundary of Kuruwiti, Hewagam, and Siyane korales.

BY HIS EXCELLENCY THE OFFICER ADMINISTERING
THE GOVERNMENT.

A PROCLAMATION.

F. G. TYRRELL.

KNOW Ye that in pursuance of the powers vested in the Governor by section 5 of the Amended Kandyan Marriage Ordinance, 1870, and by Article 93 of the Ceylon (State Council) Order in Council, 1931, We, the Officer Administering the Government of Ceylon, do by this Proclamation—

- (1) revoke, with effect from the First day of October, 1935, the proclamation of February 28, 1900, published in *Gazette* No. 5,678 of March 1, 1900, and the proclamations issued from time to time in amendment thereof; and
- (2) divide, with effect from that date, the Kandyan Provinces of the Island into the registration districts or divisions set out in the schedule hereto, for the purposes of the registration of marriages under that Ordinance.

By His Excellency's command,

G M RENNIE,

Secretary to the Officer Administering
the Government.

Nuwara Eliya, September 12, 1935.

GOD SAVE THE KING.

Schedule.

CENTRAL PROVINCE.

Revenue District of Kandy.

1. **Kandy Gravets and Gangawata Registration District or Division** comprising the area within the following boundaries :—

North : Mahaweli-ganga.

East : Mahaweli-ganga and Pata Hewaheta.

South : Pata Hewaheta and Udapalata.

West : Mahaweli-ganga, Harispattu, Pinga-oya, and Pata Dumbara.

2. **Udunuwara and Yatinuwara Registration District or Division** comprising the area within the following boundaries :—

North : Tumpane and Harispattu.

East : Harispattu, Mahaweli-ganga and Udapalata.

South : Udapalata and Kegalla District.

West : Kegalla District.

3. **Tumpane Registration District or Division** comprising the area within the following boundaries :—

North : Boundary of Kurunegala District.

East : Boundaries of Harispattu and Yatinuwara.

South : Boundaries of Yatinuwara and Kegalla District.

West : Boundaries of Kegalla and Kurunegala Districts.

4. **Harispattu Registration District or Division** comprising the area within the following boundaries :—

North : Weudawilli Hatpattu and Matale District.

East : Boundary of Pata Dumbara and portion of Pinga-oya.

South : Kandy Municipal limits and Mahaweli-ganga and the boundary of Yatinuwara.

West : Portion of Yatinuwara and Tumpane.

5. **Pata Dumbara Registration District or Division** comprising the area within the following boundaries :—

North : Matale District.

East : Uda Dumbara.

South : Mahaweli-ganga.

West : Mahaweli-ganga, Kandy Gravets, Pinga-oya, and Harispattu.

6. **Uda Dumbara Registration District or Division** comprising the area within the following boundaries :—

North : Hin-ganga, Labulessapatana, Demalagalapatana, Kandepatana.

South : Etpara, Naranattegala, Mahaweli-ganga, Hulu-ganga, Kodyabendiheenna, Mahaweli-ganga, and Ganima.

East : Mahaweli-ganga.

West : Rilagala, Knuckles, Garaditalawa.

7. Pata Hewaheta Registration District or Division comprising the area within the following boundaries :—

North : Mahaweli-ganga.
 South : Gurugal-oya and the boundaries of Udapalata and Yatinuwara.
 East : Ma-oya.
 West : Kandy Municipality.

8. Udapalata Registration District or Division comprising the area within the following boundaries :—

North : District boundary of Uduuwara.
 South : District boundary of Kotmale and Uda Bulatgama.
 East : District boundary of Pata Hewaheta and Yatinuwara.
 West : District boundary of Uduuwara and the Province boundary of Sabaragamuwa.

9. Uda Bulatgama Registration District or Division comprising the area within the following boundaries :—

North : Udapalata division.
 South : Balangoda division.
 East : Kotmale division.
 West : Pata Bulatgama division.

Revenue District of Matale.

1. Matale South Registration District or Division comprising the area within the following boundaries :—

North : Arduthie estate *alias* Morantenna estate, Kapparagala, Nalanda village, Habbaddigala in Tahanchikele, Koholanwela, Ehelepola, Dimbulgomuwa, Dalupota, Tembilideniya villages (Matale North), Halmessangala, Polwatta village, Migontenne, Punduludeniya (Suduhakurugama) village and Kondagala in Ambokka range.
 East : Hunnasingiriya range, the eastern boundary of Galheriya estate (Matale division), western boundary of Diyanilla estate, western boundary of Relugas estate, the eastern boundary of Pitakanda estate, southern boundary of Wewelmadde estate, Alakolamada village, Asingamedda village, Gansarapola West village, Bogambara village, Werakonkanda, Udaweragama village, Ginihapuwa, Makulettennewela and ela, Kaineke and Dambe villages, Sudu-ganga river, Hunuketaela village, eastern boundary of Elhentenna.
 South : Wilana village, Balacaduwa village, Bambaragaha-ela, part of the limit of Syston estate, Guralawelakanda, Mawatapola village, Malgandeniya village, Malgandeniya, Galheriya, Dunuwilakanda, Dunuwila village, Rila-ela, Yatawara village and part of Hunnasingiriya range.
 West : Maduragoda, Kandupalata village, Newugala *alias* Kabaragala, Deniminyatenna village, Del-tree, Alakolamada, Muwaketugala, Korossa, Muttettuyaya, Dabarayaya, Palle Kahahena, Uda Kahahena, Horubuwa villages, Galpaya, Goraka-ela village, Kiribatgalla, Bambaragahakanda villages, Ingurugalkanda, Udamulla village, and Dunumawa village, Nagolla estate, Ancumbura village, Pansalatenna estate (Harispattu division).

2. Matale North Registration District or Division comprising the area within the following boundaries :—

North : Province boundary of North-Central Province.
 East : Division boundary of Matale East.
 South : Division boundaries of Matale South and East divisions.
 West : Province boundaries of North-Western and North-Central Provinces.

3. Matale East Registration District or Division comprising the area within the following boundaries :—

North : Mollilpothe-ela *alias* Heeritiye-oya.
 East : Mahaweli-ganga and Sudukanda.
 South : Muendeniya wasama and Bandarapola wasama.
 West : Sudu-ganga and Amban-ganga.

Revenue District of Nuwara Eliya.

1. Nuwara Eliya Four Gravets Registration District or Division comprising the area within the following boundaries :—

North : A line from the 41½ milepost on the Ramboda-Nuwara Eliya road to a point at elevation 7,830 on the Pedro-Kurundu-oya reserve, thence along the ridge of Pedro-Kurundu-oya reserve till it cuts the Nuwara Eliya-Uda Pussellawa road at 8½ milepost.
 East : The north-eastern boundary of Eskdale and Park estates, the north and eastern boundaries of Hillside estates, the northern boundary of Hethersett and Denmark Hill estates, and southern boundary of Gracelyn estate until it reaches the Province of Uva boundary, from

thence following the Province of Uva boundary touching the following trigonometrical stations, Dataniyagala, Kudamankada, Kotakitulkanda, Ahamullakanda, Gorandihela, Haggala, (old) Conical Hill, Round Hill, Pudukaduwa, Totupola, Ohiya, and Gonamullakanda.

South : From Gonamullakanda trigonometrical station following the Province of Uva boundary, including the Haldummulla trigonometrical station until it reaches the boundary, limit of Province of Sabaragamuwa, thence along the Province of Sabaragamuwa boundary touching Big World's End trigonometrical station, Mount Farr trigonometrical station, and trigonometrical station on ridge at the junction of the Sabaragamuwa and Central Provinces, and Nuwara Eliya District.

West : From trigonometrical station on ridge at junction of Sabaragamuwa and Central Provinces and Nuwara Eliya District in a straight line following the Central Province boundary on to Kirigalpotta trigonometrical station, from thence in a line cutting Diyagama-Horton's Plains bridle path at 5th milepost, the western boundary of Nutbourne estate, thence skirting the forest until it reaches the southern boundary of Calsay and Maha Eliya estates the southern boundary of Abbotsford and Lorne and Avoca estates, the south-western boundary of Dambagastalawa and Langdale and Somerset estates, the western boundary of Somerset and Wangioya estates, the eastern boundary of Great Western estate, thence in a line until it reaches Pundaluoya trigonometrical station, thence in a line until it cuts the 2½ milepost on the Dunsinane-Westward Ho bridle path, thence in a line until it meets the northern boundary at 41½ milepost on the Ramboda-Nuwara Eliya road.

2. Kotmale Registration District or Division comprising the area within the following boundaries :—

North : The Kandy District boundary and the boundary between the Halbodakanda and False Pedro.

East : The ridge running from False Pedro along Kondagala, Kiriyaletiyawa to a point at elevation 7,830, thence along the Ramboda-Nuwara Eliya road to 41½ milepost, thence in a line until it cuts the 2½ milepost, on the Dunsinane-Westward Ho bridle path, thence in a line passing Pundaluoya trigonometrical station until it reaches the northern boundary of Galkandewatta, western boundaries of Wangioya, Somerset, Langdale, and Dambagastalawa estates, and the southern boundaries of Avoca, Lorne, Maha Eliya, and Calsay estates, thence skirting the forest until it reaches the western boundary of Nutbourne estate, from thence in a line cutting Diyagama-Horton's Plains bridle path at 5th milepost, and thence on to Kirigalpotta trigonometrical station.

South : Kirigalpotta lower ridge, which runs along the northern boundary of Loinorn estate and forms the common boundary of Dikoya and Dimbula to Poolbank estate.

West : The Kandy District boundary.

3. Walapane Registration District or Division comprising the area within the following boundaries :—

North : Mahaweli-ganga.

East : The Province of Uva boundary along the eastern boundary of Madulla village.

South : The Province of Uva boundary.

West : The southern boundary of Gracelyn estate, the northern boundary of Denmark Hill and Hethersett estates, the northern and eastern boundaries of Hillside estate, the north-eastern boundary of Park and Eskdale estates, the ridge running north of St. John's estate, thence along the western boundary of Glendevon estate and the stream of the southern limit of Mahakudugala estate, and up to Oyapalata junction at Kurundu-oya and Kurundu-oya as far as the northern boundary of Watumulla estate, thence the ridge along the Nayameruhena, Liyanwela, and Mahahena to Belihul-oya and Belihul-oya.

4. Uda Hewaheta Registration District or Division comprising the area within the following boundaries :—

North : The Mahaweli-ganga.

East : The western boundary of Oyapalata korale.

South : The ridge running north of Dukinfield and St. John's estates to the summit of Pidurutalagala and the eastern boundary of Ramboda korale.

West : The Kandy District boundary.

SOUTHERN PROVINCE,

Revenue District of Galle.

1. Yakawala West Registration District or Division comprising the area within the following boundaries :—

North : Sinharaja-adawiya.

East : Aranuwa-ela and Kolavenigama.

South : Kalubovitiyankanda.

West : Hinidumkanda and Weweldola.

Revenue District of Matara.

1. **Yakawala East Registration District or Division** comprising the area within the following boundaries :—

North : Sinharaja-adawiya in Hindum pattu.

East : Kalaotudola and the limits of Poddeniya and Ehalapitiya villages in Morawak korale.

South : Waturawa.

West : Dellawa.

NORTHERN PROVINCE.

Revenue District of Mullaittivu.

1. **Chinnacheddikulam and Kilakkumulai South Registration District or Division** comprising the area within the following boundaries :—

North : Udaiyar's division of Metkumulai in Mannar District, Udaiyar's divisions of Naduchcheddikulam and Kilakkumulai North in Mullaittivu District and Korala's division of Kunchuttu korale in Anuradhapura District.

East : Korala's divisions of Kunchuttu korale and Kadawat korale in Anuradhapura District.

South : Korala's divisions of Kadawat korale, Kenda korale, and Nuwaragam korale in Anuradhapura District.

West : Korala's division of Wilachchiya korale in Anuradhapura District and Udaiyar's divisions of Nanaddan East and Metkumulai in Mannar District and Naduchcheddikulam in Mullaittivu District.

EASTERN PROVINCE.

Revenue District of Batticaloa.

1. **Panawa Pattu Registration District or Division** comprising the area within the following boundaries :—

North : Akkarai pattu and Wewgam pattu.

East : The sea.

South : Kumbukkan-aar.

West : The limits of Province of Uva.

2. **Wewgam Pattu Registration District or Division** comprising the area within the following boundaries :—

North : From the point where the Kuda-oya falls into the Magulawattawan-oya, a straight line drawn east south-east to the top of Balagala, from thence a straight line to the top of the northern spur of Rakshagala, and thence a straight line to the highest point of the rocky ridge running north and south about a mile to the north north-west of Kachchikodiya Gangoda.

East : From this point a line running south south-east along the ridge and from the southern end of the ridge to the north-western end of Kachchikodiya tank bund, the said bund to its south-eastern extremity, thence a straight line running roughly south south-east to the junction of the cart road from Yothiyankaddu with the Diwulana-Wellaweli road, from this point a straight line running southwards to meet the northern branch of the Kalugal-aar, the said branch of Kalugal-aar westwards and south-westwards to the point where it meets the other branch, from this point the southern branch of the Kalugal-aar running eastwards and south-eastwards as far as the eastern boundary of the Gonagolla tract of paddy fields, thence the eastern boundary of the said tract of paddy fields to its south-eastern corner, thence a straight line drawn southwards to the junction of the Uhana-ela with the Andella-oya, thence a straight line drawn south-eastwards to the top of the rocky hill situated about $\frac{3}{4}$ of a mile to the north-west of Veeragoda tank, thence a straight line drawn south-eastwards to the point at which the Etinnawetichchakandura falls into Veeragoda tank, thence the Etinnawetichchakandura south-westwards up to the point where it crosses the cart track from Heen-Veeradiya to Karangawa, from this point a straight line drawn to the highest point of the rocky hill lying about a mile to the west, from the top of this hill a straight line drawn south-westwards to the north-western point of Kondavaddavan tank, thence the contour of the said tank south-westwards, south-eastwards, westwards, and southwards to the point at which the Bakiniattawa-ela falls into the said tank, from this point a straight line drawn to the highest point of the rocky hill lying about 2 miles to the south, from this point a straight line drawn south south-eastwards to the Kanankadu Irrigation Bungalow, from the said bungalow a straight line drawn eastwards to the large rock about 10 chains to the east of the Muwangalawewa bund, thence a straight line drawn south-eastwards to the summit of Ehenagala-ella, from the said summit a straight line drawn south-eastwards to the top of the rocky hill lying 3 miles to the north-east of Sagamam tank and about $\frac{1}{2}$ of a mile north of the Pannala-oya, thence a line drawn south to the Pannala-oya.

South : The Pannala-oya south-westwards to the point at which it crosses a line drawn due northwards from the northern spur of the hill line 2 miles to the west of Vammiyadi tank, thence the said line and the ridge of the said hill running southwards up to its highest point, from this point a straight line drawn south-westwards to Konduruhela Trigonometrical Station, from this Trigonometrical Station a line drawn due west till it meets the Province boundary.

West : The boundary between the Eastern Province and Province of Uva up to the point where this boundary cuts the Magulawattawan-oya, the Magulawattawan-oya up to the point where the Kuda-oya falls into it.

3. Bintenna Pattu Registration District or Division comprising the area within the following boundaries :—

North : The boundary of Eravur-Koralai pattu.

East : The boundary of Manmunai North and Wewgam pattu as far as the Province of Uva boundary.

South and West : Province of Uva boundary.

Revenue District of Trincomalee.

1. Kaddukkulam Pattu West Registration District or Division comprising the area within the following boundaries :—

North : The Northern Province.

East : Kaddukkulam pattu east.

South : Tampalakamam pattu.

West : North-Central Province.

NORTH-WESTERN PROVINCE.

Revenue District of Kurunegala.

1. Weudawilli Hatpattu Registration District or Division comprising the area within the following boundaries :—

East : Asgiri Pallesiya pattu, Asgiri Udasiya pattu, and Kohonsiya pattu of Matale.

South : Pallegampaha korale and Galasiya pattu of Harispattu, Udapalata and Pallepallata in Tumpane, Meddemediliya pattu and Walgam pattu of Four Korales, and Udapolamedalasse korale of Dambadeni Hatpattu.

West : Rekopattu korale of Dambadeni Hatpattu and Walgampattu korale and Dewamedde korale of Dewameddi Hatpattu.

North : Mahagalboda Egoda korale and Ihalawisideke korale of Hiriyala Hatpattu.

2. Hiriyala Hatpattu Registration District or Division comprising the area within the following boundaries :—

East : The limit of Matale District.

South : Limits of Madure korale and Hewawisse korale of Weudawilli Hatpattu and Deduru-oya.

West : Limit of Wanni Hatpattu and Deduru-oya.

North : Siyambalangamu-oya and the limit of Wanni Hatpattu.

3. Wanni Hatpattu Registration District or Division comprising the area within the following boundaries :—

East : Galgiriya-kanda and Nikawagampaha korale of Hiriyala Hatpattu.

West : Ratabala-oya and Demala Hatpattu.

North : Demala pattu and Negampaha korale of Anuradhapura District and Kala-oya.

South : Deduru-oya and Mahagalboda Egoda korale of Hiriyala Hatpattu.

4. Dewameddi Hatpattu Registration District or Division comprising the area within the following boundaries :—

North : Magulotota korale, Magulmeda Gandahe West korale, and Katuwanna korale of Wanni Hatpattu.

South : Rekopattu korale and Udukaha korale north of Dambadeni Hatpattu and Meddeketiya korale of Katugampola Hatpattu.

East : Kudagalboda korale, Tiragandahe korale, and Mahagalboda Megoda korale of Weudawilli Hatpattu and Mahagalboda Egoda korale of Hiriyala Hatpattu.

West : Karandapattu korale, Yatikaha korale north, and Kinyama korale of Katugampola Hatpattu.

5. Katugampola Hatpattu Registration District or Division comprising the area within the following boundaries :—

North : Deduru-oya and Dewameddi Hatpattu.

South : Maha-oya.

East : Dewameddi Hatpattu and Dambadeni Hatpattu.

West : Kompass road.

6. Dambadeni Hatpattu Registration District or Division comprising the area within the following boundaries :—

North : Dewameddi Hatpattu and Katugampola Hatpattu.
East : Weudawili Hatpattu and Kegalla District.
South : Maha-oya and Kegalla District.
West : Maha-oya and Katugampola Hatpattu.

Revenue District of Puttalam.

1. Demala Hatpattu Registration District or Division comprising the area within the following boundaries :—

North : Pomparippu pattu and the North-Central Province.
East : North-Central Province and Kurunegala District.
South and South-east : Kurunegala District.
West : Chilaw District, Puttalam pattu. and Pomparippu pattu.

NORTH-CENTRAL PROVINCE.

Revenue District of Anuradhapura.

1. Nuwaragam Palata Registration District or Division comprising the area within the following boundaries :—

North : Mannar District and Mullaattivu District.
East : Hurulu palata and Kalagam palata.
South : Kala-oya.
West : Puttalam District and Mannar District.

2. Hurulu Palata Registration District or Division comprising the area within the following boundaries :—

North : Mullaattivu District.
East : Trincomalee District and Tamankaduwa palata.
South : Matale District and Kalagam palata.
West : Kalagam palata, Nuwaragam palata, and Mullaattivu District.

3. Kalagam Palata Registration District or Division comprising the area within the following boundaries :—

North : Nuwaragam palata and Hurulu palata.
East : Hurulu palata and Matale District.
South : Matale District.
West : Kurunegala District and Nuwaragam palata.

4. Tamankaduwa Palata Registration District or Division comprising the area within the following boundaries :—

North : Trincomalee District and Hurulu palata.
East : Batticaloa District.
South : Matale District and Batticaloa District.
West : Matale District and Hurulu palata.

PROVINCE OF UVA.

Revenue District of Badulla.

1. Yatikinda Registration District or Division comprising the area within the following boundaries :—

North : Bandiyakanda, Ranawudagalpotta, Wekadpata, Popathkepegala, and Dewumane-kandura.
East : Badarengalakanda, Kinnarabowekanda, Kumbukan-oya, and Ilukpelessa Bulathkandura ara.
South : Monarunkelikanda, Bambaragama, Nemigahakandura, and Dothulugala.
West : Katugahakanda, Faraiyangala, Wewekanda, and Uma-oya.

2. Udukinda Registration District or Division comprising the area within the following boundaries :—

North : Uma-oya, Tunhumbashinna, Oligampaha, Galgehulaha, Dawalpolakanda, and Kada-watta New.
East : Uma-oya, Esowakonabedda, Huriyahelahenna, Kewunkandura, Makulellehenna.
South : Wetaheriya, Totalugala, New Galway.
West : Kudumankanda, Ahumalekanda, Gorandiyahela, Sita Eliya-oya, Endarupelessa, Round Hill, Pudukaduwa, Sumit Hill, Tunnel, and Totapola.

Registration District or Division comprising the area within the
ies :—

dura, Ggirupudama, Edanuge, and Mahaweli-ganga.
a, Hulandorukapalla, and Madulsima cart road.
idura, Ambalankapalla, Wekada, Kapallehinna, Doonhinda, Ranaunda-
idiyakanda, and Mawigalpotta.
and Uma-oya.

Registration District or Division comprising the area within the
ies :—

and Wilekumbura.
and Madegalemaimgala.
idura and Ggiripudama.
nga.

Registration District or Division comprising the area within the
aries :—

Bintenna division, Uva Bintenna pattu of Eastern Province, and Namal-oya.
Gurulu-oya, Kadaima of Wewgampattu of Eastern Province, and Kadaima
attu of Eastern Province.
of Buttala and Yatikinda divisions of Province of Uva.
Kandukara korale, Pattipola korale, and Aralupiti korale of Province of Uva

Registration District or Division comprising the area within the
aries :—

i-ara and from Mille-oya to Kumbukkan-oya.
la to Gomadiyapatana and the Kadaima of Mahawedirata and Pannam pattu.
egalge and from Tammitahela to Matakadulla and to Ambadande-ara.
a and from Ambadande-ara to Bambaragala.

Ulawaya Registration District or Division comprising the area within the
boundaries :—

mpitikanda, Monaragankanda, and Ambadande-ara.
aiyan-ara, Menik-ganga, and Galamedagala.
u : Mandagala and Magampattuwa.
West : Kadawatabendihinna, Gurukandura, Werahunnawa, and Walawe-ganga.

PROVINCE OF SABARAGAMUWA.

Revenue District of Ratnapura.

1. Kuruwiti Korale Registration District or Division comprising the area within
the following boundaries :—

North : Kegalla District.
East : Nuwara Eliya District and Nawadun korale.
South : Kalu-ganga.
West : Rayigam and Hewagam korales.

2. Nawadun Korale Registration District or Division comprising the area within
the following boundaries :—

North : Kalu-ganga and Nuwara Eliya District.
East : Kadawata and Meda korales.
South : Atakalan and Kukul korales.
West : Kukul and Kuruwiti korales.

3. Kukul Korale Registration District or Division comprising the area within
the following boundaries :—

North : Kalu-ganga and Nawadun korale.
East : Nawadun, Atakalan, and Kolonna korales.
South : Morawak korale and Hinidum pattu.
West : Pasdun korale.

4. Atakalan Korale Registration District or Division comprising the area within
the following boundaries :—

North : Nawadun and Meda korales.
East : Walawe-ganga.
South : Kolonna korale.
West : Kukul korale.

5. **Kolonna Korale Registration District or Division** comprising the area with the following boundaries :—

North : Atakalan korale.
East : Walawe-ganga.
South : Giruwa pattu and Morawak korale.
West : Kukul and Morawak korales.

6. **Kadawata and Meda Korales Registration District or Division** comprising the area within the following boundaries :—

North : Boundary of Central Province.
East : Boundary of Province of Uva.
South : Atakalan korale.
West : Nawadun korale.

Revenue District of Kegalla.

1. **Paranakuru Korale Registration District or Division** comprising the area within the following boundaries :—

North : The boundaries of Beligal, Galboda, and Kinigoda korales.
East : The boundary of Central Province (Udapalata).
South : The boundary of Lower Bulatgama and Central Province (Udapalata).
West : The boundary of Beligal korale.

2. **Galboda and Kinigoda Korales Registration District or Division** comprising the area within the following boundaries :—

North : The boundary of North-Western Province.
East : The boundary of Central Province.
South : The boundary of Paranakuru korale.
West : Kegalla Urban District Council limits, Paranakuru and Beligal korales, and North-Western Province.

3. **Beligal Korale Registration District or Division** comprising the area within the following boundaries :—

North : Maha-oya.
East : The boundary of Kinigoda and Paranakuru korales.
South : The boundaries of Dehigampal korale, Lower Bulatgama, and Siyane korale.
West : The boundary of Hapitigam and Siyane korales.

4. **Three Korales and Lower Bulatgama Registration District or Division** comprising the area within the following boundaries :—

North : The boundary of Beligal and Paranakuru korales.
East : The boundary of Central Province.
South : The boundary of Kuruwiti korale.
West : The boundary of Kuruwiti, Hewagam, and Siyane korales.