

ශ්‍රී ලංකා ප්‍රජාතාන්ත්‍රික සමාජවාදී ජනරජයේ ගැසට් පත්‍රය
අති විශේෂ

The Gazette of the Democratic Socialist Republic of Sri Lanka

EXTRAORDINARY

අංක 2010/34 - 2017 මාර්තු මස 16 වැනි බ්‍රහස්පතින්දා - 2017.03.16

No. 2010/34 - THURSDAY, MARCH 16, 2017

(Published by Authority)

PART I : SECTION (I) - GENERAL

Government Notifications

CEYLON ELECTRICITY BOARD ACT, No. 17 of 1969

Order under Section 57

BY virtue of the powers vested in me by Section 57 of the Ceylon Electricity Board Act, No. 17 of 1969, I, Ranjith Siyambalapitiya, Minister of Power & Renewable Energy, do by this order, approve the proposed acquisition of lands required by the Ceylon Electricity Board and described in the schedule hereto.

RANJITH SIYAMBALAPITIYA,
Minister of Power & Renewable Energy.

13th March, 2017.

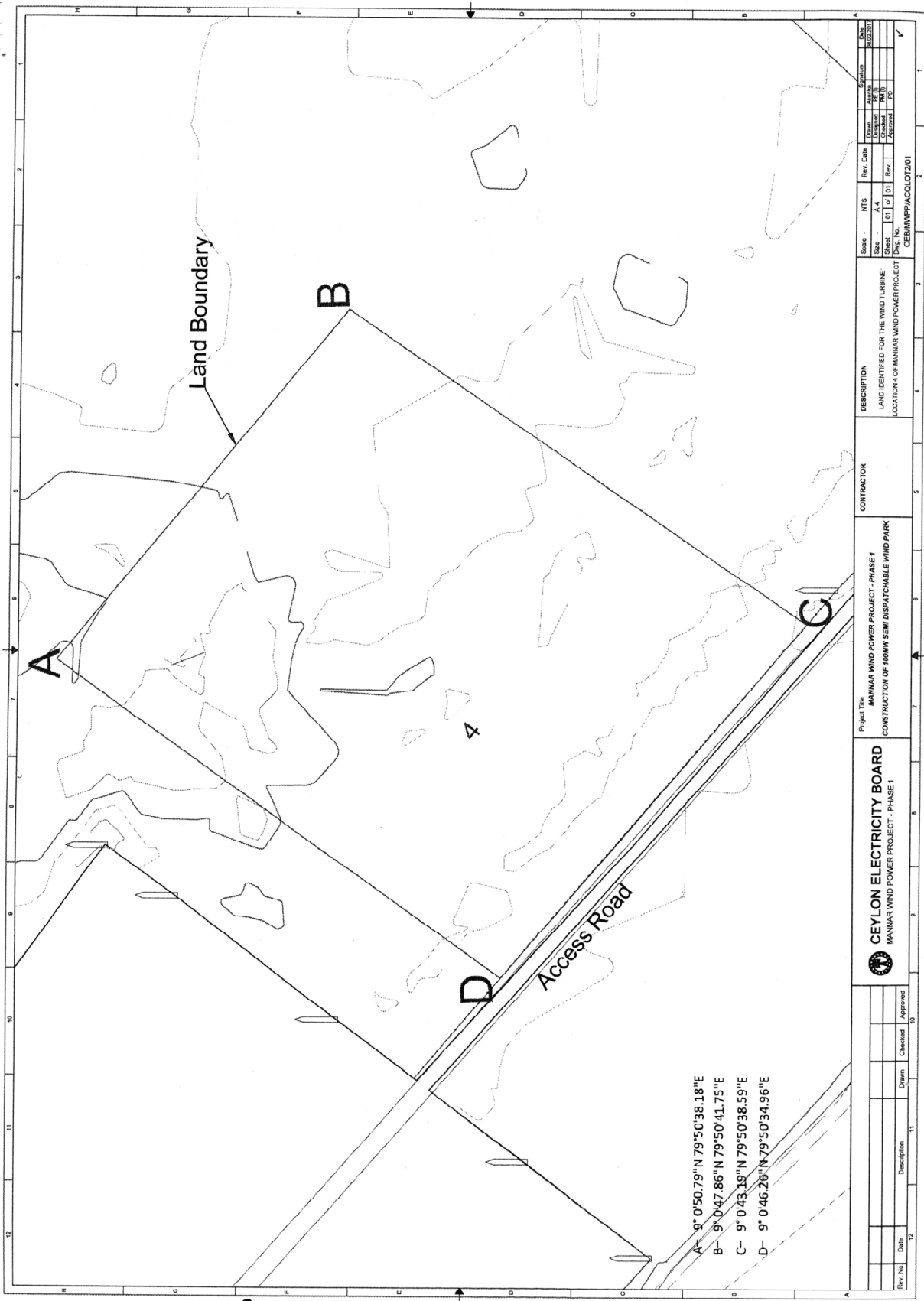
SCHEDULE

The land situated in the village of Perukkadipannai in Grama Niladari's Division of Thoddaveli in the Divisional Secretary's Division of Mannar, in the Mannar-West Pattu of Mannar Korale, in the Administrative District of Mannar, in the Province of Northern of Sri Lanka containing in extent of 2.4530 hectares shown in the sketch No. CEB/MWPP/ACQLOT2/01dated 2017.02.08 prepared by Ceylon Electricity Board and demarcated by the coordinates A (9°0'50.79"N 79°50'38.18"E), B (9°0'47.86"N 79°50'41.75"E), C (9°0'43.19"N 79°50'38.59"E), D (9°0'46.26"N 79°50'34.96"E), bounded as follows.

North : Balance part of the same land
East : Balance part of the same land
South : 80m Coastal Reservation
West : Balance part of the same land

Claimed by : Owner Unknown





CEYLON ELECTRICITY BOARD ACT, No. 17 of 1969

Order under Section 57

BY virtue of the powers vested in me by Section 57 of the Ceylon Electricity Board Act, No. 17 of 1969, I, Ranjith Siyambalapitiya, Minister of Power & Renewable Energy, do by this order, approve the proposed acquisition of lands required by the Ceylon Electricity Board and described in the schedule hereto.

RANJITH SIYAMBALAPITIYA,
Minister of Power & Renewable Energy.

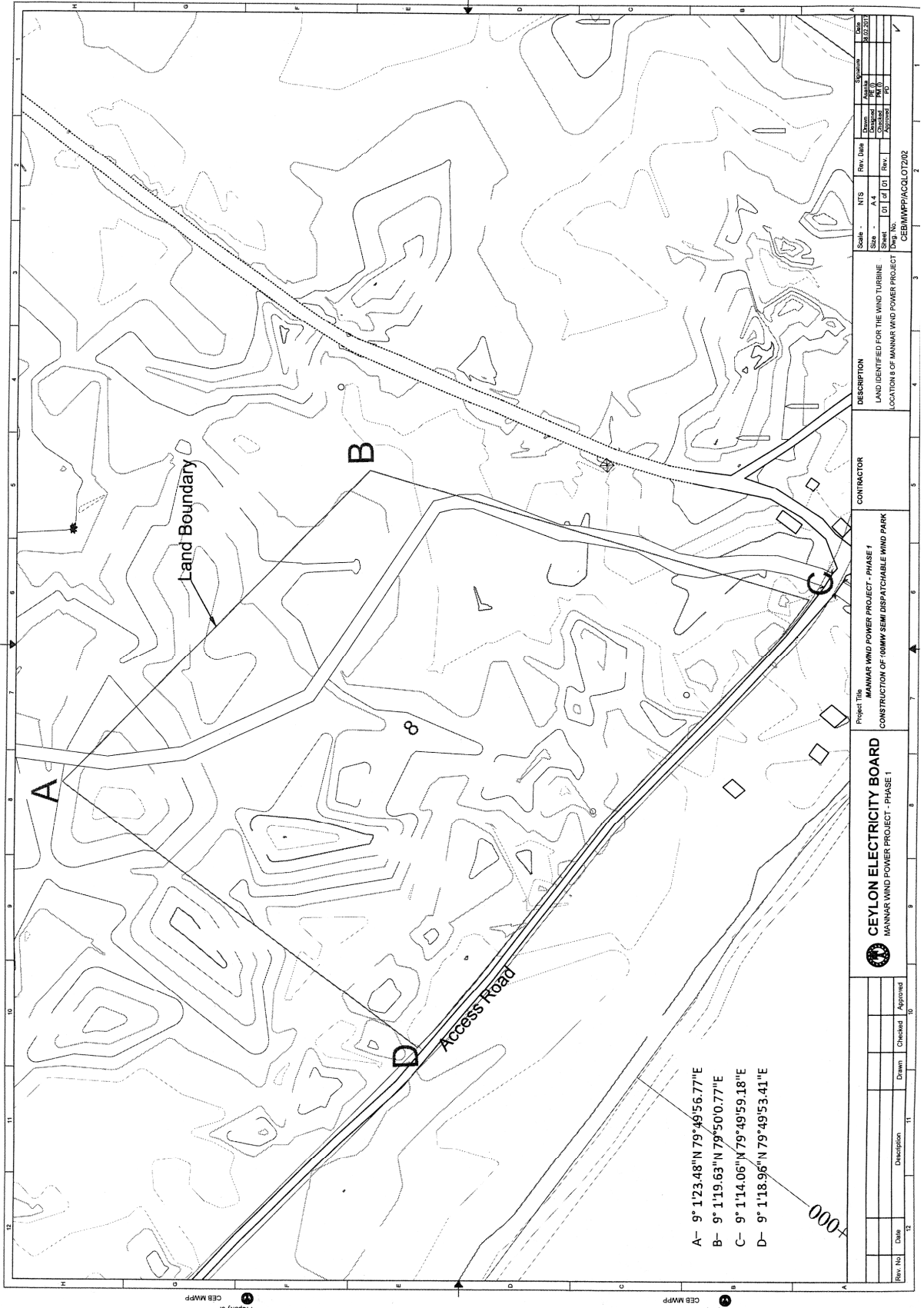
13th March, 2017.

SCHEDULE

The land situated in the village of Olaithoduvai in Grama Niladari's Division of Olaithoduvai in the Divisional Secretary's Division of Mannar, in the Mannar-West Pattu of Mannar Korale, in the Administrative District of Mannar, in the Province of Northern of Sri Lanka containing in extent of 3.3157 hectares shown in the sketch No. CEB/MWPP/ACQLOT2/02 dated 2017.02.08 prepared by Ceylon Electricity Board and demarcated by the coordinates A (9°1'23.48"N 79°49'56.77"E), B (9°1'19.63"N 79°50'0.77"E), C (9°1'14.06"N 79°49'59.18"E), D (9°1'18.96"N 79°49'53.41"E), bounded as follows.

North : Balance part of the same land
East : Balance part of the same land and canal
South : 80m Coastal Reservation
West : Balance part of the same land

Claimed by : Kalutota Hotels (Pvt) Ltd of No. 49, Hudson Road, Colombo 03



CEYLON ELECTRICITY BOARD ACT, No. 17 of 1969

Order under Section 57

BY virtue of the powers vested in me by Section 57 of the Ceylon Electricity Board Act, No. 17 of 1969, I, Ranjith Siyambalapitiya, Minister of Power & Renewable Energy, do by this order, approve the proposed acquisition of lands required by the Ceylon Electricity Board and described in the schedule hereto.

RANJITH SIYAMBALAPITIYA,
Minister of Power & Renewable Energy.

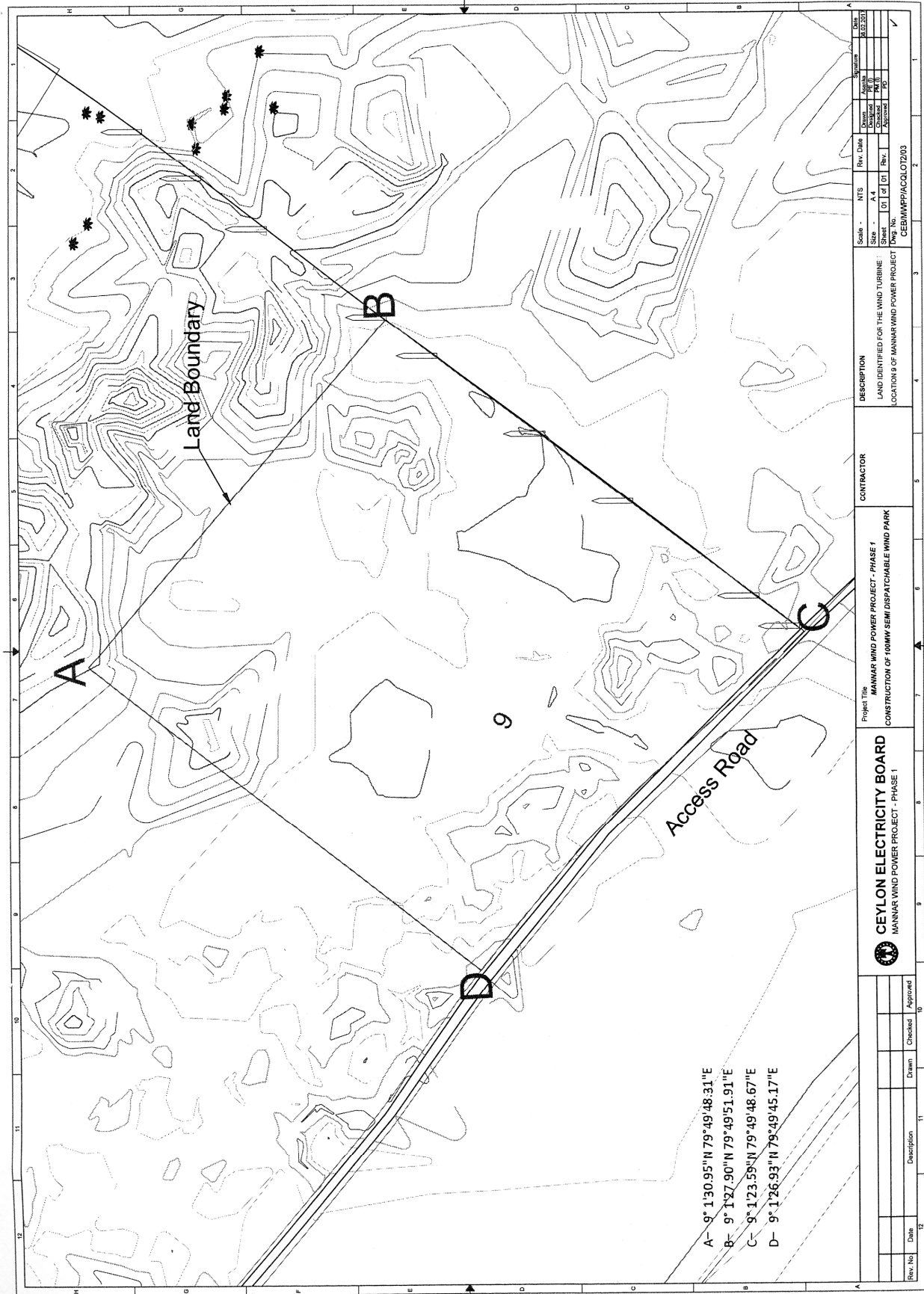
13th March, 2017.

SCHEDULE

The land situated in the village of Olaithoduvai in Grama Niladari's Division of Olaithoduvai in the Divisional Secretary's Division of Mannar, in the Mannar-West Pattu of Mannar Korale, in the Administrative District of Mannar, in the Province of Northern of Sri Lanka containing in extent of 2.3202 hectares shown in the sketch No. CEB/MWPP/ACQLOT2/03 dated 2017.02.08 prepared by Ceylon Electricity Board and demarcated by the coordinates A (9°1'30.95"N 79°49'48.31"E), B (9°1'27.90"N 79°49'51.91"E), C (9°1'23.59"N 79°49'48.67"E), D (9°1'26.93"N 79°49'45.17"E), bounded as follows.

North : Balance part of the same land
East : Land claimed by Kalutota Hotels (Pvt) Ltd
South : 80m Coastal Reservation
West : Balance part of the same land

Claimed by : KDG Global of No. 124, Maya Avenue, Colombo 06



CEYLON ELECTRICITY BOARD ACT, No. 17 of 1969

Order under Section 57

BY virtue of the powers vested in me by Section 57 of the Ceylon Electricity Board Act, No. 17 of 1969, I, Ranjith Siyambalapitiya, Minister of Power & Renewable Energy, do by this order, approve the proposed acquisition of lands required by the Ceylon Electricity Board and described in the schedule hereto.

RANJITH SIYAMBALAPITIYA,
Minister of Power & Renewable Energy.

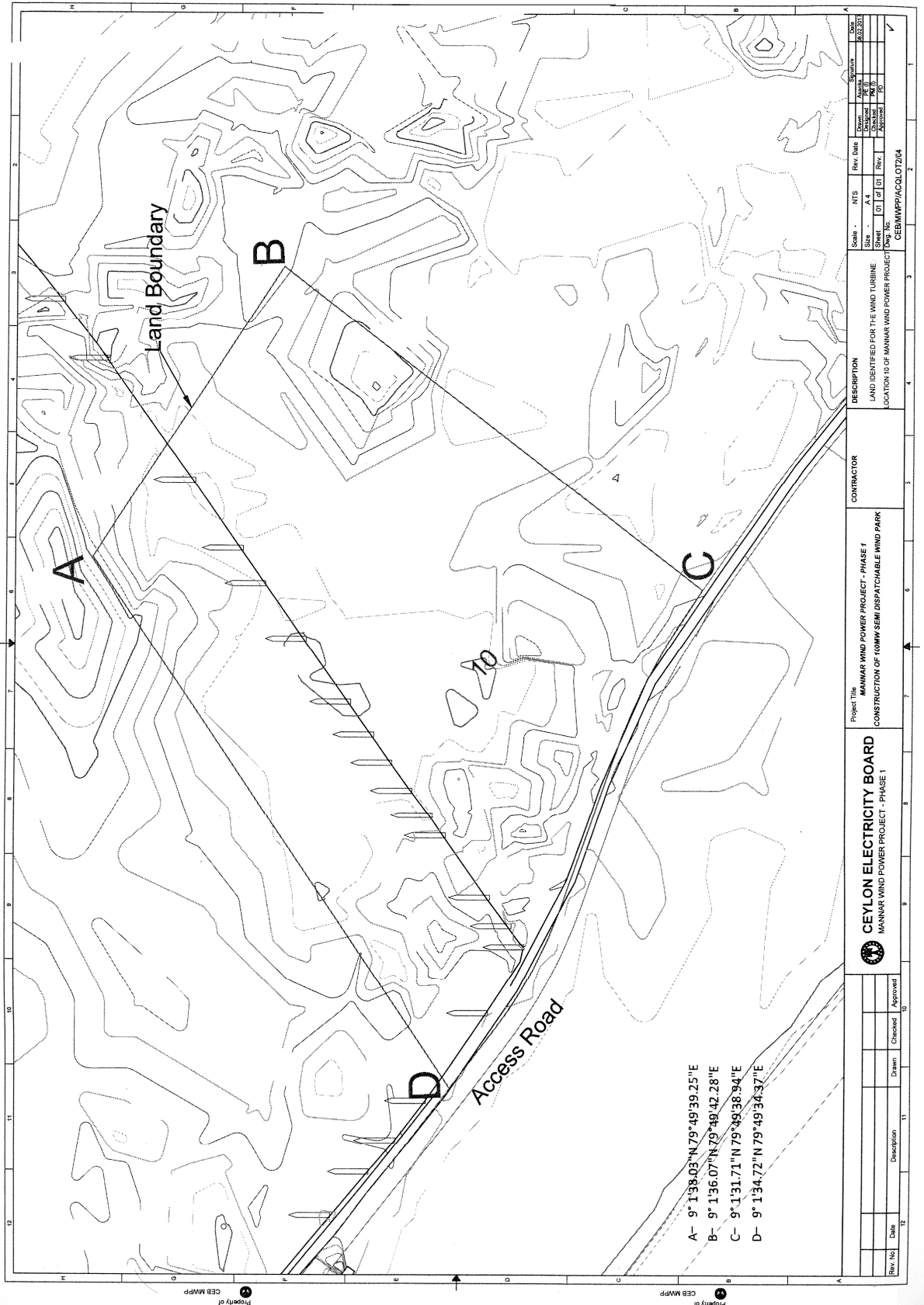
13th March, 2017.

SCHEDULE

The land situated in the village of Olaithoduvai in Grama Niladari's Division of Olaithoduvai in the Divisional Secretary's Division of Mannar, in the Mannar-West Pattu of Mannar Korale, in the Administrative District of Mannar, in the Province of Northern of Sri Lanka containing in extent of 2.3276 hectares shown in the sketch No. CEB/MWPP/ACQLOT2/04 dated 2017.02.08 prepared by Ceylon Electricity Board and demarcated by the coordinates A (9°1'38.03"N 79°49'39.25"E), B (9°1'36.07"N 79°49'42.28"E), C (9°1'31.71"N 79°49'38.94"E), D (9°1'34.72"N 79°49'34.37"E), bounded as follows.

North : Balance part of the same land
East : Balance part of the same land
South : 80m Coastal Reservation
West : Owner unknown

Claimed by : KDG Global of No. 124, Maya Avenue, Colombo 06



CEYLON ELECTRICITY BOARD ACT, No. 17 of 1969

Order under Section 57

BY virtue of the powers vested in me by Section 57 of the Ceylon Electricity Board Act, No. 17 of 1969, I, Ranjith Siyambalapitiya, Minister of Power & Renewable Energy, do by this order, approve the proposed acquisition of lands required by the Ceylon Electricity Board and described in the schedule hereto.

RANJITH SIYAMBALAPITIYA,
Minister of Power & Renewable Energy.

13th March, 2017.

SCHEDULE

The land situated in the village of Uvari in Grama Niladari's Division of Olathoduvai in the Divisional Secretary's Division of Mannar, in the Mannar-West Pattu of Mannar Korale, in the Administrative District of Mannar, in the Province of Northern of Sri Lanka containing in extent of 2.7936 hectares shown in the sketch No. CEB/MWPP/ACQLOT2/05 dated 2017.02.08 prepared by Ceylon Electricity Board and demarcated by the coordinates A (9°1'52.42"N 79°49'19.17"E), B (9°1'49.64"N 79°49'23.09"E), C (9°1'45.14"N 79°49'17.25"E), D (9°1'48.31"N 79°49'14.50"E), bounded as follows.

North : Balance part of the same land
East : Land claimed by Shell Coast Resort
South : 80m Coastal Reservation
West : Balance part of the same land

Claimed by : Seylan Business (Pvt) Ltd of No. 10/18, Lake Drive, Colombo 08

CEYLON ELECTRICITY BOARD ACT, No. 17 of 1969

Order under Section 57

BY virtue of the powers vested in me by Section 57 of the Ceylon Electricity Board Act, No. 17 of 1969, I, Ranjith Siyambalapitiya, Minister of Power & Renewable Energy, do by this order, approve the proposed acquisition of lands required by the Ceylon Electricity Board and described in the schedule hereto.

RANJITH SIYAMBALAPITIYA,
Minister of Power & Renewable Energy.

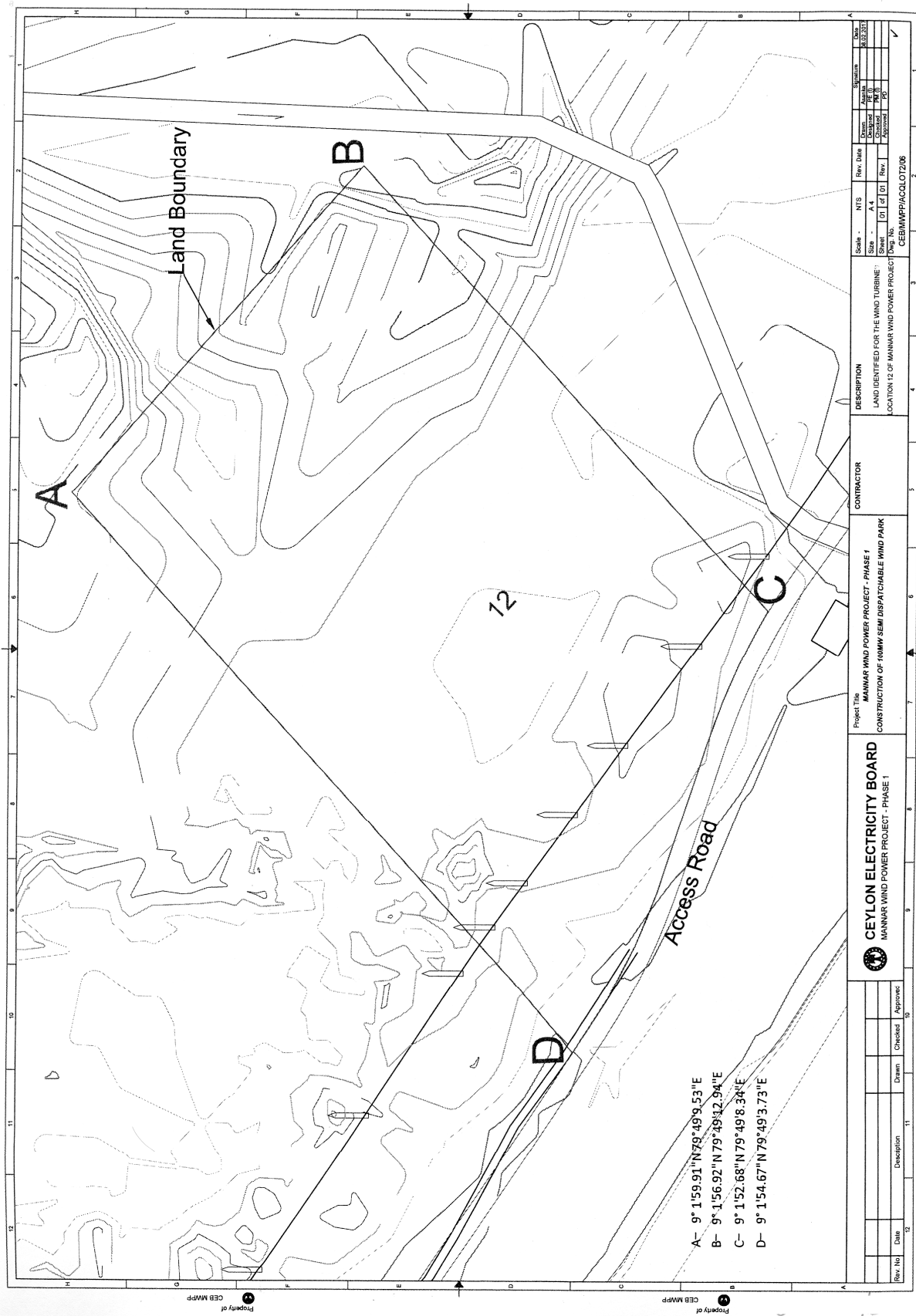
13th March, 2017.

SCHEDULE

The land situated in the village of Uvari in Grama Niladari's Division of Olaitthoduvai in the Divisional Secretary's Division of Mannar, in the Mannar-West Pattu of Mannar Korale, in the Administrative District of Mannar, in the Province of Northern of Sri Lanka containing in extent of 3.0126 hectares shown in the sketch No. CEB/MWPP/ACQLOT2/06 dated 2017.02.08 prepared by Ceylon Electricity Board and demarcated by the coordinates A (9°1'59.91"N 79°49'9.53"E), B (9°1'56.92"N 79°49'12.94"E), C (9°1'52.68"N 79°49'8.34"E), D (9°1'54.67"N 79°49'3.73"E), bounded as follows.

North : Balance part of the same land
East : Balance part of the same land
South : 80m Coastal Reservation
West : Balance part of the same land

Claimed by : Seylan Business (Pvt) Ltd of No. 10/18, Lake Drive, Colombo 08



CEYLON ELECTRICITY BOARD ACT, No. 17 of 1969

Order under Section 57

BY virtue of the powers vested in me by Section 57 of the Ceylon Electricity Board Act, No. 17 of 1969, I, Ranjith Siyambalapitiya, Minister of Power & Renewable Energy, do by this order, approve the proposed acquisition of lands required by the Ceylon Electricity Board and described in the schedule hereto.

RANJITH SIYAMBALAPITIYA,
Minister of Power & Renewable Energy.

13th March, 2017.

SCHEDULE

The land situated in the village of Karuppankudiyiruppu in Grama Niladari's Division of Olaitthoduvai in the Divisional Secretary's Division of Mannar, in the Mannar-West Pattu of Mannar Korale, in the Administrative District of Mannar, in the Province of Northern of Sri Lanka containing in extent of 3.1106 hectares shown in the sketch No. CEB/MWPP/ACQLOT2/07 dated 2017.02.08 prepared by Ceylon Electricity Board and demarcated by the coordinates A (9°2'6.75"N 79°48'58.36"E), B (9°2'3.96"N 79°49'2.24"E), C (9°1'58.66"N 79°48'57.71"E), D (9°2'1.42"N 79°48'53.87"E), bounded as follows.

North : Balance part of the same land
East : Balance part of the same land
South : 80m Coastal Reservation
West : Balance part of the same land

Claimed by : Seylan Business (Pvt) Ltd of No. 10/18, Lake Drive, Colombo 08

CEYLON ELECTRICITY BOARD ACT, No. 17 of 1969

Order under Section 57

BY virtue of the powers vested in me by Section 57 of the Ceylon Electricity Board Act, No. 17 of 1969, I, Ranjith Siyambalapitiya, Minister of Power & Renewable Energy, do by this order, approve the proposed acquisition of lands required by the Ceylon Electricity Board and described in the schedule hereto.

RANJITH SIYAMBALAPITIYA,
Minister of Power & Renewable Energy.

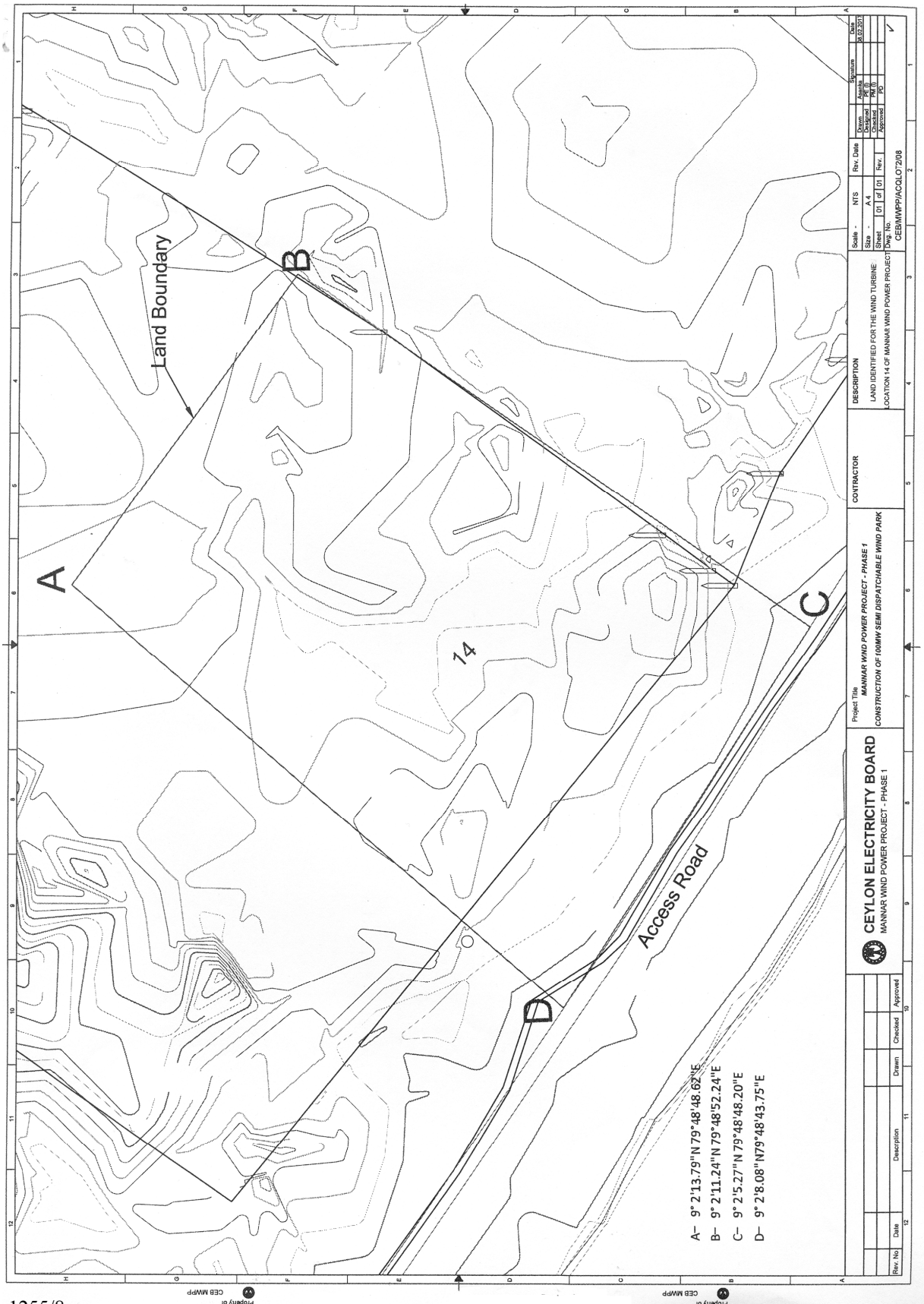
13th March, 2017.

SCHEDULE

The land situated in the village of Karuppankudiyiruppu in Grama Niladari's Division of Olaitthoduvai in the Divisional Secretary's Division of Mannar, in the Mannar-West Pattu of Mannar Korale, in the Administrative District of Mannar, in the Province of Northern of Sri Lanka containing in extent of 3.3363 hectares shown in the sketch No. CEB/MWPP/ACQLOT2/08 dated 2017.02.08 prepared by Ceylon Electricity Board and demarcated by the coordinates A (9°2'13.79"N 79°48'48.62"E), B (9°2'11.24"N 79°48'52.24"E), C (9°2'5.27"N 79°48'48.20"E), D (9°2'8.08"N 79°48'43.75"E), bounded as follows.

North : Balance part of the same land
East : Land claimed by Seylan Business (Pvt) Ltd
South : 80m Coastal Reservation
West : Balance part of the same land

Claimed by : Mr. M. A. Meeran Mohideen of Puthukkudiyiruppu, Mannar



CEYLON ELECTRICITY BOARD ACT, No. 17 of 1969

Order under Section 57

BY virtue of the powers vested in me by Section 57 of the Ceylon Electricity Board Act, No. 17 of 1969, I, Ranjith Siyambalapitiya, Minister of Power & Renewable Energy, do by this order, approve the proposed acquisition of lands required by the Ceylon Electricity Board and described in the schedule hereto.

RANJITH SIYAMBALAPITIYA,
Minister of Power & Renewable Energy.

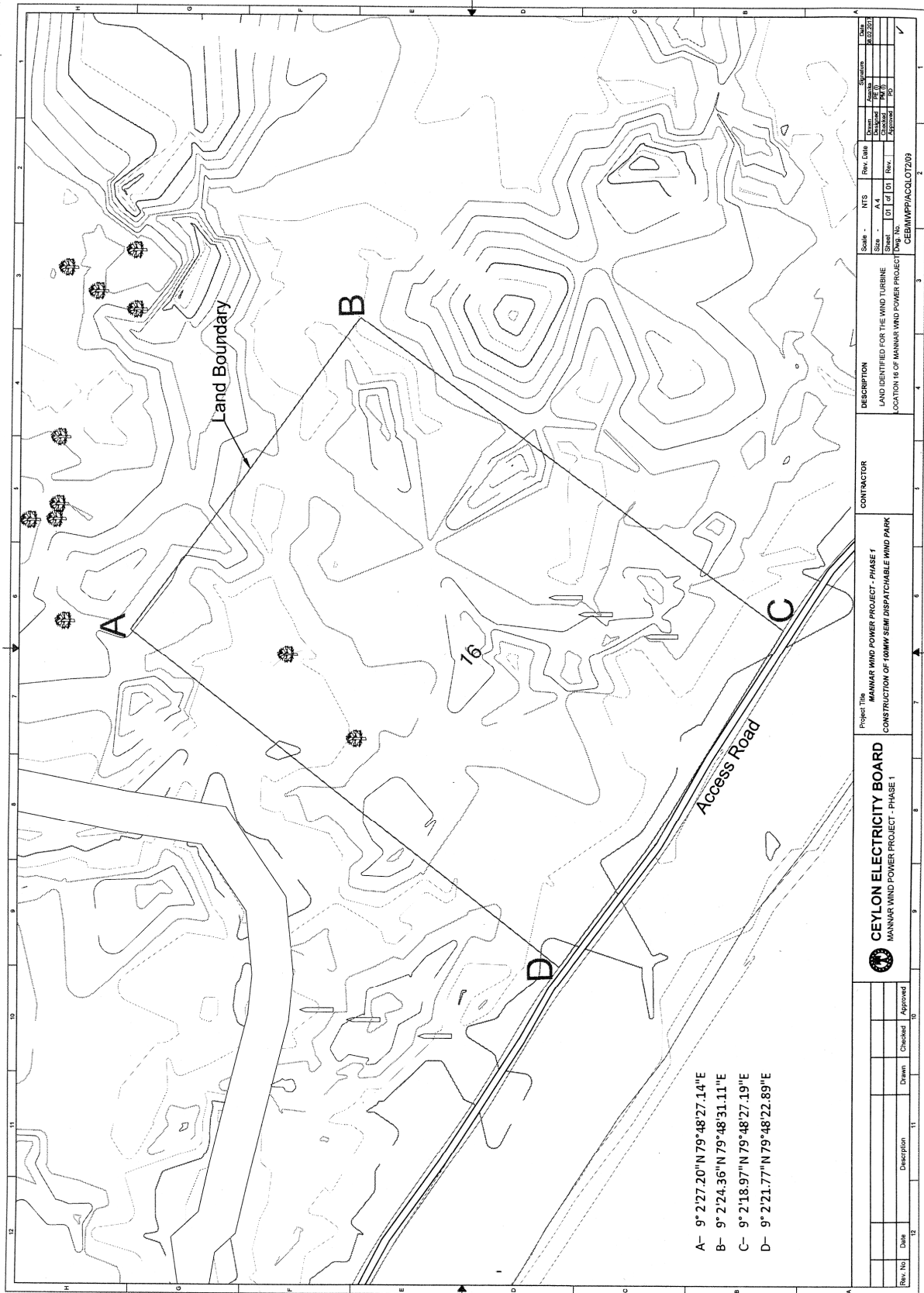
13th March, 2017.

SCHEDULE

The land situated in the village of Vajadipannai in Grama Niladari's Division of Pesalai South in the Divisional Secretary's Division of Mannar, in the Mannar-West Pattu of Mannar Korale, in the Administrative District of Mannar, in the Province of Northern of Sri Lanka containing in extent of 3.2087 hectares shown in the sketch No. CEB/MWPP/ACQLOT2/09 dated 2017.02.08 prepared by Ceylon Electricity Board and demarcated by the coordinates A (9°2'27.20"N 79°48'27.14"E), B (9°2'24.36"N 79°48'31.11"E), C (9°2'18.97"N 79°48'27.19"E), D (9°2'21.77"N 79°48'22.89"E), bounded as follows.

North : Balance part of the same land
East : Balance part of the same land
South : 80m Coastal Reservation
West : Balance part of the same land

Claimed by : Kalutota Hotels (Pvt) Ltd of No. 49, Hudson Road, Colombo 03



CEYLON ELECTRICITY BOARD ACT, No. 17 of 1969

Order under Section 57

BY virtue of the powers vested in me by Section 57 of the Ceylon Electricity Board Act, No. 17 of 1969, I, Ranjith Siyambalapitiya, Minister of Power & Renewable Energy, do by this order, approve the proposed acquisition of lands required by the Ceylon Electricity Board and described in the schedule hereto.

RANJITH SIYAMBALAPITIYA,
Minister of Power & Renewable Energy.

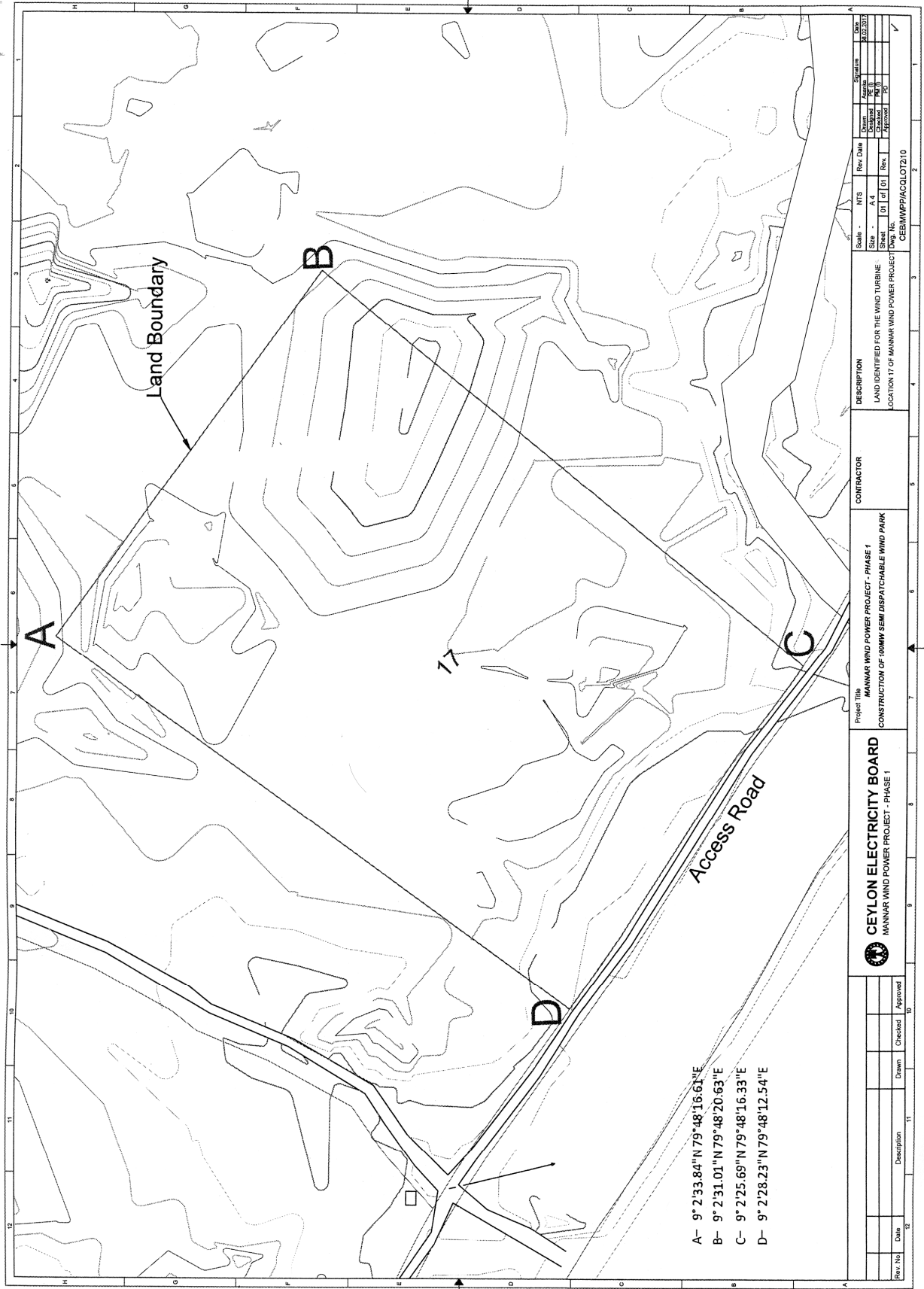
13th March, 2017.

SCHEDULE

The land situated in the village of Vajadipannai in Grama Niladari's Division of Pesalai South in the Divisional Secretary's Division of Mannar, in the Mannar-West Pattu of Mannar Korale, in the Administrative District of Mannar, in the Province of Northern of Sri Lanka containing in extent of 2.8863 hectares shown in the sketch No. CEB/MWPP/ACQLOT2/10 dated 2017.02.08 prepared by Ceylon Electricity Board and demarcated by the coordinates A (9°2'33.84"N 79°48'16.61"E), B (9°2'31.01"N 79°48'20.63"E), C (9°2'25.69"N 79°48'16.33"E), D (9°2'28.23"N 79°48'12.54"E), bounded as follows.

North : Balance part of the same land
East : Balance part of the same land
South : 80m Coastal Reservation
West : Balance part of the same land

Claimed by : Kalutota Hotels (Pvt) Ltd of No. 49, Hudson Road, Colombo 03



CEYLON ELECTRICITY BOARD ACT, No. 17 of 1969

Order under Section 57

BY virtue of the powers vested in me by Section 57 of the Ceylon Electricity Board Act, No. 17 of 1969, I, Ranjith Siyambalapitiya, Minister of Power & Renewable Energy, do by this order, approve the proposed acquisition of lands required by the Ceylon Electricity Board and described in the schedule hereto.

RANJITH SIYAMBALAPITIYA,
Minister of Power & Renewable Energy.

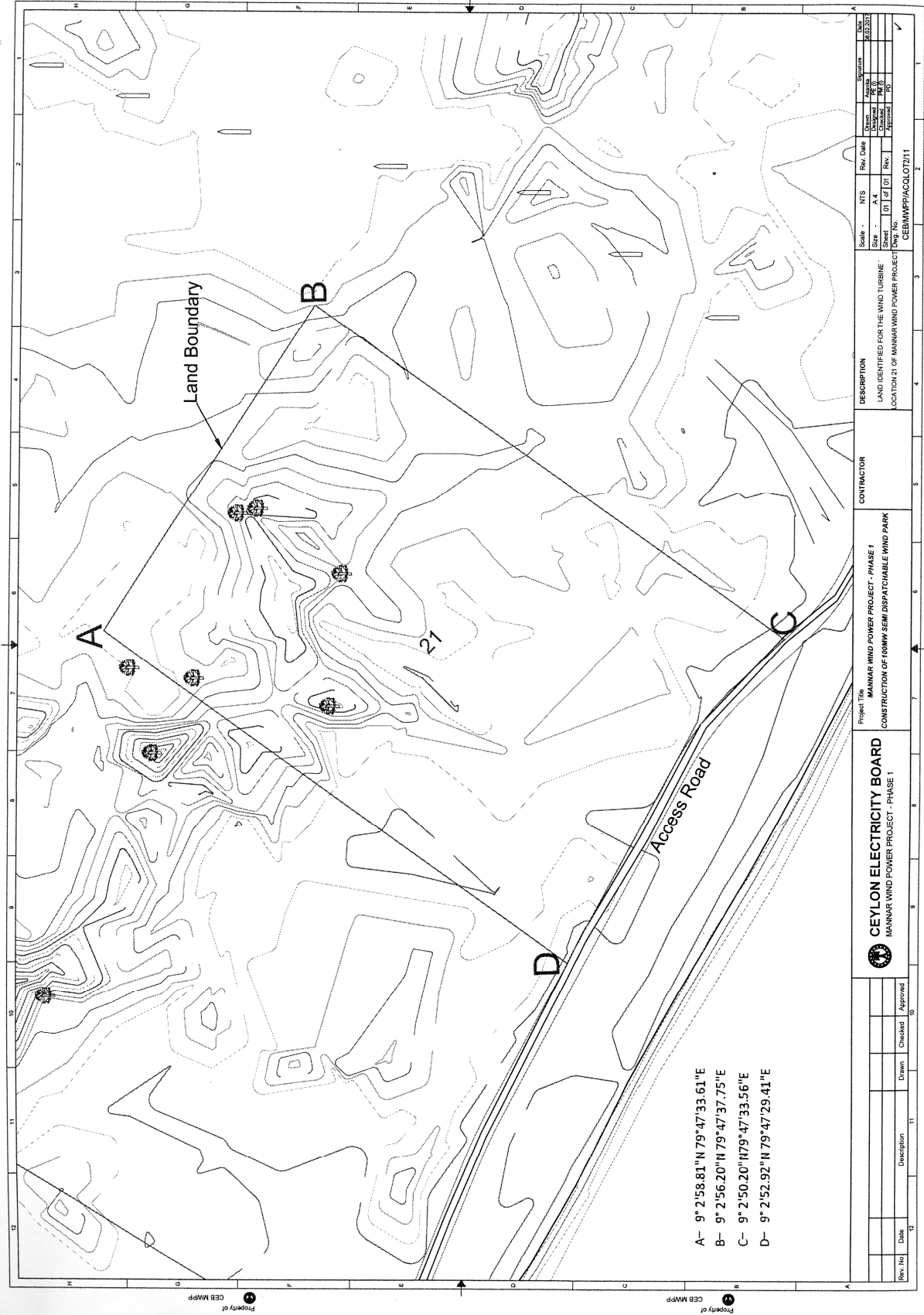
13th March, 2017.

SCHEDULE

The land situated in the village of Nadukkuda in Grama Niladari's Division of Thullukudiyiruppu in the Divisional Secretary's Division of Mannar, in the Mannar-West Pattu of Mannar Korale, in the Administrative District of Mannar, in the Province of Northern of Sri Lanka containing in extent of 3.2909 hectares shown in the sketch No. CEB/MWPP/ACQLOT2/11 dated 2017.02.08 prepared by Ceylon Electricity Board and demarcated by the coordinates A (9°2'58.81"N 79°47'33.61"E), B (9°2'56.20"N 79°47'37.75"E), C (9°2'50.20"N 79°47'33.56"E), D (9°2'52.92"N 79°47'29.41"E), bounded as follows.

North : Balance part of the same land
East : Balance part of the same land
South : 80m Coastal Reservation
West : Balance part of the same land

Claimed by : Seylan Business (Pvt) Ltd of No. 10/18, Lake Drive, Colombo 08



A- 9° 2'58.81"N 79°47'33.61"E
 B- 9° 2'56.20"N 79°47'37.75"E
 C- 9° 2'50.20"N 79°47'33.56"E
 D- 9° 2'52.92"N 79°47'29.41"E

CEYLON ELECTRICITY BOARD ACT, No. 17 of 1969
Order under Section 57

BY virtue of the powers vested in me by Section 57 of the Ceylon Electricity Board Act, No. 17 of 1969, I, Ranjith Siyambalapitiya, Minister of Power & Renewable Energy, do by this order, approve the proposed acquisition of lands required by the Ceylon Electricity Board and described in the schedule hereto.

RANJITH SIYAMBALAPITIYA,
Minister of Power & Renewable Energy.

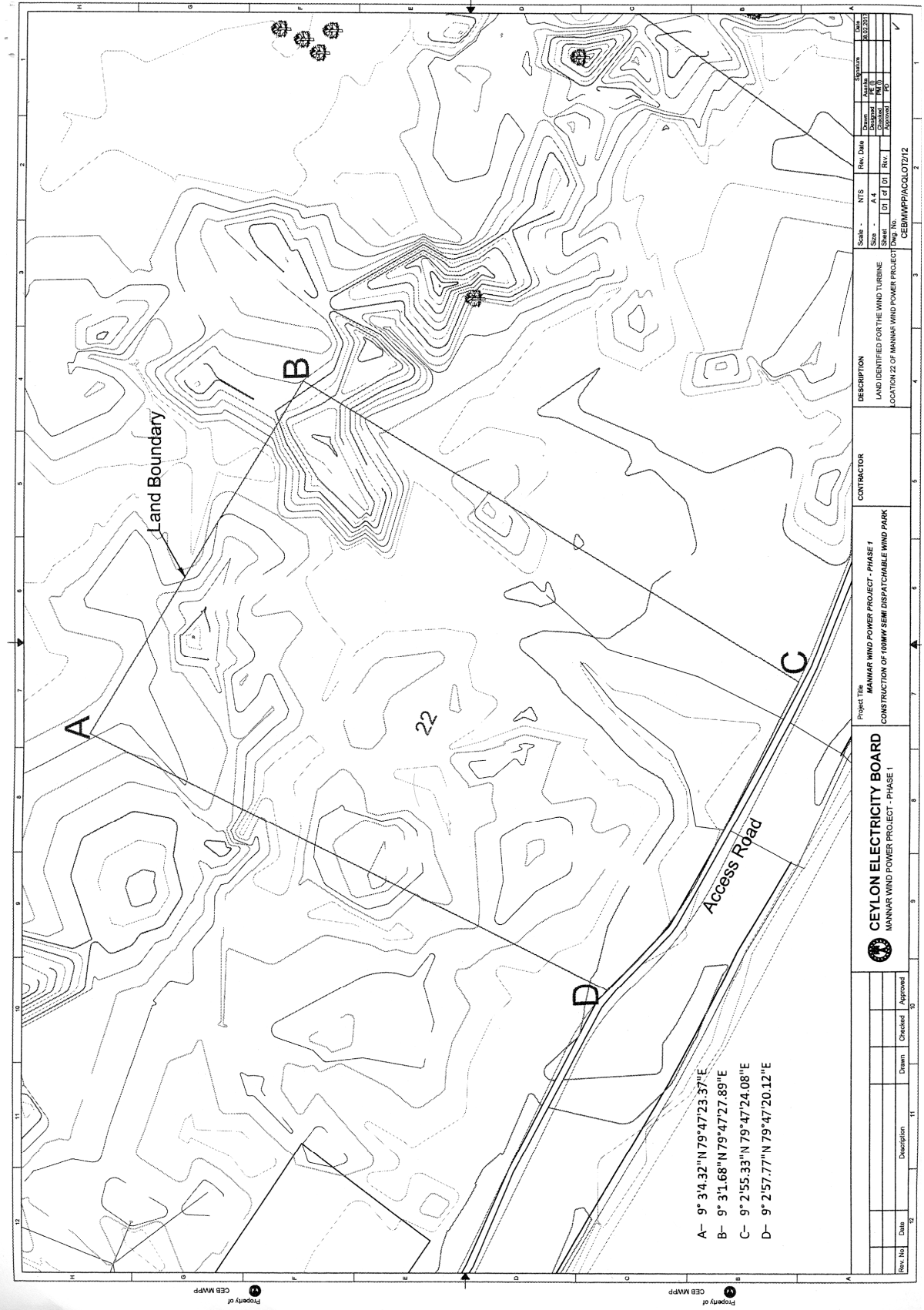
13th March, 2017.

SCHEDULE

The land situated in the village of Nadukkuda in Grama Niladari's Division of Thullukudiyiruppu in the Divisional Secretary's Division of Mannar, in the Mannar-West Pattu of Mannar Korale, in the Administrative District of Mannar, in the Province of Northern of Sri Lanka containing in extent of 3.4850 hectares shown in the sketch No. CEB/MWPP/ACQLOT2/12 dated 2017.02.08 prepared by Ceylon Electricity Board and depicted as Lot No. 01 , demarcated by the coordinates A (9°3'4.32"N 79°47'23.37"E) , B (9°3'1.68"N 79°47'27.89"E), C (9°2'55.33"N 79°47'24.08"E), D (9°2'57.77"N 79°47'20.12"E), bounded as follows.

North : Balance part of the same land
East : Balance part of the same land
South : 80m Coastal Reservation
West : Balance part of the same land

Claimed by : Seylan Business (Pvt) Ltd of No. 10/18, Lake Drive, Colombo 08



CEYLON ELECTRICITY BOARD ACT, No. 17 of 1969

Order under Section 57

BY virtue of the powers vested in me by Section 57 of the Ceylon Electricity Board Act, No. 17 of 1969, I, Ranjith Siyambalapitiya, Minister of Power & Renewable Energy, do by this order, approve the proposed acquisition of lands required by the Ceylon Electricity Board and described in the schedule hereto.

RANJITH SIYAMBALAPITIYA,
Minister of Power & Renewable Energy.

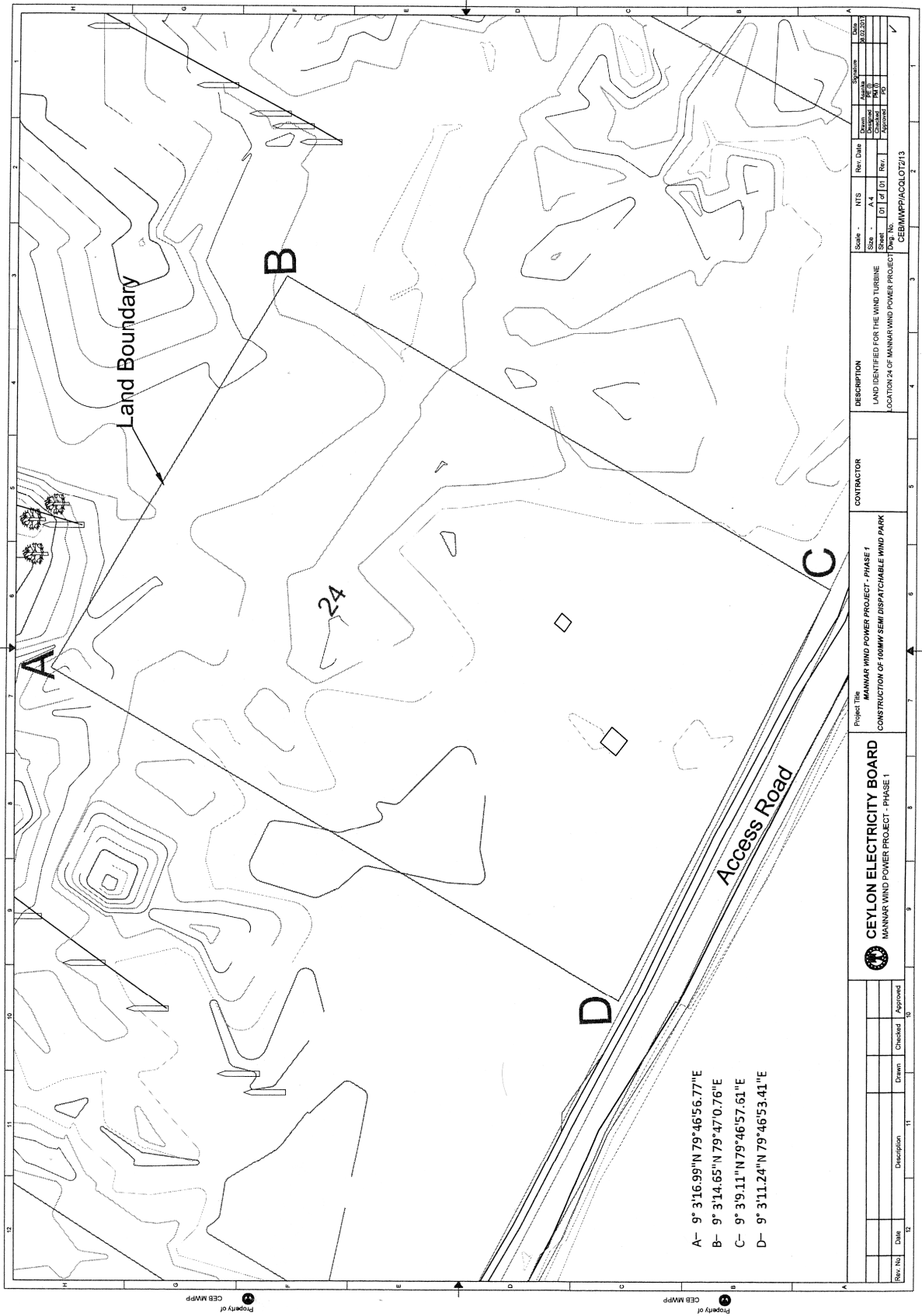
13th March, 2017.

SCHEDULE

The land situated in the village of Kulaielanthai in Grama Niladari's Division of Thullukudiyiruppu in the Divisional Secretary's Division of Mannar, in the Mannar-West Pattu of Mannar Korale, in the Administrative District of Mannar, in the Province of Northern of Sri Lanka containing in extent of 2.8548 hectares shown in the sketch No. CEB/MWPP/ACQLOT2/13 dated 2017.02.08 prepared by Ceylon Electricity Board and demarcated by the coordinates A (9°3'16.99"N 79°46'56.77"E), B (9°3'14.65"N 79°47'0.76"E), C (9°3'9.11"N 79°46'57.61"E), D (9° 3'11.24"N 79° 46'53.41"E), bounded as follows.

North : Balance part of the same land
East : Balance part of the same land
South : 80m Coastal Reservation
West : Balance part of the same land

Claimed by : Mr M. S. M. Salihu of Tharapuram, Mannar



CEYLON ELECTRICITY BOARD ACT, No. 17 of 1969

Order under Section 57

BY virtue of the powers vested in me by Section 57 of the Ceylon Electricity Board Act, No. 17 of 1969, I, Ranjith Siyambalapitiya, Minister of Power & Renewable Energy, do by this order, approve the proposed acquisition of lands required by the Ceylon Electricity Board and described in the schedule hereto.

RANJITH SIYAMBALAPITIYA,
Minister of Power & Renewable Energy.

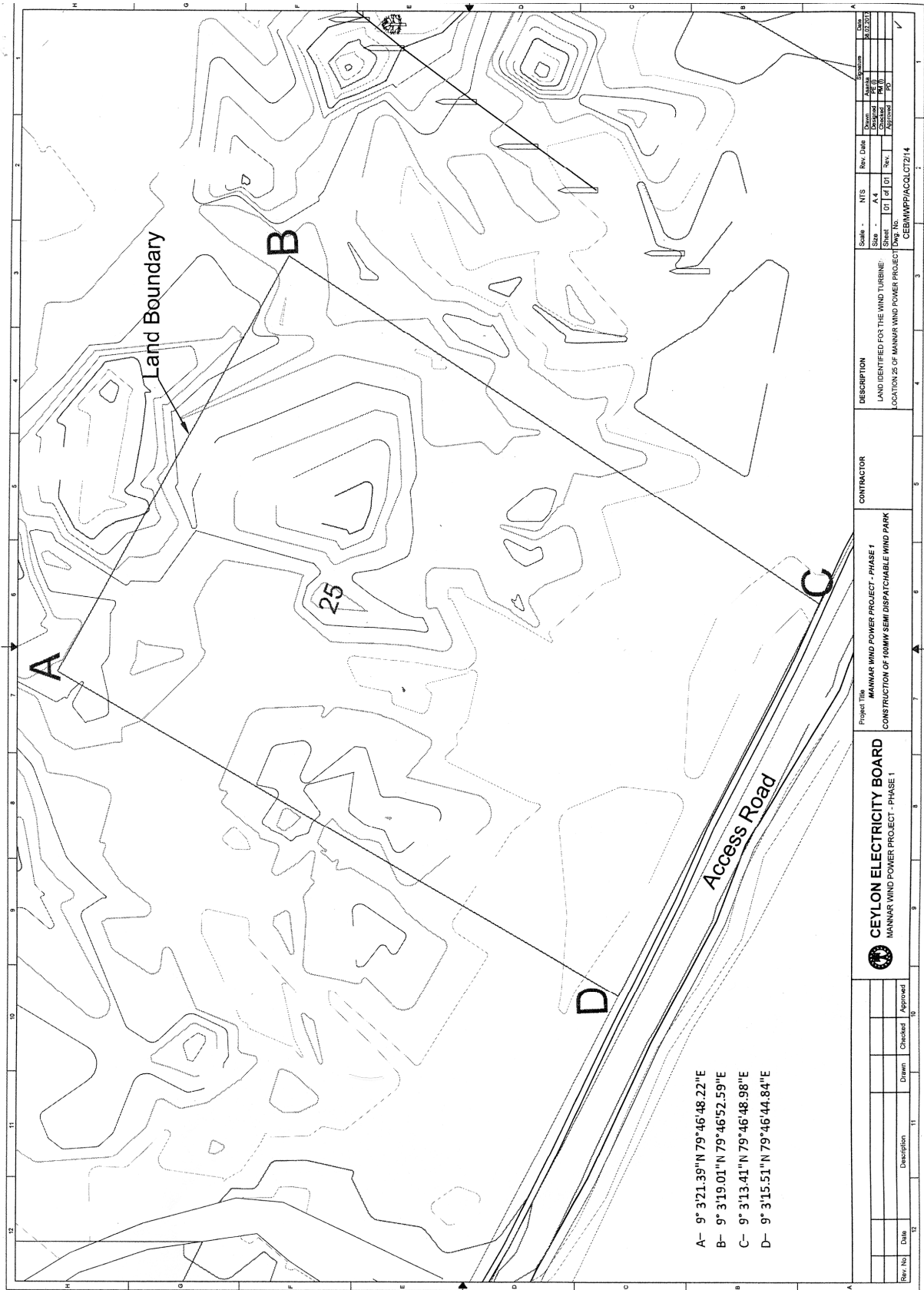
13th March, 2017.

SCHEDULE

The land situated in the village of Kulaielanthai in Grama Niladari's Division of Thullukudiyiruppu in the Divisional Secretary's Division of Mannar, in the Mannar-West Pattu of Mannar Korale, in the Administrative District of Mannar, in the Province of Northern of Sri Lanka containing in extent of 3.0269 hectares shown in the sketch No. CEB/MWPP/ACQLOT2/14 dated 2017.02.08 prepared by Ceylon Electricity Board and demarcated by the coordinates A (9°3'21.39"N 79°46'48.22"E), B (9°3'19.01"N 79°46'52.59"E), C (9°3'13.41"N 79°46'48.98"E), D (9°3'15.51"N 79°46'44.84"E), bounded as follows.

North : Balance part of the same land
East : Balance part of the same land
South : 80m Coastal Reservation
West : Balance part of the same land

Claimed by : Owner unknown



CEYLON ELECTRICITY BOARD ACT, No. 17 of 1969

Order under Section 57

BY virtue of the powers vested in me by Section 57 of the Ceylon Electricity Board Act, No. 17 of 1969, I, Ranjith Siyambalapitiya, Minister of Power & Renewable Energy, do by this order, approve the proposed acquisition of lands required by the Ceylon Electricity Board and described in the schedule hereto.

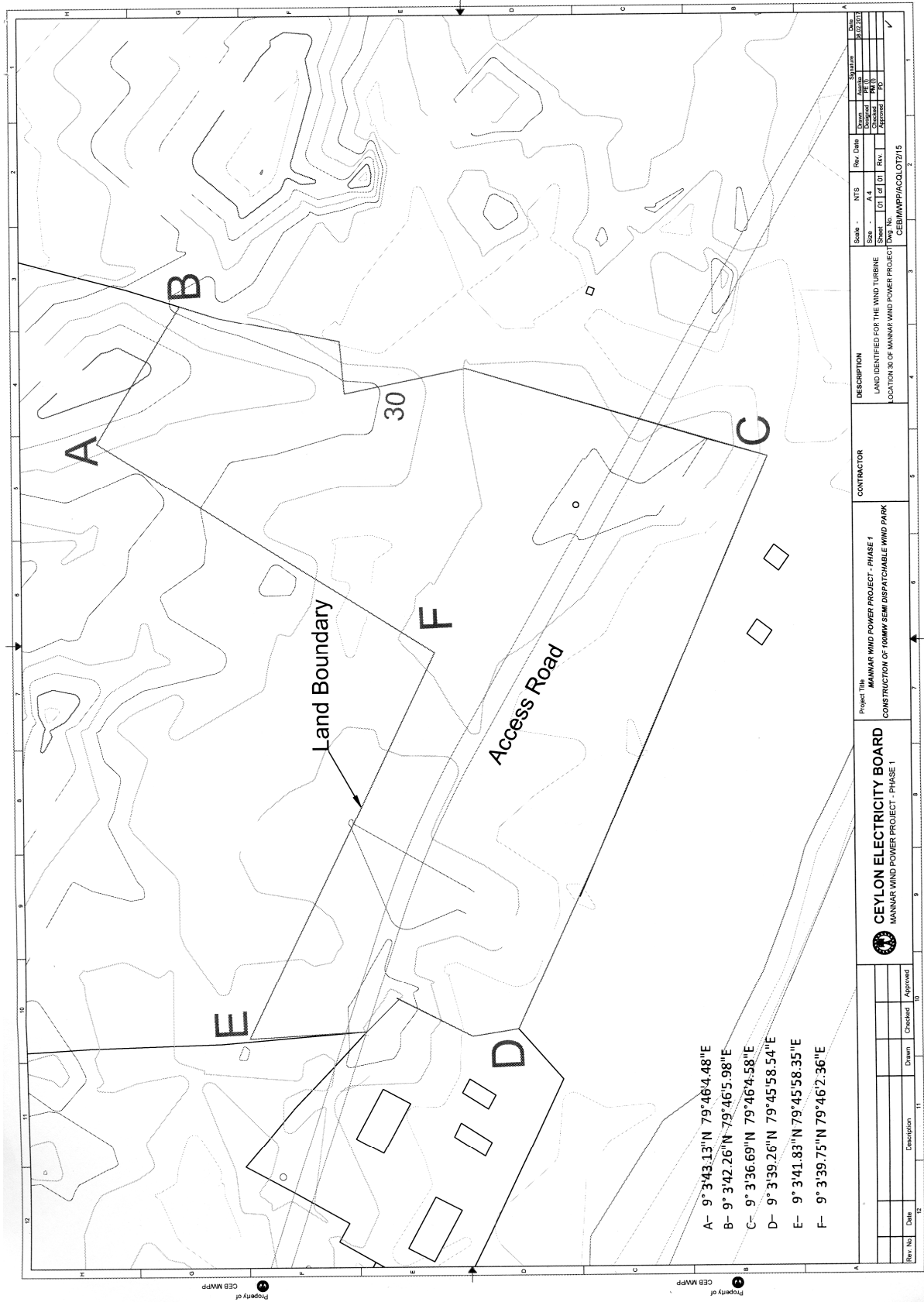
RANJITH SIYAMBALAPITIYA,
Minister of Power & Renewable Energy.

13th March, 2017.

SCHEDULE

The land situated in the village of Keeliyankudiyirippu in Granma Niladari's Division of Thullukudiyirippu in the Divisional Secretary's Division of Mannar, in the Mannar-West Pattu of Mannar Korale, in the Administrative District of Mannar, in the Province of Northern of Sri Lanka containing in extent of 2.2061 hectares shown in the sketch No. CEB/MWPP/ACQLOT2/15 dated 2017.02.08 prepared by Ceylon Electricity Board and demarcated by the coordinates A (9°3'43.13"N 79°46'4.48"E), B (9°3'42.26"N 79°46'5.98"E), C (9° 3'36.69"N 79°46'4.58"E), D (9°3'39.26"N 79°45'58.54"E), E (9°3'41.83"N 79°45'58.35"E), F (9°3'39.75"N 79°46'2.36"E), bounded as follows.

- North : Balance part of the same land
East : Owner Unknown (Gazette no. 2001/6 dated 2017-01-10 was published to acquire this land for Mannar Wind Power Project)
South : 80m Coastal Reservation
West : Balance part of the same land
- Claimed by : Owner unknown



CEYLON ELECTRICITY BOARD ACT, No. 17 of 1969

Order under Section 57

BY virtue of the powers vested in me by Section 57 of the Ceylon Electricity Board Act, No. 17 of 1969, I, Ranjith Siyambalapitiya, Minister of Power & Renewable Energy, do by this order, approve the proposed acquisition of lands required by the Ceylon Electricity Board and described in the schedule hereto.

RANJITH SIYAMBALAPITIYA,
Minister of Power & Renewable Energy.

13th March, 2017.

SCHEDULE

The land situated in the village of Keeliyankudiyirippu in Grama Niladari's Division of Thullukudiyirippu in the Divisional Secretary's Division of Mannar, in the Mannar-West Pattu of Mannar Korale, in the Administrative District of Mannar, in the Province of Northern of Sri Lanka containing in extent of 2.8710 hectares shown in the sketch No. CEB/MWPP/ACQLOT2/16 dated 2017.02.08 prepared by Ceylon Electricity Board and demarcated by the coordinates A (9°3'47.61"N 79°45'54.32"E), B (9°3'47.56"N 79°45'58.11"E), C (9°3'40.54"N 79°45'58.42"E), D (9°3'41.68"N 79°45'57.12"E), E (9°3'40.41"N 79°45'56.12"E), F (9°3'41.97"N 79°45'52.90"E), bounded as follows.

North : Balance part of the same land
East : Owner Unknown
South : 80m coastal reservation and fishing camp
West : Balance part of the same land

Claimed by : KDG Global of No. 124, Maya Avenue, Colombo 06

CEYLON ELECTRICITY BOARD ACT, No. 17 of 1969

Order under Section 57

BY virtue of the powers vested in me by Section 57 of the Ceylon Electricity Board Act, No. 17 of 1969, I, RanjithSiyambalapitiya, Minister of Power &Renewable Energy, do by this order, approve the proposed acquisition of lands required by the Ceylon Electricity Board and described in the schedule hereto.

RANJITH SIYAMBALAPITIYA,
Minister of Power & Renewable Energy.

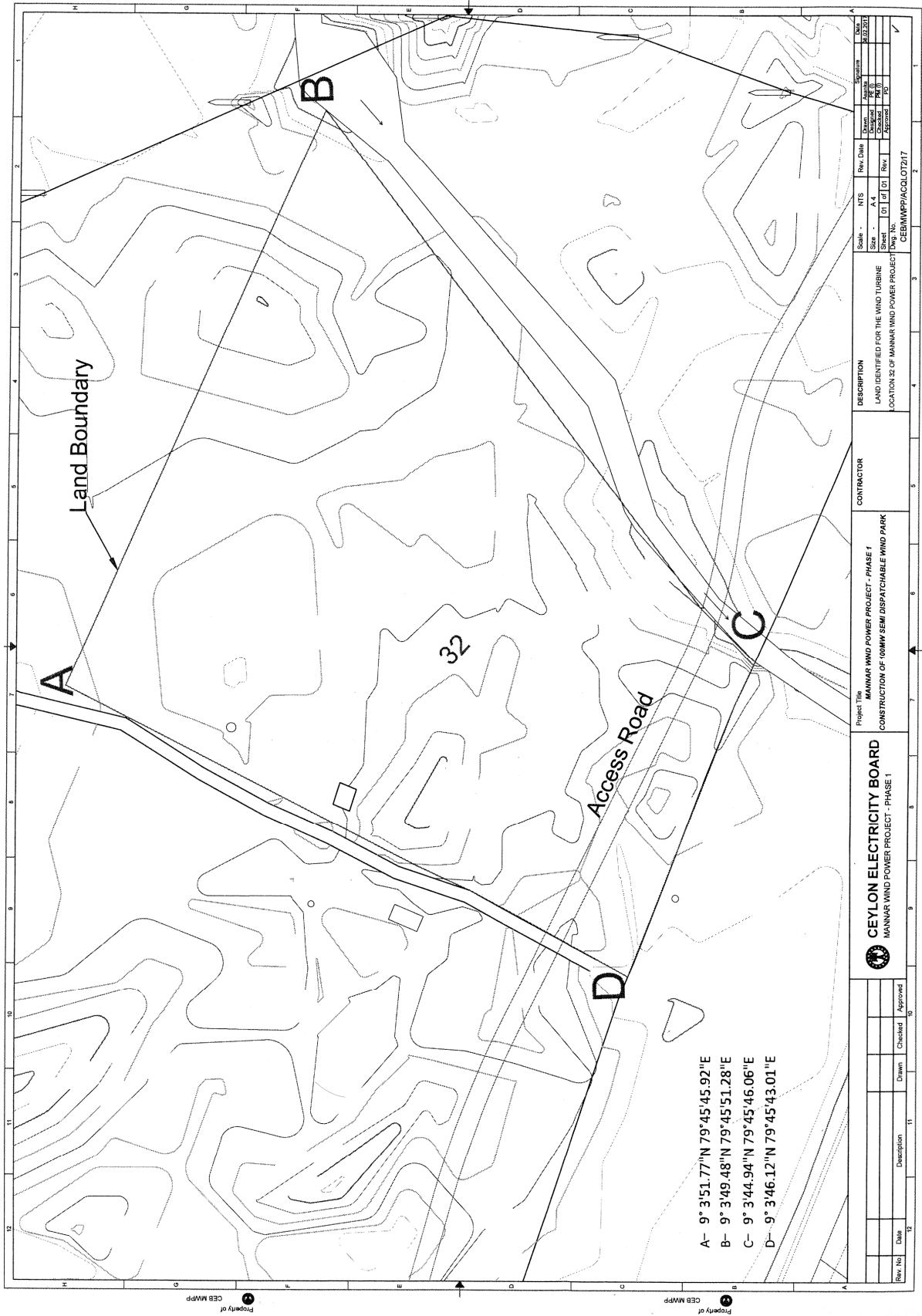
13th March, 2017.

SCHEDULE

The land situated in the village of Keeliyankudiyirippu in Granma Niladari's Division of Thullukudiyirippu in the Divisional Secretary's Division of Mannar, in the Mannar-West Pattu of Mannar Korale, in the Administrative District of Mannar, in the Province of Northern of Sri Lanka containing in extent of 2.8886 hectares shown in the sketch No. CEB/MWPP/ACQLOT2/17 dated 2017.02.08 prepared by Ceylon Electricity Board and demarcated by the coordinates A (9°3'51.77"N79°45'45.92"E), B (9°3'49.48"N 79°45'51.28"E), C (9°3'44.94"N 79°45'46.06"E), D (9°3'46.12"N79°45'43.01"E), bounded as follows.

North : Balance part of the same land
East : Canal
South : 80m coastal reservation
West : Balance part of the same land

Claimed by : KDG Global of No. 124, Maya Avenue, Colombo 06



CEYLON ELECTRICITY BOARD ACT, No. 17 of 1969

Order under Section 57

BY virtue of the powers vested in me by Section 57 of the Ceylon Electricity Board Act, No. 17 of 1969, I, Ranjith Siyambalapitiya, Minister of Power & Renewable Energy, do by this order, approve the proposed acquisition of lands required by the Ceylon Electricity Board and described in the schedule hereto.

RANJITH SIYAMBALAPITIYA,
Minister of Power & Renewable Energy.

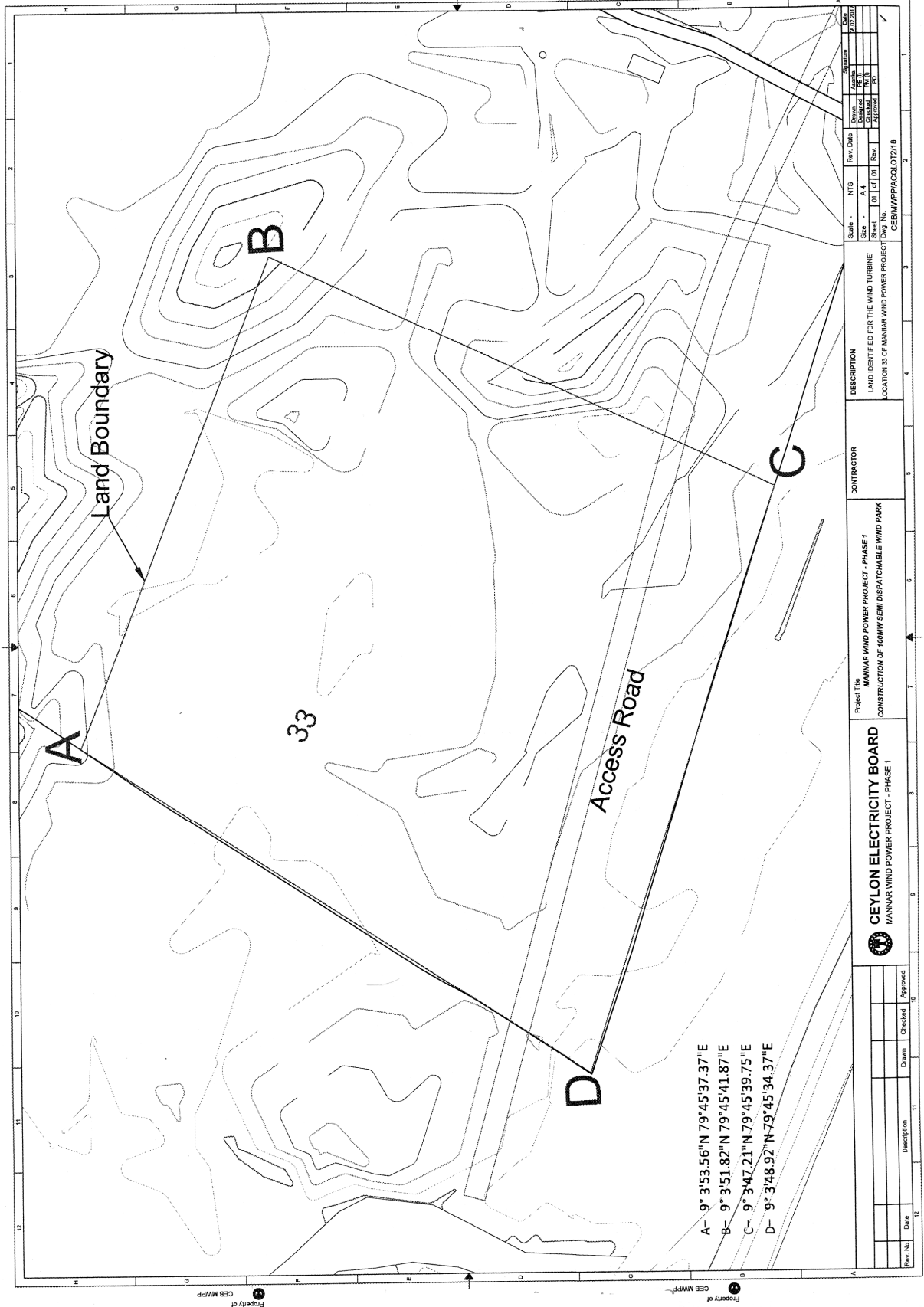
13th March, 2017.

SCHEDULE

The land situated in the village of Keeliyankudiyirippu in Grama Niladari's Division of Thullukudiyirippu in the Divisional Secretary's Division of Mannar, in the Mannar-West Pattu of Mannar Korale, in the Administrative District of Mannar, in the Province of Northern of Sri Lanka containing in extent of 2.5642 hectares shown in the sketch No. CEB/MWPP/ACQLOT2/18 dated 2017.02.08 prepared by Ceylon Electricity Board and demarcated by the coordinates A (9°3'53.56"N 79°45'37.37"E), B (9°3'51.82"N 79°45'41.87"E), C (9°3'47.21"N 79°45'39.75"E), D (9°3'48.92"N 79°45'34.37"E), bounded as follows.

North : Balance part of the same land
East : Balance part of the same land
South : 80m coastal reservation
West : Land claimed by Bishop of Mannar

Claimed by : KDG Global of No. 124, Maya Avenue, Colombo 06



CEYLON ELECTRICITY BOARD ACT, No. 17 of 1969

Order under Section 57

BY virtue of the powers vested in me by Section 57 of the Ceylon Electricity Board Act, No. 17 of 1969, I, Ranjith Siyambalapitiya, Minister of Power & Renewable Energy, do by this order, approve the proposed acquisition of lands required by the Ceylon Electricity Board and described in the schedule hereto.

RANJITH SIYAMBALAPITIYA,
Minister of Power & Renewable Energy.

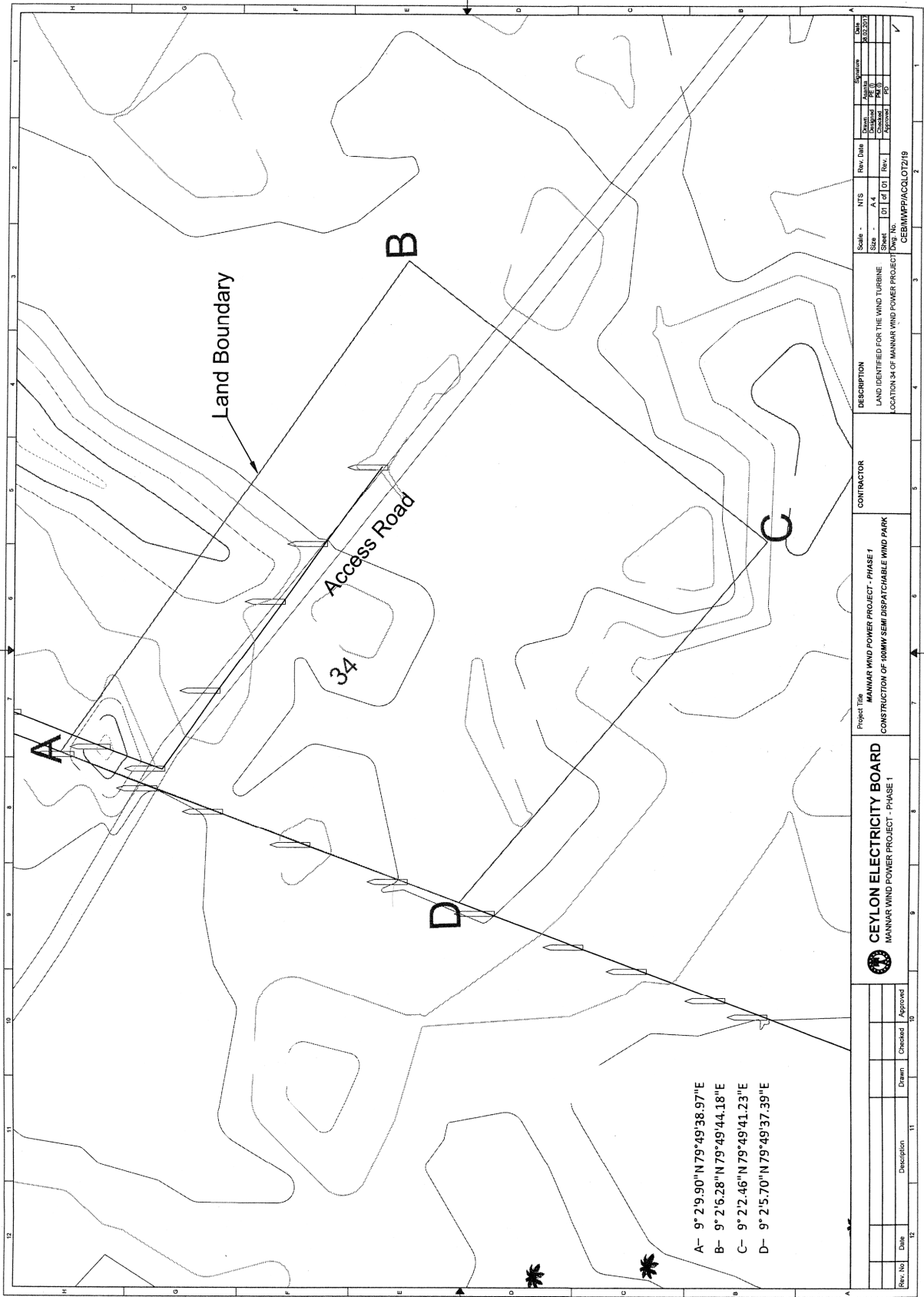
13th March, 2017.

SCHEDULE

The land situated in the village of Uvari in Grama Niladari's Division of Olaithoduvai in the Divisional Secretary's Division of Mannar, in the Mannar-West Pattu of Mannar Korale, in the Administrative District of Mannar, in the Province of Northern of Sri Lanka containing in extent of 2.4323 hectares shown in the sketch No. CEB/MWPP/ACQLOT2/19 dated 2017.02.08 prepared by Ceylon Electricity Board and demarcated by the coordinates A (9°2'9.90"N 79°49'38.97"E), B (9°2'6.28"N 79°49'44.18"E), C (9°2'2.46"N 79°49'41.23"E), D (9°2'5.70"N 79°49'37.39"E), bounded as follows.

North : Balance part of the same land
East : Balance part of the same land
South : Balance part of the same land
West : Land claimed by Seylan Business (Pvt) Ltd

Claimed by : Owner unknown



CEYLON ELECTRICITY BOARD ACT, No. 17 of 1969

Order under Section 57

BY virtue of the powers vested in me by Section 57 of the Ceylon Electricity Board Act, No. 17 of 1969, I, RanjithSiyambalapitiya, Minister of Power &Renewable Energy, do by this order, approve the proposed acquisition of lands required by the Ceylon Electricity Board and described in the schedule hereto.

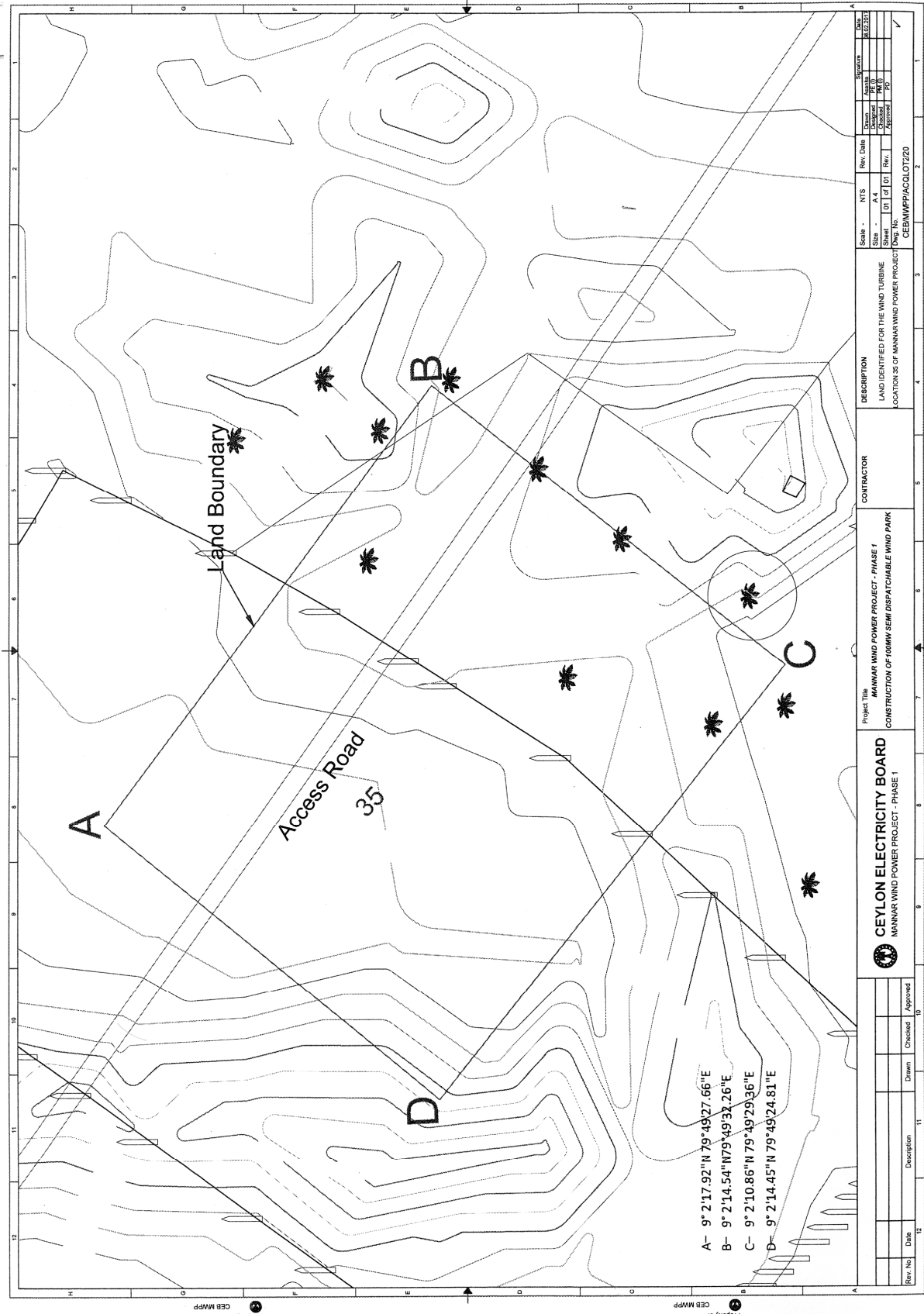
RANJITH SIYAMBALAPITIYA,
Minister of Power & Renewable Energy.

13th March, 2017.

SCHEDULE

The land situated in the village of Uvari in Granma Niladari's Division of Olaithoduvai in the Divisional Secretary's Division of Mannar, in the Mannar-West Pattu of Mannar Korale, in the Administrative District of Mannar, in the Province of Northern of Sri Lanka containing in extent of 2.4765 hectares shown in the sketch No. CEB/MWPP/ACQLOT2/20 dated 2017.02.08 prepared by Ceylon Electricity Board and demarcated by the coordinates A (9°2'17.92"N79°49'27.66"E), B (9°2'14.54"N79°49'32.26"E), C (9°2'10.86"N79°49'29.36"E), D (9°2'14.45"N79°49'24.81"E), bounded as follows.

North : Balance part of the same land
East : Balance part of the same land
South : Balance part of the same land
West : Balance part of the same land
Claimed by : Seylan Business (Pvt) Ltd of No. 10/18, Lake Drive, Colombo 08



CEYLON ELECTRICITY BOARD ACT, No. 17 of 1969

Order under Section 57

BY virtue of the powers vested in me by Section 57 of the Ceylon Electricity Board Act, No. 17 of 1969, I, Ranjith Siyambalapitiya, Minister of Power & Renewable Energy, do by this order, approve the proposed acquisition of lands required by the Ceylon Electricity Board and described in the schedule hereto.

RANJITH SIYAMBALAPITIYA,
Minister of Power & Renewable Energy.

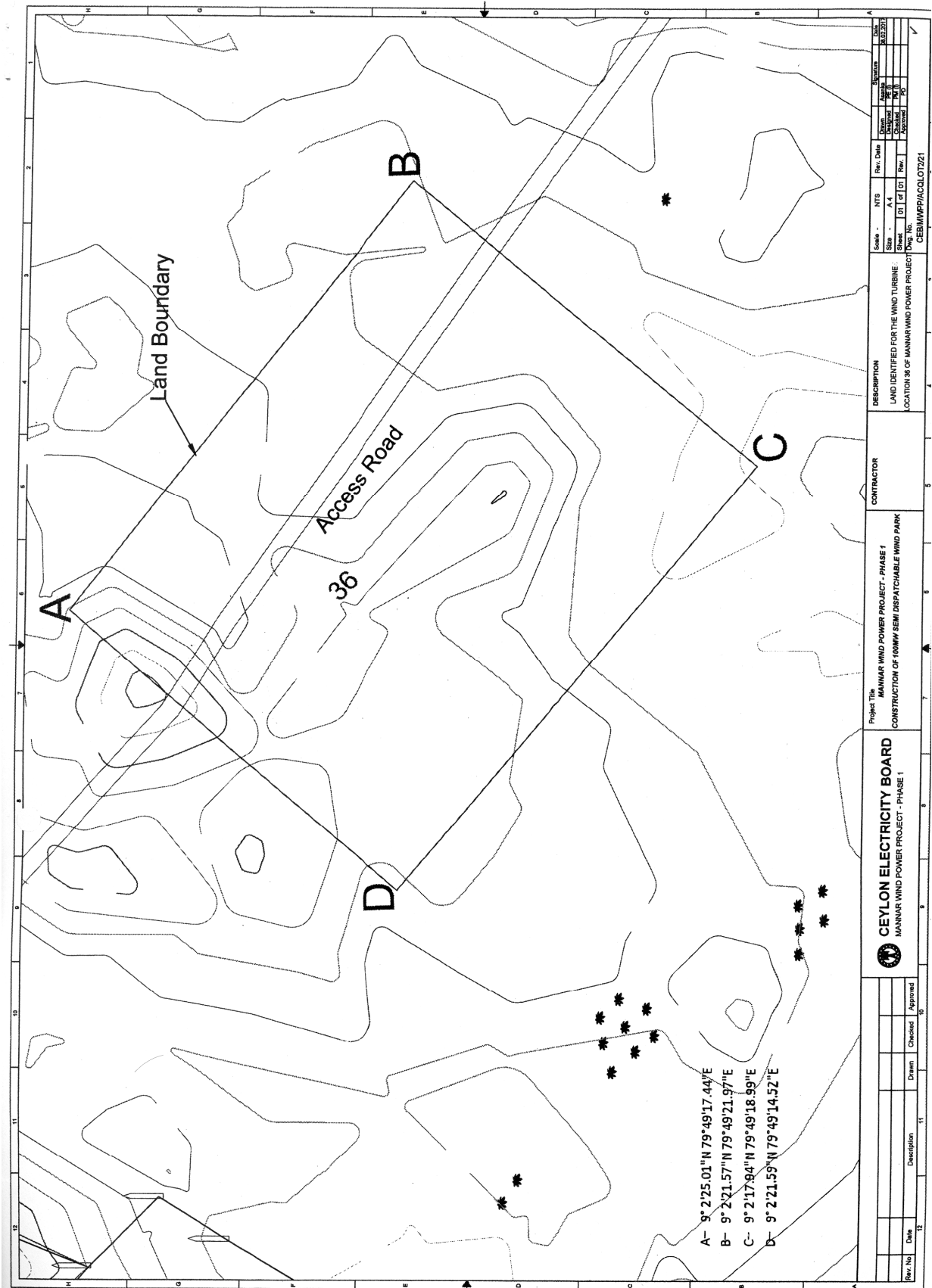
13th March, 2017.

SCHEDULE

The land situated in the village of Uvari in Grama Niladari's Division of Olaithoduvai in the Divisional Secretary's Division of Mannar, in the Mannar-West Pattu of Mannar Korale, in the Administrative District of Mannar, in the Province of Northern of Sri Lanka containing in extent of 2.4765 hectares shown in the sketch No. CEB/MWPP/ACQLOT2/21 dated 2017.02.08 prepared by Ceylon Electricity Board and demarcated by the coordinates A (9°2'25.01"N 79°49'17.44"E), B (9°2'21.57"N 79°49'21.97"E), C (9°2'17.94"N 79°49'18.99"E), D (9°2'21.59"N 79°49'14.52"E), bounded as follows.

North : Balance part of the same land
East : Balance part of the same land
South : Balance part of the same land
West : Balance part of the same land

Claimed by : Seylan Business (Pvt) Ltd of No. 10/18, Lake Drive, Colombo 08



- A- 9° 2' 25.01" N 79° 49' 17.44" E
- B- 9° 2' 21.57" N 79° 49' 21.97" E
- C- 9° 2' 17.94" N 79° 49' 18.99" E
- D- 9° 2' 21.59" N 79° 49' 14.52" E

CEYLON ELECTRICITY BOARD ACT, No. 17 of 1969

Order under Section 57

BY virtue of the powers vested in me by Section 57 of the Ceylon Electricity Board Act, No. 17 of 1969, I, Ranjith Siyambalapitiya, Minister of Power & Renewable Energy, do by this order, approve the proposed acquisition of lands required by the Ceylon Electricity Board and described in the schedule hereto.

RANJITH SIYAMBALAPITIYA,
Minister of Power & Renewable Energy.

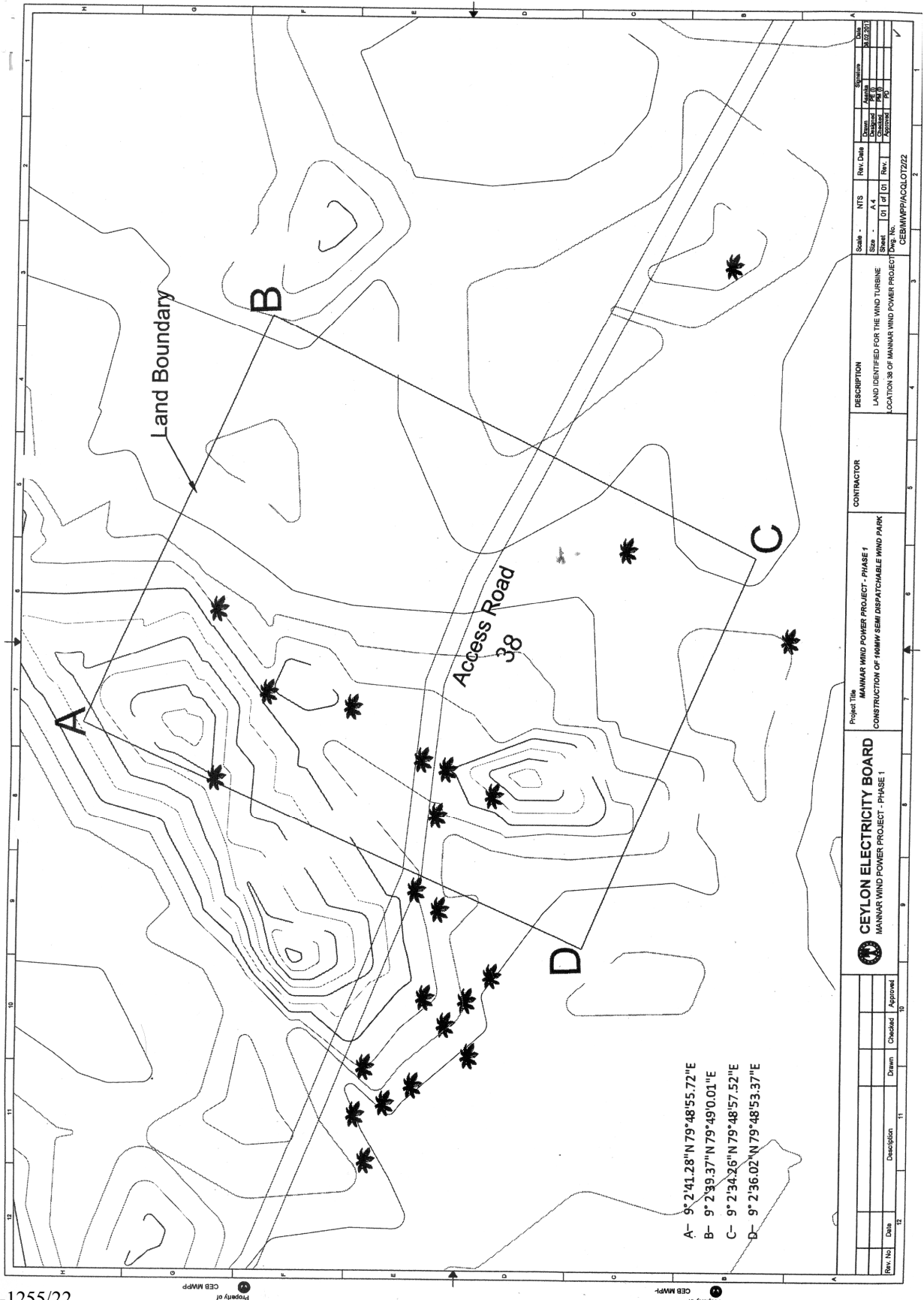
13th March, 2017.

SCHEDULE

The land situated in the village of Karuppankudiyiruppu in Grama Niladari's Division of Olaitthoduvai in the Divisional Secretary's Division of Mannar, in the Mannar-West Pattu of Mannar Korale, in the Administrative District of Mannar, in the Province of Northern of Sri Lanka containing in extent of 2.4765 hectares shown in the sketch No. CEB/MWPP/ACQLOT2/22 dated 2017.02.08 prepared by Ceylon Electricity Board and demarcated by the coordinates A (9°2'41.28"N 79°48'55.72"E), B (9°2'39.37"N 79°49'0.01"E), C (9°2'34.26"N 79°48'57.52"E), D (9°2'36.02"N 79°48'53.37"E), bounded as follows.

North : Balance part of the same land
East : Balance part of the same land
South : Balance part of the same land
West : Land claimed by Kalutota Hotels (Pvt) Ltd and balance part of the same land

Claimed by : Mr. M. A. Meeran Mohideen of Puthukkudiyiruppu, Mannar



Scale -	N.T.S.	Drawn	Checked	Approved
Size -	A4	Drawn	Checked	Approved
Sheet No.	01 of 01	Drawn	Checked	Approved
Proj. No.	CEEM/MP/ACLOT/22	Drawn	Checked	Approved
Project Title	MANNAR WIND POWER PROJECT - PHASE 1 CONSTRUCTION OF 10MW SEM DISPATCHABLE WIND PARK			
CONTRACTOR	LAND IDENTIFIED FOR THE WIND TURBINE LOCATION 38 OF MANNAR WIND POWER PROJECT			
CEYLON ELECTRICITY BOARD MANNAR WIND POWER PROJECT - PHASE 1				
Rev. No.	Date	Description	Drawn	Checked

CEYLON ELECTRICITY BOARD ACT, No. 17 of 1969

Order under Section 57

BY virtue of the powers vested in me by Section 57 of the Ceylon Electricity Board Act, No. 17 of 1969, I, Ranjith Siyambalapitiya, Minister of Power & Renewable Energy, do by this order, approve the proposed acquisition of lands required by the Ceylon Electricity Board and described in the schedule hereto.

RANJITH SIYAMBALAPITIYA,
Minister of Power & Renewable Energy.

13th March, 2017.

SCHEDULE

The land situated in the village of Vajadipannai in Grama Niladari's Division of Pesalai South in the Divisional Secretary's Division of Mannar, in the Mannar-West Pattu of Mannar Korale, in the Administrative District of Mannar, in the Province of Northern of Sri Lanka containing in extent of 2.4765 hectares shown in the sketch No. CEB/MWPP/ACQLOT2/23 dated 2017.02.08 prepared by Ceylon Electricity Board and demarcated by the coordinates A (9°2'47.09"N 79°48'45.30"E) , B (9°2'43.85"N 79°48'50.09"E), C (9°2'40.00"N 79°48'47.42"E), D (9°2'43.36"N 79°48'42.81"E), bounded as follows.

North : Balance part of the same land
East : Balance part of the same land
South : Balance part of the same land
West : Balance part of the same land

Claimed by : Kalutota Hotels (Pvt) Ltd of No. 49, Hudson Road, Colombo 03

CEYLON ELECTRICITY BOARD ACT, No. 17 of 1969

Order under Section 57

BY virtue of the powers vested in me by Section 57 of the Ceylon Electricity Board Act, No. 17 of 1969, I, Ranjith Siyambalapitiya, Minister of Power & Renewable Energy, do by this order, approve the proposed acquisition of lands required by the Ceylon Electricity Board and described in the schedule hereto.

RANJITH SIYAMBALAPITIYA,
Minister of Power & Renewable Energy.

13th March, 2017.

SCHEDULE

The land situated in the village of Uvari, Karuppankudiyiruppu and Vajadipannai, Olaitthoduvai in Grama Niladari's Division of Olaitthoduvai and Pesalai South in the Divisional Secretary's Division of Mannar, in the Mannar-West Pattu of Mannar Korale, in the Administrative District of Mannar, in the Province of Northern of Sri Lanka containing in extent of 4.8000 hectares shown in the sketch No. CEB/MWPP/ACQLOT2/24 dated 2017.02.08 prepared by Ceylon Electricity Board and demarcated by the coordinates A (9°2'55.49"N 79°48'26.01"E), B (9°2'39.72"N 79°48'49.99"E), C (9°2'30.69"N 79°49'9.06"E), D (9°2'10.06"N 79°49'37.08"E), E (9°1'42.08"N 79°50'15.53"E), F (9°1'41.80"N 79°50'15.34"E), G (9°2'9.75"N 79°49'36.94"E), H (9°2'23.81"N 79°49'16.31"E), I (9°2'39.46"N 79°48'49.77"E), J (9°2'55.07"N 79°48'25.64"E), bounded as follows.

North : Balance part of the same land
East : Balance part of the same land
South : Balance part of the same land
West : Balance part of the same land

Claimed by : Seylan Business (Pvt) Ltd of No. 10/18, Lake Drive, Colombo 08
Kalutota Hotels (Pvt) Ltd of No. 49, Hudson Road, Colombo 03
Mr. M. A. MeeranMohideen of Puthukkudiyiruppu, Mannar
Owners of some lands are unknown



03-1255/24