

# Ceylon Government Gazette

Published by Authority.

No. 5,618 — FRIDAY, MAY 12, 1899.

PART I.—General: Minutes, Proclamations, Appointments, and General Government Notifications.  
PART II.—Legal and Judicial.

PART III.—Provincial Administration.  
PART IV.—Marine and Mercantile.  
PART V.—Municipal and Local.

*Separate paging is given to each Part in order that it may be filed separately.*

## Part III. — Provincial Administration.

	PAGE		PAGE
Land Sales:—		Land Acquisition Notices ...	...
Western Province ...	463	Land Resumption Notices ...	...
Central Province ...	470	Notices under Ordinance No 1 of 1897	485 & <i>Suppl.</i>
Northern Province ...	—	Abstracts of Season Reports...	489
Southern Province ...	—	Notices under "The Forest Ordinance"	...
Eastern Province ...	471	Sales of Arrack, Opium, and Toll Rents	488
North-Western Province ...	478	Miscellaneous Provincial and District Notices:—	
North-Central Province ...	—	Sales of Salt and Timber ...	481
Province of Uva ...	—	Notifications of Close Season, Infected Areas, &c.	—
Province of Sabaragamuwa ...	480 & 492	Specifications under "The Irrigation Ordinance"	—

## LAND SALES IN THE WESTERN PROVINCE.

No. 1,652, w. p.

Colonial Secretary's Office,  
Colombo, May 4, 1899.

ON Monday, June 26, 1899, at noon, the Assistant Government Agent for the Kalutara District will put up to auction, at his office in Kalutara, the under-mentioned portions of Crown Land, on the terms authorized by Government.

Lot.	Name of Land.	Name of Claimant.	Description.	Extent.		Upset Price
				A.	R. P.	per Acre.
						Rs.
Preliminary plan 9,771. Village—Millewa.						
6509	Pinnakanattehena	Crown	Jungle	0	2 18	50
6510	Do.	do.	do.	2	1 13	50
6511	Do.	do.	do.	2	3 11	50
I 621	Pinnakanattewatta	T. Davit Sinno	Garden	4	1 13	100
6512	Pinnakanattekele	Crown	Jungle	6	0 17	50
Preliminary plan 10,529. Village—Batugampola.						
8753	Dolagodellehena	Crown	Jungle	1	0 23	20
8754	Do.	do.	do.	6	1 28	20
8755	Etambagahagodellekele	do.	do.	4	2 32	30
B 737	Dolagodellehena	P. Siman and Cornelis Appu	Garden	1	0 3	30
8756	Etambagahakumbura	Crown	Deniya and field	0	0 25	30
Preliminary plan 10,555. Village—Wagawatta.						
8829	Kanuketiyakumbura	Crown	Paddy field	1	0 0	20
Preliminary plan 10,556. Village—Miwanalapana.						
8830	Hitawalakumbura	G. Kornis	Field	0	0 13	30
P 741	Kahatagahawatta	G. Podihamy	Garden	1	3 20	60
Q 741	Hora-amuhena	G. Andris	(Abandoned chena)	0	0 18	10

Lot.	Name of Land.	Name of Claimant.	Description.	Extent.		Upset Price per Acre. Rs.
				A.	R. P.	
8831	Kahatagahawatta	G. Podihamy	Garden	0	3 3	60
8832	Godaparagahalanda	Crown	Jungle	6	0 10	25
R 741	Godaparagahawatta	H. Mensohami and others	Garden	1	0 32	60
8833	Hora-amuhenawatta	H. Podihamy	—	0	1 24	60
Situating in Udugaha pattu of the Rayigam korale.						
Preliminary plan 10,578. Village—Uduwa.						
8915	Minuanwilagodella	H. Hendrick	Cocoanut and jak 3 years old	0	2 3	10
8916	Minuanwiladeniya	W. Tegis Appu	Field	0	0 36	35
8917	Epalagalayahena	Crown	Jungle	4	0 36	25
Situating in the Kumbuke pattu of the Rayigam korale.						
Preliminary plan 9,822. Village—Bopitiya.						
6611	Debarabendihena	Crown	Jungle	1	1 17	10
Preliminary plan 8,740. Village—Dodangoda.						
7148	Galandumullekumbura	J. P. Disapamock	Field	5	3 16	50
Preliminary plan 8,742. Village—Dodangoda.						
7150	Maguruwalapitakattia	U. Andris Appu	Field	2	0 35	20
7151	Maguruwalakumbura	Crown	do.	1	3 36	10
Preliminary plan 2,913. Village—Pelapitiyagoda.						
1918	Hondinappumanane Ambalama- langakattia	Crown	Deniya	6	0 8	10
Preliminary plan 6,244. Village—Badugama.						
8674	Badugamamanane	Crown	Deniya	2	1 26	10
8675	Do.	do.	Manane	11	1 26	10
8676	Hingurupotawaladeniya	do.	Deniya	6	1 12	10
8677	Diyapotamanane	do.	do.	1	2 24	10
Preliminary plan 5,424. Village—Badugama.						
5922	Pattiniyahenadeniya	Crown	Deniya	1	0 5	10
Preliminary plan 6,045. Village—Badugama.						
7930	Dehigaspelpola	Crown	Deniya	2	3 0	10
7931	Liyankadedeniya	do.	do.	0	1 15	10
7934	Do.	do.	do.	0	0 31	10
7935	Do.	do.	do.	3	1 13	10
7936	Liyankadeduwa	do.	Low jungle	2	0 32	10
7937	Delgahamanane or Dehigaspelpola- deniya	do.	Field	1	2 8	10
7938	Delgahamanenediyakadittadeniya- ihalakattiya	E. Don Siman	do.	2	0 3	10
7939	Diyakadithadeniyaihalakattiya	E. Odanis and others	do.	1	0 10	10
Preliminary plan 5,347. Village—Owitigala.						
5622	Nawitigalamanenedeniya	Crown	Deniya	3	1 22	10
2623	Do.	do.	do.	6	1 7	10
5624 $\frac{1}{2}$	Dalukgalamanenedeniya	do.	do.	0	2 10	10
5624 $\frac{3}{4}$	Do.	do.	do.	1	2 0	10
Preliminary plan 7,366. Village—Owitigala.						
2903	Koiatillawagodella or Galandu- mulla	Crown	Jungle	1	1 30	20
2905	Koratelewadeniya	do.	Field	0	1 29	10
2906	Nugetenawattapitakattiya <i>alias</i> Koratillewawattepitakattiya	do.	Jungle	1	0 36	20
2907	Nugetennalanda	do.	do.	2	1 7	20
2908	Koratillawewattalanda	do.	do.	0	2 8	20
2910	Annasigahalanda	do.	do.	1	2 15	20
X 348 $\frac{1}{2}$	Koratillawekumbura	do.	do.	1	1 23	20
Situating in the Iddagoda pattu of Pasdun korale west.						
Preliminary plan 1,780. Village—Maha Gonaduwa.						
A 476	Modaradeniya	Crown	Deniya	4	0 22	30
B 476	Do.	do.	do.	3	1 29	30
C 476	Do.	do.	do.	2	1 34	30
D 476	Do.	do.	do.	4	3 18	30
E 476	Do.	do.	do.	2	3 20	30
F 476	Do.	do.	do.	1	0 10	30
Situating in the Wadduwabadda of the Panadure totamune.						

Further particulars respecting these lands may be obtained from the Surveyor-General, and respecting the conditions of sale from the Assistant Government Agent, Kalutara.

By His Excellency the Lieut.-Governor's command,

W. T. TAYLOR,  
Acting Colonial Secretary.

No. 1,652, W. P.

වර්ෂ 1899 ජූලි මස 4 වෙනි දින කොළඹ

මහසෙනාධිපතිවරයාගේ කාර්යාලයේදී.

බස්නාහිර දිසාවේ කළුතර දිස්ත්‍රික්කේ උපද්විපකරුන්ගේ විසින් මෙහි පහත සඳහන්වන ආණ්ඩුව සහකාර ඉඩම් ආණ්ඩුවේ නියෝගවලට අනුකූලව වර්ෂ 1899 ජූලි මස 26 වෙනි දිනට සඳහා දැනට කළුතර කවිවෙරියේදී වෙන්දේසිකර විකුණනු ලබන සඳහා ඇත.

සිතියම 9,771. ගම—මල්ලුව.

නො.	ඉඩමේ නම.	අයිතිකම් කියවීම.	අන්දම.	අක්කර මහන. සහ මිල.	අක්කර රු.
6509	පිත්තකනන්දේන	රජසත්තක	කැලේ	0 2 18	50
6510	එම	එම	එම	2 1 13	50
6511	එම	එම	එම	2 3 11	50
I 621	පිත්තකනන්දේවත්ත	පී. දුට්ටම්පිඤ්ඤා	වත්ත	4 1 13	100
6512	පිත්තකනන්දකැලේ	රජසත්තක	කැලේ	6 0 17	50

සිතියම 10,529. ගම—වවුගමපල.

8753	දොලගොඩැල්ලපෙන	රජසත්තක	එම	1 0 23	20
8754	එම	එම	එම	6 1 28	20
8755	ඇටඹගහගොඩැල්ලකැලේ	එම	එම	4 2 32	30
B 737	දොලගොඩැල්ලපෙන	පී. සිමන්	වත්ත	1 0 3	30
8756	ඇටඹගහකුඹුර	රජසත්තක	දෙතිස සහ කුඹුර	0 0 25	30

සිතියම 10,555. ගම—වවුගමපල.

8829	කනුකැවියේකුඹුර	රජසත්තක	කුඹුර	1 0 0	20
------	----------------	---------	-------	-------	----

සිතියම 10,556. ගම—මුවනපලාන.

8830	හිටවලකුඹුර	පී. කොර්නිස්	කුඹුර	0 0 13	30
P 741	කහටගහවත්ත	පී. පොඩිහාමි	වත්ත	1 3 20	60
Q 741	හොරඅඹුපෙන	පී. අන්ද්‍රිස්	පෙන	0 0 18	10
8831	කහටගහවත්ත	පී. පොඩිහාමි	වත්ත	0 3 3	60
8832	ගොඩපරගහලද	රජසත්තක	කැලේ	6 0 10	25
R 741	ගොඩපරගහවත්ත	එච්. මැන්සොහාමි	වත්ත	1 0 32	60
8833	හොරඅඹුපෙනවත්ත	එච්. පොඩිහාමි	එම	0 1 24	60

පිහිටා තිබෙන්නේ රයිගම්කෝරලේ උඩුගහපත්තුවේ.

සිතියම 10,578. ගම—උඩුව.

8915	මිනුවත්පිලගොඩැල්ල	එච්. ගෙන්නිස්	පෙන	0 2 3	10
8916	මිනුවත්පිල දෙතිස	එච්. ගෙන්නිස්	කුඹුර	0 0 36	35
8917	ඇටලගලපෙන	රජසත්තක	කැලේ	4 0 36	25

පිහිටා තිබෙන්නේ රයිගම්කෝරලේ කුඹුරේපත්තුවේ.

සිතියම 9,822. ගම—බෝපිටිය.

6611	දෙබරබැදිපෙන	රජසත්තක	කැලේ	1 1 17	10
------	-------------	---------	------	--------	----

සිතියම 8,740. ගම—දොඩන්ගොඩ.

1148	ගලඋඩුමුල්ලේකුඹුර	ජේ. පී. දිසාපාමොක්	කුඹුර	5 3 16	50
------	------------------	--------------------	-------	--------	----

සිතියම 8,742.

7150	මඟුරුවලපිටකවිටිය	යූ. අන්ද්‍රිස්	එම	2 0 35	20
7151	මඟුරුවලකුඹුර	රජසත්තක	එම	1 3 36	10

සිතියම 2,913. ගම—පැලපිටියාගොඩ.

1918	ගොන්දිපිපුමානාගේ අම්බ ලම්ලග කවිටිය	රජසත්තක	දෙතිස	6 0 8	10
------	------------------------------------	---------	-------	-------	----

සිතියම 6,244. ගම—බදුගම.

8674	බදුගම මානාන	රජසත්තක	එම	2 1 26	10
8675	එම	එම	මානාන	11 1 26	10
8676	හිඟුරැපටවලදෙතිස	එම	දෙතිස	6 1 12	10
8677	දිසපටමානාන	එම	එම	1 2 24	10

සිතියම 5,424.

5922	පත්තිකිකාපෙනදෙතිස	රජසත්තක	එම	1 0 5	10
------	-------------------	---------	----	-------	----

සිතියම 6,045.

7930	දෙහිගස්පැල්පල	රජසත්තක	එම	2 3 0	10
7931	ලියන්කන්දේ දෙතිස	එම	එම	0 1 15	10
7934	එම	එම	එම	0 0 31	10
7935	එම	එම	එම	3 1 13	10
7936	ලියන්කන්දේපුව	එම	කැලේ	2 0 32	10
7937	දෙල්ගහමානාන හොහොන් දෙහිගස්පැල්පලදෙතිස	එම	කුඹුර	1 2 8	10
7938	දෙල්ගහමානාගේ දිසකඩිත්ත	ජේ. දෙන්නිස්	එම	2 0 3	10
7939	දිසකඩිත්තදෙතිසේ ඉහල කවිටිය	ජේ. බදුනිස්	එම	1 0 10	10

නො.	ඉඩමේ නම.	අයිතියම කියන්නා.	අන්දම.	අක්කර	
				මහක. අ. රු. ප.	සක මිල. රු.
සිතියම 5,347. ගම—කිඹවිගල.					
5622	නාවිචගලමානානේ දෙතිය	රජසත්තක	දෙතිය	3	1 22 10
5623	එම	එම	එම	6	1 7 10
5624½	දඵගලමානානේ දෙතිය	එම	එම	0	2 10 10
5624½	එම	එම	එම	1	2 0 10
සිතියම 7,366.					
2903	කොරවිල්ලෑවේගොඩැල්ල නොහොත් ගලලුමුල්ල	රජසත්තක	කැලේ	1	1 30 20
2905	කොරවිල්ලෑවේ දෙතිය	එම	කුඹුර	0	1 29 10
2906	නුගේතැන්නවත්තේ පිටකවිටිය නොහොත් කොරවිල්ලෑවේවත්තේ පිටකවිටිය	එම	කැලේ	1	0 36 20
2907	නුගේතැන්නේලන්ද	එම	එම	2	1 7 20
2908	කොරවිල්ලෑවේගොඩැල්ලන්ද	එම	එම	0	2 8 20
2910	අත්තාසිගලලන්ද	එම	එම	1	2 15 20
X 348½	කොරවිල්ලෑවේකුඹුර	එම	කුඹුර	1	1 23 20

පිහිටා තිබෙන්නේ පස්දුන්නේකෝරලේ බස්නාහිර දිසාවේ ඉද්දබඩපත්තුවේය.

සිතියම 1,780. ගම—මහගෝනදුව.					
A 476	මෝදරදෙතිය	රජසත්තක	දෙතිය	4	0 22 30
B 476	එම	එම	එම	3	1 29 30
C 476	එම	එම	එම	2	1 34 30
D 476	එම	එම	එම	4	3 18 30
E 476	එම	එම	එම	2	3 20 30
F 476	එම	එම	එම	1	0 10 30

පිහිටා තිබෙන්නේ පාහදුර කොටුවේ වාද්දුව බද්දේය.

මෙම ඉඩම් ගැන වැඩිදුර කාරණා සර්වේශ්වර්තනරාජ් උන්තාත්සේනගේද, විකිනීමේ කොන්දේසි ගැණ කඵකර දීස්ත්‍රික්කේ උපදීපත්තලන්තාත්සේනගේද දැනගත හැකිවේ.

උපආණ්ඩුකාර උතුමානත්තන්සේනේ ආඥාවලෙස,

ඩබ්ලිව්. පී. චේලර්,  
වැඩබලන මහසෙක්‍රතාරීස් මමන්.

No. 1,653, w. p.

Colonial Secretary's Office,  
Colombo, May 4, 1899.

ON Friday, July 7, 1899, at 12 noon, the Hon. the Government Agent for the Western Province will put up for sale or settlement, at his office in Colombo, the under-mentioned portions of Crown Land, on the terms authorized by Government.

Thirty-eight allotments of land situated in the Hewagam korale of the Colombo District of the Western Province.

Preliminary plan 10,607.

Lot.	Village.	Name of Land.	Description.	Upset Price		
				Extent.	per Acre.	Rs.
9091	Eswatta	Tapasgalalanda	Cocoanut garden	1	0 20	50
9092	Do.	do.	Chena	0	3 34	15
9093	Do.	do.	Cocoanut plants	0	1 4	15
9094	Do.	do.	do.	0	3 30	25
9095	Do.	do.	do.	0	3 38	20
9096	Do.	do.	do.	0	0 29	25
9097	Do.	do.	Jungle	1	1 3	15
9098	Do.	do.	Cocoanut plants	0	0 35	15
9099	Do.	do.	do.	0	3 18	15
9100	Do.	Tapasgala alias Kahatagahawatta	Garden	1	2 6	25
9101	Do.	Helaudalanda	Cocoanut plants	0	3 25	25
R 745	Do.	Helaudawatta	Garden	0	1 14	30
9102	Do.	Helaudalanda	Cocoanut plants	0	1 0	15
9103	Do.	do.	Jungle	2	1 32	15
9104	Do.	do.	Garden	0	1 21	50
9105	Do.	do.	Cocoanut plants	0	2 17	20
9106	Do.	Godella or Godaporawatta	Cocoanut and arecanut plants	0	0 38	20
9107	Do.	Godellakele	do.	0	1 7	20
9108	Do.	Godellagodaporawatta	Garden	0	3 18	30
9109	Do.	Delgahawatta	Cocoanut plants	0	0 26	20
9110	Do.	Godellakele	Jungle	0	3 21	15
9111	Do.	Godella alias Godaporagahawatta	Cocoanut plants	0	3 12	20
9112	Do.	Godellakelewatta	Garden	0	1 36	30
9113	Do.	Delgahawatta	do.	1	3 37	20
9114	Do.	Helaudalanda	Jungle	0	3 9	15
9115	Do.	do.	Cocoanut and arecanut trees	0	3 34	20

Lot.	Village.	Name of Land.	Description.	Upset Price.	
				Extent, A. R. P.	per Acre. Rs.
9116	Eswatta.	Helaudalanda	Jungle	0 1 39	15
9117	Do.	do.	do.	1 1 2	15
9118	Do.	do.	Cocoanut	0 1 15	15
9119	Do.	Millagahakumbura and Delgaha-kumbura	Paddy field	3 2 4	15
S 745	Do.	Gorakagahawatta	Garden	0 0 8	35
T 745	Do.	do.	do.	1 1 30	50
U 745	Do.	Delgahakumbura	Paddy field	0 0 27	30
V 745	Do.	Asweddumakumbura	do.	0 0 14	25
W 745	Do.	do.	do.	0 0 26	25
9120	Do.	Godellalandawatta	Cocoanut plants	0 1 24	15
9121	Do.	do.	do.	0 1 15	20
9122	Do.	do.	Garden	0 1 3	30

Further information respecting these lands may be had from the Surveyor-General, and respecting the conditions of sale from the Hon. the Government Agent of the Western Province.

By His Excellency the Lieut.-Governor's command,

W. T. TAYLOR,  
Acting Colonial Secretary.

No. 1,653, W. P.

වම් 1899 ක්වූ මැයි මස 4 වෙනි දින කොළඹ මහසෙනෙවිවරයාගේ නිකුත්වූ විවේචනා.

බස්නාහිර දිසාවේ වංශාභිපති ආණ්ඩුවේ ඒජන්තවරයාගේ විසින් මෙහි පහත සඳහන්වන ආණ්ඩුව සත්කම ඉඩම් ආණ්ඩුවේ නියෝගවල ප්‍රකාරයට වම් 1899 ක්වූ ජූලි මස 7 වෙනි දිනවූ සිකුරුදු දවල් 12ට පමණ කොළඹ කවිවේරියේදී වෙන්දේසිකර විකුණනට නොහොත් තිත්සකර දෙවට යෙදෙනවා ඇත.

බස්නාහිර දිසාවේ කොළඹ පලාතේ හේවාගමකෝරලේ පිහිටා තිබෙන බිම්කැබෙලි 38ක්.

පිහිටම 10,607. ගම—ඇස්වත්ත.

නො.	ඉඩමේ නම.	අයිතිකම කියන්නා.	අන්දම.	අක්කර මහත. යක මිල.	
				අ. රු. ප.	රු.
9091	තපස්ගලලත්ද	පාළු එනයිදේ	පොල්වත්ත	1 0 20	50
9092	එම	ආණ්ඩුව	පොල්පැල	0 3 34	15
9093	එම	පාළුප්‍රනයිදේ	එම	0 1 4	15
9094	එම	සිදු ප්‍රනාන්දු	එම	0 3 30	25
9095	එම	එම	එම	0 3 38	20
9096	එම	එම	එම	0 0 29	25
9097	එම	ආණ්ඩුව	කැලේ	1 1 3	15
9098	එම	සිදු ප්‍රනාන්දු	පොල්පැල	0 0 35	15
9099	එම	එම	එම	0 3 18	15
9100	තපස්ගල නොහොත් කහට ගහවත්ත	එම	වත්ත	1 2 6	25
9101	හෙලුරුවලත්ද	කරෝලිය	පොල්පැල	0 3 25	25
R 745	හෙලුරුවත්ත	එම	වත්ත	0 1 14	30
9102	හෙලුරුවලත්ද	එම	පොල්පැල	0 1 0	15
9103	එම	ආණ්ඩුව	කැලේ	2 1 32	15
9104	එම	වැ. ගෙනදික්	වත්ත	0 1 21	50
9105	එම	එම	පොල්පැල	0 2 17	20
9106	ගොඩැල්ල, ගොඩපර වත්ත	බඩානයිදේ	එම	0 0 38	20
9107	ගොඩැල්ල	ගාමියෙල් අප්පු	එම	0 1 7	20
9108	ගොඩැල්ල, ගොඩපර වත්ත	බඩානයිදේ	වත්ත	0 3 18	30
9109	දෙල්ගහවත්ත	ඉසෝගාමි	පොල්පැල	0 0 26	20
9110	ගොඩැල්ලකැලේ	ආණ්ඩුව	කැලේ	0 3 21	15
9111	ගොඩැල්ල නොහොත් ගොඩපරගහවත්ත	බඩානයිදේ	පොල් යක කැලේ	0 3 12	20
9112	ගොඩැල්ලකැලේ වත්ත	පොඩිනයිදේ	වත්ත	0 1 36	30
9113	දෙල්ගහවත්ත	ගාමියෙල් සිංඤ්ජු	එම	1 3 37	20
9114	හෙලුරුවලත්ද	ආණ්ඩුව	කැලේ	0 3 9	15
9115	එම	යවනිස්	පොල්පැල	0 3 34	20
9116	එම	ආණ්ඩුව	කැලේ	0 1 39	15
9117	එම	එම	එම	1 1 2	15
9118	එම	ආරුත්	පොල්පැල	0 1 15	15
9119	මිල්ලගහකුඹුර, දෙල්ගහ කුඹුර	යවනිසා සහ තවත්	කුඹුර	3 2 4	15
S 745	ගොරකගහවත්ත	වී. පොඩිසිංකෝ	වත්ත	0 0 8	35
T 745	එම	එම	එම	1 1 30	50
U 745	දෙල්ගහකුඹුර	දුච්ච්	කුඹුර	0 0 27	30
V 745	අස්වැද්දුම කුඹුර	රපියෙල්නයිදේ	එම	0 0 14	25

නො.	ඉඩමේ නම.	අයිතිකම් කිසිවයා.	අන්දම.	අක්කර මහන. සකම්ල.		
				අ. රු. ප.	රු.	
W745	අස්වැද්දුමකුඹුර	මානුවෙල්කයිදෙ	කුඹුර	0	0 26	25
9120	කොඩැල්ලුවද වත්ත	ආණ්ඩුව	පොල්පැල	0	1 24	15
9121	එම	මානුවෙල්කයිදෙ	එම	0	1 15	20
9122	එම	එම	වත්ත	0	1 3	20

මේ ඉඩම් ගැන වැඩිදුර කාරණා සර්වේසර්ස්කරුලත්තාත්සේනෙත්ද, විකිනීමේ කොන්දේසි ගැන බස්කාරීර පලාතේ වංකාධිපති ආණ්ඩුවේ ඒජන්ට්ලත්තාත්සේනෙත්ද දැනගත හැකිවේ.

ලිපිපිටුකාර උතුමානන්වහන්සේගේ අඥාව ලෙස,

ඩබ්ලිවු. ඩී. වෙලර්,  
වැඩබලන මහසෙනෙකාරීජ වමිත.

No. 1,654, W. P.

Colonial Secretary's Office,  
Colombo, May 4, 1899.

ON Tuesday, July 11, 1899, at 12 noon, the Hon. the Government Agent for the Western Province will put up for sale or settlement, at his office in Colombo, the under-mentioned portions of Crown Land, on the terms authorized by Government.

Forty allotments of land situated in the Palle pattu of Salpiti korale of the Colombo District of the Western Province.

Preliminary plan 7,615. Village—Mawittara.

Lot.	Name of Land.	Name of Claimant.	Description.	Extent.			Upset Price per Acre. Rs.
				A.	R.	P.	
170	Hikgahakumburaowita	E. Don Siman and others	Owita	0	0	23	10
171	Alubogahaowita	E. Don Seneris and others	do.	0	0	20	10
172	Do.	E. Don Telenis	do.	0	0	19	10
173	Do.	E. Don Siman	do.	0	0	22	10
174	Do.	E. Don Juanis and others	do.	0	2	3	10
175	Do.	E. Don Siman	do.	0	0	33	10
176	Do.	E. Don Hendrick and others	do.	0	1	24	10
177	Do.	E. Don Elias and others	do.	0	1	5	10
178	Do.	E. Don Hendrick	do.	0	0	16	10
179	Do.	E. Don Siman	do.	0	0	12	10
180	Do.	E. Don Seneris and others	do.	0	0	14	10
181	Millagahawatta	W. Pinthohamy and others	Old coccoanut	4	1	3	20
182	Do.	do.	Two old coccoanut trees	2	2	39	30
183	Do.	W. Don David and others	Three old coccoanuts and few plants	4	1	4	20
184	Pottainekumbura	J. Don Dines and others	Paddy field	0	2	8	50
185	Kendagahakumbura	J. Don Temanis and others	do.	1	0	28	50
186	Kendagahaowita	do.	Owita	0	0	23	10
187	Kendagahakumbura	J. Don Alisandiri	Paddy field	0	2	12	50
188	Iriyagahakumbura	R. Don Allis and others	do.	1	0	27	50
189	Hikgahakumbura	M. Lochchinona and others	do.	0	3	35	40
190	Do.	M. A. Don Hendrick and others	do.	0	3	39	40
191	Do.	E. Don Siman and others	do.	0	3	4	40
192	Alubogahakumbura	E. Don Johanis and others	do.	0	3	0	30
193	Hikgahakumbura	do.	do.	2	0	25	30
194	Do.	do.	Pillewa	0	2	6	10
195	Hikgahaowita	D. C. Jayasinha and others	Owita	0	0	12	10
196	Pottainekumbura	J. Don Temanis and others	Paddy field	0	1	35	40
197	Kendagahakumbura	J. Don Alisandiri and others	do.	0	3	18	30
198	Tanippuligeowita-aswedduma	E. Don Johanis and others	do.	0	1	9	20
199	Middellagaha-aswedduma	B. A. Don Bastian	do.	0	3	19	20
200	Puwakgahakumbura	D. C. Jayasinha and others	do.	0	0	30	40
201	Kendagahakumbura	J. Don Temanis and others	do.	0	1	27	40
202	Muttettuwakumbura	E. Don Abraham and others	do.	0	2	6	50
203	Puwakgahakumbura	D. C. Jayasinha and others	do.	0	0	8	50
204	Mahakumbura	J. Don Singappu and others	do.	0	2	39	50
205	Do.	J. Don Francisco and others	do.	1	0	7	50
206	Iranwellakumbura	D. L. Dortiana Hamine	do.	1	0	24	60
207	Midellagahakumbura	W. Don Karolis and others	do.	1	0	8	60
208	Mahakumbura	J. Don Paulu and others	do.	0	2	19	60
209	Gokatugahakumbura	B. A. Don Bastian and others	do.	1	0	12	60

Further information respecting these lands may be obtained from the Surveyor-General, and respecting the conditions of sale from the Hon. the Government Agent of the Western Province.

By His Excellency the Lieut.-Governor's command,

W. T. TAYLOR,  
Acting Colonial Secretary.

No. 1,654, W. P.

වර්ෂ 1899 ජූලි මාස 4 වෙනි දින කොළඹ

මහසෙනෙහිකාරීන්ගේ නාමයෙන් කන්තෝරුවේදී.

බස්නාහිර දිසාවේ කොළඹ වංශාධිපති ආණ්ඩුවේ ඒජන්තවරයාගේ විසින් මෙහි පහත සඳහන්වෙන ආණ්ඩුව සත්කම ඉඩම් ආණ්ඩුවේ නියෝගවල ප්‍රකාරයට වර්ෂ 1899 ජූලි මස (11) එකොලොස්වෙනි දිනවූ අගභරුවාද දවල් 12ට කොළඹ කවිවේරියේදී වෙන්දේසිකර විකුණනවට හෝ නිවැරදිකරවට යෙදෙනවා ඇත.

බස්නාහිර දිසාවේ කොළඹ පලාතේ පල්ලේපත්තුවේ සල්පිටිකෝරලේ කොට්ඨාසයේ පිහිටා තිබෙන බිම්කැබලි 40ක්.

සිතියම 7,615. ගම—මාවන්තර.

නො.	ඉල්ලුම්කාරයා.	අයිතිකම කියන්නා.	අන්දම.	අක්කර	
				මහත.	යක මිල.
				අ. රු. ප.	රු.
170	හික්කහකුඹුරේ ඕව්ට	ඉ. දෙව් සිමන් සහ තවත්අය	ඕව්ට	0 0 23	10
171	අළුබෝගහඕව්ට	ඉ. දෙව් සෙනෙරිස් සහ තවත්අය	එම	0 0 20	10
172	එම	ඉ. දෙව් හෙලේනිස්	එම	0 0 19	10
173	එම	ඉ. දෙව් සිමන්	එම	0 0 22	10
174	එම	ඉ. දෙව් ප්‍රවානිස් සහ තවත්අය	එම	0 2 3	10
175	එම	ඉ. දෙව් සිමන්	එම	0 0 33	10
176	එම	ඉ. දෙව් හෙන්ද්‍රික් සහ තවත් අය	එම	0 1 24	10
177	එම	ඉ. දෙව් එලියස් සහ තවත්අය	එම	0 1 5	10
178	එම	ඉ. දෙව් හෙන්ද්‍රික්	එම	0 0 16	10
179	එම	ඉ. දෙව් සිමන්	එම	0 0 12	10
180	එම	ඉ. දෙව් සෙනෙරිස් සහ තවත් අය	එම	0 0 14	10
181	මිල්ලගහවත්ත	ඩබ්ලිව්. පින්කොහාමි සහ තවත්අය	පරතපොල්	4 1 3	20
182	එම	එම	පරතපොල්ගස් 2ද	2 2 39	30
183	එම	ඩබ්ලිව්. දෙව් දුරින් සහ තවත්අය	පරතපොල්ගස් 3ක් සහ පුත්ති පැල සම්ප්‍රදානද	4 1 4	20
184	පොට්ටසින් කුඹුර	ජේ. දෙව් දිනෙස් සහ තවත් අය	කුඹුර	0 2 8	50
185	කැන්දගහකුඹුර	ජේ. දෙව් තෙමානිස් සහ තවත්අය	එම	1 0 28	50
186	කැන්දගහඕව්ට	එම	ඕව්ට	0 0 23	10
187	කැන්දගහකුඹුර	ජේ. දෙව් අලියන්දිරි	කුඹුර	0 2 12	50
188	ජිවිසගහකුඹුර	ආර්. දෙව් අල්ලිස් සහ තවත් අය	එම	1 0 27	50
189	හික්කහකුඹුර	ඇම්. ලෝව්විනෝනා සහ තවත්අය	එම	0 3 35	40
190	එම	ඇම්. ඒ දෙව් හෙන්ද්‍රික් සහ තවත්අය	එම	0 3 39	40
191	එම	ඉ. දෙව් සිමන් සහ තවත්අය	එම	0 3 4	40
192	අළුබෝගහකුඹුර	ඉ. දෙව් තේමානිස් සහ තවත්අය	එම	0 3 0	30
193	හික්කහකුඹුර	එම	එම	2 0 25	30
194	එම	එම	පිල්ලැව	0 2 6	10
195	හික්කහඕව්ට	ඩී. පී. ජයසිංහ සහ තවත්අය	ඕව්ට	0 0 12	10
196	පොට්ටසින් කුඹුර	ජේ. දෙව් තේමානිස් සහ තවත්අය	කුඹුර	0 1 35	40
197	කැන්දගහකුඹුර	ජේ. දෙව් අලියන්දිරි සහ තවත්අය	එම	0 3 18	30
198	නතිප්පුලිගේ ඕව්ට අස්වැද්දුම	ඉ. දෙව් තේමානිස් සහ තවත් අය	එම	0 1 9	20
199	මිදෙල්ලගහ අස්වැද්දුම	ඩී. ඒ. දෙව් බස්නිගන්	එම	0 3 19	20
200	පුවක්කහකුඹුර	ඩී. පී. ජයසිංහ සහ තවත්අය	එම	0 0 30	40
201	කැන්දගහකුඹුර	ජේ. දෙව් තේමානිස් සහ තවත්අය	එම	0 1 27	40
202	මුත්තේකටුවා කුඹුර	ඉ. දෙව් ඒබ්‍රහම් සහ තවත්අය	එම	0 2 6	50
203	පුවක්කහකුඹුර	ඩී. පී. ජයසිංහ සහ තවත්අය	එම	0 0 8	50
204	මහකුඹුර	ජේ. දෙව් සිසිල්ස් සහ තවත්අය	එම	0 2 39	50
205	එම	ජේ. දෙව් ප්‍රාන්සිස්කු සහ තවත්අය	එම	1 0 7	50
206	ඉරන්වැල්ල කුඹුර	ඩී. ඇල්. දෙරනිසානා ගාමිනේ	එම	1 0 24	60
207	මිදෙල්ලගහකුඹුර	ඩබ්ලිව්. දෙව් කාර්ලිස් සහ තවත්අය	එම	1 0 8	60

නො.	ඉල්ලුම්කාරයා.	අයිතිකම කියන්නා.	අන්දම.	මහත. අ. රු. ප.	අක්කර ගසම්ල. රු.
208	මහකුමුර	ජේ. ආදන්පාටුච්ඡ සහ තවත් අය	එම	0 2 19	60
209	ගොකටුගහකුමුර	බී. ඒ. දෙන ඩස්තියන් සහ තවත් අය	එම	1 0 12	60

මෙම ඉඩම් ගැණ වැඩිදුර කාරණා සර්වේසර්ජන්ගල්ලන්තාන්සේගෙන්ද, විකිනීමේ කොන්දේසි ගැන ඩස්තාහිර දිසාවේ වංශාධිපති ආණ්ඩුවේ ඒජන්තලන්තාන්සේගෙන්ද දැනගනට පුළුවන.

උපආණ්ඩුකාර උතුමානත්වහන්සේගේ ආඥාව ලෙස,  
 ඩබ්ලිව්. ටී. ටේලර්,  
 වැඩබලන මහසෙක්‍රතාරීස් වමිහ.

**LAND SALES IN THE CENTRAL PROVINCE.**

No. 1,624, C. P.

Colonial Secretary's Office,  
 Colombo, April 27, 1899.

ON Monday, July 10, 1899, at 12 o'clock noon, the Hon. the Government Agent for the Central Province will put up to auction, at his office in Kandy, the under-mentioned portion of Crown Land, on the terms authorized by Government.

An allotment of land situated in the Tumpane division of the Kandy District of the Central Province.

Preliminary plan 3,335.

Lot.	Village.	Description.	Name of Applicant.	Name of Claimant.	Extent. A. R. P.
O 508	Dunkumbura	Kanata land	Weerakon Mudiyanseelage Appuhamy, Korala	V. Appuhamy, Korala, and another	2 1 2

Upset price,—Rs. 15 an acre.

Further particulars respecting this land can be obtained from the Surveyor-General, and respecting the conditions of sale from the Hon. the Government Agent, Kandy.

By His Excellency the Lieut.-Governor's command,  
 W. T. TAYLOR,  
 Acting Colonial Secretary.

No. 1,624, C. P.

වමී 1899 න්වු අප්‍රේල් මස 27 වෙනි දින කොළඹ මහසෙක්‍රතාරීස්ලන්තාන්සේගේ කන්තෝරුවේදීය.

මධ්‍යම දිසාවේ ගෞරවනීයවූ ඒජන්තලන්තාන්සේ විසින් මෙහි පහත සඳහන්වෙහ ආණ්ඩුව සන්නත ඉඩම ආණ්ඩුවේ නියෝගවල ප්‍රකාරයට වමී 1899 න්වු ජූලි මස 10 වෙනි සඳු දින දවල් 12ට මහනුවර කවිච්චි රිසේදී වෙන්දේසිකර විකුනනට යෙදෙනවා ඇත.

මධ්‍යම දිසාවේ මහනුවර පලාතේ තුම්පනේ කොට්ඨාසයේ පිහිටා තිබෙන බිම්කැබෙලි 1ක්.

සිතියම 3,335. ඉල්ලුම්කාරයා—වීරකෝන්වුදියන්සේලාගේ අප්පුහාමි කෝරල.

නො.	ගම.	අයිතිකම නියන්නා.	අන්දම.	මහත. අ. රු. ප.
O 508	දුක්කුමුර	වී. අප්පුහාමි කෝරල සහ තවත් කෙනෙක්	කහාන	2 1 2

අක්කරයක් රුපියල් පහලොහේ හිට පවත්ගැනී විකුනනට යෙදේ.

මේ ඉඩම ගැණ වැඩිදුර කාරණා සර්වේසර්ජන්ගල්ලන්තාන්සේගෙන් දැනගනට ගැනිවත් ඇර, විකිනීමේ කොන්දේසි ගැණ තොරතුරු මහනුවර ගෞරවනීයවූ ඒජන්තලන්තාන්සේගෙන් අසා දැනගනටත් ගැනිවේ.

උපආණ්ඩුකාර උතුමානත්වහන්සේගේ ආඥාව ලෙස,  
 ඩබ්ලිව්. ටී. ටේලර්,  
 වැඩබලන මහසෙක්‍රතාරීස් වමිහ.



No. 1,625, C. P.

Colonial Secretary's Office,  
Colombo, May 3, 1899.

ON Thursday, July 13, 1899, at 12 o'clock noon, the Hon. the Government Agent for the Central Province will put up to auction, at his office in Kandy, the under-mentioned portions of Crown Land, on the terms authorized by Government.

Four allotments of land situated in the Pata Dumbara division of the Kandy District of the Central Province.  
Preliminary plan 1,509. Village—Teldeniya.

Lot.	Description.	Name of Applicant.	Name of Claimant.	Extent.	
				A.	R. P.
R 127	High jungle	—	P. Gunamalhami and another	2	1 22
S 127	Do.	—	Sirimalhami and others	1	3 17
Q 127	Do.	—	A. Dingirihami and others	3	1 32
Q 127½	Coffee and plantains	Vaitilingam Pulley	—	1	0 20

Upset price,—Rs. 30 an acre.

Further information respecting these lands can be obtained from the Surveyor-General, and respecting the conditions of sale from the Hon. the Government Agent, Central Province.

By His Excellency the Lieut.-Governor's command,

W. T. TAYLOR,  
Acting Colonial Secretary.

No. 1,625, C. P.

වම් 1899 ක්වූ මැයි මස 3 වෙනි දින කොළඹ

මහසෙනාධාරීස්ථානයේ කන්දෝරුවේදී.

මධ්‍යම දිසාවේ ගෞරවනීය වූ ඒජන්ත ජනරාල්වරයා විසින් මෙහි සහන සඳහා වූ ආණ්ඩුව සන්තක ඉඩම ආණ්ඩුවේ නියෝගවල ප්‍රකාරයට වම් 1899 ක්වූ ජූලි මස 13 වෙනි දින දවල් 12ට මහනුවර කවිචේර් යේදී වෙන්දේසිකර විකුණනට යදහවා ඇත.

මධ්‍යම දිසාවේ මහනුවර පලාතේ පානදුම්බර කොට්ඨාසයේ පිහිටා තිබෙන බිම්කැබලි 4ක්.

මේ ඉඩම තුනට ඉල්මිකාරයක් නැතැ.

සිතියම් 1,509.

නො.	ගම.	අයිතිකම් කියන්නා.	අන්දම.	මහත.	
				අ. රු. ප.	අ. රු. ප.
R 127	කෙල්දෙනිය	පී. ඉණමල්ගාමි සහ තවත් කෙනෙක්	ලොකුකැලේ	2	1 22
S 127	එම	සිරිමල්ගාමි සහ තවත් අය	එම	1	3 17
Q 127	එම	ඒ. සිත්තිරිගාමි සහ තවත් අය	එම	3	1 32
Q 127½	එම	ඉල්මිකාරය:—වයිතිලීන්ගම්පුල්ලේ.	කෝපි සහ කෙසෙල්	1	0 20

අක්කරයක් රූපියල් 30 හිට පවත්නැති විකුණනට යදේ.

මේ ඉඩම් ගැණ වැඩිදුර කාරණා සර්වේයර්ජනරාල්වරයා විසින් දැනගත හැකිවත් ඇර, එකිනිමේ කොන්දේසි ගැණ තොරතුරු මහනුවර ගෞරවනීය වූ ආණ්ඩුවේ ඒජන්ත ජනරාල්වරයා විසින් දැනගත හැකිවේ.

ලද ආණ්ඩුකාර උතුමානන්වහන්සේගේ ආඥාව ලෙස,

බිබිලියු. ටී. වෙලර්,  
වැඩබලන මහසෙනාධාරීස් වම්හ.

LAND SALES IN THE EASTERN PROVINCE.

No. 736, E. P.

Colonial Secretary's Office,  
Colombo, April 27, 1899.

ON Tuesday, June 6, 1899, at 12 noon, the Assistant Government Agent for the Trincomalee District, will put up to auction, at his office in Trincomalee, the under-mentioned portions of Crown Land, on the terms authorized by Government.

One hundred allotments of land situated in the Kottiyar division of the Trincomalee District of the Eastern Province.

Kottiyar pattu.  
Preliminary plan 2,567.

Lot.	Village.	Name of Applicant.	Description.	Extent.		Upset Price	
				A.	R. P.	Rs.	c.
76948	Mutur	Pichechaipillai Seenivappu	Jungle fit for paddy	1	2 36	12	50
76949	Do.	—	do.	0	1 34	12	50
Preliminary plan 2,591.							
76999	Mutur	Meerasaibu Muhamadu Naina	Open forest fit for paddy	19	1 34	12	50
77000	Do.	P. Seenivappu	do.	7	0 37	12	50
77001	Do.	—	do.	2	3 25	12	50
77002	Do.	—	do.	1	3 3	12	50

Lot.	Village.	Name of Purchaser.	Description.	Extent.		Upset Price
				A.	R.	per Acre.
				A.	R.	Rs. C.
<i>Default Lands.</i>						
Preliminary plan 982.						
25	Topur	Meerasa Mainasa	Paddy land	3	1 31	15 0
Preliminary plan 983.						
B 3	Sampur	K. Virakuddi	Paddy field	1	0 36	15 0
47	Do.	K. Mutatampi	do.	3	0 37	15 0
49	Do.	do.	do.	1	0 12	15 0
50	Do.	do.	do.	3	2 30	15 0
Y 2	Do.	Katiravelu Kalimuttu	do.	1	2 22	15 0
Z 2	Do.	do.	do.	0	2 25	15 0
Preliminary plan 1,629.						
4729	Pallikudiruppu	P. Ahamatulevvai	Paddy land	0	3 34	15 0
Preliminary plan 1,776.						
5721	Mallikaitivu	R. Chellappa	Paddy land	4	2 2	15
Preliminary plan 2,037.						
6695	Mallikaitivu	Velayutar Sinnatamby	Paddy land	4	0 20	15
6696	Do.	Katiravalu Chinnavan	do.	4	1 26	15
6697	Do.	K. Mouthapillai	do.	3	1 25	15 0
6698	Do.	do.	do.	5	0 33	15 0
Preliminary plan 2,050.						
6754	Ichchilampattai	V. Pattinyar	Paddy land	2	3 16	15 0
Preliminary plan 2,052.						
6755	Ichchilampattai	Ariaperumal Kanapati	Paddy land	12	1 12	15 0
6756	Do.	Setu Udaiyar Periatamby	do.	4	0 35	15 0
6757	Do.	Supper Murukan	do.	5	2 26	15 0
6758	Do.	Katiravalu Mouthapillai	do.	24	2 14	15 0
Preliminary plan 2,053.						
6761	Muddichenai	Murukapper Tampapillai	do.	10	0 32	15 0
6762	Do.	Vaiyiri Adappan Velupillai	do.	5	2 32	15 0
6765	Do.	Kanapatikkaddadi Meurukan	do.	6	1 0	15 0
Preliminary plan 2,088.						
6903	Pachchanur	Katiraman Kantan	Paddy land	0	2 12	15 0
6905	Do.	do.	do.	1	2 8	15 0
Preliminary plan 2,238.						
7497	Pallikudiyiruppu	Kantapper Chellappa	Paddy land	4	1 2	15 0
7498	Do.	do.	do.	0	1 13	15 0
Preliminary plan 2,264.						
7582	Topur	Pakirtampilevvai Umerulevvai	Paddy land	1	1 32	15 0
7584	Do.	Chinnavaruchai Vapputampi	do.	0	0 16	15 0
Tampalagam pattu.						
Preliminary plan 615.						
6785	Kinniyai	Perupillai Sinnatampi for Satu Sudar	Paddy land	7	2 20	10 0
6786	Do.	Aptulkater Meytin Bawa	do.	20	2 0	10 0
6787	Do.	Merasaibu Perumhamadu	do.	11	1 26	10 0
6788	Do.	Muhamadu Sarip	do.	3	2 9	10 0
6789	Do.	do.	do.	3	3 34	10 0
Preliminary plan 881.						
10608	Kinniyai	Sinnatamby Pakirtamby	Paddy land	5	0 18	15 0
10612	Do.	do.	do.	4	2 9	15 0
10613	Do.	Salu Pakir Assim	do.	3	3 23	15 0
10614	Do.	do.	do.	2	3 12	15 0
10615	Do.	Sinnatamby Pakirtamby	do.	7	2 38	15 0
10616	Do.	Sinnatamby Ussan	do.	6	1 18	15 0
10617	Do.	do.	do.	6	1 27	15 0
10621	Do.	Miskinpillai Mahat	do.	7	0 0	15 0
10622	Do.	do.	do.	4	1 4	15 0
10624	Do.	Abtulkater Samisu	do.	12	0 31	15 0
10626	Do.	Ramlanpillai Repoo	do.	5	2 4	15 0
10627	Do.	Meralevvai Sinnatamby	do.	14	3 8	15 0
10629	Do.	D. Rahiman Sainutin	do.	3	0 33	15 0
10637	Do.	Saibanpillai Assen	do.	3	3 16	15 0
10638	Do.	Ismail Ahamadulevvai	do.	3	3 9	15 0
Preliminary plan 2,024.						
6616	Kinniyai	Sinnatampi Vapu	Paddy land	9	2 25	15 0
6617	Do.	do.	do.	0	1 2	12 50
6618	Do.	Saku Saibu Katar Mastan	do.	5	1 12	12 50
6628	Do.	Meerasaibu Mahatumeytin	do.	3	1 9	15 0
6629	Do.	do.	do.	0	0 8	15 0
6630	Do.	do.	do.	0	0 33	15 50
6631	Do.	do.	do.	0	0 18	12 50
Preliminary plan 2,125.						
7013	Kinniyai	A. H. U. M. Hadjiar	Paddy land	4	0 20	10 0
7014	Do.	Kuppaitampi Tampikamu and one	do.	9	0 0	10 0

Lot.	Village.	Name of Purchaser.	Description.	Extent.		Upset Price		
				A.	R.	P.	Rs.	c.
Preliminary plan 2,012.								
6555	Kandalkadu	Perupillai Muhaitinwawa	Paddy land	1	1	26	12	50
6556	Do.	do.	do.	0	0	36	12	50
6557	Do.	do.	do.	0	0	9	12	50
6558	Do.	do.	do.	0	0	34	12	50
6559	Do.	do.	do.	21	1	27	12	50
6560	Do.	do.	do.	0	2	37	12	50
6561	Do.	do.	do.	20	1	38	12	50
6562	Do.	do.	do.	30	1	34	12	50
Preliminary plan 606.								
6667	Tampalagam	Meytinwawa Abtulcader	Paddy land	4	0	20	15	0
Preliminary plan 2,078.								
6868	Tampalagam	Miskinpillai Mahat	Paddy land	4	0	0	15	0
6869	Do.	do.	do.	9	0	0	15	0
6870	Do.	do.	do.	0	0	35	15	0
Preliminary plan 2,121.								
7001	Tampalagam	Mukamadu Assen Sarib	Paddy land	0	1	10	15	0
7002	Do.	do.	do.	6	1	7	15	0
7003	Do.	do.	do.	0	1	26	15	0
7004	Do.	do.	do.	1	2	9	15	0
7005	Do.	do.	do.	1	0	22	15	0
7006	Do.	do.	do.	3	1	32	15	0
Preliminary plan 2,011.								
6554	Kappalturai	Kuppaitampi Tampikandu and one	Paddy land	2	2	6	15	0
Preliminary plan 2,084.								
6890	Kandalkadu	Kurunali Nagamuttu	Paddy land	1	0	38	15	0
6891	Do.	do.	do.	2	2	15	15	0
6892	Do.	do.	do.	1	3	19	15	0
Kattukulam pattu.								
Preliminary plan 720.								
P 295	Kuchchaveli	Sumavyar Valupillai	Paddy land	7	3	7	15	0
P 298	Do.	Valupillai Sithirapoopalapillai	do.	3	3	6	15	0
Preliminary plan 727.								
8925	Tiriyai	K. Oppillamanry and one	Paddy land	5	3	19	15	0
Preliminary plan 1,934.								
6317	Pulmoddai	Mirasaibo Asanar	Paddy land	5	1	37	15	0
Preliminary plan 1,936.								
6334	Pulmoddai	Asanamarakayar Naina Kandu	Paddy land	0	2	36	15	0
Preliminary plan 2,054.								
6766	Kunrupiddy	Katiravalu Kanavatipillai, Katiravalu	Paddy land	9	0	0	15	0
6767	Do.	Konamalai, Katiravalu Murukupilly	do.	3	3	29	15	0
Preliminary plan 2,061.								
6782	Kunrupiddy	Tampapilly Sellappah	Paddy land	6	3	33	15	0
Preliminary plan 2,079.								
6871	Kunrupiddy	Varynan Sanman	Paddy land	7	2	24	15	0
Preliminary plan 2,080.								
6875	Tiriyai	Tampapillai Nallatampi	Paddy land	2	0	4	15	0
Preliminary plan 2,123.								
7009	Sirupitty	V. Kantappen	Paddy land	9	1	0	15	0
Preliminary plan 2,198.								
7336	Kuchchaveli	Kat' ravalu Santirasegarampilly	Paddy land	8	2	35	15	0
7337	Do.	do.	do.	0	2	34	15	0
7338	Do.	do.	do.	0	0	23	15	0
Preliminary plan 2,218.								
7438½	Kuchchaveli	K. Karuvaltampi, for Kanavatipillai Arampu	Paddy land	4	1	19	15	0

Further information respecting these lands may be obtained from the Surveyor-General, and respecting the conditions of sale from the Assistant Government Agent, Trincomalee.

By His Excellency the Lieut.-Governor's command,

W. T. TAYLOR,  
Acting Colonial Secretary.

No. 736, E. P.

கொலோனியல் சுககிடுததார ஆபீசல்,  
சொடும்பில, 1899 ம ஆண்டு சித்திரைமீ 27 ந உ.

1899 ம ஆண்டு ஆனிமாதம் 6 ந்திகதி, ஸ்வவாய்க்கிழமை பிற்பகல் 12 மண்கு தன ஆபீசில் கீழ் மாகாணத்தது திருக்கோணமலை கவறணமேந்து உதவி ஏசுநறவாகனால இதனடியிற் சொலலபபட்டிருக்கிற முடிக்கூரிய காணத்தடுகளை, அரசாட்சியாரால உததாவுடணைபபட்டிருக்குட பொருத்தப்பரகாரம் ஏவ ததிற்குறி விற்கப்படும.

100 காணிதடுகளை, கீழ்மாகாணத்து கிர்கோணமலை டிவதிற்கினை கொட்டியார் பருதியிலிருக் கினறது.

பிளான இலககம் 2,567. உரித்தாளி—அரசாட்சியார		வீசாலம.	தரிபபுகலை
இல.	குறிக்கி.	அ. டூ. ப.	ரூ. ச.
76948	முதுர்	1 2 36	12 50
76949	ஹெ	0 1 34	12 50
பிளான இலககம் 2,591.			
76999	ஹெ	19 1 34	12 50
77000	ஹெ	7 0 37	12 50
77001	ஹெ	2 3 25	12 50
77002	ஹெ	1 3 3	12 50
ஒடுககுபணங் கட்டத்தவறிய காணிகள்.			
பிளான இலககம் 982. உரித்தாளி—கொள்வனவுகாரண.			
25	தோபபூ	3 1 31	15 0
பிளான இலககம் 983.			
B 3	சமபூ	1 0 36	15 0
47	ஹெ	3 0 37	15 0
49	ஹெ	1 0 12	15 0
50	ஹெ	3 2 30	15 0
Y 2	ஹெ	1 2 22	15 0
Z 2	ஹெ	0 2 25	15 0
பிளான இலககம் 1,629.			
4729	பள்ளிருடியிருப்பு	0 3 34	15 0
பிளான இலககம் 1,776.			
5721	மலலிககத்திவு	4 2 2	15 0
பிளான இலககம் 2,037.			
6695	ஆணைத்திவு	4 0 20	15 0
6696	ஹெ	4 1 26	15 0
6697	ஹெ	3 1 25	15 0
6698	ஹெ	5 0 33	15 0
பிளான இலககம் 2,050.			
6754	ஈச்சலமபத்தை	2 3 16	15 0
6755	ஹெ	12 1 12	15 0
6756	ஹெ	4 0 35	15 0
6757	ஹெ	5 2 26	15 0
6758	ஹெ	24 2 14	15 0
பிளான இலககம் 2,053.			
6761	முட்டச்சேனை	10 0 32	15 0
6762	ஹெ	5 2 32	15 0
6765	ஹெ	6 1 0	15 0
பிளான இலககம் 2,088.			
6903	பச்சனூர்	0 2 12	15 0
6905	ஹெ	1 2 8	15 0
பிளான இலககம் 2,238.			
7497	பள்ளிருடியிருப்பு	4 1 2	15 0
7498	ஹெ	0 1 13	15 0
பிளான இலககம் 2,264.			
7582	தோபபூ	1 1 32	15 0
7584	ஹெ	0 0 16	15 0
பிளான இலககம் 615.			
6785	கிணியர்	7 2 20	10 0
6786	ஹெ	20 2 0	10 0
6787	ஹெ	11 1 26	10 0
6788	ஹெ	3 2 9	10 0
6789	ஹெ	3 3 34	10 0
பிளான இலககம் 881.			
10608	கிணியர்	5 0 18	15 0
10612	ஹெ	4 2 9	15 0
10613	ஹெ	3 3 23	15 0
10614	ஹெ	2 3 12	15 0
10615	ஹெ	7 2 38	15 0

இல.	குறிச்சி.	கேள்விக்காரரின் பெயர்.	விபரம்.	விசாலம். அ. அ. ப.	தரிப்புவிலை ஏக்கருக்கு ரூ. ச.
10616	கிணியா	சினதைதம்பி உசன	வயல	6 1 18	15 0
10617	ஹெ	ஹெ	ஹெ	6 1 27	15 0
10621	ஹெ	மிஸ்கீனபிள்ளை மாகாதது	ஹெ	7 0 0	15 0
10622	ஹெ	ஹெ	ஹெ	4 1 4	15 0
10624	ஹெ	அப்துலகாதா சமீக	ஹெ	12 0 31	15 0
10626	ஹெ	றமுளானபிள்ளை றிப்பு	ஹெ	5 2 4	15 0
10627	ஹெ	மீராவெவலை சினதைதம்பி	ஹெ	14 3 8	15 0
10629	ஹெ	டி. றகிமான செயினுதீன	ஹெ	3 0 33	15 0
10637	ஹெ	சாய்ப்பிள்ளை ஆசின	ஹெ	3 3 16	15 0
10638	ஹெ	இசுமாயில அகமது வெவலை	ஹெ	3 3 9	15 0
		பிளான இலக்கம் 2,024.			
6616	கிணியா	சினதைதம்பி வரப்பு	வயல	9 2 25	15 0
6617	ஹெ	ஹெ	ஹெ	0 1 2	12 50
6618	ஹெ	* சேனாசாயபு ஶாதாமலதான	ஹெ	5 1 12	12 50
6628	ஹெ	மீராசாய்ப்பு முகமது மெய்தீன	ஹெ	3 1 9	15 0
6629	ஹெ	ஹெ	ஹெ	0 0 8	15 0
6630	ஹெ	ஹெ	ஹெ	0 0 38	15 0
6631	ஹெ	ஹெ	ஹெ	0 0 18	12 50
		பிளான இலக்கம் 2,025.			
6632	கிணியா	மரககாயா மெய்தீனவாவா	வயல	6 0 10	20 0
		பிளான இலக்கம் 2,125.			
7013	கிணியா	எ. எச். டபிள்யூ. எம். கச்சியாரா	வயல	4 0 20	10 0
7014	ஹெ	சூப்பைத்தம்பி கணனித்தம்			
		பியு மறுபேரும்	ஹெ	9 0 0	10 0
		பிளான இலக்கம் 2,012.			
6555	கண்டலகாடு	மீராபிள்ளை முகையதீனவாவா	வயல	1 1 26	12 50
6556	ஹெ	ஹெ	ஹெ	0 0 36	12 50
6557	ஹெ	ஹெ	ஹெ	0 0 9	12 50
6558	ஹெ	ஹெ	ஹெ	0 0 34	12 50
6559	ஹெ	ஹெ	ஹெ	21 1 27	12 50
6560	ஹெ	ஹெ	ஹெ	0 2 37	12 50
6561	ஹெ	ஹெ	ஹெ	20 1 38	12 50
6562	ஹெ	ஹெ	ஹெ	30 1 34	12 50
		பிளான இலக்கம் 606.			
6667	தம்பலகமம்	மெ. அப்துலகாதா	வயல	4 0 20	15 0
		பிளான இலக்கம் 2,078.			
6868	தம்பலகமம்	மி. மாகாதது	வயல	4 0 0	15 0
6869	ஹெ	ஹெ	ஹெ	9 0 0	15 0
6870	ஹெ	ஹெ	ஹெ	0 0 35	15 0
		பிளான இலக்கம் 2,121.			
7001	தம்பலகமம்	முகமமது அசனசரிப்பு	வயல	0 1 10	15 0
7002	ஹெ	ஹெ	ஹெ	6 1 7	15 0
7003	ஹெ	ஹெ	ஹெ	0 1 26	15 0
7004	ஹெ	ஹெ	ஹெ	1 2 9	15 0
7005	ஹெ	ஹெ	ஹெ	1 0 22	15 0
7006	ஹெ	ஹெ	ஹெ	3 1 32	15 0
		பிளான இலக்கம் 2,011.			
6554	கப்பலகுறை	சூப்பைத்தம்பி தம்பிக்காடு			
		மறுபேரும்	வயல	2 2 6	15 0
		பிளான இலக்கம் 2,084.			
6890	கண்டலகாடு	சூருநாதி நாக்கமுத்த	வயல	1 0 38	15 0
6891	ஹெ	ஹெ	ஹெ	2 2 15	15 0
6892	ஹெ	ஹெ	ஹெ	1 3 19	15 0
		பிளான இலக்கம் 720.			
P 295	சூச்சுவெளி	சீ. வேலுப்பிள்ளை	வயல	7 3 7	15 0
P 298	ஹெ	வே. சித்தா பூபாலபிள்ளை	ஹெ	3 3 6	15 0
		பிளான இலக்கம் 727.			
8925	கிரியாய்	கெ. ஓயிலாமணியும் மறுபே			
		ரும்	வயல	5 3 19	15 0
		பிளான இலக்கம் 1,934.			
6317	புலமோட்டை	மீராசாய்ப்பு அசனா	வயல	5 1 37	15 0
		பிளான இலக்கம் 1,936.			
6334	புலமோட்டை	அசனா மரககாயா நெய்லு			
		கண்டு	வயல	0 2 36	15 0
		பிளான இலக்கம் 2,054.			
6766	சூம்புறுபட்டி	ககிரவேலு கணவதிப்பிள்ளை,			
		ககிரவேலு கோனாமலை, க			
		கிரவேலு முருகபுட்பிள்ளை	வயல	9 0 0	15 0
6767	ஹெ	சீ. ககிரவேலுப்பிள்ளை	ஹெ	3 3 29	15 0

இல.	குறிச்சி.	கேள்விக்காரனின் பெயர்.	விபரம்.	தரிப்பு விலை	
				விகாலம்.	ஏக்கருக்கு
				அ. மு. ப.	ரூ. ச.
		பிளாக் இலக்கம் 2,061.			
6782	குமபுறுபிடடி	தம்பாபிள்ளை செல்லையா	வயல	6 3 33	15 0
		பிளான இலக்கம் 2,079.			
6871	குமபுறுபிடடி	வ. சமமன	வயல	7 2 24	15 0
		பிளான இலக்கம் 2,080.			
6875	திரியாய	த. நல்லதம்பி	வயல	2 0 4	15 0
		பிளான இலக்கம் 2,123.			
7009	சீறுப்பிடடி	வி. கந்தப்பன்	வயல	9 1 0	15 0
		பிளான இலக்கம் 2,198.			
7336	குச்சுவெளி	க. சந்திரசேகரம்பிள்ளை	வயல	8 2 35	15 0
7337	ஓடி	ஓடி	ஓடி	0 2 34	15 0
7338	ஓடி	ஓடி	ஓடி	0 0 23	15 0
		பிளான இலக்கம் 2,218.			
7438½	குச்சுவெளி	க. எரம்பு சிறுவலதம்பிக்காக	வயல	4 1 19	15 0

இந்தக்காணிகளைப்பற்றிய மேலதிக விபரம் அளவைத்தலைவரிடத்திலும் விற்பனவீன் கொந்தீசு களைப்பற்றி திரிகோணமலை அரசாட்சியாரின் உதவி ஏசன்றரிடத்திலு மறிந்துகொள்ளலாம்.

அத்யுத்தம உட்தேசாதிபதி அவர்களினது கட்டளையின்படி,  
டபிள்யூ. றீ. நேயிலா,  
இராசாங்க விகிதரின் வேலைபாப்பவா.

No. 737, E. P.

Colonial Secretary's Office,  
Colombo, May 4, 1899.

ON Tuesday, June 13, 1899, at Trincomalee Kachcheri, the Assistant Government Agent for the Trincomalee District will put up to auction, at his office in Trincomalee, the under-mentioned portions of Crown Land, on the terms authorized by Government.

Twenty-three allotments of land situated in the Kaddukulam division of the Trincomalee District of the Eastern Province.

Lot.	Village.	Name of Applicant.	Description.	Upset Price	
				Extent.	per Acre.
				A. R. P.	Rs. c.
Preliminary plan 2,572.					
76953	Challitivu	M. Vayiramuttu	Partly planted with cocoanuts	2 0 26	100 0
76954	Do.	do.	Jungle fit for coconut	5 2 14	15 0
Preliminary plan 2,576.					
76970	Nilaveli	Kayilayer Sinnatampi	Jungle fit for coconut	9 3 1	15 0
Preliminary plan 2,577.					
76971	Nilaveli	M. W. Murugasapillai	Jungle fit for paddy	5 2 7	12 50
Preliminary plan 2,581.					
76976	Nilaveli	M. Santirasekera, Mudaliyar	Jungle fit for coconut	31 1 10	12 50
Preliminary plan 2,579.					
76973	Pulmoddai	Selani Kater Mira	Old paddy field	1 1 26	12 50
76974	Do.	—	do.	0 0 29	12 50
Preliminary plan 2,578.					
76972	Tiriyai	K. Konamalai	Old paddy field	5 1 28	12 50
Preliminary plan 2,580.					
76975	Tiriyai	M. Tampya	Old paddy field	0 0 31	12 50
Preliminary plan 2,582.					
76977	Tiriyai	M. Konamalai and one	Open and jungle fit for paddy	16 3 11	12 50
Preliminary plan 2,583.					
76978	Tiriyai	M. Supperamanian and others	Forest suitable for cocoanut	12 1 22	12 50
Preliminary plan 2,586.					
76982	Kandamillewa	V. Ukkurala and others	Paddy field	1 1 10	12 50
76983	Do.	do.	do.	1 1 15	12 50
76984	Do.	do.	do.	1 1 21	12 50
76985	Do.	do.	do.	0 2 31	12 50
76986	Do.	do.	do.	1 0 14	12 50
76987	Do.	do.	do.	0 2 1	12 50
76988	Do.	do.	do.	1 1 8	12 50
76989	Do.	do.	do.	0 2 28	12 50
76990	Do.	do.	do.	1 2 35	12 50
76991	Do.	do.	Jungle fit for paddy	2 1 38	10 0
76992	Do.	Vanakuralavatta Vidane	Scrub old field fit for paddy	4 1 23	10 0
76994	Do.	do.	do.	8 1 23	10 0

Further information respecting these lands may be obtained from the Surveyor-General, and respecting the conditions of sale from the Assistant Government Agent, Trincomalee.

By His Excellency the Lieut.-Governor's command,

W. T. TAYLOR,  
Acting Colonial Secretary.

No. 737, E. P.

கொலோனியல் சர்க்கிள்தார ஆபீசில்,  
கொழும்பில், 1899 ம் ஆண்டு வைகாசி மீ 4 ந் வ.

1899 ம் ஆண்டு ஆனிமாதம் 13 ந் திகதியாகிய செவ்வாய்க்கிழமை தன ஆபீசில் கீழ் மாகாணத்து திரிகோணமலை சுவற்றணமேந்து உதவ் ஏசுனறவாகளால இதனடியிற் றசாலலப்பட்டிருக்கிற முடிக்குரிய காணித்துண்டுகளை, அரசாட்சியாரால் உதரவுபண்ணப்பட்டிருக்கும் பொருத்தப்பிரகாரம் வலத்தற் கூறி விற்கப்படும்.

23 காணித்துண்டுகள், கீழ் மாகாணத்து திரிகோணமலை டிஸ்த்ரிக்ட்கினை கட்டுகூளப் பகுதியிலிருக் கின்றது.

பிளான இலக்கம் 2,572.

இல.	சூழ்ச்சி.	கேள்விகாரனின் பெயர்.	வீபரம்.	கட்டடவிலை	
				வ் சாலம்.	ஏக்கருக்கு.
				அ. ரூ. ப.	ரூ. ச.
76953	சலித்தீவு	எம். வயிரமுத்து	ஒரு பகுதி தென்னேநடடி ருக்கிறது	2 0 26	100 0
76954	ஓடி	ஓடி	தென்னேக்கேற்ற காடு	5 2 14	15 0
76970	நிலாவெளி	பிளான் இலக்கம் 2,576. கயிலாயர் சின்னத்தம்பி	ஓடி	9 3 1	15 0
76971	ஓடி	பிளான இலக்கம் 2,577. எம். டவுளியு. முருகேசயி ளினை	நெற்கேற்ற காடு	5 2 7	12 50
76976	ஓடி	பிளான இலக்கம் 2,581. எம். சந்திரசேகர முதலியார்	தென்னேக்கேற்ற காடு	31 1 10	12 50
76973	புலமோட்டை	பிளான இலக்கம் 2,579. செய்காணி காதாரீரா	பழைய வயல	1 1 26	12 50
76974	ஓடி	—	ஓடி	0 0 29	12 50
76972	திரியாப	பிளான இலக்கம் 2,578. கெ. கோணுமலை	ஓடி	5 1 28	12 50
76975	ஓடி	பிவான இலக்கம் 2,580. எம். தம்பையர்	ஓடி	0 0 31	12 50
76977	ஓடி	பிளான இலக்கம் 2,582. எம். கோணுமலையும் மறு பேரும	வெளியான நெற்கேற்ற காடு	16 3 11	12 50
76978	ஓடி	பிளான இலக்கம் 2,583. எம். சுப்பிரமணியமும் மறு பேரும	தென்னேக்கேற்ற காடு	12 1 22	12 50
76982	கந்தமிலாவை	பிளான இலக்கம் 2,586. வி. உக்கிரூளையும் மறுபேரும	வயல	1 1 10	12 50
76983	ஓடி	ஓடி	ஓடி	1 1 15	12 50
76984	ஓடி	ஓடி	ஓடி	1 1 21	12 50
76985	ஓடி	ஓடி	ஓடி	0 2 31	12 50
76986	ஓடி	ஓடி	ஓடி	1 0 14	12 50
76987	ஓடி	ஓடி	ஓடி	0 2 1	12 50
76988	ஓடி	ஓடி	ஓடி	1 1 8	12 50
76989	ஓடி	ஓடி	ஓடி	0 2 28	12 50
76990	ஓடி	ஓடி	ஓடி	1 2 35	12 50
76991	ஓடி	ஓடி	நெற்கேற்ற காடு	2 1 38	10 0
76992	ஓடி	வண்ணக்கூரூளை வட்டவி தானை	நெற்கேற்ற பறட்டைக் காடு	4 1 23	10 0
76994	ஓடி	ஓடி	ஓடி	8 1 23	10 0

இக்காணிகளைப்பற்றிய மேலதிக வீபரம் அளவைதலைவரிடத்திலும் விற்பனவின் கொந்திசுகளைப்பற்றி திரிகோணமலை அரசாட்சியாரின் உதவ் ஏசுனறரிடத்திலு மறிந்து கொள்ளலாம்.

உபதேசாதிபதி மகோத்தமர் அவர்களின்து கட்டடவையின்படி,

டபிள்யு. ற்றி. டேயிலர்,  
இராசாங்க விதிதின் வேலைப்பாப்பவர்,

**LAND SALES IN THE NORTH-WESTERN PROVINCE.**

No. 1,310, N.-W. P.

Colonial Secretary's Office,  
Colombo, May 4, 1899.

ON Monday, July 3, 1899, at 1 o'clock P.M., the Assistant Government Agent for the Chilaw District will put up to auction, at his office in Chilaw Kachcheri, the under-mentioned portions of Crown Land, on the terms authorized by Government.

Two allotments of land situated in the Pitigal korale north division of the Chilaw District of the North-Western Province.

Preliminary plan 2,246/9.

Lot.	Village.	Name of Applicant.	Name of Claimant.	Description.	Extent. A. R. P.
10808	Ambakandawela	M. B. Silva	Crown	Jungle	43 0 0
10813	Do.	do.	do.	do.	57 1 20

Upset price,—Rs. 15 per acre.

Further information respecting these lands may be obtained from the Surveyor-General, and respecting the conditions of sale from the Assistant Government Agent, Chilaw.

By His Excellency the Lieut.-Governor's command,

W. T. TAYLOR,  
Acting Colonial Secretary.

No. 1,310, N.-W. P.

විෂි 1899 ක්වූ මැයි මස 4 වෙනි දින කොළඹ

මහසෙක්කුකාරිස්ථලන්තාන්සේගේ කන්තෝරුවේදීය.

වෘක දිසාවේ හලාවත දිස්ත්‍රික්කුවේ උපඵ්ජන්තලන්තාන්සේ විසින් මෙහි පහත සඳහන්වෙන ආණ්ඩුව සන්තක ඉඩම් ආණ්ඩුවේ නියෝගවල ප්‍රකාරයට වෂි 1899 ක්වූ ජූලි මස 3 වෙනි දිනවූ සඳුදා එකට හලාවත කම්මේරියේදී වෙන්දේසිකර විකුණන්නට යෙදෙනවා ඇත.

වෘක දිසාවේ හලාවත පලාතේ උතුරු පිටිහල්කෝරලේ කොට්ඨාසයේ පිහිටාතිබෙන ක්‍රිමිකැබෙලි 2ක්, සිතියම 2,246/9.

කො.	ගම.	ඉල්ලීමකාරයා.	අන්දම.	මහත. අ. ර. ප.
10808	අඹකඳුප්පල	ඇම්. බී. සිල්වා	කැලෑව	43 0 0
10813	එම	එම	එම	57 1 20

අක්කරයක් රුපියල් 15.

මෙම ඉඩම් ගැණ වැඩිදුර කාරණා සර්වේඤ්ච්ජන්තාන්සේගෙන්ද, විකිනීමේ කොන්දේසි ගැණ කාරණා වෘක දිසාවේ හලාවත උපඵ්ජන්තලන්තාන්සේගෙන්ද දැනගන්නට පුළුවන.

උපආණ්ඩුකාර උතුමානන්වහන්සේගේ අඤ්චලය,  
ධම්මපාල, පී. ටී. ටී. ටී.,  
වැඩබලන මහසෙක්කුකාරිස් වම්ම.

No. 1,311, N.-W. P.

Colonial Secretary's Office,  
Colombo, May 5, 1899.

ON Tuesday, June 27, 1899, at 1 o'clock, P.M., the Assistant Government Agent for the Puttalam District will put up for sale or settlement, at his office in Puttalam, the under-mentioned portions of Crown Land, on the terms authorized by Government.

Twenty-four allotments of land situated in the Puttalam division of the Puttalam District of the North-Western Province.

Preliminary plan 1,289.  
Village—Mangalaweli.  
Applicant—Nil.

Lot.	Description.	Extent. A. R. P.	Upset Price per Acre. Rs.
6776	Jungle	11 1 14	25
6777	Do.	12 1 0	25
6778	Do.	11 0 8	25
6779	Do.	10 0 10	25
6780	Do.	8 3 32	25
6781	Do.	10 1 12	25
6782	Do.	9 2 28	25
6783	Do.	8 3 33	25
6784	High jungle	25 0 10	25
6785	Do.	24 3 14	25
6786	Do.	25 0 0	25
6787	Do.	23 3 25	25
6788	Do.	23 3 11	25
6789	Do.	24 2 30	25
6790	Do.	25 2 5	25
6791	Do.	24 3 16	25

Preliminary plan 1,057.  
Village—Amakuli.  
Applicant—P. L. S. Karuppen Chetty.

Lot.	Description.	Extent. A. R. P.	Upset Price per Acre. Rs.
5534	Jungle	17 2 0	15
Applicant—Nil.			
5535	Jungle	9 1 32	15
5536	Do.	22 2 20	15
5537	Do.	18 3 8	10
5540	Do.	19 0 0	10
5543	Do.	19 3 24	10

Preliminary plan 1,081.  
Village—Periyakulam.  
Applicant—Nil.

5668	Abandoned coconut land	14 0 16	10
Preliminary plan 1,369. Village—Navatkadu. Applicant—A. M. C. Cassie Chitty.			
7194	Abandoned coconut land	5 0 30	15

Further information respecting these lands may be obtained from the Surveyor-General, and respecting the conditions of sale from the Assistant Government Agent, Puttalam.

By H. E. the Lieut.-Governor's command,  
W. T. TAYLOR,  
Acting Colonial Secretary.





**LAND SALES IN THE PROVINCE OF SABARAGAMUWA.**

No. 300, P. OF S.

Colonial Secretary's Office  
Colombo, May 8, 1899.

ON Tuesday, July 11, 1899, at 1 o'clock P.M., the Government Agent for the Province of Sabaragamuwa will put up to auction, at his office in Ratnapura, the under-mentioned portions of Crown Land, on the terms authorized by Government.

Seven allotments of land situated at Diyainna in the Helaudapalata of Meda korale in Ratnapura District.

Preliminary plan 8,395.

Lot.	Name of Land.	Name of Applicant.	Description.	Extent.		
				A.	R.	P.
6138	Darandakumbura	Dayakayas of Ganelande Vihare	Field	1	2	21
6139	Pinkumbura	do.	do.	0	3	5
6140	Diyainnedepela	do.	do.	0	2	31
6141	Hettidepelakumbura	do.	do.	0	2	25
6142	Dulgagodakumbura	do.	do.	1	1	2
6143	Muttetuwa	do.	do.	1	0	27
6144	Addarakumbura	do.	do.	0	2	38

Upset price,—Rs. 30 per acre.

Further information respecting these lands may be obtained from the Surveyor-General, and regarding the conditions of sale from the Government Agent, Ratnapura.

By His Excellency the Lieut.-Governor's command,

W. T. TAYLOR,  
Acting Colonial Secretary.

No. 300, P. OF S.

වම් 1899 ක්වු මැයි මස 8 වෙනි දින කොළඹ

මහසෙනුකාරීස්ථානයේ කන්කෝරුවේදී.

බරගමු දිසාවේ ඒජන්තවරයාගේ විසින් මෙහි පහත සඳහන්වෙන ආණ්ඩුව සන්නක ඉඩම් ආණ්ඩුවේ නියෝගවල ප්‍රකාරයට වම් 1899 ක්වු ජූලි මස 11 වෙනි දිනවූ අඟහරුවාදා 1 ව රත්නපුරේ කවිචේරියේදී වෙන්දේසිකර විකුණුවට යෙදෙනවා ඇත.

රත්නපුර පලාතේ මැදකෝරලේ හෙලලව පලාතේ දියසින්නේ පිහිටා තිබෙන බිම්කැබලි 7 ක්.

සිතියම 8,395. ගම—දියසින්න.

නො.	නම.	ඉල්ලුම්කාරයා.	අන්දම.	මහත.
				අ. රු. ප.
6138	දරන්දකුඹුර	ගනේලන්දේ විහාරේ දාසකයන්	කුඹුර	1 2 21
6139	පින්නකුඹුර	එම	එම	0 3 5
6140	දියසින්නේ දෙපැල	එම	එම	0 2 31
6141	හෙව්විදෙපැල කුඹුර	එම	එම	0 2 25
6142	දුල්ගස්ගොඩ කුඹුර	එම	එම	1 1 2
6143	මුත්තෙව්ව	එම	එම	1 0 27
6144	අද්දර කුඹුර	එම	එම	0 2 38

අක්කරයක් රුපියල් 30 බැගින්.

මේ ඉඩම් ගැණ වැඩිදුර කාරණා සර්වේච්ඡන්ද්‍රස්ථානයේගෙන්ද, විකිනීමේ කොන්දේසි ගැණ රත්නපුරේ ආණ්ඩුවේ ඒජන්තවරයාගේගෙන්ද දැනගන්නට පුළුවන.

උපආණ්ඩුකාර උතුමානන්වහන්සේගේ ආඥාවලස,  
ඩබ්ලිව්. ඩී. චෙලර්,  
වැඩබලන මහසෙනුකාරීස්ථානයේ.

## MISCELLANEOUS NOTICES.

## Forest Department, North-Eastern Circle.

TENDERS are invited for all sound timber trees 6 ft. and above in girth standing in Kituluttu forest, adjoining Kandy-Trincomalee road, situated in the North-Central Province, about 30 miles from Trincomalee, or about 63 miles from Matale Railway Station. The forest has been demarcated into compartments, each about 1 square mile in extent, and the trees have been stamped and measured as per statement below:—

No. of Compartments.	Total No. of each Species stamped.	Species.	Total Cub. ft.	Average Length.	Average Girth.	Average Cub. ft.
No. 5	4	Satin green	122	13.50	6.02	30.50
	52	Palu do.	2,971	15.96	7.37	57.13
	15	Kumbuk do.	1,057	14.93	8.44	70.46
	15	Mi do.	760	17.00	6.71	50.66
	8	Hulanhik do.	243	13.12	6.08	30.37
	12	Damba do.	917	17.50	8.31	76.41
	5	Huri do.	212	13.80	6.91	42.50
	9	Waga do.	374	14.44	6.62	41.55
No. 6	7	Satin dead	329	20.85	5.73	47.00
	3	Palu green	98	14.00	6.16	32.66
	1	Mi do.	68	26.00	6.50	68.00
No. 7	61	Satin green	2,234	14.44	6.34	36.62
	3	Palu do.	93	15.33	5.72	31.00
	3	Milla do.	131	16.00	6.78	43.67
	18	Ebony do.	669	17.83	5.77	37.17
	5	Hulanhik do.	211	19.20	5.93	42.20
	4	Damba do.	186	16.50	6.75	46.50
	2	Telembu do.	101	21.00	6.17	50.50
3	Panakka do.	113	16.67	5.89	37.67	
No. 8	35	Satin green	1,345	15.09	6.26	38.43
	13	Do. dead	347	16.00	5.13	26.69
	19	Palu green	883	14.37	7.03	46.47
	7	Milla do.	379	14.57	7.38	54.14
	13	Ebony do.	469	17.54	5.82	36.08
	9	Kumbuk do.	518	15.33	7.55	57.56
	3	Mi do.	124	17.33	6.11	41.33
	10	Hulanhik do.	350	15.40	6.06	35.00
	2	Lunumidella do.	84	18.50	6.33	42.00
4	Waga do.	169	14.25	6.85	42.25	
Whole forest	100	Satin green	3,701	14.63	6.30	37.01
	20	Do. dead	676	17.70	5.34	33.80
	77	Palu green	4,045	15.47	7.17	52.53
	10	Milla do.	510	15.00	7.20	51.00
	31	Ebony do.	1,138	17.06	5.78	36.71
	24	Kumbuk do.	1,575	15.08	8.10	65.62
	19	Mi do.	952	17.53	6.61	50.11
	23	Hulanhik do.	804	15.43	6.04	34.96
	16	Damba do.	1,103	17.25	7.92	68.94
	2	Lunumidella do.	84	18.50	6.33	42.00
	5	Huri do.	212	13.80	6.91	42.50
	13	Waga do.	543	14.38	6.69	41.77
	2	Telembu do.	101	21.00	6.17	50.50
	3	Panakka do.	113	16.67	5.89	37.67

Care has been taken to stamp only sound trees, but their soundness is not guaranteed. In calculating cubic contents of above trees, 8 in. in girth were deducted for bark, &c. Tenders are invited for the purchase of the trees stamped as they stand in the forest. Offers will be received for the purchase of—

- All the trees in the whole block.
- All the trees of any particular species in the whole block.
- All the trees in any one or more of the compartments.
- All the trees of any particular species in any one or more of the compartments.

Tenders will not be received for a limited number of trees to be selected out of the block or any compartment.

Offers may be made of lump sum or rates per tree or per cubic foot. It should be stated in tender how payment of the purchase money will be made, and within what time the trees purchased will be felled and removed from the forest.

In the event of a rate per cubic foot being accepted, 10 per cent. will be allowed for bark, &c., off cubic contents calculated from actual measurements of felled logs.

No tender will be accepted unless a deposit is made at time of tendering of 50 cents for every tree proposed to be purchased.

The cost of felling, carting, and shipping timber from Kituluttu forest to Colombo or India may be estimated at from 60 cents to 80 cents per cubic foot.

Lists of measurements of trees may be obtained at 25 cents per 100 trees on application to the Assistant Conservator of Forests, North-Eastern Circle, Trincomalee, who will furnish any further information which may be required.

Tenders will be received by the Conservator of Forests, Colombo, up to noon on June 10, 1899, who does not bind himself to accept the highest or any tender.

NOTE.—Five green palu logs containing 386.67 cubic ft. in compartment No. 5 have since been applied for by Provincial Engineer, Anuradhapura, and these will be excluded from sale.

Colombo, May 8, 1899.

A. F. BROWN,  
Conservator of Forests.

வடகிழக்குப்பகுதிக் காட்டுக்கந்தோர் அறிவித்தல்.

வடமத்திய மாகாணத்திலுள்ள திரிகோணமலையிலிருந்து கண்டிக்குப்போகும் ரோட்டுக் கருகாண்மையா யிருக்கும் கித்தலுத்துக்காட்டில் நிற்கும் ஆறடிக்கு மசற்கு மேற்பட்ட சுத்தமான மரங்களை வேண்டுவதற் கான ஒப்பந்தக்கடுதாசிகளை யேற்றுக்கொள்ளப்படும். இந்தக்காடு திரிகோணமலையிலிருந்து ஏறக்குறைய 30 மயில் தூரமும் பன்னாசுமத்து புகைரத இண்டேசனிலிருந்து ஏறக்குறைய 63 மயில் தூரமுள்ளது. அக்காடு பகுதிசனாகப் பிரிக்கப்பட்டிருக்கின்றது, ஒவ்வொரு பகுதியும் ஏறக்குறைய ஒரு சதுரமயிலிருக்கும் மரங்களை இதன்கீழ் காணப்படும் விபரங்களின்படி யளந்து முத்திரை வைக்கப்பட்டிருக்கின்றது :—

பிரிவு நொம்பர்.	முத்திரை வைக்கப்பட்ட மரங்களின் தொகை.	மரங்களின் சாதி.	மொத்தக் கன அடி.	மரத்தின் சராசரி நீளம்.	மரத்தின் சராசரி பருமை.	மரத்தின் சராசரி கன அடி.
5	4	முதிரை (பச்சை)	122	13.50	6.02	30.50
	52	பாலை	2,971	15.96	7.37	57.13
	15	மருது	1,057	14.93	8.44	70.46
	15	இலுப்பை	760	17.00	6.71	50.66
	8	கல்லொதி	243	13.12	6.08	30.37
	12	நாவல்	917	17.50	8.31	76.41
	5	வேலம்	212	13.80	6.91	42.50
6	9	வாகை	374	14.44	6.62	41.55
	7	முதிரை (படு)	329	20.85	5.73	47.00
	3	பாலை (பச்சை)	98	14.00	6.16	32.66
7	1	இலுப்பை	68	26.00	6.50	63.00
	61	முதிரை (பச்சை)	2,234	14.44	6.34	36.62
	3	பாலை	93	15.33	5.72	31.00
	3	விணிலை	131	16.00	6.78	43.67
	18	கருங்காவல்	669	17.83	5.77	37.17
	5	கல்லொதி	211	19.20	5.93	42.20
	4	நாவல்	186	16.50	6.75	46.50
8	2	பீனாமி	101	21.00	6.17	50.50
	3	பயறி	113	16.67	5.89	37.67
	35	முதிரை (பச்சை)	1,345	15.09	6.26	38.43
	13	முதிரை (படு)	347	16.00	5.13	26.69
	19	பாலை (பச்சை)	883	14.37	7.03	46.47
	7	விணிலை	379	14.57	7.38	54.14
	13	கருங்காவல்	469	17.54	5.82	36.08
	9	மருது	518	15.33	7.55	57.56
	3	இலுப்பை	124	17.33	6.11	41.33
	10	கல்லொதி	350	15.40	6.06	35.00
முனக் காடு	2	மலைவேம்பு	84	18.50	6.33	42.00
	4	வாகை	169	14.25	6.85	42.25
	100	முதிரை (பச்சை)	3,701	14.63	6.30	37.01
	20	முதிரை (படு)	676	17.70	5.34	33.80
	77	பாலை (பச்சை)	4,045	15.47	7.17	52.53
	10	விணிலை	510	15.00	7.20	51.00
	31	கருங்காளி	1,138	17.06	5.78	36.71
	24	மருது	1,575	15.08	8.10	65.62
	19	இலுப்பை	952	17.53	6.61	50.11
	23	கல்லொதி	804	15.43	6.04	34.96

பிரிவு நொம்பர்.	முத்திரை வைக்கப்பட்ட மரங்களின் தொகை.	மரங்களின் சாதி.	மொத்தக் கன அடி.	மரத்தின் சராசரி நீளம்.	மரத்தின் சராசரி பருமை.	மரத்தின் சராசரி கன அடி.
முளுக் காடு	16	நாவல் (பச்சை)	1,103	17.25	7.92	68.94
	2	மலைவேம்பு	84	18.50	6.33	42.00
	5	வேலம்	212	13.80	6.91	42.50
	13	வாகை	543	14.38	6.69	41.77
	2	பீனாமி	101	21.00	6.17	50.50
	3	பயறி	113	16.67	5.89	37.67

கவனமாகச் சந்தமான மரங்களை மாத்திரமே முத்திரைவைக்கப்பட்டிருக்கின்றது. ஆனால் மரங்களின் சுத்தத்தைப்பற்றி வகைபண்ணப்படமாட்டாது.

மேற்சொல்லிய மரங்களின் கனஅளவிலிருந்து பட்டை முதலியனவுக்காக சுற்றளவில் எட்டு இஞ்சு கழிக் கப்பட்டிருக்கின்றது.

முத்திரை வைக்கப்பட்ட மரங்களைக் காட்டிலே நிலையில் வாங்குவதற்கான ஒப்பந்தக் கடுதாசிகளேற்றுக் கொள்ளப்படும்.

இதன்பின் காணப்படும் மரங்களை வாங்குவதற்கான ஒப்பந்தக்கடுதாசிகள் கொடுக்கலாம்—

- (a) முளுக்காட்டிலுமுள்ள எல்லாமரங்களையும்.
- (b) முளுக்காட்டிலுமுள்ள ஏதாவதொரு சாதிரிமரத்தை.
- (c) ஒரு பிரிவு அல்லது அதற்கு மேற்பட பிரிவுகளிலுள்ள எல்லா மரங்களையும்.
- (d) ஒரு பிரிவு அல்லது அதற்கு மேற்பட்ட பிரிவுள்ள ஏதாவதொரு சாதிரிமரத்தை.

முளுக்காட்டிலு மல்லது பிரிவுகளிலிருக்கும் மரங்களில் ஏதாவது குறிக்கப்பட்ட தொகை மரங்களை முளுமரங்களிலிருந்து தெரிந்துகொள்ளக் கேட்டுக்கேள்வி யேற்றுக்கொள்ளப்பட மாட்டாது.

மொத்தமான பொரு தொகை யல்லது மரமொன்றுக்கு வீதமின்னதென்று அல்லது அடியொன்றுக்கு வீதமின்னதென்று கேட்கலாம். கொள்வனவுப்பணம் எவ்வீதம் கட்டுப்படுமென்றும் வாங்கிய மரங்களைக் காட்டி லிருந்து எவ்வளவு காலத்துக்குள் வெட்டி யப்புறப்படுத்தப்படுமென்றும் ஒப்பந்தக்கடுதாசியில் காட்டவேண்டும்.

கனஅடி யொன்றுக்கு வீதமின்னதென்பதாக ஏற்றுக்கொள்ளப்பட்டால் வெட்டப்பட்ட மரங்களின் சரி யான அளவிலிருந்து கணக்கிடப்பட்ட கனஅடித் தொகையிலிருந்து பட்டை முதலியனவுக்காக நூற்றுக்குப் பத் துவீதம் கழிக்கப்படும்.

கேள்விப்பத்திரம் கொடுக்கும் நேரத்தில் கேட்கப்படும் மரமொன்றுக்கு ஐம்பது சதவீதம் பணங்கட்டிக் கேட்காவிட்டால் கேள்விப்பத்திர மேற்றுக்கொள்ளப்படமாட்டாது.

கித்துலாத்துக்காட்டிலிருந்து மரங்களை வெட்டி வண்டிலா லப்புறப்படுத்தி கொழும்புக்கு அல்லது இந்தி யாவுக்கு ஏற்றுமதிப்பணக்க கன அடி ஒன்றுக்கு 60 சதம் துவறகம் 80 சதம் வரையில் சிலவு பிடிக்கும்.

மரங்களின் அளவு சணக்கு டாப்பு நூறுமரத்தின் சணக்குவுக்கு இருபத்தைந்து சதவீதமாக திரிசோணமலை காட்டுத்துரையவர்களிடம் வாங்கலாம். மேலதனமான விளம்பரங்களை யு மவரிடம் பெற்றுக்கொள்ளலாம்.

வருகிற ஆனிமாதம் 10 ந் திகதியாகிய சனிக்கிழமை பகல் மதியம்மட்டும் கொழும்பில் கொன்சர்வேற்றர் துரையவர்கள் ஒப்பந்தக் கடுதாசிகளை யேற்றுக்கொள்ளுவார். ஆக உயர்ந்த கேள்வியை அல்லது ஏதாமொரு கேள்வியை பேற்றுகொள்வதற்கு அவர் கட்டமைப்பட்டவாள்வர்.

கவனிப்பு.—5 ந் நொம்பர் பிரிவுக் கண்டத்தில் 386.67 கனஅடி கொண்ட ஐந்து பச்சை பாலை மரங்களை அனுராசபுரத்துப் பெரிய இஞ்சனீர் கேட்டிருப்பதால் இவைகள் விற்பனவில் சேர்க்கப்படமாட்டாது.

ஏ. டபிள்யூ. பிறவுன்,  
காட்டு உத்தியோகஸ்தர்.

கொழும்பு, 1899 ம் (வரு) வைகாசிமீ 8 ந் உ.

NOTICE is hereby given that the Government Agent of the Western Province will receive tenders at the Colombo Kacheheri up to 12 noon on Wednesday, June 14, 1899, for the lease of the right of felling timber for twelve months, standing on the following Crown lands, viz.:—

Land called Ganekanda,  $\frac{3}{4}$  of a mile to the east of the 10th milepost on the Weke-Hanwella road, in extent 140 acres more or less, in Siyane korale.

Land called Tikpolatenna at Yatoka, being all the lands described in preliminary plan 4,889, in extent 70 acres, close to the Ruwanwella-Attanagalla road, in the Siyane korale.

Land called Gurukadamukalana, being lot No. 152 in preliminary plan 10,509, in extent 134 acres; and land called Ussawerakandarukalana, being lot No. 82 in the same preliminary plan 10,509, in extent 155 acres 1 rood 36 perches, situated in the village of Latpandura in the Pasdun korale east.

Land called Digalpotahena and Kimbulamarapu Kobi-liya, being lot No. 108 in preliminary plan 10,433, in

extent 150 acres, situated in the village of Pahala Welgama in the Pasdun korale east.

Land called Mailagahamukalana, being lot No. 25 in preliminary plan 10,419, in extent 275 acres 2 roods 20 perches, situated in the village of Morapitiya in the Pasdun korale east.

Land called Tunnanakanda at Tunnana, being lot No. 7,704 in preliminary plan 10,279, in Hewagam korale, extent 91 acres 1 rood 33 perches.

Land in preliminary plan 8,056, extent 120 acres, at Pelpita in Gangaboda pattu, Siyane korale.

For further particulars and conditions application should be made to the Assistant Conservator of Forests, Western Province.

The Government Agent is also prepared to consider applications for blocks of forest land not mentioned above on similar terms of lease.

All applications should be made in writing.

F. R. ELLIS,  
Government Agent.  
The Kacheheri,  
Colombo, May 5, 1899.

**මෙහි පහත සඳහන්වන ආණ්ඩුවේ මුකලන්වල**  
 තිබෙන දුටුදුකු දෙලොස් මාසයක් ඇතුළතද  
 කපාගැනීමේ අයිතියාසිතමේ බද්ද සඳහා වැන්ඩර්ස්  
 ගෙවත් ඉල්ලීමට වූ වෂ්ටි 1899 ක්වූ ජුනි මස 14 වෙනි  
 බද්ද දවල් දෙලොහ කනිසම දක්වා බස්නාහිර පලාතේ  
 ඒජන්තලත්තානසේ විසින් කොළඹ කවිචේරියේදී  
 බාරගනු ලැබේ.

එනම්, සිසනැකෝරලේ වැනේසිට ගන්වැල්ලට සහ  
 පාරේ ගැනැත්ම 10 ට කඩුවට ගැනැත්ම තුන්කාලක්  
 ගැගෙනහිරින් තිබෙන අක්කර 140ක් පමණ ප්‍රමාණය  
 ඇති ගවේකන්ද කිසිකම ඉඩමද, සිසනැකෝරලේ රුවන්  
 වැල්ලේ සිට අත්තනලේලට සහ පාරට හුදුරුව අක්කර  
 70ක් ප්‍රමාණ නොමිමර 4,889 දරන සිතියමේ ජෙන  
 ගවේක තිබෙන තිස්පොලගැන්න කිසිකම ඉඩමද, පස්  
 දුම්කෝරලේ නැගෙනහිර පලාතේ ලන්දන්දර සහ ගමේ  
 තිබෙන නොමිමර 10,509 දරන සිතියමේ ජෙන නොමි  
 මර 152 දරන අක්කර 134 ප්‍රමාණ ගුරුකඩමුකලාන  
 කිසිකම ඉඩම සහ එම ගම තිබෙන අක්කර 155, රු. 1,  
 පර්. 36 ප්‍රමාණ නොමිමර 10,509 දරන එම සිතියමේ  
 ජෙන නොමිමර 82 දරන උස්සවරකන්ද මුකලානද,  
 පස්දුම්කෝරලේ නැගෙනහිර පහල වෙල්ගම තිබෙන  
 අක්කර 150 ප්‍රමාණ නොමිමර 10,433 දරන සිතියමේ  
 පෙනෙන නොමිමර 108 දරන දිගල්දොනගේන සහ  
 කිඹුලාමරපු කොබිලිය කිසිකම ඉඩමද, පස්දුම්කෝරලේ  
 නැගෙනහිර පලාතේ මොරපිටියේ තිබෙන අක්කර  
 275, රු. 2, පර්. 20ක ප්‍රමාණ නොමිමර 10,419 දරන  
 සිතියමේ ජෙන නොමිමර 25 දරන මල්ලගහමුකලාන  
 කිසිකම ඉඩමද, හේවාගම්කෝරලේ තුන්තානේ තිබෙන  
 අක්කර 91, රු. 1, පර්. 33ක් ප්‍රමාණ නොමිමර 10,279  
 දරන සිතියමේ ජෙන නොමිමර 7,704 දරන තුන්තානේ  
 කන්ද කිසිකම ඉඩම සහ සිසනැකෝරලේ ගහබඩපත්  
 තුළම වැල්ලට තිබෙන අක්කර 120ක් ප්‍රමාණ නොමි  
 මර 8,056 දරන සිතියමේ ජෙන ඉඩමක්ය.

වැසිදර කාරනා සහ කොන්දේසි ගැන බස්නාහිර  
 පලාතේ මුකලන් ආරක්ෂාකාරකයෙහි විභාගකර  
 දුනගන්ව පුළුවන.

ඉහත සඳහන් කොකරනලද ඉඩමකවිටි ගැනත්  
 මෙම බද්දමේ පොරොන්දුවල ආකාරයට ඉල්ලීමට වූ  
 බාරගැනීමට ආණ්ඩුවේ ඒජන්තලත්තානසේ ලැයිස්තුව  
 සිටිනවාය.

සියළුම ඉල්ලීම්පත් ලියවිල්ලකින් ඔප්පුකරන්නට  
 ඕනෑම.

ඇප. ආර්. ඇලිස්,  
 ඒජන්තලත්තාන.

වෂ්ටි 1899 ක්වූ මැයි මස 5 වෙනි දින  
 කොළඹ කවිචේරියේදීය.

IT is hereby declared that part of the Udapane korale  
 of Kotmale division of the Nuwara Eliya District,  
 in the Central Province—bounded on the north by St. Clair  
 estate, on the east by Mahaweli-ganga, on the south by  
 Middleton estate, and on the west by Troup estate—is an  
 infected area in terms of the 3rd clause of the Ordinance  
 No. 9 of 1891.

This notification is to take effect from this day.  
 W. E. DAVIDSON,  
 Assistant Government Agent.  
 Nuwara Eliya Kacheheri,  
 May 3, 1899.

NOTICE is hereby given that the Government Agent  
 for the Southern Province will put up for sale by  
 public auction on Monday, May 22, 1899, at 12 noon, at  
 the Galle Kacheheri, the lease of the right to quarry for  
 plumbago for a period of three months in the bed of  
 Keppu-ela at Bope in the Four Gravets of Galle, a  
 distance of 300 links on each side.

The boundaries on either side of the bank are as  
 follows :—

- (1) East by Kadurupinnaowitakumbura.
- (2) West by Kaiwellawatta.

Any further information can be obtained on applica-  
 tion to the Government Agent, Galle.

The Kacheheri, R. N. THAINE,  
 Galle, May 8, 1899. for Government Agent.

**ගාල්ලේ කඩවත්සහරේ බෝපේ තිබෙන කැප්පු**  
 ඇලේ එකපැත්තෙන් දැවැල් පුරාක් තුන්සිස  
 යක් දුරට මාස තුනකට මිනිරන් කැරීමට බද්ද වෂ්ටි 1899  
 ක්වූ මැයි මස විසිදෙවෙනි සඳුදා දවල් දෙලොහට ගාල්ලේ  
 කවිචේරියේදී ප්‍රසිද්ධ වෙන්දේසියේ දකුණුපලාතේ  
 මහඒජන්තලත්තානසේ විසින් විකුනනබව මෙයින්  
 දන්වමි.

ඉඩුරේ දෙපැත්තේ මායිම් මෙසේය:

- නැගෙනහිරට—කදුරුපින්න ඔව්ට කුඹුර.
- බස්නාහිරට—කයිවේල්ල වත්ය.

මේ ගැන වැඩිදුර කාරනා ගාල්ලේ මහඒජන්තලත්  
 තානසේගෙන් ඉල්ලීමකල විට දනගත ගැනිමි.

ආර්. ඇන්. ගේන්,  
 දකුණුපලාතේ මහඒජන්ත වෙනුවට.

වෂ්ටි 1899 ක්වූ මැයි මස 8 වෙනි  
 දින ගාල්ලේ කවිචේරියේදීය.

NOTICE is hereby given that the Government  
 Agent for the Province of Sabaragamuwa will  
 receive sealed tenders for the purchase of the lease for  
 five years of the right to dig for plumbago in the Crown  
 land called Ellehena alias Kitulatura, lot 1,915 in the  
 preliminary plan 629, containing in extent 4 acres and  
 33 perches, situated at Kukulegama in the Meda pattuwa  
 of Kukulu korale, in the District of Ratnapura.

The tenders, which must be in sealed envelopes super-  
 scribed "Tenders for Ellehena alias Kitulatura," will be  
 received at the Ratnapura Kacheheri until 12 noon on  
 Monday, June 12, 1899, when they will be opened, and  
 all persons making tenders will be required to be present  
 or to satisfy the Government Agent by some duly  
 accredited agent that the tender made is bona fide. If  
 the tenders are not satisfactory the lease will be sold  
 by public auction on the same day at 2.30 P.M.

The person whose tender or bid is accepted by the  
 Government Agent will be required to deposit one-half  
 of the purchase amount at once and the balance within  
 a fortnight.

GEORGE M. FOWLER,  
 Government Agent.

Government Agent's Office,  
 Ratnapura, May 9, 1899.

රත්නපුරේ දිස්ත්‍රික්කේ කුකුල්කෝරලේ මැදපත්තු  
 වේ කුකුල්ගම තිබෙන නොමිමර 629යේ ජලාන  
 කරදැසියේ පෙනෙන, 1,915 ඉලක්කමද රනඇල්ලේ  
 හේන නොහොත් කිකුල්අතුර කිසිකම අක්කර හතර  
 කුත්, පර්චස් තිස්තුනක් මහත ඉඩත් කවිචේරියේ පස්අඩු  
 රුද්දක්කල මිනිරන් ගාරගැනීමේ බලා බද්දගැනීමට  
 එවකල්ද මුද්දරලත් ඉල්ලීමට පහරගනු පලාතේ  
 ආණ්ඩුවේ ඒජන්තලත්තානසේ විසින් බාරගනු  
 ලැබිමි.

මුද්දරලත් ඉල්ලීමට වූ මුද්දර ගෙවත් ඇන්විලොස්  
 එකල "Tender for Ellehena alias Kitulatura"  
 (ඇල්ලේහේන නොහොත් කිකුල්අතුර සඳහා ඉල්ලීම  
 පත්‍රය) යන වාසගම ඇතුළු වෂ්ටි 1899 ක්වූ ජුනි මස  
 12 වෙනි සඳුදා දවල් දෙලොහ වනතුරු රත්නපුරේ  
 කවිචේරියට බාරගනු ලැබිමි. එවිට ඒවායේ මුද්දර  
 කඩා බලනවා ඇත. තවද ඉල්ලීමට දිවිහින සිසම්  
 දෙනාම ඉදිරිපිටට පැමිණි (එසේ නැතහොත් කමත්  
 විසින් වෙන අයෙකුට නිසි බලයක්දී මනු එවා හෝ)  
 ඒ දෙනලද ඉල්ලීමට පැමිණි ඇත්තේ ඒවා බවට  
 ඒජන්තලත්තානසේට ඒත්තුගන්වන්නට ඕනෑම.

ඉල්ලුම්පත් ඒත්තුගන්නාලෙස නොකිවුයොත් එම දින පස්වරු දෙකකුත් මිනිස්තු හිතට මතුකි බද්ද ප්‍රසිද්ධ වෙන්දේසියේ විකුනනට යෙදෙනවා ඇත.

ඒජන්තලන්කාන්සේ විසින් නෝරාගන්නාලද ඉල්ලුම්පත් අයිතිකාරයා හෝ වෙන්දේසියේදී ඉල්ලීම ඒත්තුගන්නාලද ඉල්ලුම්කාරයා විසින් ඒ ගනනින් දෙකෙන් කොටසක් සම්පූර්ණයෙන් එවලේම ගෙවනට මිනැවන්කැර ඉතිරි දෙකෙන් කොටස සුමාන දෙකක් ඇතුලතදී සම්පූර්ණයෙන් ගෙවනට මිනැය.

ජෝර්ජ් ඇම්. ෆවුලර්,  
ආණ්ඩුවේ ඒජන්තලන්කාන්සේ.

වර්ෂ 1899 ක්වූ මැයි මස 9 වෙනි දින  
රත්නපුරේ ආණ්ඩුවේ ඒජන්තලන්  
කාන්සේගේ කන්දෝරුවේදීය.

OFFERS will be received up to noon on Wednesday, May 17, 1899, by the Principal Civil Medical Officer and the Inspector-General of Hospitals for the lease of the cocoanut plantations and other produce in the grounds attached to the General Hospital and Civil Medical Stores in Colombo for a period of two years from the date of acceptance of the offer.

2. Highest offer will probably be accepted, provided the rent is paid in advance quarterly in eight instalments. The lessee shall not during the above term sub-rent the plantation or any portion of it, and shall not construct any buildings or open paths upon the same grounds.

3. The lessee shall maintain and keep up the said plantation, shall thoroughly weed and clean the premises, and shall keep the roads free from grass, and the Physician in charge of the General Hospital and the Medical Superintendent of the Civil Medical Stores are empowered to stop the plucking of nuts and other fruits until these works are carried out to their entire satisfaction.

4. The lessee shall not allow any cattle or other beasts to trespass and graze about the premises, nor shall he send servants or agents to the premises except at times approved of by the afore-mentioned officers.

5. In case of default of the above stipulations the Principal Civil Medical Officer and Inspector-General of Hospitals shall have the power to take over the lease and re-let it at the risk of the lessee, who shall forfeit to the Government the payment that he shall have made in advance.

6. The lessee shall be allowed to make a deduction from amount for every cocoanut tree felled and removed from the grounds, whenever the removal of such tree is considered necessary for the convenience of the hospital establishment, at Rs. 5 per annum.

7. The notice will form the contract when an offer has been accepted.

8. The Principal Civil Medical Officer and Inspector-General of Hospitals is not bound to accept the highest or any tender.

HARVEY HULLIARD,  
for Principal Civil Medical Officer and  
Inspector-General of Hospitals.

Principal Civil Medical Office,  
Colombo, May 9, 1899.

OFFERS will be received up to noon on Wednesday, May 17, 1899, by the Principal Civil Medical Officer and Inspector-General of Hospitals for the lease of the cocoanut plantation and other produce in the grounds attached to the Lady Havelock Hospital, Borella, for a period of two years from the date of acceptance of the offer.

2. Highest offer will probably be accepted, provided the rent is paid in advance quarterly in eight instalments. The lessee shall not during the above term sub-rent the plantation or any portion of it, and shall not construct any buildings or open paths upon the same grounds.

3. The lessee shall maintain and keep up the said plantation, shall thoroughly weed and clean the premises, and shall keep the roads free from grass, and the Medical Officer in charge of the Institution is empowered to stop the plucking of nuts and other fruits until these works are carried out to his entire satisfaction.

4. The lessee shall not allow any cattle or other beasts to trespass and graze about the premises, nor shall he send servants or agents to the premises except at times approved of by the said officer.

5. In case of default of the above stipulations the Principal Civil Medical Officer and Inspector-General of Hospitals shall have the power to take over the lease and re-let it at the risk of the lessee, who shall forfeit to the Government the payment that he shall have made in advance.

6. The lessee shall be allowed to make a deduction from amount for every cocoanut tree felled and removed from the grounds, whenever the removal of such tree is considered necessary for the convenience of the hospital establishment, at Rs. 5 per annum.

7. The notice will form the contract when an offer has been accepted.

8. The Principal Civil Medical Officer and Inspector-General of Hospitals is not bound to accept the highest or any tender.

HARVEY HULLIARD,  
for Principal Civil Medical Officer and  
Inspector-General of Hospitals.

Principal Civil Medical Office,  
Colombo, May 9, 1899.

### NOTICES UNDER THE WASTE LANDS ORDINANCE.

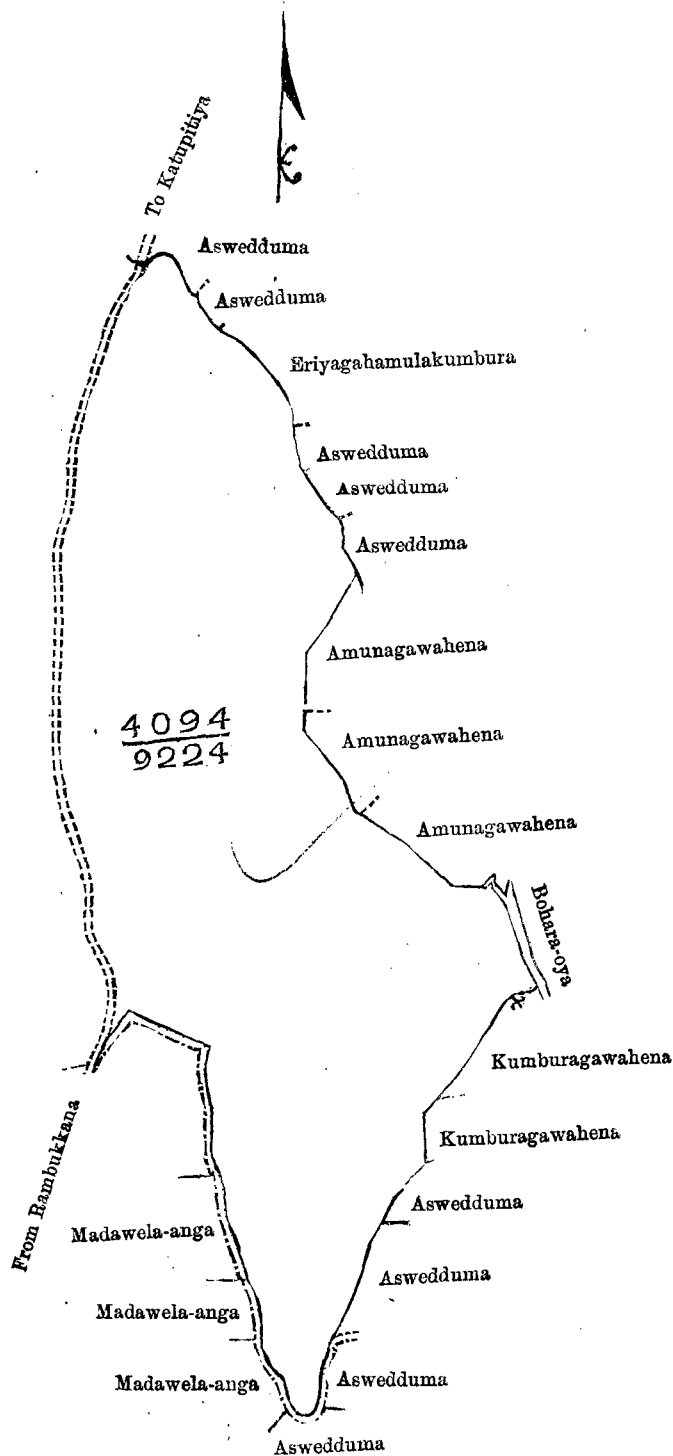
Order under Section 2 of Ordinance No. 1 of 1897, declaring the Land to be Crown Property.

In the matter of land commonly called and known as Welangollemukalana, situate in the village of Weligomuwa in the Kinigoda korale, in the Province of Sabaragamuwa, and of the Ordinance No. 1 of 1897.

THE notice required by section 1 of the Ordinance No. 1 of 1897 having been duly published in manner prescribed by that section in respect of the above-named land, and no claim having been made to the said land or to any interest therein within the period of three months from the date of the said notice :

I, Bertram Hill, Assistant Government Agent of the Kegalla District of the Province of Sabaragamuwa, under and by virtue of the powers vested in me in that behalf by section 2 of the said Ordinance, do hereby on this Eleventh day of January, 1899, order and declare that the said land commonly called and known as Welangollemukalana,

situate in the village of Weligomuwa in the Kinigoda korale, in the Province of Sabaragamuwa, and shown as lot 9,224, in preliminary plan 4,094 of lands situate in the said village, a certified copy whereof is her unto annexed, and



Lot No. 9,224, in extent 46A. 1r., called Walangolla Mukalana, situated in Weligomuwa in the Meddemediliya pattu of the Kinigoda korale.

Surveyor-General's Office,  
Colombo, February 6, 1899.

P. D. WARREN,  
for Surveyor-General.

containing in extent about 46 acres and 1 rood, and bounded as follows: on the north and north-east by Aswedduma claimed by Egodage Punchirala, Aswedduma claimed by Egodage Appu, Iriyagahamullakumbura claimed by Punchirala, Aswedduma claimed by Kirihami, Aswedduma claimed by Ukkubami, and Aswedduma claimed



by Sonuttara Unnanse; on the east by Amunagawahena claimed by Ukkurala, Amunagawahena claimed by Panchirala, Amunagawahena claimed by Ukkurala, Bohara-oya, Kumburagawehena claimed by Panchirala, Kumburagawehena claimed by Kirimenika and another, and Aswedduma claimed by Menikrala; on the south-east, south, and south-west Aswedduma claimed by Kirimenika, Aswedduma claimed by Panchirala, Aswedduma claimed by Panchirala, Madawela-anga claimed by Appuhami, Madawela-anga claimed by Menikrala, and Madawela-anga claimed by Kirimenika; on the west by the road leading from Rambukkana to Katupitiya—is the property of the Crown.

Kegalla Kachcheri,  
The 11th day of January, 1899.


BERTRAM HILL,  
Assistant Government Agent.

[Order under Section 2 of Ordinance No. 1 of 1897, declaring the Land to be Crown Property.]

In the matter of land commonly called and known as Henagahapitiya Mukalana, situate in the villages of Arachchikattuwa and Bandarahena in the Anaivilundan pattu in Pitigal korale north, in the Chilaw District, North-Western Province, and of the Ordinance No. 1 of 1897.

THE notice required by section 1 of the Ordinance No. 1 of 1897 having been duly published in manner prescribed by that section, and no claim having been made to the said land or to any interest therein within the period of three months from the date of the said notice :

I, Charles Russell Cumberland, Assistant Government Agent of the District of Chilaw of the North-Western Province, under and by virtue of the powers vested in me in that behalf by section 2 of the said Ordinance, do hereby on this Ninth day of March, 1899, order and declare that the said land, commonly called and known as Henagahapitiya Mukalana, situate in the villages of Arachchikattuwa and Bandarahena in the Anaivilundan pattu in Pitigal korale north, in the Chilaw District, North-Western Province, and shown as lot 5,141 in preliminary plan dated July 12, 1884, of land situate in the said village, a certified copy whereof is hereunto annexed, and containing in extent 173 acres



Scale of 16 chains to an inch.

Lot 5,141 in preliminary plan 962, containing in extent 173A. IR. OP.

Surveyor-General's Office,  
Colombo, August 29, 1898.

ALFRED E. WACKRILL,  
for Acting Surveyor-General.

and 1 rood, and bounded as follows : north, east, and west by forest claimed by Crown called Henagahapitiya Mukalana, and south by forest claimed by Crown called Henagahapitiya Mukalana surveyed and shown as lot 4 on plan 24—is the property of the Crown.

Chilaw Kacheheri,  
March 9, 1899.

C. R. CUMBERLAND,  
Assistant Government Agent.

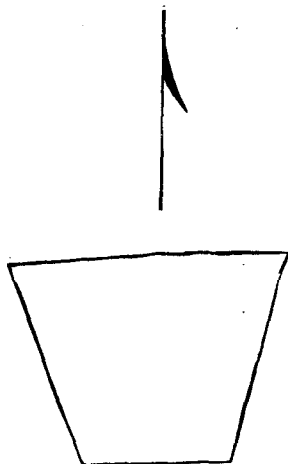
[Order under Section 2 of Ordinance No. 1 of 1897, declaring the Land to be Crown Property.]

In the matter of land commonly called and known as Wilpattuwa Mukalana, situate in the village of Bandarahena in the Anaivilundan pattu in Pitigal korale north, in the Chilaw District, North-Western Province, and of the Ordinance No. 1 of 1897.

THE notice required by section 1 of the Ordinance No. 1 of 1897 having been duly published in manner prescribed by that section, and no claim having been made to the said land or to any interest therein within the period of three months from the date of the said notice :

I, Charles Russell Cumberland, Assistant Government Agent of the District of Chilaw of the North-Western Province, under and by virtue of the powers vested in me in that behalf by section 2 of the said Ordinance, do hereby

on this Ninth day of March, 1899, order and declare that the said land, commonly called and known as Wilpattuwa Mukalana, situate in the village of Bandarahena in Anaivilundan pattu in Pitigal korale north in the Chilaw District, North-Western Province, and shown as lot 8,316 in preliminary plan dated June 18, 1891, of land situate in the said village, a certified copy whereof is hereunto annexed, and containing in extent 1 acre 3 roods 37 perches, and bounded



Scale of 4 chains to an inch.

Lot 8,316 in preliminary plan 1,619, containing in extent 1A. 3R. 37P.

Surveyor-General's Office,  
Colombo, August 29, 1898.

ALFRED E. WACKRILL,  
for Acting Surveyor-General.

as follows: north by road reservation and road to Adippola, west by lot 6,661 called Mahawela Mukalana on preliminary plan 1,259 and owned by Mr. Jacob de Mel on title plan 155,993, south by lot 8,318 called Wilpattuwa Mukalana on preliminary plan 1,619 and owned by Mr. Jacob de Mel on title plan 159,682, east by road reservation to Bandarahena—is the property of the Crown.

Chilaw Kachechi,  
March 9, 1899.

C. R. CUMBERLAND,  
Assistant Government Agent.

## ABSTRACTS OF SEASON REPORTS.

### ABSTRACTS OF SEASON REPORTS FOR THE MONTH OF APRIL, 1899.

#### WESTERN PROVINCE.

##### COLOMBO AND NEGOMBO DISTRICTS.

Paddy : the usual preparations for yala has in some villages been delayed owing to the dry weather.  
Dry grain : no cultivation worth reporting.  
Other products : the supply of vegetables and fruit was good, and prices were reasonable.  
Prices of staple products : rice, from Rs. 3 to Rs. 4.75 a bushel ; cocoanuts, from Rs. 25 to Rs. 36 a thousand.  
Rainfall : there were some heavy showers of rain during the month.  
Remarks on harvest prospects generally : a good yala harvest may be generally expected.  
Observations on the health of the inhabitants : with the exception of a few cases of measles, dysentery, chicken-pox, and several cases of fever in some parts of the district, the health of the inhabitants was generally good.

##### KALUTARA DISTRICT.

Paddy : the sowing for the yala harvest is still going on. The delay is due to the recent drought.  
Dry grain : nil.  
Other products : fruits and vegetables are scarce.  
Prices of staple products : rice, Rs. 4 to Rs. 6 a bushel ; cocoanuts, Rs. 30 to Rs. 35 a thousand in the totamunes and Rayigam korale, and Rs. 35 to Rs. 50 in Pasdun korale.  
Rainfall : light.  
Remarks on harvest prospects generally : fair.  
Health of people : good.  
Health of cattle : good.

## CENTRAL PROVINCE.

## KANDY DISTRICT.

Paddy, maha : the harvest in all the divisions is over ; in Uda Dumbara it is yet in progress. Crop or prospect of crop : good.

Yala : the fields in all the divisions are being ploughed and sown. \*

Dry grain, maha : the harvest of hill paddy in Harispattu is over. Crop or prospect of crop : good.

Yala : in Yatinuwara, Tumpane, Harispattu, Pata Dumbara, Uda Dumbara, and Pata Hewaheta kurakkan is being sown. In Udunuwara and Tumpane chenas are being cleared.

Rainfall : sufficient.

Prices : paddy, Re. 1.50 per bushel ; rice, Rs. 4.50 per bushel ; kurakkan, Re. 1.25 per bushel ; cocoanuts, Rs. 4 per 100.

Health of people : good. There were a few cases of chickenpox and measles in Yatinuwara, Harispattu, and Pata Dumbara.

Health of cattle : good.

## MATALE DISTRICT.

Rainfall registered at Matale : 16.54 in.

Paddy : reaping of maha crop over. Yala cultivation going on.

Dry grain : south and east, nil ; north, sowing of gingelly and mineri nearly over.

Tanks in Matale north : full. A few tanks breached.

Health of cattle : good.

Health of people : good.

## NUWARA ELIYA.

[Not received.]

## NORTHERN PROVINCE.

## JAFFNA DISTRICT.

Rainfall : 5.65 in. as registered at the Public Works Department Office, Jaffna.

Weather : copious showers of rain fell almost every day during the first two weeks of the month, and the south-west monsoon (evidently the little monsoon) set in on the 17th.

Paddy cultivation : the rains that fell in this month were greatly availed of to prepare the fields for the ensuing cultivation.

Dry grain cultivation : ellu and paiyaru which were sown in fields have been damaged to some extent by the heavy rain. Thinai and sami are sown in Vadamaradchi division.

Tobacco cultivation : the crops are being harvested and the leaves cured, but the heavy rains have been prejudicial to the cultivation in some divisions. It is feared that the price will go down, there having been not much demand for the stuff in the Colombo and Galle markets.

Health of people : fever still continued to prevail, though not in an epidemic form as in the previous months.

Health of cattle : good.

Prices of staple articles : paddy, Re. 1.62 per bushel ; rice, Rs. 3.50 per bushel ; varagu, Re. 1.50 per bushel ; kurakkan, Re. 1.50 per bushel ; ellu, Rs. 4.50 per bushel.

## MANNAR.

[Not received.]

## MULLAITTIVU DISTRICT.

Weather : there was good rain throughout the district. The south-west monsoon has set in. The heat of the sun was great during the latter part of the month. Slight dew fell at night.

Crops : the kalapoka paddy crop has nearly been reaped and stacked. In some villages threshing was going on. The recent rains have damaged the tobacco crop to some extent.

General health : fair. Fever and pneumonia prevailed. There were also a few cases of mumps.

Health of cattle : good, except at Vattappalai, where murrain is reported to have broken out again.

Prices of grain : paddy, Re. 1.25 per bushel ; rice, Rs. 3 per bushel ; kurakkan, 75 cents per bushel ; varaku, 62½ cents per bushel ; ellu, Rs. 4.50 per bushel ; kollu, Rs. 2.50 per bushel ; uluntu, Rs. 4.50 per bushel ; paiyaru, Rs. 4.50 per bushel.

## SOUTHERN PROVINCE.

## GALLE DISTRICT.

Paddy : yala sowings are over. A considerable extent lie uncultivated on account of the continued severe drought.

Miscellaneous : jak and vegetables are abundant. Rice, Rs. 3.50 per bushel. Coconut crop fair ; price per 1,000 varies from Rs. 2.50 to Rs. 3.

Cattle : free from disease.

Health : satisfactory, a few cases of chickenpox and dysentery prevailed during the month.

Rainfall : 8.59 in.

## MATARA DISTRICT.

Paddy : good.

Dry grain : restricted cultivation.

Prospects : good.

Price of paddy : Re. 1.50 per bushel.

Price of fine grain : kurakkan and amu, Re. 1 per bushel.

Health of people : good. Chickenpox has broken out in the divisions of Bambarenda and Urugamuwa, Welaboda pattu.

## HAMBANTOTA DISTRICT.

Paddy: the maha crops having been reaped; outturn satisfactory. Yala cultivation has commenced.  
 Fine grain: no cultivation this month.  
 Health of the people: good throughout, except in the interior of Magam pattu, whence some cases of fever have been reported.  
 Health of cattle: good throughout the district.  
 Weather: showers and fine weather at intervals throughout the month.  
 Prices: Coast rice, Rs. 4 to Rs. 5 per bushel; country rice, Rs. 4 to Rs. 5 per bushel; paddy, Re. 1.50 to Re. 1.75 per bushel; kurakkan, Re. 1.50 to Re. 1.75 per bushel; cocoanuts, Rs. 30 to Rs. 40 per 1,000; plantain bunches, Rs. 40 to Rs. 100 per 100.

## EASTERN PROVINCE.

## BATTICALOA DISTRICT.

Paddy: threshing of munmari crops going on. Partial damage to kalavellanma crop by caterpillars. Trampling for etala crop commenced.  
 Other grains: nil.  
 Price of grain: paddy, Re. 1.50 per bushel.  
 Health: good.  
 Cattle disease: nil.  
 Rainfall: 1.63 in. in 1898; 2.32 in. in 1899.

## TRINCOMALEE DISTRICT.

Rainfall: 3.29 in.  
 Paddy: pinmari cultivation in Koddigar and Kaddukkulam west advanced; plants blossoming; cultivation in Tamblegam and Kaddukkulam east in progress.  
 Dry grain: nil.  
 Tobacco: crops harvested, leaves being cured.  
 Cassava: good crop.  
 Health of people: satisfactory, except in town of Trincomalee, where there is much fever.  
 Health of cattle: good.  
 Fishery: good.  
 Price of staple article: paddy, Re. 1.25 per bushel; rice, Rs. 3.50 per bushel.

## NORTH-WESTERN PROVINCE.

## KURUNEGALA DISTRICT.

Wanni Hatpattu.—Paddy, yala crop: operations for yala cultivation have commenced; prospects favourable. Dry grain crop: small tracts of chenas have been sown. It rained heavily during the month, and tanks are all full. Health of people: good. Health of cattle: cattle murrain prevails in two palatas in two of the korales.  
 Dewamedi Hatpattu.—Maha crop harvested. Fields being sown for yala. Crop, young. Drought is telling on the seed sown. Fields drying up. Prospects in consequence not very promising. Fine grain crop: chenas being cleared and prepared for sowing. If drought continues, unfavourable results may ensue. There was plenty of rain up to about the 18th. Health of people: good, except ordinary cases of fever, diarrhoea, &c. Health of cattle: good.  
 Katugampola Hatpattu.—Paddy, yala crop: small extent has been sown; prospects good. Fine grain: chena land cleared and jungle burnt. It rained eleven days during the month. Health of people: fever prevails to a great extent in the south of the hatpattu. Health of cattle: satisfactory.  
 Hiriyala Hatpattu.—Paddy, yala crop: operations for yala cultivation have commenced. Fine grain: chenas for the yala harvest are being sown. It rained heavily during the month. Health of people: good, except ordinary cases of fever, dysentery, &c. Health of cattle: cattle murrain prevails in one of the korales.  
 Dambadeni Hatpattu.—Paddy, yala crop: fields are being ploughed for yala cultivation; prospects favourable. Fine grain: chenas completely cleared and sowing begun; prospects favourable. Health of people: fair. Health of cattle: good.  
 Weudawili Hatpattu.—Yala crop: no paddy lands or chenas were sown during the month. Health of people: fair, except few cases of chickenpox in Katupitiya palata. Health of cattle: fair.

## CHILAW DISTRICT.

[Report not received.]

## PUTTALAM DISTRICT.

[Report not received.]

## NORTH-CENTRAL PROVINCE.

## ANURADHAPURA DISTRICT.

[Report not received.]

PROVINCE OF UVA.

BADULLA DISTRICT.

Paddy : maha crop in blossom. Early sown crop ripe. The floods of April 15 caused much damage to irrigation channels and paddy crop.

Chena : harvest over ; yield, on the whole, not very good. Chena lands are being selected for next cultivation.

Fruits and vegetables : scarce.

Health of cattle : good.

Health of people : bad. Fever, dysentery, measles, chickenpox, smallpox, and diarrhoea reported from several parts of the Province.

Weather : wet during the early part of the month, and dry during the last eight days.

PROVINCE OF SABARAGAMUWA.

KEGALLA DISTRICT.

Paddy : yala fields are being ploughed.

Dry grain : chenas are being cleared for the cultivation of hill paddy and kurakkan.

Prices : paddy, Re. 1.50 per bushel ; hill paddy, Re. 1.25 per bushel ; kurakkan, Re. 1 to Re. 1.25 per bushel ; amu, 75 cents per bushel.

Rainfall : Ruwanwella 17.61 in.

Cattle disease : the district is free from cattle disease.

Health of people : fever is prevailing in the district to a great extent.

RATNAPURA DISTRICT.

Paddy : the yala fields are under cultivation throughout the district ; prospects are favourable. In Kuruwiti korale the second maha crops are ripening. In Kadawata and Meda korales the peramaha harvest is being reaped. In Kolonna korale crops on maha fields are half grown. Weather unfavourable for ripening crops.

Dry grain : in Kuruwiti, Nawadun, and Atakalan korales el-wi chenas are being cleared and prepared for sowing. In Kadawata and Meda korales crops on el chenas are being reaped ; outturn favourable. In Kolonna korale chenas for tana cultivation are being cleared. In Kuruwiti, Nawadun, and Kukulukorales owita lands have been cultivated, and the crops are young and look healthy.

Cattle disease prevails in Pohorabawa in Kuruwiti korale. The health of the people generally is satisfactory.

SALES OF ARRACK, TOLL, AND OTHER RENTS.

NOTICE is hereby given that the Assistant Government Agent, Hambantota, will put up for re-sale by public auction, at the risk of the original purchaser, the under-mentioned Tolls from June 1 to December 31, 1899, on Monday, May 22, 1899, at 1 P.M. :—

- 1. Walawe.
2. Sinimodara.

The purchaser must deposit one-tenth of the purchase amount on the day of sale in cash and complete the necessary security before June 15, 1899.

Reason for Re-sale.

Failure to pay instalment for April, 1899.

Galle Kachcheri, May 8, 1899.

R. N. THAINE, for Government Agent.

NOTICE is hereby given that on Monday, May 29, 1899, at 3 P.M., will be put up for re-sale at the Kandy Kachcheri, at the risk of the original purchaser, the Arrack Rent of the Central Province from June 1, 1899, to December 31, 1900, if the original purchaser has not before that date paid up the instalment due for April, 1899.

The purchaser at the re-sale will be required to deposit an amount equal to one month's purchase of the rent on the day of sale.

Further conditions will be read and explained on the day of sale.

Kandy Kachcheri, May 10, 1899.

ALLANSON BAILEY, Government Agent.

බාල දිසාමේ අරක්කුරේන්ද්‍රයට, වර්ෂ 1899 අප්‍රේල් මාසේ වාරගණනේ ගෙවිය යුතු මුදල, වර්ෂ 1899 මැයි මස 29 වෙනි දිනට මක්කෙන් ගෙවන්නට

කොයෙදුණේ විනම්, නැවත විකිනීමෙන් වෙන්ව යෙදෙන්නාවූ යම් අලාභාකාරී ප්‍රථම ගැණුම්කාරයා වගකීමට යටත්කර වර්ෂ 1899 ජූනි මස 1 වෙනි දින පටන් වර්ෂ 1900 දෙසැම්බර් මස 31 වෙනි දින දක්වා එම රේන්දය, ඉහතකී මැයි මස 29 වෙනි සඳුදින සස්වරු තුනට මහනුවර කවිචේරියේදී ප්‍රසිද්ධ වෙන් දේසිකර විකුනන්නට යෙදෙනවග මෙයින් දැනුම්දෙමි.

නැවත විකිනීමේදී රේන්දය මුදලට ගන්නට යෙදෙන අය විසින් එසේ ගන්නට යෙදෙන ගනනෙන් එක මාසේ කට වැටෙන ගනනක් එම ගැණුම්කාරයා විසින් විකුනු දවසේදී මුදලෙන් බැඳ තබන්නට බිනාය.

වැඩිදුර කොන්දේසි විකුනන දවසේදී කියවා තෝරාගත රෙදු ලැබේ.

අලුත්සන් බේලි, ආණ්ඩුමාලි ඒජන්තලුක්කාන්සේ.

වර්ෂ 1899 මැයි මස 10 වෙනි දින මහනුවර කවිචේරියේදීය.

NOTICE is hereby given that on Monday, May 29, 1899, at 2 P.M., will be put up for re-sale at the Kandy Kachcheri, at the risk of the original purchasers, the under-mentioned Toll Rents of the Central Province from June 1 to December 31, 1899, the original purchasers of which may have failed on or before that date to pay the instalment for the month of April, 1899.

The purchasers at the re-sale will be required to deposit one month's purchase amount on the day of sale.

Further conditions will be read and explained on the day of sale.

Description of Rents.

- Gampola bridge toll.
Pussellawa road toll.
Weragantota ferry toll.
Kadawala road toll.

Balakaduwa road toll.  
 Aluwihare and Weragama road toll.  
 Dambulla and Galewela road toll.  
 Nalanda bridge toll.  
 Ampitiya and Gurudeniya road toll.  
 Gampola-Kadugannawa road toll.  
 Ramboda road toll.  
 Gondennawa road toll.  
 Bowwagama road toll.  
 Teldeniya bridge and Kengalla road toll.  
 Lewella ferry toll.

Kandy Kachcheri,  
 May 10, 1899.

F. J. SMITH,  
 for Government Agent.

මෙහි පහත සඳහන්වෙන මඩාමද්දිසාවේ නොටුපල් පාලම් රේන්දවලට, වම් 1899 ක්වු අප්‍රේල් මාසේ වාරගණනේ ගෙවියයුතු බුදුල් වම් 1899 ක්වු මැයි මස 29 වෙනි දිනදී නොහොත් ඊට මත්තෙන් ප්‍රථම ගැනුම්කාරයෝ විසින් ගෙවනට නොසෙදුනේ විසිම, නැවත විනිනිවෙන් වෙන්ව ගෙදෙනනාටු ගම් අලාභාකට ඔවුන් වග කීමට යටත්කර, වම් 1899 ක්වු ජූනි මස 1 වෙනි දින පටන් දෙසැම්බර් මස 31 වෙනි දින දක්වා ඒවායේ රේන්ද, ඉහතකී මැයි මස 29 වෙනි සඳුදින පස්වරු 2ට මහනුවර කවිවෙරියේදී නැවත විකුණනට ගෙදෙන වග මෙයින් දැනුම්දෙමි.  
 නැවත විකිනීමේදී ඉල්ලාගන්නා අයවරුන් විසින් එසේ ඉල්ලාගන්නාලද ගණනෙන් එක මාසෙක මුදල විකුණු දවසේදී මුදලෙන් බැඳ තබනට ඕනෑම.  
 වැඩිදුර කොන්දේසි විකුණන දවසේදී කියවා හේ රුමිකර දෙනුලැබේ.

විකිනීමට නිබන්ධ රේන්දනම් :

ගම්පල පාලම් රේන්දය.  
 පුස්සැල්ලාවේ පාරේ රේන්දය.  
 වෙරගත්තොට නොටුපල් රේන්දය.  
 කඩවල පාරේ රේන්දය.

බලකඩුවේ පාරේ රේන්දය.  
 අඵවිනාරේ සහ වෙරගම පාරේ රේන්දය.  
 දඹුල්ල සහ ගලේවල පාරේ රේන්දය.  
 නාලන්දේ පාලම් රේන්දය.  
 අම්පිටිය සහ ගුරුදෙනියේ පාරේ රේන්දය.  
 ගම්පල කඩුගත්තාවේ පාරේ රේන්දය.  
 රම්බඩ පාරේ රේන්දය.  
 ගොන්දෙනනාවේ පාරේ රේන්දය.  
 බවුලාගම පාරේ රේන්දය.  
 නෙල්දෙනියේ පාලම් සහ කෙත්තල්ලේ පාරේ රේන්දය.  
 ලේවැල්ලේ නොටුපල් රේන්දය.

අ. ජ. ජේ. සමිත්,  
 ආණ්ඩුවේ ඒජන්තලත්තාත්සේ වෙනුවට.

වම් 1899 ක්වු මැයි මස 10 වෙනි  
 දින මහනුවර කවිවෙරියේදී.

NOTICE is hereby given that on Saturday, May 20, 1899, at 1 P.M., will be put up for re-sale at the Badulla Kachcheri, at the risk of the original purchasers the Arrack Rent of the Province of Uva from June 1, 1899, to December 31, 1899, if the original purchasers have not before that date paid up the fourth instalment amounting to Rs. 9,666.66.

The purchaser at the re-sale will be required to deposit an amount equal to one month's purchase of the rent on the day of sale.

Further conditions will be read and explained on the day of sale.

L. W. C. SCHRADER,  
 for Government Agent.  
 Badulla Kachcheri,  
 May 10, 1899.

LAND SALES IN THE PROVINCE OF SABARAGAMUWA.

(Continued from page 480.)

Amended Notice.

No. 299, P. OF S.

Colonial Secretary's Office,  
 Colombo, April 20, 1899.

ON Tuesday, June 13, 1899, at 1 o'clock P.M., the Government Agent for the Province of Sabaragamuwa will put up to auction for sale or settlement, at his office in Ratnapura, the under-mentioned portions of Crown Land, on the terms authorized by Government.

An allotment of land situated in the Meda pattuwa of Atakalan korale in the District of Ratnapura, Province of Sabaragamuwa.

Lot.	Village.	Name of Land.	Description.	Extent.		Upset Price per Acre.
				A.	R. P.	
1696	Yahalawela	Kosgahahenayaya	Jungle	34	3 26	15
Preliminary plan 574. Applicant—Mr. H. H. Low.						
Z 76	Panawenna	Galandehena	Chena	0	1 3	10
Preliminary plan 616. Claimant—H. Dantahamy.						
A 77	Pelmadulla	Lindaliaddegodahena and Tennapitahena	Chena	3	2 24	10
Claimant—Crown.						
1843	Panawenna and Dena-waka Udakada	Pissakande mukalana	Forest	54	0 0	30
Claimant—Lekamage Appuhamy.						
B 77	Panawenna	Galepillehena	Chena	1	0 26	10
Claimant—Crown.						
1844	Panawenna	Andaradeniyahena mukalana	Forest	0	3 31	20
1845	Do.	Ampitiya mukalana	do.	3	0 0	20
1846	Panawenna and Dena-waka Udakada	Boraluwe mukalana	do.	6	0 38	20

Lot.	Village.	Name of Land.	Description.	Extent.		Upset Price	
				A.	R.	per Acre.	
1847	Denawaka Udakada	Dawatagahahena	Jungle	6	0	8	10
1848	Do	Gulanahena mukalana	Forest	1	2	4	10
1849	Do.	Alukelehenagoda mukalana	do.	2	2	9	20
1850	Do.	Emitillangahaketiyahenagoda mukalana	do.	3	2	2	20
1851	Do.	Jambughahahena	do.	18	0	0	30
1852	Do.	Gorakagahahena mukalana	do.	2	2	32	10
1853	Do.	Elagodahena	do.	1	3	4	10

Further information respecting these lands may be obtained from the Surveyor-General, and regarding the conditions of sale from the Government Agent, Ratnapura.

By His Excellency the Lieut.-Governor's command,

W. T. TAYLOR,  
Acting Colonial Secretary.

**වෙනස්කරණලද දැන්වීමයි.**

No. 299, P. OF S.

වර්ෂ 1899 ක්වූ අප්‍රේල් මස 20 වෙනි දින කොළඹ

මහසෙනෙවුකාරියාණන්ගේ කන්තෝරුවේදී.

බරගමු දිසාවේ ආණ්ඩුවේ ඒජන්තලන්කාන්සේ විසින් මෙහි සහක සඳහන්වෙන ආණ්ඩුව සන්තක ඉඩම් ආණ්ඩුවේ නියෝගවල ප්‍රකාරයට වර්ෂ 1899 ක්වූ ජූනි මස 13 වෙනි දිනවූ අඟහරුවාද, 1ව රත්නපුරේ කවි චේරියේදී වෙන්දේසිකර විකුණන්නට හෝ කේරුදෙන්නට යෙදෙනවා ඇත.

සබරගමු දිසාවේ රත්නපුර දිස්ත්‍රික්කේ අවකලන්කෝරලේ මැදපන්තුවේ පිහිටා තිබෙන බිම්කැබලි 1ක්.

සිතියම 574. ගම—සහලේවල.

නො.	ඉඩමේ නම.	අයිතිකම නියෝජන.	අන්දම.	අ. රු. ප.	අක්කර සහ මිල.	
1696	කොස්ගහහේන්සාය	එච්. එච්. ලෝ, ඉල්ලීමකාරයා	කැලේ	34	3 26	15
Z 76	ගලන්දේසේන	රත්නපුර දිස්ත්‍රික්කේ නවදුන්කෝරලේ උඩපන්තුවේ. එච්. දන්තනාමි	හේන	0	1 3	10
A 77	ලීදලියැද්දගොඩහේන	ගම—පැල්වෙලුල්ල. හේනගේ උක්කුහාමි සහ තවත් අය	එම	3	2 24	10
1843	පිස්සකන්දේ මුකලාන	ගම—පනාවැන්න සහ දෙනවක උඩකඩ. ආණ්ඩුව	මුකලාන	54	0 0	30
B 77	හලපිල්ලේහේන	ගම—පනාවැන්න. ලේකමගේ අප්පුහාමි	හේන	1	0 26	10
1844	අන්දරදෙහියේහේන	ආණ්ඩුව	මුකලාන	0	3 31	20
1845	අම්පිටියේ මුකලාන	එම	එම	3	0 0	20
1846	බොරඑව මුකලාන	ගම—පනාවැන්න සහ දෙනවක උඩකඩ. ආණ්ඩුව	එම	6	0 38	20
1847	දවටගහහේන	ගම—දෙනවක උඩකඩ. ආණ්ඩුව	කැලේ	6	0 8	10
1848	ගලනහේන මුකලාන	එම	මුකලාන	1	2 4	10
1849	අළුකැලේ හේනගොඩ	එම	එම	2	2 9	20
1850	ඇම්පිල්ලක්ගහකැටිය හේන	එම	එම	3	2 2	20
1851	ගොඩ මුකලාන	එම	එම	18	0 0	30
1852	ජම්බුගහහේන	එම	එම	2	2 32	10
1853	ගොරකගහහේන මුකලාන	එම	එම	1	3 4	10

මේ ඉඩම් ගැණ වැඩිදුර කාරණා සර්වේශර්ඡනරුල්ලන්කාන්සේගෙන්ද, එකිනීමේ කොන්දේසි ගැණ කාරණා රත්නපුරේ ආණ්ඩුවේ ඒජන්තලන්කාන්සේගෙන්ද දැනගන්නට පුළුවන.

උපආණ්ඩුකාර උතුමානන්වකන්සේගේ ආඥාව ලෙස,  
ඩබ්ලිව්. පී. චේලර්,  
වැඩබලන මහසෙනෙවුකාරියාණන් වහන්සේ.