

SUPPLEMENT

TO

The Ceylon Government Gazette,

PART III.

FRIDAY, MAY 26, 1899.

NOTICES UNDER THE WASTE LANDS ORDINANCES.

[Notice under Ordinances No. 1 of 1897 and No. 1 of 1899.]

TAKE notice, that unless within three months from the 20th day of May, 1899, the persons, if any, who claim any interest in the lands hereinafter mentioned or in any one or more of such lands, appear before me at my office at Matara and make claim to the said lands or any of them or to some interest therein :

I, John Penry Lewis, Special Officer appointed under Ordinance No. 1 of 1897, in pursuance of the powers in me vested by Ordinance No. 1 of 1897, shall declare by writing under my hand that the said lands or such of them, to which no claim has been made, are the property of the Crown.

J. P. LEWIS, Special Officer.

Description of Lands referred to.

The land commonly called or known as Talagahahena, situate in the village of Warakapitiya in the Matara Weligam korale, in the Southern Province, containing in extent 16 acres 2 roods and 26 perches, shown as lots 10,941, 10,942, and 10,943 in preliminary plan No. 4,210, a certified copy whereof is hereunto annexed, and bounded as follows : on the north by a portion of Talagahahena alias Delgahamullewatta sold by Crown to Batgamage Jayanhami (title plan 169,379 ; 4,210/10,940), the old Dutch irrigation channel ; on the east by Abakoratuwa (1,564/818) belonging to Crown, Kanattewatta belonging to Wanniachchige Balahami and others, Paragahakoratuwapitakelle claimed by Don Cornelis Samaradiwakara ; on the south by Delgahalangakelle claimed by Don Cornelis Samaradiwakara, Hindeniya belonging to Kolagodage Punchi Appu, Nagahamullewatta belonging to Batgamage Jayanhami, a portion of Talgahahena sold by Crown to Batgamage Jayanhami (title plan 169,378 ; 4,210/10,939) ; on the west by a portion of Talgahahena sold by Crown to Batgamage Jayanhami (title plan 109,376 ; 4,210/10,937).

The land commonly called or known as Kudalnelahena or Weweldaranahena and Nugehena, situate in the village of Warakapitiya in the Matara Weligam korale, in the Southern Province, containing in extent 16 acres 2 roods and 20 perches, and shown as lots 13,378 and 13,379 in preliminary plan 4,740, a certified copy whereof is hereunto annexed, and bounded as follows : on the north by Weweldaranawila (lot 835 in preliminary plan 1,566) claimed by D. C. Amaradiwakara and others ; on the east by a portion of Nugehena belonging to Crown (lot 13,380 in preliminary plan 4,740) and Puwakwatta (lot 837 in preliminary plan 1,566) belonging to Crown ; on the south by Bandarawila claimed by Jayasuriya and others ; and on the west by Weweldaranawila (lot 835 in preliminary plan 1,566) claimed by D. C. Amaradiwakara and others.

The land commonly called or known as Polpelahena, Etgalahena, Batalahena, Kahatagahahena, Millagahahena, Waduwardeniya Thaladena, and Waduwardeniyaowita, situate in the village of Warakapitiya in the Matara Weligam korale, in the Southern Province, containing in extent 119 acres 0 roods and 14 perches, and shown as lots 13,381, 13,383, and 13,384 in preliminary plan 4,740, a certified copy whereof is hereunto annexed, and bounded as follows : on the north by Bahuduwardaradeniya alias Muttettuwa claimed by Palliyegge Davith, PATTINIGAMAYAKUMBURA claimed by Batgamage Siman and others, Udumullekumbura claimed by Senarat Yapa Don Alwis and others, Nagahamullewatta sold by Crown to H. B. Jayan and others (title plan 169,376), Etgalahena (lot 13,386 in preliminary plan 4,740) belonging to Crown, Nagahamullewattedeniya claimed by Hewa Batgamage Jayan, Thaladeniya belonging to Don Cornelis Samaradiwakara, Batalahenaowita (lot 13,382 in preliminary plan 4,740) belonging to Crown, Pansaldeniya belonging to Wanniachchige Jayanhamy and others ; on the east by footpath leading from Denapitiya to Sulutanagoda ; on the south by Hettiyaduweowita claimed by Hewa Kumamayake Panchiappu and others (823 in preliminary plan 1,564), Millagahahena sold by Crown (title plans 158,098, 164,064, and 164,065), footpath from Millagahahena to Mahapittenyakumbura, Muttayedeniya and owita (lots P 518 and O 518 in preliminary plan 4,740) claimed by Hewakattadige Adirian and others, Amuhena sold by Crown (title plans 164,062 and 164,063), footpath, Polpelahe nadeniya (lot Q 518 in preliminary plan 4,740) claimed by Hewakattadige Adiriyen and others, footpath, Mahapittenyakumbura claimed by Atanikita Unnanse, Etgalahena (lot 13,387 in preliminary plan 4,740) belonging to Crown, Tekkawatta (lot 839 in preliminary plan 1,566) belonging to Crown, Etgalahena sold by Crown (title plan 153,288) ; on the west by a portion of Etgalahena and Batalahena (lot 13,385 in preliminary plan 4,740) belonging to Crown, excluding the lots marked A known as Waduwardeniya, containing in extent 3 roods, and B known as Polpelahenawatta, containing in extent 11 perches, coloured black in the plan, within these boundaries.

විෂි 1899 ක්වූ මැයි මස 20 වෙනි දින සිට තුන්මාසයක් ඇතුලතදී මෙහි පහත දක්වන ඉඩම්වලට අයිතිකම් නිබේන්වාය කියන සම් කෙරෙණක් ඇත්නම් ඒ අය විසින් මාතර මගේ කන්තෝරුවේදී මාදුරුවිටට ඇවිත් පෙනී සිට එකී ඉඩම් වලට හෝ එහි කොටස්වලට අයිතිකම් පෙන්වා සිටිනට නොයෙදුනාක් විෂි 1897ගේ නොම්මර 1කේ ආඥාපණයේ ප්‍රකාරයට පත්කරපු විශේෂ මුද්‍රාදැනී ඩානාන්තරය දරණ රෝස් පැන්රී එවිස් යන මට විෂි 1897ගේ නොම්මර 1කේ ආඥාපණයෙන් ලැබී නිබේන් වලයේ ප්‍රකාරයට අයිතිවාසිකම් නොකියාපු එකී ඉඩම් රජසන්තක ඉඩම්ය කියා මගේ අත්සන ඇති ලියවිල්ලකින් මා විසින් ප්‍රකාශකරණ බව මෙයින් දැනගත යුතුයි.

රෝ. පී. එවිස්,
විශේෂ මුද්‍රාදැනියා වමිහ.

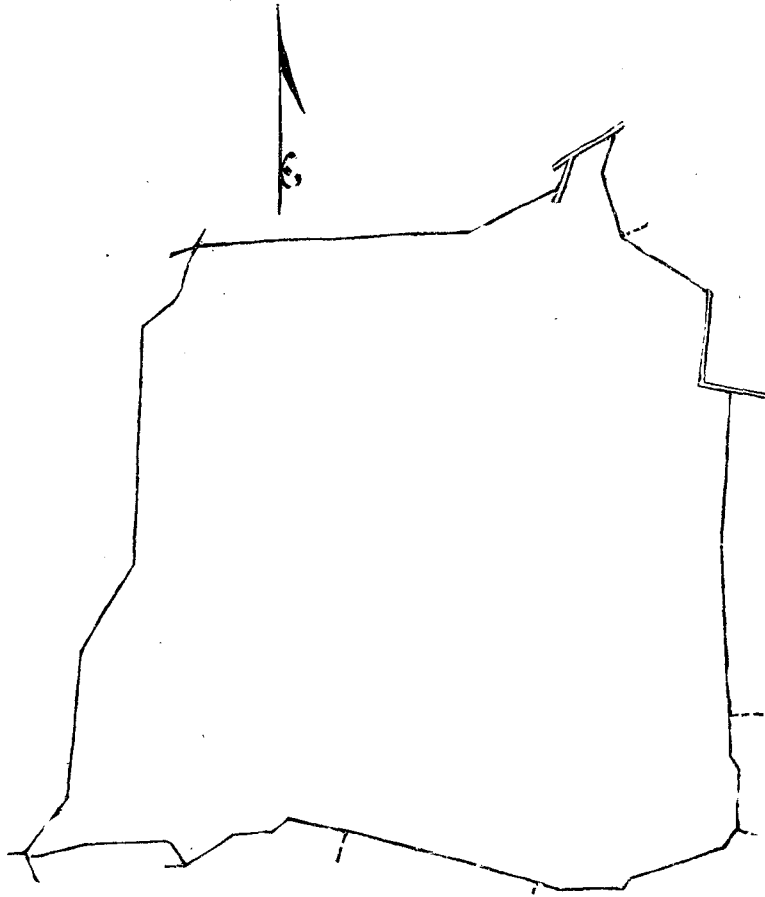
ඉඩම්වල නොරනොරු.

දකුණු පලාතට අයිති මාතර වැලිගමකෝරලේ වරකාපිටිය යන ගමේ නිබේන් මට අමුනාපු සහතික සිතියමේ පෙණී යන අක්කර 16, රුඹි 2, පර්චස් 26 බිම්සාවිය ඇති නලගහගේන කියන නොම්මර 4,210 පැලෑටි කඩදැසියේ 10,941, 10,942 සහ 10,943කුත් පෙන්වන බිම්කවිච්චලට මායිම්—උතුරට ආණ්ඩුව විසින් බත්ගමගේ ජුලියන්හාමිට් විද්‍යාපු නලගහගේන නොහොත් දෙල්ගහමුල්ලේ විත්තෙන් කොටසක්ද, (169,379 පිඳුරු කඩදැසිය ; 4,210/10,940 පිඳුරු කඩදැසිය) පරණ කැපු

13,381, 13,383, 13,384 ம் பிரிவுபடி பொல்பெலகேன, எத்காளேகேன, பதலகேன, காட்டகாகேன, மிள்ளகாகேன, வவோதெனிய இகலகேன, வவோதெனியேஓவிட யென்று பொதுவாய் சொல்லப்படுகிற அலலது அறிய படுகிற 119 ஏக்கர் 14 பர்சஸ் விஸ்தாரமுள்ளது :—

எலலை, வடக்கு-பள்ளியகே தாவித் உரித்துச்சொலலும் பத்துவஅத்தறதெனிய அலலது முத்தெட்டுவ, பத்தமகே சிமனும் சிலபேர்கனும் உரித்துச்சொலலும் பத்தினிசமயாகும்புர, ஸெனறத் யாபா தொன் அள்விசும் சிலபேர்கனும் உரித்துச்சொலலும் உடுமுள்ளேகும்புர, எச். பி. ஜயனும் சிலபேர்களுக்கும் அரசாட்சியாரால விற்கப்பட்டிருக்கும் நாகாமுள்ளேவத்த (169,376 பிகுர் கடதாசி), அரசாட்சிக்குள்ள எத்காலேகேன (4,740 பிளான் கடதாசியில் 13,386 பங்கு), கேவாபத்தமகே ஜயன் உரித்துச்சொலலும் நாகாமுள்ளேவத்தேதெனிய, தொன் கொர்னேலிஸ் ஸமறதிவாகறயுடைய இசலதெனிய, அரசாட்சிக்குள்ள பதலகேனேஓவிட (4,740 பிளான் கடதாசியில் 13,382 பங்கு), வன்னிஆச்சிகே ஜயன் காமியும் சிலபேர்களுக்குமுடைய பங்ஸலதெனிய; சிழக்கு-தெனே பிடியிலிருந்து சுலுதாலுகொகடக்குபோகும் அடிபாதை; தெற்கு-கேவாகுமரானுயககே புஞ்சிஅப்பும் சிலபேர்கனும் உரித்துச்சொலலும் கெடடியானுவேஓவிட (1,564 பிளான்கடதாசியில் 823 பங்கு), அரசாட்சியாரால விற்கப்பட்டிருக்கும் மிள்ளகாகேன (158,098, 164,064, 164,065 பிகுர் கடதாசி), மிள்ளகாகேனியிலிருந்து மகபிட்டெனியே கும்புரைக்குபோகும் அடிபாதை, கேவாகட்டாமகே அதிரியனும் சிலபேர்கனும் உரித்துச்சொலலும் முத்தாயேதெனியும் ஓவிடயும் (4,740 பிளான்கடதாசியில் P 518 ம் O 518 ம் பங்குகள்), அரசாட்சியாரால விற்கப்பட்டிருக்கும் அமுசேன (164,062 ம் 164,063 ம் பிகுர் கடதாசிகள்) அடிபாதை, கேவாகட்டாமகே அதிரியனும் சிலபேர்கனும் உரித்துச்சொலலும் பொல்பெலகேனேதெனிய (4,740 பிளான் கடதாசியில் Q 518 பங்கு) அடிபாதை, அதானிகிட உன்னுள்ளே உரித்துச்சொலலும் மகபிட்டெனியேகும்புர, அரசாட்சிக்குள்ள எத்காளேகேன (4,740 பிளான்கடதாசியில் 13,387 பங்கு), அரசாட்சிக்குள்ள தேக்கவத்த (1,566 பிளான கடதாசியில் 839 பங்கு), அரசாட்சியாரால விற்கப்பட்டிருக்கும் எத்கலேகேன (153,288 பிகுர் கடதாசி); மேற்கு-அரசாட்சிக்குள்ள எத்காலேகேனும் பதலகேனும் இதில ஓர் பங்கு (4,740 பிளான கடதாசியில் 13,385 பங்கு).

சொல்லிய எல்கைகளுக்குள்ளிதாய் A. அட்சரமுள்ள வவோதெனியெண்டறியப்படும 3 றாட் கொண்ட தாயும், B அட்சரமுள்ள பொல்பெலகேனேவத்தை யெண்டறியப்படும 11 பர்சஸ் கொண்டதாயும் பிளானில் கறப்பு நிறம் காட்டியுயிருக்கிறவைகள் தவிர.

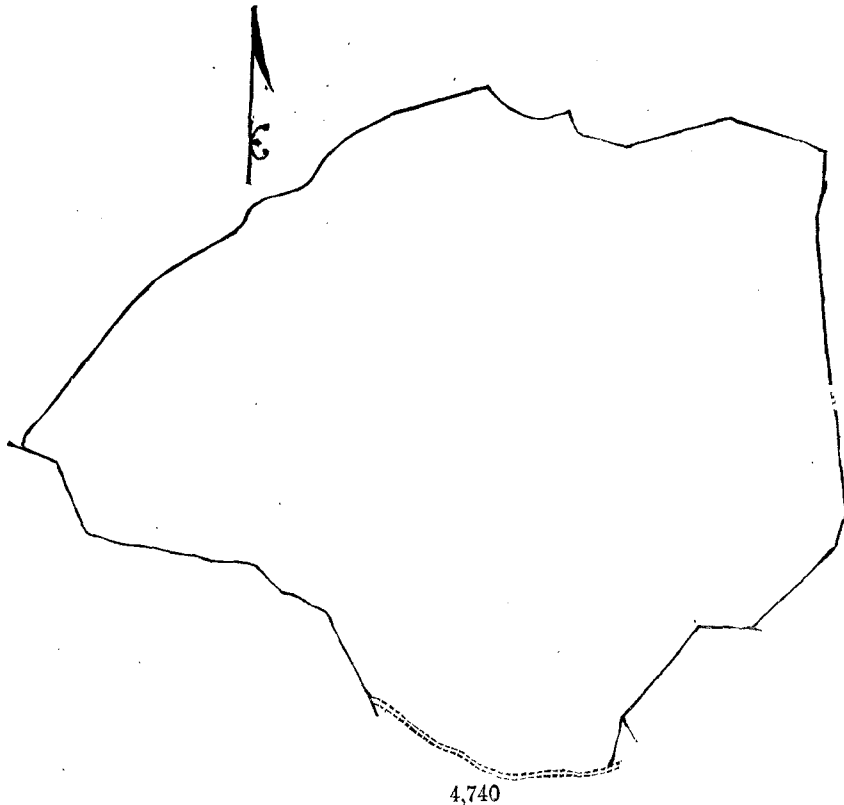


4,210

10,941, 10,942, and 10,943

Situation : Warakapitiya in Weligam korale.

Lot.	Name of Land.	Extent.
		A. R. P.
10941	Delgahamulla or Nagahamullewatta	15 1 30
10942	Do. Kanattewatta	0 0 6
10943	Do. do.	1 0 30
		16 2 26



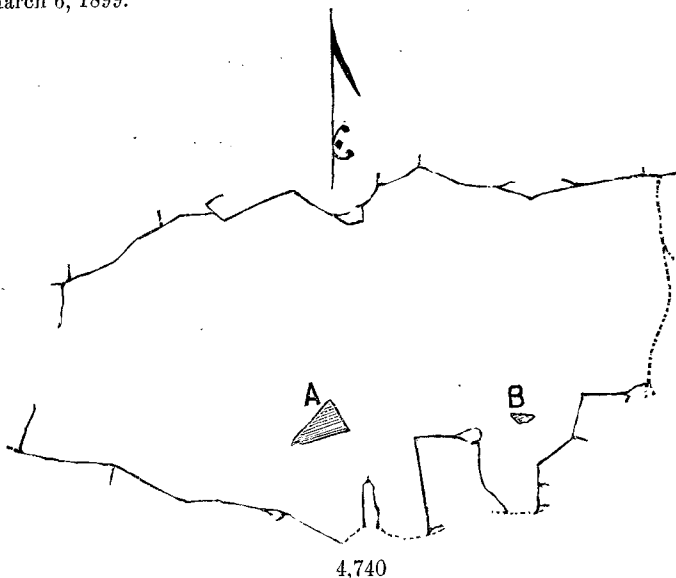
4,740
13,378 and 13,379

Situation : Warakapitiya in Weligam korale.

Lot.	Name of Land.			Extent.		
				A.	R.	P.
13378	...	Kudaluclahena or Weweldaranahena	...	4	0	36
13379	...	Nugahena	...	12	1	24
				<u>16</u>	<u>2</u>	<u>20</u>

Surveyor-General's Office,
Colombo, March 6, 1899.

P. D. WARREN,
for Surveyor-General.



4,740
13,381, 13,383, and 13,384

Situation : Warakapitiya in Weligam korale.

Lot.	Name of Land.			Extent.		
				A.	R.	P.
13381	...	Polpelahena, Etgalahena, Batalahena, Kahatagahahena, and Millagahahena	...	117	1	20
13383	...	Waduwadaniya Ihala	1	0	32
13384	...	Waduwadaniyaowita	...	0	2	2
				<u>119</u>	<u>0</u>	<u>14</u>

Surveyor-General's Office,
Colombo, March 6, 1899.

P. D. WARREN,
for Surveyor-General.