

SUPPLEMENT

TO

The Ceylon Government Gazette,

PART III.

FRIDAY, JUNE 23, 1899.

NOTICES UNDER THE WASTE LANDS ORDINANCES.

[Notice under Ordinances No. 1 of 1897 and No. 1 of 1899.]

TAKE notice, that unless within three months from the 20th day of May, 1899, the persons, if any, who claim any interest in the lands hereinafter mentioned or in any one or more of such lands, appear before me at my office at Matara and make claim to the said lands or any of them or to some interest therein :

I, John Penry Lewis, Special Officer appointed under Ordinance No. 1 of 1897, in pursuance of the powers in me vested by Ordinance No. 1 of 1897, shall declare by writing under my hand that the said lands or such of them, to which no claim has been made, are the property of the Crown.

J. P. LEWIS.
Special Officer.

Description of Lands referred to.

The land commonly called or known as Talagahahena, situate in the village of Warakapitiya in the Matara Weligam korale, in the Southern Province, containing in extent 16 acres 2 roods and 26 perches, shown as lots 10,941, 10,942, and 10,943 in preliminary plan No. 4,210, a certified copy whereof is hereunto annexed, and bounded as follows: on the north by a portion of Talagahahena alias Delgahamullewatta sold by Crown to Batgamage Jayanhami (title plan 169,379 ; 4,210/10,940), the old Dutch irrigation channel ; on the east by Abakoratuwa (1,564/818) belonging to Crown, Kanattewatta belonging to Wanniachchige Balahami and others, Paragahakoratuwapitakelle claimed by Don Cornelis Samaradiwakara ; on the south by Delgahalangakelle claimed by Don Cornelis Samaradiwakara, Hindeniya belonging to Kolagodage Punchi Appu, Nagahamullewatta belonging to Batgamage Jayanhami, a portion of Talgahahena sold by Crown to Batgamage Jayanhami (title plan 169,378 ; 4,210/10,939) ; on the west by a portion of Talgahahena sold by Crown to Batgamage Jayanhami (title plan 109,376 ; 4,210/10,937).

The land commonly called or known as Kudaluelahena or Weweldaranahena and Nugehena, situate in the village of Warakapitiya in the Matara Weligam korale, in the Southern Province, containing in extent 16 acres 2 roods and 20 perches, and shown as lots 13,378 and 13,379 in preliminary plan 4,740, a certified copy whereof is hereunto annexed, and bounded as follows : on the north by Weweldaranawila (lot 835 in preliminary plan 1,566) claimed by D. C. Amaradiwakara and others ; on the east by a portion of Nugehena belonging to Crown (lot 13,380 in preliminary plan 4,740) and Puwakwatta (lot 837 in preliminary plan 1,566) belonging to Crown ; on the south by Bandarawila claimed by Jayasuriya and others ; and on the west by Weweldaranawila (lot 835 in preliminary plan 1,566) claimed by D. C. Amaradiwakara and others.

The land commonly called or known as Polpelahena, Etgalahena, Batalahena, Kahatagahahena, Millagahahena, Waduwadaniya Ihalahena, and Waduwadaniyaowita, situate in the village of Warakapitiya in the Matara Weligam korale, in the Southern Province, containing in extent 119 acres 0 roods and 14 perches, and shown as lots 13,381, 13,383, and 13,384 in preliminary plan 4,740, a certified copy whereof is hereunto annexed, and bounded as follows : on the north by Bahuduwa-addaradeniya alias Muttettuwa claimed by Palliyege Davith, Pattinigamayakumbura claimed by Batgamage Siman and others, Udumullekumbura claimed by Senarat Yapa Don Alwis and others, Nagahamullewatta sold by Crown to H. B. Jayan and others (title plan 169,376), Etgalahena (lot 13,386 in preliminary plan 4,740) belonging to Crown, Nagahamullewattedeniya claimed by Hewa Batgamage Jayan, Ihaladeniya belonging to Don Cornelis Samaradiwakara, Batalahenaowita (lot 13,382 in preliminary plan 4,740) belonging to Crown, Pansaldeniya belonging to Wanniachchige Jayanhamy and others ; on the east by footpath leading from Denapitiya to Sulutanagoda ; on the south by Hettiyaduweowita claimed by Hewa Kumayanayakage Puchiappu and others (823 in preliminary plan 1,564), Millagahahena sold by Crown (title plans 158,098, 164,064, and 164,065), footpath from Millagahahena to Mahapittenyakumbura, Muttayedeniya and owita (lots P 518 and O 518 in preliminary plan 4,740) claimed by Hewakattadige Adirian and others, Amuhena sold by Crown (title plans 164,062 and 164,063), footpath, Polpelahadeniya (lot Q 518 in preliminary plan 4,740) claimed by Hewakattadige Adiriyana and others, footpath, Mahapittenyakumbura claimed by Atanikita Unnanse, Etgalahena (lot 13,387 in preliminary plan 4,740) belonging to Crown, Tekkawatta (lot 839 in preliminary plan 1,566) belonging to Crown, Etgalahena sold by Crown (title plan 153,288) ; on the west by a portion of Etgalahena and Batalahena (lot 13,385 in preliminary plan 4,740) belonging to Crown, excluding the lots marked A known as Waduwadaniya, containing in extent 3 roods, and B known as Polpelahenawatta, containing in extent 11 perches, coloured black in the plan, within these boundaries.

මේ 1899 වසරේ මැයි මස 20 වෙනි දින සිට තුන්මාසයක් ඇතුළතදී මෙහි පහත දක්වන ඉඩම්වලට අයිතියක් තිබෙනවාය කියන යම් කෙනෙකුක් ඇත්නම් ඒ අය විසින් මාතර මගේ කන්තෝරුවේදී මාඉදිරිපිටට ඇවිත් පෙණ සිට එහි ඉඩම් වලට හෝ එහි කොටස්වලට අයිතියක් පෙන්වා සිටින්නට නොයෙදුනොත් වම් 1897වන කොමිමර 1වන ආඥාපණයේ ප්‍රකාරයට පත්කරනු විසේශ මුදාදැනි ධනාත්කරණ දරණ පෝස් පැන්ද් එවිස් යන මට වම් 1897වන කොමිමර 1වන ආඥාපණයෙන් ලැබී තිබෙන බලයේ ප්‍රකාරයට අයිතිවාසිකම් නොකියානු එහි ඉඩම් රජයට අයිතිවන බව දැනගත යුතුයි.

ජේ. පී. එවිස්, විසේශ මුදාදැනියා වහන්ස.

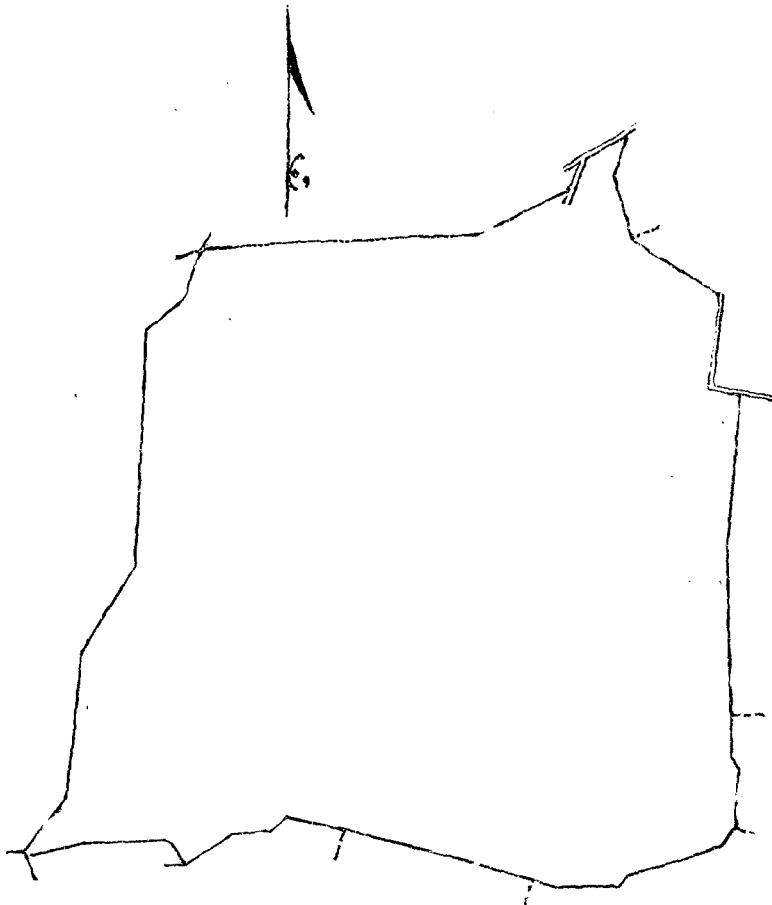
ඉඩම්වල තොරතොරු.

දකුණු පළාතට අයිති මාතර වැලිගමකෝරලේ වරායපිටිය යන ගමේ තිබෙන මට අමුනාපු සහතික සිතියමේ පෙන් කන අක්කර 16, රූ 2, පර්චස් 26 බිම්පාචිය ඇති කුලියකගෙන කියන කොමර 4,210 පැලෑටන කඩදැසියේ 10,941, 10,942 සහ 10,943කුත් පෙන්නන බිම්කවිම්වලට මාසිම්—උතුරට ආණ්ඩුව විසින් බන්ගමගේ පුලියන්තාමිට විකුනාපු කුලියකගෙන් නොහොත් දෙල්ගහමුල්ලේ වන්තෙන් කොටසක්ද, (169,379 පිඹුරු කඩදැසිය ; 4,210/10,940 පිඹුරු කඩදැසිය) පරණ කැපු

13,381, 13,383, 13,384 ம் பிரிவுபடி பொல்பெலகேன, எத்காளேகேன, பதலகேன, காட்டகாகேன, மிள்ளகாகேன, வடுவாதெனிய இகலகேன, வடுவாதெனியேலுவிட யென்று பொதுவாய் சொல்லப்படுகிற அல்லது அறியப்படுகிற 119 ஏக்கர் 14 பர்சஸ் விஸ்தாரமுள்ளது :—

எலலை, வடக்கு-பள்ளியகே தாவித் உரித்துச்சொல்லும் பத்துவகுத்தமதெனிய அல்லது முத்தெட்டுவ, பத்தமகே சிமனும் சிலபேர்களும் உரித்துச்சொல்லும் பத்தினிசமயாரும்புர, ஸெனறத் யாபா தொன் அள்விசம் சிலபேர்களும் உரித்துச்சொல்லும் உடுமுள்ளேரும்புர, எச். பி. ஜயனும் சிலபேர்களுக்கும் அரசாட்சியாரால் விற்கப்பட்டிருக்கும் நாகாமுள்ளேவத்த (169,376 பிசுர் கடதாசி), அரசாட்சிக்குள்ள எத்காலகேன (4,740 பினான் கடதாசியில் 13,386 பங்கு), கேவாபத்தமகே ஜயன் உரித்துச்சொல்லும் நாகாமுள்ளேவத்ததெனிய, தொன் கொர்னேலிஸ் ஸமறதிவாசுரயுடைய இலதெனிய, அரசாட்சிக்குள்ள பதலகேனேலுவிட (4,740 பினான் கடதாசியில் 13,382 பங்கு), வன்னிஆச்சிகே ஜயன்சாமியும் சிலபேர்களுக்குமுடைய பல்ஸலதெனிய; சிழ்க்கு-தெனே பிடியிலிருந்து சலுதானுகொடக்குபோரும் அடிபாதை; தெற்கு-கேவாகுமரானுயககே புஞ்சிஅப்புர் சிலபேர்களும் உரித்துச்சொல்லும் கெடடியானுவேலுவிட (1,564 பினான்கடதா யில் 823 பங்கு), அரசாட்சியாரால் விற்கப்பட்டிருக்கும் மிள்ளகாகேன (158,098, 164,064, 164,065 பிசுர் கடதாசி), மிள்ளகாகேனியிலிருந்து மகபிட்டெனியே கும்புரைக்குபோரும் அடிபாதை, கேவாகட்டாமகே அதிரியனும் சிலபேர்களும் உரித்துச்சொல்லும் முத்தாயேதெனியும் ஒல்டயும் (4,740 பினான்கடதாசியில் P 518 ம் O 518 ம் பங்குகள்), அரசாட்சியாரால் விற்கப்பட்டிருக்கும் அமுசேன (164,062 ம் 164,063 ம் பிசுர் கடதாசிகள்) அடிபாதை, கேவாகட்டாமகே அதிரியனும் சிலபேர்களும் உரித்துச்சொல்லும் பொல்பெலகேனதெனிய (4,740 பினான் கடதாசியில் Q 518 பங்கு) அடிபாதை, அதானிகிட உன்னுள்ளே உரித்துச்சொல்லும் மகபிட்டெனியேகும்புர, அரசாட்சிக்குள்ள எத்காளேகேன (4,740 பினான்கடதாசியில் 13,387 பங்கு), அரசாட்சிக்குள்ள தேக்கவத்த (1,566 பினான்கடதாசியில் 839 பங்கு), அரசாட்சியாரால் விற்கப்பட்டிருக்கும் எத்கலகேன (153,288 பிசுர் கடதாசி); மேற்கு-அரசாட்சிக்குள்ள எத்காலகேனும் பதலகேனும் இதில ஓர் பங்கு (4,740 பினான்கடதாசியில் 13,385 பங்கு).

சொல்லிய எல்லைகளுக்குள்ளிதாய் A. அட்சரமுள்ள வடுவாதெனியேண்டறியப்படும 3 றாட் கொண்ட தாயும், B அட்சரமுள்ள பொல்பெலகேனவத்தை யெண்டறியப்படும 11 பர்சஸ் கொண்டதாயும் பினானில் கறுப்பு நிறம் காட்டியுமிருக்கிறவைகள் தவிர,



4,210

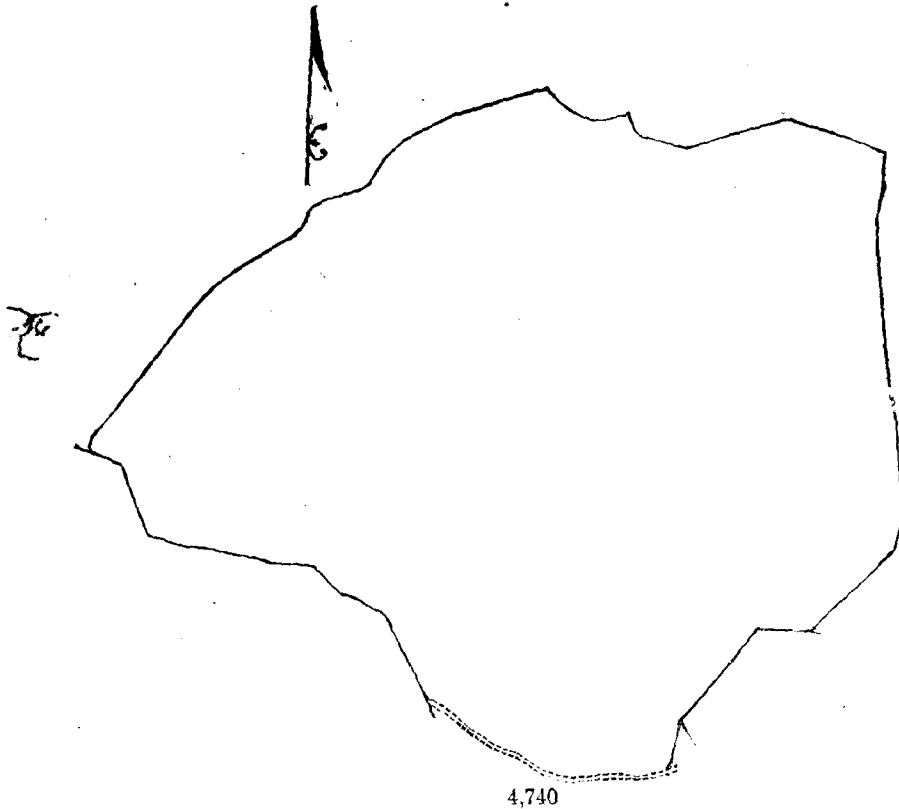
10,941, 10,942, and 10,943

Situation : Warakapitiya in Weligam korale.

Lot.	Name of Land.	Extent.
		A. R. P.
10941 ...	Delgahamulla or Nagahamullewatta ...	15 1 30
10942 ...	Do. Kanattewatta ...	0 0 6
10943 ...	Do. do. ...	1 0 30
		16 2 26

Surveyor-General's Office,
Colombo, February 27, 1899.

P. D. WARREN,
for Surveyor-General.



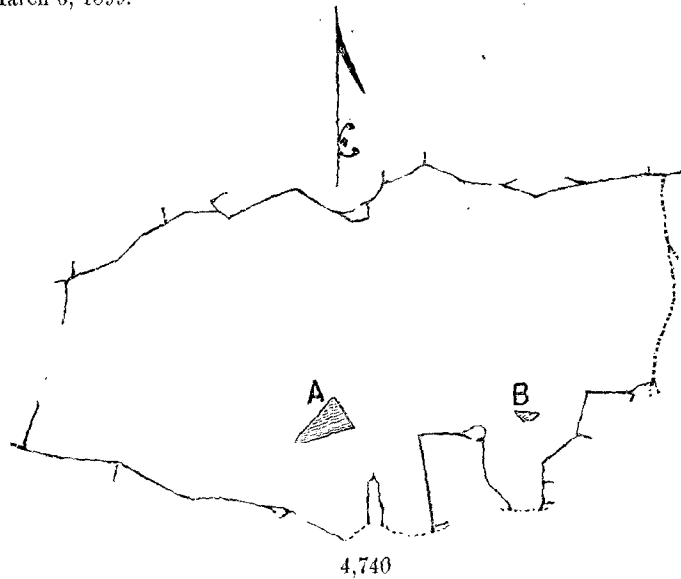
13,378 and 13,379

Situation : Warakapitiya in Weligam korale.

Lot.	...	Name of Land.	...	Extent.		
				A.	R.	P.
13378	...	Kudaluelahena or Weweldaranahena	...	4	0	36
13379	...	Nugahena	...	12	1	24
				<u>16</u>	<u>2</u>	<u>20</u>

Surveyor-General's Office,
Colombo, March 6, 1899.

P. D. WARREN,
for Surveyor-General



13,381, 13,383, and 13,384

Situation : Warakapitiya in Weligam korale.

Lot.	...	Name of Land.	...	Extent.		
				A.	R.	P.
13381	...	Polpelahena, Etgalahena, Batalahena, Kabatagahahena, and Millagahahena	...	117	1	20
13383	...	Waduwadaniya Ihala	1	0	32
13384	...	Waduwadaniyaowita	...	0	2	2
				<u>119</u>	<u>0</u>	<u>14</u>

Surveyor-General's Office,
Colombo, March 6, 1899.

P. D. WARREN,
for Surveyor-General.