

SUPPLEMENT

TO

The Ceylon Government Gazette,

PART III.

FRIDAY, SEPTEMBER 8, 1899.

NOTICES UNDER THE WASTE LANDS ORDINANCES.

[Notice under Ordinances No. 1 of 1897 and No. 1 of 1899.]

TAKE notice, that unless within three months from the 13th day of October, 1899, the persons, if any, who claim any interest in the lands hereinafter mentioned or in any one or more of such lands, appear before me at my office at Matara and make claim to the said lands or any of them or to some interest therein :

I, John Penry Lewis, Special Officer appointed under Ordinance No. 1 of 1897, in pursuance of the powers in me vested by Ordinance No. 1 of 1897, shall declare by writing under my hand that the said lands or such of them, to which no claim has been made, are the property of the Crown.

J. P. LEWIS,
Special Officer.

Description of Lands referred to.

I.

The land commonly called or known as Mandadeniyehena, Halgasdeniyehena, Mididiattewalahena, Tennehena, Getakosgahadeniyehena, Berundeniyehena, Panikolahena, and Nugamullehena, all lying adjacent to each other and forming one block, situate in the village of Beralapanatara in the Matara-Morowak korale, in the Southern Province, containing in extent 171 acres 1 rood and 10 perches, as described in the annexed plan, shown as lot 78 in sheets Nos. 53, 61 and 52, 60 and bounded as follows : on the north by Hettiyaadeniyehena belonging to Crown ; on the east by Hettiyaadeniyehena belonging to Crown, the Hankohu-ela, Wattedehena claimed by D. D. W. Jayasuriya and others, Berubewelamukalana belonging to Crown, Getakosgahadeniya belonging to Arambage Babe and others ; on the south by the Getakosgahadeniyedola, Berundeniya belonging to Arambage Babe and others, the Panikolahenedola, Dunukeiyamadiththa belonging to Pitawitige Kiri Appu and others, the Panikolahenedola ; on the west by Panikoladeniyewatta belonging to Pitawitige Kiri Appu and others, Molegekumbura sold by Crown to Sumana Terunnanse (title plan 145,122), Egodawattewela belonging to Pitawitige Kiri Appu and others, Egodawatta belonging to do., Bogahawatta and Malawigewatta belonging to Don Juanis Wanigasekara Wellappuli, Vidane Arachchi, the Urubokkeganga, Arambegewatta belonging to Arambage Luse and others, Udadeniya belonging to do., the Udadeniyadola, Arambedeniya belonging to Arambage Luse and others, the Arambedeniyadola, Halgasdeniyakumbura belonging to Samarakonge Don Dines and others, Uda-arambewattuyaya belonging to Arambage Babe and others, Uda-arambehena belonging to Crown, the minor road from Beralapanatara to Urubokka.

විෂය 1899 ක්ව මක්කන්මිබු මස 13 වෙනි දින සිට භාන්මාසයක් ඇතුලතදී මෙහි පහත සඳහන්වෙන ඉඩම්වලට නොහොත් ඉන් එකකට නොහොත් වැඩිගණනකට නිසි අයිතිවාසිකමක් තිබෙනවාය කියන යම් අය සිටින්නම් ඒ අය විසින් මානර මගේ කන්තෝරුවේදී මා ඉදිරිපිටට ඇපත් පෙන්වීමට එක් ඉඩම්වලට නොහොත් ඉන් කොසියම් එකකට නොහොත් ඊට ඇති යම්කිසි අයිතිවාසිකමක් පෙන්වාසිවීමට නොසෙදුනොත් වසී 1897ගේ නොම්මර 1ගේ ආඥාපණයේ ප්‍රකාරයට පත්කරනු විශේෂ මුලාදානි ඩානාපතරය දරණ රෝප්ප පැන්රි එවිස් යන මට වසී 1897ගේ නොම්මර 1ගේ ආඥාපණයෙන් ලැබී තිබෙන බලරෝප් ප්‍රකාරයට අයිතිවාසිකම් නොතිසානු එක් ඉඩම් එක්කෝ එයින් අයිතිවාසිකමක් ගොණහැරදක්වීමට නොසෙදුන පැම ඉඩම් රජසන්තක ඉඩම් හැටියට මගේ අත්සන ඇති ලියවිල්ලකින් මා විසින් ප්‍රකාශකරණ බව මෙසින් දැනගත යුතුයි.

ජේ. පී. එවිස්,
විශේෂ මුලාදානිකා මිමික.



Sheets Nos. O $\frac{10}{52, 60}$ and O $\frac{10}{53, 61}$

Lot 78 called Mandadeniyehena, Halgasdeniyehena, Nugamullehena, Tennehena, &c., in extent 171A. 1R. 10P., situated in Beralapanatara in Udugaha pattu of Morowak korale.

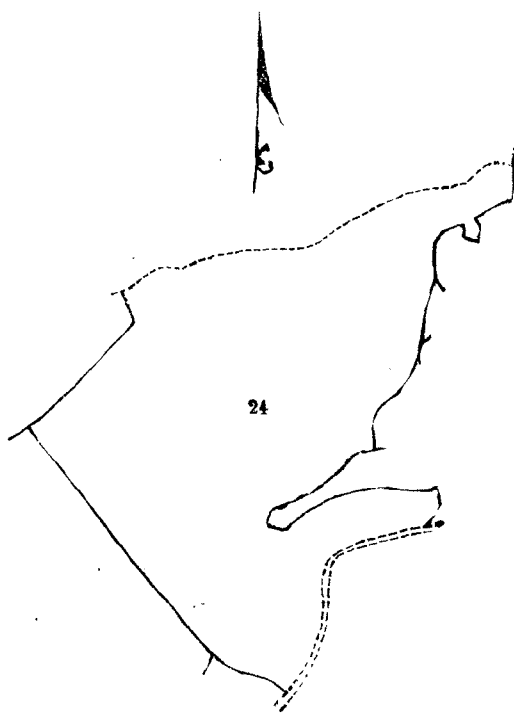
II.

The land commonly called or known as Millagahahena, Nugehena, Lindagawahena, and Pallimullehena, situate in the village of Beralapanatara in the Matara-Morowak korale, in the Southern Province, containing in extent 20 acres 2 roods and 4 perches, as described in the annexed plan, shown as lot 24 in sheet No. O $\frac{10}{51, 59}$, and bounded as follows : on the north by the footpath from Beralapanatara to Batandure ; on the east by Kalugalakumburuyaya belonging to L. Issan Appu and others, Kudaradagewatta belonging to Wickramaradage Kaluwa and others, Wilekella belonging to Wickramaradage Andrissa and others, the old path from Kotapola to Urubokka ; on the south by Wilekumburuyaya belonging to D. J. W. Wanigasekara and others ; on the west by Wattehena claimed by Miellage Jayan, Dandenikanda claimed by Kandewewalage Disسان and others.

දකුණු පලාතට අයිති මාහර මොරවත්තේරලේ බෙරලපණතර යන ගම තිබෙන මේ සමග අමුතාපු සිතියමේ පෙනෙන අක්කර 20කුත්, රූඩ් 2කුත්, පර්ච්ස් 4න් කිමකරව ඇති මිලලගහනේතද, නුගේනේතද, ලිදගාවලගහතද, පල්ලි මුල්ලේ ගේතද කිසක කොමිමර 0 $\frac{10}{51, 59}$ සිතියමේ 24න් පෙන්වන කිමකරවියට මායිම—උතුරට බෙරලපණතර සිට බට අදරේට යන අයිපාරද ; නැගෙනහිරට ඇල්. ඊසන්අප්පට සහ තවත් අයවරුන්ට අයිති කච්ඟලේ කුමුරුගායද, විකුමරදගේ කච්ඟලේ සහ තවත් අයවරුන්ට අයිති කුමුරදගේ වත්තද, විකුමරදගේ අන්දිරිපාට සහ තවත් අයවරුන්ට අයිති විලේකුල්ලද, කොටපල සිට උරුබොක්කට යන පරණ පාරද ; දකුණට ඩී. ජේ. ඩබ්ලිව්, වනිගලේකරට සහ තවත් අයවරුන්ට අයිති විලේ කුමුරුගායද ; මස්නාඉරට මිලලලේගේ ජයන් විසින් අයිතිවෙසිකම් කිසක වත්තේ ගේතද, කන්දේවැවලගේ දිසන් සහ තවත් අයවල විසින් අයිතිවෙසිකම් කිසක දන්දෙති කන්දද.

தென் மாகாணத்தின் மாத்தறை மொறவத்தேரலே பெறளபணதற என்னும் கிராமத்திலுள்ள கொம்பர் 0 $\frac{10}{51, 59}$ அளவுக்கடதாசியில் காணப்படும் பங்கு 24 ம் பிரிவுபடி யிள்ளகாகேன, நுகேகேன, எரிந்த காவாகேன, பள்ளிமுள்ளகேன யென்று பொதுவாய் சொல்லப்படுகிற அல்லது அறியப்படுகிற இத்தொடணத்தி ருக்கும் அடசரத்தால குறிக்கப்பட்டடாபில விவரிக்கப்பட்டதும் 20 ஏக்கர் 2 ரூட் 4 பர்சஸ் விஸ்தாரமுள்ளது:—

எல்லை, வடக்கு-பெறளபணதரிலிருந்து படஅந்துறெக்கு போகும் அடிபாதை ; கிழக்கு-எள். ஈஸன் அபடியும் சிலபேர்களுக்குமுடைய கலுகளேகும்புறயாய, விக்கமறதாகே கலுவேயும் சிலபேர்களுக்குமுடைய குடாறதாகேவத்த, விக்கமறதாகே அந்திரிஸாயும் சிலபேர்களுக்குமுடைய விளேகேள், கொட்டபொலிவிருந் த ஊறபொக்கக்கு போகும் பளய பாதை ; தெற்கு-டி. ஜே. டப்ளியு, வனிசுலேகரும் சிலபேர்களுக்குமுடைய விளேகும்புறயாய ; மேற்கு-யிள்ளேகே ஜயன் உரித்துப்பேசும் வத்தேகேன, கந்தேவேவளகே திஸனும் சிலபே ர்களும் உரித்துப்பேசும் தந்தெனி கங்க.



Sheet No. O $\frac{10}{51, 59}$

Nugehena, Pallimullehena, Lindagawahena, in extent 20a. 2r. 4p., situated in lapanatara in Udugaha pattu of Morowak korale.

Lot 24 called Millagahahena, Bera

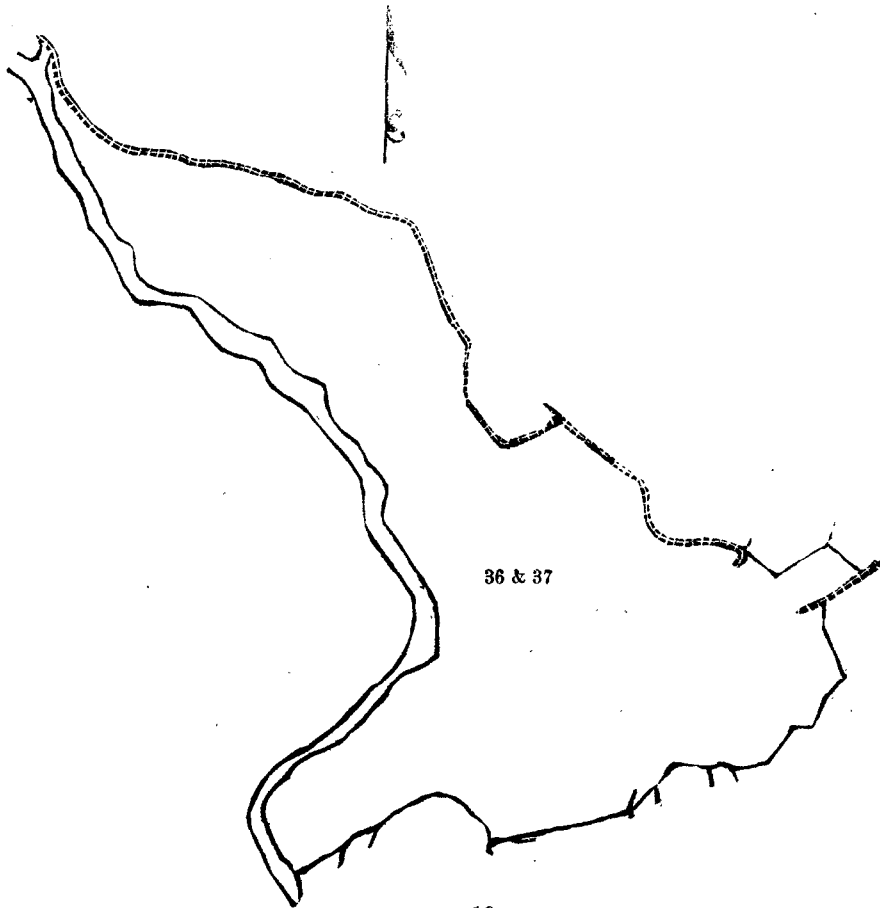
S. J. C. MORE, for Surveyor-General.

III.

The land commonly called or known as Kankanigewattehena and Pillehena, situate in the village of Beralapanatara in the Matara Morowak-korale, in the Southern Province, containing in extent 36 acres 2 roods and 9 perches, as described in the annexed plan, shown as lots 36 and 37 in sheet No. O $\frac{10}{52, 60}$, and bounded as follows : on the north by the Gansabhawa road from Matugobe to Beralapanatara, Prakasagewatta belonging to Singappulliyana Balahami and others ; on the east by Kankanigewatta belonging to D. T. Rubasinha and others ; on the south by Dangahakumbura belonging to Gamage Don David and others, Hettigewatta belonging to Hettige Punchihami and others, Nakanduweyaya belonging to Badalge Don Luwis and others, Tikaliyaddawatta belonging to Francis de Silva Abewardana ; on the west by the Beruwadola-ela.

දකුණු පලාතට අයිති මාතර මොරවක්කෝරලේ බෙරලපණතර ගම නිබෙන මේ සමග අමුතාපු සිතියමේ පෙනෙන අක්කර 36කින් 2කින් පර්චස් 9ක් බිම්තරම ඇති කන්නියගේ වත්තේ ගෙන සහ පිල්ලේ ගෙන තිබෙන නොමැර O $\frac{10}{52, 60}$ සිතියමේ 36 සහ 37කින් පෙන්වන බිම් කට්ටි දෙකට මාසිම්—උතුරට මතුගොවේ සිට බෙරලපණතරට ගත ගම්පහා පාරද, සින්නප්පුලි ලිකනයේ බලතාමිට සහ නවින් අගවිච්චන්ට අයිති පරකාසගේ වත්තද; නැගෙනහිරට ඩී. ඩී. රුවසින්හට සහ නවින් අගවිච්චන්ට අයිති කන්නියගේ වත්තද; දකුණට ගමගේ දොන් දුච්චට සහ නවින් අගවිච්චන්ට අයිති දන්නග කුඹුරද, කෙට්ටිගේ පුන්නිහාමිට සහ නවින් අගවිච්චන්ට අයිති ගෙවිට්ටේ වත්තද, බඩුල්ලේ දොන් චිච්චට සහ නවින් අගවිච්චන්ට අයිති නාකද වෙල්ලාගද, පුන්නිසිද පිල්ලා අබේවිච්චන්ට අයිති වික්කාලියදදේ වත්තද; බස්නාගුරට බෙරුවාදෙලේ ඇලද.

தென் மாகாணத்தின் மாத்துறை மொறவக் கோறளையைச் சேர்ந்த பெறளபனாதற என்னும் கிராமத்திலுள்ள கெரம்பர். O $\frac{10}{52, 60}$ அளவு கடதாசியில் காணப்படும் பங்குகள் 36 ம் 37 ம் பிரிவுபடி கங்கானிகேவத்தேகேனும் பீள்ளேகேனும் பென்று பொதுவாய் சொல்லப்படுகிற அல்லது அறியப்படுகிற இத்தோடணத்திருக்கும் அட்சரத்தால் குறிக்கப்பட்ட டாப்பில் விவரிக்கப்பட்டதும் 36 ஏக்கர் 2 ரூட் 9 பர்சஸ் விஸ்தாரமுள்ளது :— எல்லை, வடக்கு-மதுகொபேயில்லிருந்து பெறளபனாதறக்கு போகும் கம்ஸபாபாதை, விங்கப்புளி ரியனகே பாளகாமியும் சிலபேர்களுக்குமுடைய பறகாஸகேவத்த; கிழக்கு-டி. டி. அபலிங்ககூடையும சிலபேர்களுக்குமுடைய கங்கானிகேவத்த; தெற்கு-கமகே தொன் தாவத்தும் சிலபேர்களுக்குமுடைய தங்காகும்புர, கெட்டிகே புஞ்சிகாமியும் சிலபேர்களுக்குமுடைய கெட்டிகேவத்த, படளகே தொன் லுவிசும் சிலபேர்களுக்குமுடைய நாககத்தவெளியாய, பறன்சில் த சிளவா அபெவர்தனுமுடைய டிக்கானியத்தேவத்த; மேற்கு-பெருவாதொளேஎல.



Sheet No. O $\frac{10}{52, 60}$

Situation : Beralapanatara in Udugaha pattu of Morowak korale.

Lot.	Name of Land.	Extent.		
		A.	R.	P.
36	Peelhehena	33	1	0
37	Kankanigewattehena	3	1	9

S. J. C. MORE,
for Surveyor-General.

Surveyor-General's Office,
Colombo, June 1, 1899.

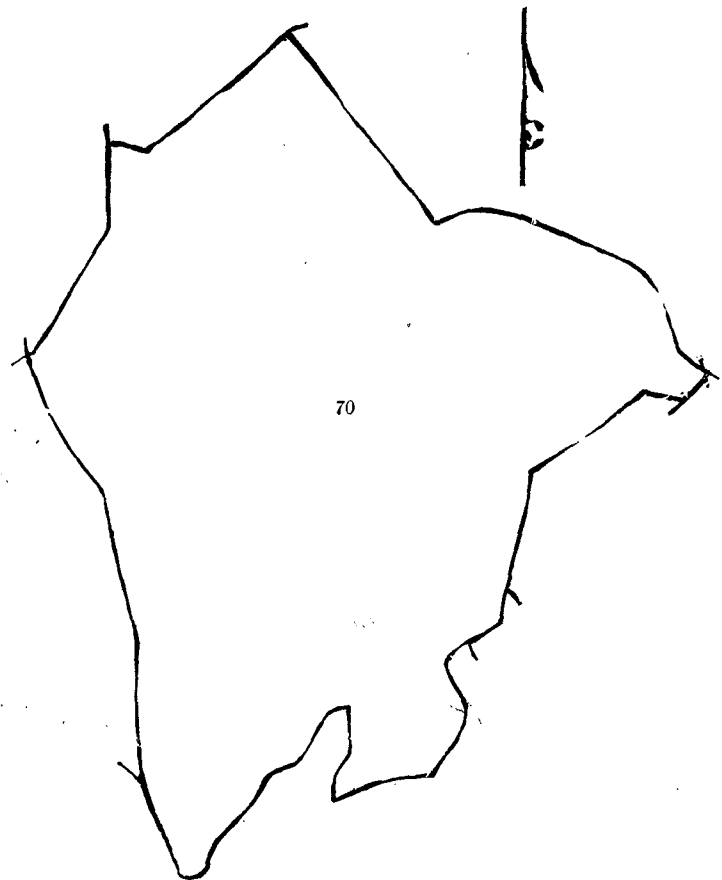
IV.

The land commonly called or known as Kitulapitiyahena, Paratennehena, Udadeniyehena, Nugehena, and Paragahadiganehena, forming one block, situate in the village of Beralapanatara in the Matara-Morowak korale, in the Southern Province, containing in extent 52 acres 1 rood and 12 perches, as described in the annexed plan, shown as lot 70 in sheet No. O $\frac{10}{51, 59}$, and bounded as follows: on the north by Gigungalahena claimed by Wellappulige Babunhami and others Pannismullehena claimed by Gamachcharige Don Carolis and others; on the east by Sittaragewela belonging to do., Sittaragegodawatuyaya belonging to Wikramanarayanage Siman and others; on the south by Ambemulayaya belonging to Wellappulige Babehami and others; on the west by Nawalehena claimed by Wikramanarayanage Don Andris, Wekadapallehena belonging to Crown.

දකුණු පලාතට අයිති මාතර මොරවත්තෝරලේ බෙරලපනතර යන ගම තිබෙන මේ සමග අලුතාපු සීතියමේ පෙනෙන අක්කර 52කුත් රූ 1කුත් පර්චස් 12ක් බිම්තරම ඇති එකාබව කිතුල් පිටියේයේයද, පරතැන්නේයේයද, නුගේයේයද, උඩගේ නිශේයේයද, පරගහදිගනේයේය නිසන නො. O $\frac{10}{51, 59}$ සීතියමේ 70න් පෙන්වන බිම්කවිවිට මායිම්—උතුරට වෙල්ලේ පුලියේ බඩුන්තාමි සහ නවත් අඟවල් විසින් අයිතිවාසිකම් කිසන හිගුන්ගලයේයද, ගමවිවාරයේ දෙන්නරෝලිය සහ නවත් අඟවල් විසින් අයිතිවාසිකම් කිසන පණිස්මුල්ලේයේයද; නැගෙනහිරට එම අඟවත්ට අයිති සින්නරයේවෙලද, වික්කුමනාර කනාගේ සිමන්ට සහ නවත් අඟවත්ට අයිති සින්නරයේ ගොබේ වතුයායද; දකුණට වෙල්ලේපුලියේ බබේතාමි සහ නවත් අඟවත්ට අයිති අඟවුම් සායද; බස්නාහිරට වික්කුමනාරකනාගේ දෙය අන්දිරස් විසින් අයිතිවාසිකම් කිසන නාවලේයේයද, රජසන්නක වැකඩපල්ලේයේයද.

தென் மாகாணத்தின் மாத்துறை மொறவத்தோரலையேச்சேர்ந்த பெறளபனாதற என்னும் கிராமத்திலுள்ள நொம்பர் O $\frac{10}{51, 59}$ அளவுகடதாசியில் காணப்படும் பங்கு 70 ம் பிரிவுபடி கிதுள்பிட்டியகேன, பறதென்னேகேன, உடதெனியகேன, துகேகேன, பறகாதிக்கேனகேன இவை யெல்லாம் ஒரே காணியாய் தோற்றப்படும் யென்று பொதுவாய்ச் சொல்லப்படுகிற அல்லது அறியப்படுகிற இத்தோடணைத்திருக்கும் அட்சரத்தால் குறிக்கப்பட்ட டாப்பில் விவரிக்கப்பட்டதும் 52 ஏக்கர் 1 ரூட் 12 பர்சஸ் விஸ்தாரமுள்ளது :—

எலலை, வடக்கு-வெள்ளப்புளிகே பபுன்காமியும் சிலபேர்களுக்கும் உரித்துப்பேசும் கிசுன்களகேன, கமச்சாரீகே தொன் கரேளிகும் சிலபேர்களும் உரித்துப்பேசும் பனிஸ்முள்ளேகேன; கிழக்கு-மேற்சொல்லியவர்களுடைய சித்தரூகேவெல, விக்ஹமனூரானகே சிமனும் சிலபேர்களுக்கும்முடைய சித்தரூகேகோடேவத்துயாய; தெற்கு-வெள்ளப்புளிகே பபேகாமியும் சிலபேர்களுக்கும்முடைய அன்பேமுலுயாய்; மேற்கு-விக்ஹமனூரானகே தொன் அந்தில் உரித்துப்பேசும் நாவளேகேன, அரசாட்சிக்குள்ள வேகடபள்ளேகேன.



Sheet No. O $\frac{10}{51, 59}$

Lot 70 called Kitulapitiyahena, Paratennehena, Udadeniyehena, Paragahadiganehena, in extent 52A. 1R. 12P., situated in Beralapanatara in Udugaha pattu of Morowak korale.

Surveyor-General's Office, Colombo, June 1, 1899.

S. J. C. MORE, for Surveyor-General.

V.

The land commonly called or known as Lokurugehena, Welitolehena, and Kadiramahena, situate in the village of Beralapanatara in the Matara-Morowak korale, in the Southern Province, containing in extent 41 acres and 23 perches, as described in the annexed plan, shown as lot 139 in sheets $\frac{10}{51, 59}$ and $\frac{15}{3, 11}$, and bounded as follows : on the north by Kiriwaneatura belonging to Crown ; on the east by Prikondehena claimed by Wellappuliye Babehami, Godehena claimed by do., Gallenehena claimed by do.; on the south by Welpitadeniya claimed by Potumullege Andris and others ; on the west by Lokurugehenadeniya claimed by Badalge Don Luwis and others, Kiriwaneatura belonging to Crown.

[NOTE.—Welitolehenadeniya within these boundaries, in extent 2 roods and 31 perches, belonging to Badalge Lon Luwis and others, shown as lot 140 in sheets Nos. $\frac{10}{51, 59}$ and $\frac{15}{3, 11}$, and in the annexed plan, is excluded from this notice. This 2 roods and 31 perches is not included in the extent of 41 acres and 23 perches given above.]

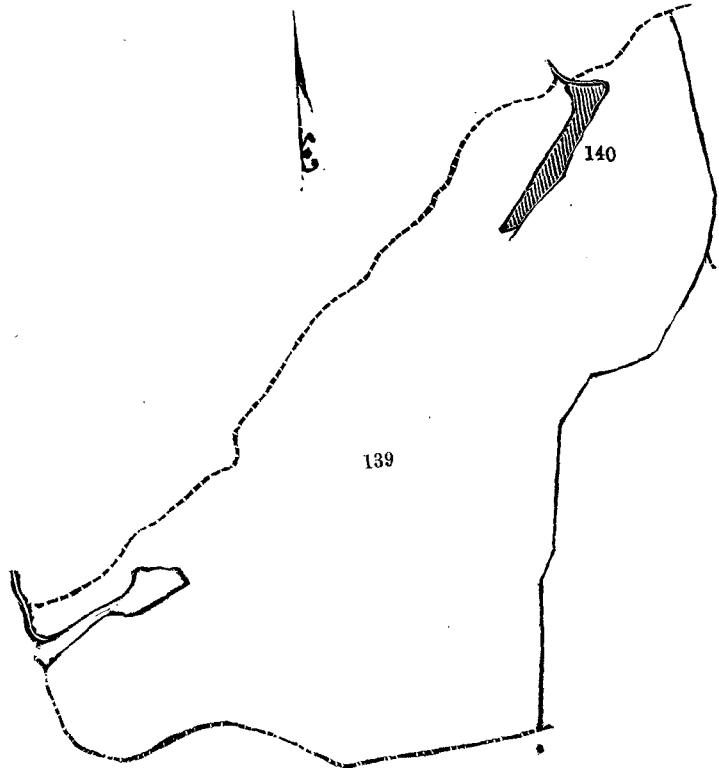
දකුණු පලාතට අයිති මහර මොවක්කෝරලේ බෙරලපණකර යන ගම තිබෙන මේ සමග අමුතාපු සීතියමේ පෙනෙන අක්කර 41කින් පර්ච්ස් 23ක් බිම්කරම ඇති ලෝකුරුගේ හේනද, වැලිකොල්ලේ ඇලේ හේනද, කදිරමහේනද කියන නොමිමර $\frac{10}{51, 59}$ සහ $\frac{15}{3, 11}$ සීතියමිපත්‍රවල 139න් පෙන්වන බිම්කවිටිට මායිම්—ලකුරට රජසන්නක කිරිවානේ අතුරද; නැගෙනහිරට වෙල්ලප්පුලියේ බබෙනම් විසින් අයිතිවාසිකම් කියන ඉරිකොන්දේ හේනද, එම අස විසින් අයිති වාසිකම් කියන ගොතේහේනද, එම අස විසින් අයිතිවාසිකම් කියන ගල්ලෙන හේනද; දකුණට පොතුමුල්ලේහේ අන්දිරිස් සහ නවත් අසවල් විසින් අයිතිවාසිකම් කියන විල්පිටදෙහියද; බස්නාඉරට බඩල්ලේ දෙක එවිස් සහ නවත් අසවල් විසින් අයිතිවාසිකම් කියන ලෝකුරුගේ හේනේදෙහියද, රජසන්නක කිරිවානේ අතුරද.

[ඉහතකී මායිම්වලට මැදිපු මේ සමග අමුතාපු සීතියමේ නොමිමර $\frac{10}{51, 59}$ සහ $\frac{15}{3, 11}$ පත්‍රවල 140න් පෙන්වන බඩල්ලේ දෙක එවිස්ට සහ නවත් අසවන්නට අයිති රුචි 2කින් පර්ච්ස් 31ක් බිම්කරම ඇති වැලිකොල්ලේ හේනේ දෙහිය මේ දන්වීමෙන් අත්කැරිය වගත් ඉහතකී අක්කර 41කින් පර්ච්ස් 23කේ බිම්කරමේ මෙකී රුචි 2කින් පර්ච්ස් 31 අඩකුනැති වගත් මෙයින් දැනගත යුතුයි.]

தென் மாகாணத்தின் மாத்தூறையைச்சேர்ந்த பெறளபடுதற யென்னும் கிராமத்திலுள்ள நொம்பர் $\frac{10}{51, 59}$, $\frac{15}{3, 11}$ ம் அளவு கடதாசிகளில் காணப்படும் பங்கு 139 ம் பிரிவுபடி னோகுருகேகேன, வெளிதொள் ளேளளேகேன, கதிறமாகேன யென்று பொதுவாய்ச் சொல்லப்படுகிற அல்லது அறியப்படுகிற இத்தோடணைத்தி ருக்கும் அட்சரத்தால் குறிக்கப்பட்ட டாப்பில் விவரிக்கப்பட்டதும் 41 ஏக்கர் 23 பர்சஸ் விஸ்தாரமுள்ளது :—

எல்லை, வடக்கு-அரசாட்சிக்குள்ள கிரிவானேஅத்தா ; கிழக்கு-வேளாப்புளிகே பபேகாயி உரித்துச்சொல் லும் இரிகொண்டேகேன, மேற்சொல்லியவன் உரித்துச்சொல்லும் கோடேகேன, மேற்சொல்லியவன் உரித்துச் சொல்லும் கஅளளேகேன ; தெற்கு-பொதுமுள்ளேகே அந்திரிகம் சிலபேர்களும் உரித்துச்சொல்லும் விளிபிட் டதெனிய ; மேற்கு-படள்கே தொன் லுவிசம் சிலபேர்களும் உரித்துச்சொல்லும் னோகுருகேகேனதெனிய, அரசாட்சிக்குள்ள கிரிவானேஅத்தா.

[குறிப்பு.—சொல்லிய எல்கைகளுக்குள்ளிதாய் குறிக்கப்பட்ட டாப்பிலும் நொம்பர் $\frac{10}{51, 59}$, $\frac{15}{3, 11}$ ம் அளவுக்கடதாசியிலும் காணப்படும் பங்கு 140 ம் பிரிவுபடி படள்கே தொன் லுவிசம் சிலபேர்களுக்குமுடைய வெளிதொளளேகேனதெனி யெண்டறியப்படும் 2 றூட் 31 பர்சஸ் கொண்ட துண்டு இந்த அறிக்கையிலிருந்த விவக்கினது. இந்த 2 றூட் 31 பர்சஸ் மேற்சொல்லிய 41 ஏக்கர் 23 பர்சஸ் அளப்பிலுட்படுத்தவில்லை.]



$\frac{10}{51, 59}$ and $\frac{15}{3, 11}$

Lot 139 called Lokurugehena, Welitolehena, Kadiramahena, in extent 41A. Or. 23P., situated in Beralapanatara in Udugaha pattu of Morowak korale. Lot 140—Or. 2P. 31P. excluded.

