

SUPPLEMENT

TO

The Ceylon Government Gazette,

PART III.

FRIDAY, NOVEMBER 3, 1899.

NOTICES UNDER THE WASTE LANDS ORDINANCES.

[Notice under Ordinances No. 1 of 1897 and No. 1 of 1899.]

TAKE notice, that unless within three months from the First day of December, 1899, the persons, if any, who claim any interest in the lands hereinafter mentioned or in any one or more of such lands, appear before me at my office at Matara and make claim to the said lands or any of them or to some interest therein.

I, John Penry Lewis, Special Officer appointed under Ordinance No. 1 of 1899, in pursuance of the powers in me vested by Ordinances No. 1 of 1897 and No. 1 of 1899, shall declare by writing under my hand that the said lands or such of them, to which no claim has been made, are the property of the Crown.

J. P. LEWIS, Special Officer.

Matara, September 30, 1899.

Description of Lands referred to.

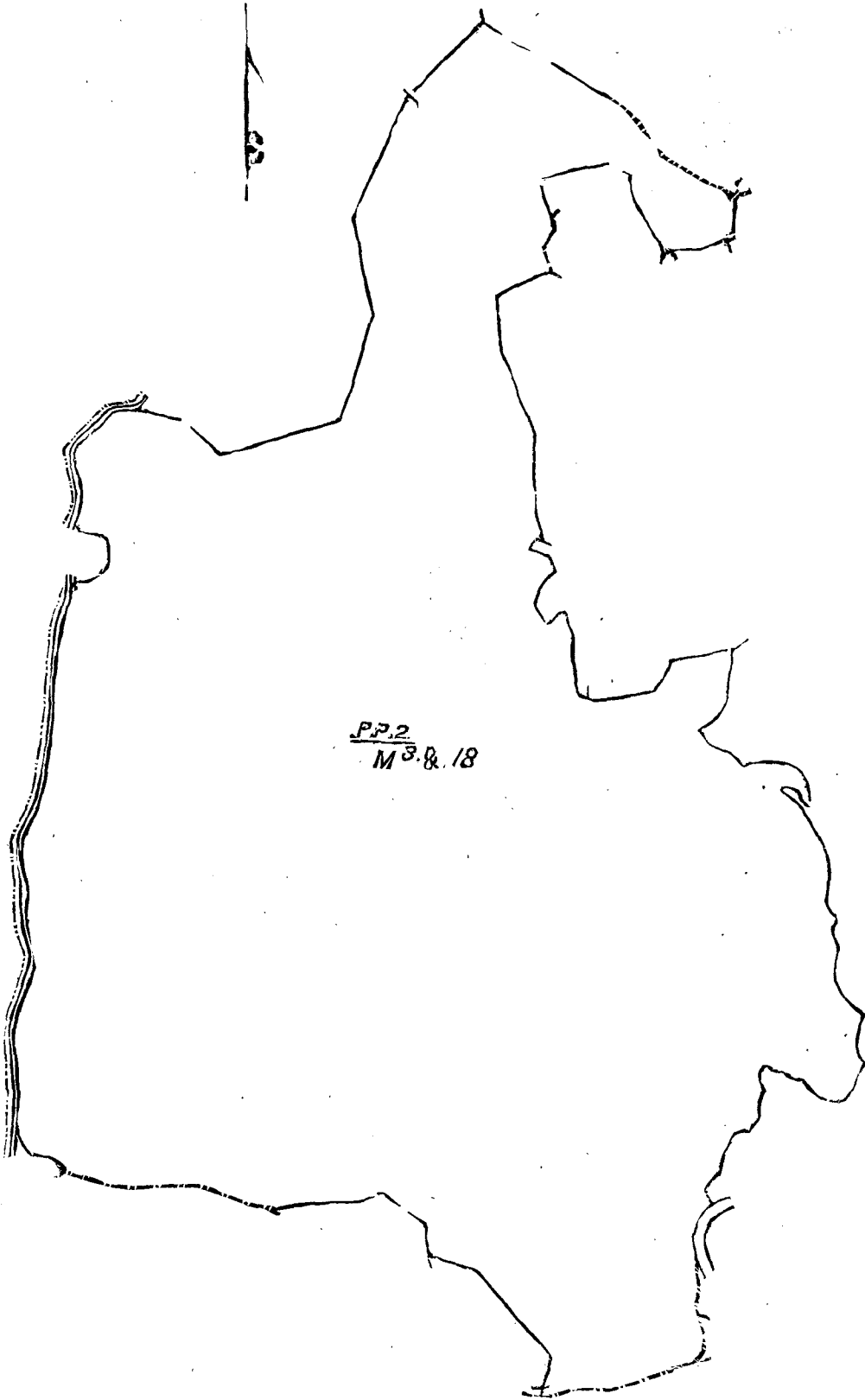
I.

The land commonly called or known as Annasigalahena, Tennandahena alias Nugawelahena, Bewlahena, Galwattahena, Wattedeniyahena, Nattehena, Kirihembiliyahena, Horagalayahena, Moragammullehena, Galgodahena, Gulanehena, all lying adjacent to each other and forming one block, situate in the village of Moragala in the Matara-Morowak korale, in the Southern Province, containing in extent 149 acres and 1 rood, as described in the annexed plan, shown as lots P. P 2. M 3 & 18 in F. S. O. 15, 3, 4, 11, 12, and bounded as follows: on the north by Ellagawahena claimed by Rubasinha Dingi Appu and others, Moragammullehena alias Karandaketiyaehena claimed by ditto, Pillehena claimed by Gamage Dines and others, the Gansabhawa path from Kirilapane to Urubokka; on the east by Rubasingekumbura belonging to Rubasinha Don David and others, Palleliyadda belonging to Malawigatiranage Don Andris and others, Imbulgahakumbura belonging to ditto, Pillekoratuwa belonging to ditto, Lindamulla belonging to Malawige Dassan and others, Annasigalawatta belonging to ditto, Godakumbura belonging to Malawige Don Andris and others, Rukmalagodawatta belonging to ditto, Ambedeniyakumbura belonging to Malawige Dassan and others, Pahalakapatenuma belonging to Kiramage Garuhami; on the south by Etawetunadeniya belonging to Crown, Masmorugahawatta belonging to Malawige Dassan and others, Galwattakumbura belonging to ditto, Gulanekoratuwa belonging to ditto, Polgahahena claimed by Hettige Dines and others, Moragammulleatmaga claimed by ditto; on the west by the Bibuledola, Wattenadeniya belonging to Malawipatiranage Don Andris and others, the Bibuledola.

විෂි 1899 ක්වු දෙසම්බු මස 1 වෙනි දින සිට තුන්මාසයක් ඇතුලතදි මෙහි පහත සඳහන්වෙන ඉඩම්වලට නොහොත් ඉන් එකකට නොහොත් වැඩිගණනකට කිසි අයිතිකමක් තිබෙනවාය කියන යම් අය සිටින්නම් ඒ අය විසින් මාතර මගේ කන්තෝරුවේදී මා ඉදිරිපිටට ඇවිත් පෙනීසිට එකී ඉඩම්වලට නොහොත් ඉන් කොසියම් එකකට නොහොත් ඊට ඇති යම් කිසි අයිතිවාසිකම පෙන්වා සිටින්නට නොයෙදුනොත් වෂි 1897ගේ නොමමර 1ගේ ආඥපණයෙන් ප්‍රසාරයට පත් කරපු විශේෂ මුලාදැනී ධානාන්තරය දරණ රෝස් පැන්රි එරිස් යන මට වෂි 1897ගේ නොමමර 1ගේ සහ වෂි 1899ගේ



ஊம் உரித்துச்சொல்லும் மொறகம்முள்ளே அத்தமக, மேற்கு-பிடிள்தொல, மளவிபதிறனகே தொ அ அந்திரிகம்  
சில பேர்களுக்குமுடைய வத்தேவுன்தெனிய, பிடிள்தொல.



Situation : Moragala in Udugaha pattu of Morowak korale.

Lot.	Name of Land.	Extent. A. R. P.
M 3	Annasigalahena, Kiriembiliyahena, Galwattehena, &c. ...	147 0 0
18	Nugewelahena ...	2 1 0
	F. S. O. 15	
	3, 4, 11, 12	149 1 0

Surveyor-General's Office,  
Colombo, July 24, 1899.

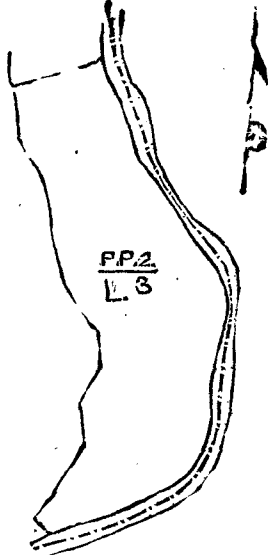
S. J. C. MORE,  
for Surveyor-General.

II.

The land commonly called or known as Medagadahena *alias* Yakahaluwehena, situate in the village of Moragala in the Matara-Morowak korale, in the Southern Province, containing in extent 9 acres, 3 roods and 37 perches, as described in the annexed plan, shown as lot  $\frac{P. P. 2}{L. 3}$  in F. S. O.  $\frac{15}{3, 4, 11, 12}$ , and bounded as follows : on the north by Rukmalgodawatta belonging to Malawipatiranage Don Andris and others ; on the east by the Moragala-ganga ; on the south by the Moragala-ganga ; on the west by Ambadeniyakumbura belonging to Malawige Dassan and others.

දකුණු පලාතට අයිති මාතර මොරවත්තෝරලේ මොරගල සහ ගම නිබෙන මේ සමග අමුතාපු සීතියමේ පෙනෙන අක්කර 9කුත්, රුඹු 3කුත්, පර්චස් 37ක් බිම්කරම ඇති මැදගොඩ ගේන නොහොත් සකසවලේ ගේන කියන F. S. O.  $\frac{15}{3, 4, 11, 12}$  පත්තරේ  $\frac{P. P. 2}{L. 3}$  න් පෙන්වන බිම්කවිතම මායිම් උතුරට මලව් පතීරයගේ දෙත් අත්දිරිස්ට සහ නවත් අසවළුන්ට අයිති රුක්මල්ගොඩ වත්තද; නැගෙනහිරට මොරගල ගඟද; දකුණට මොරගල ගඟද; බස්නාහිරට මලව්ගේ දසන්ට සහ නවත් අසවළුන්ට අයිති අඹදෙහිගේ කුඹුරද.

தென் மாகாணத்தின் மாத்துறை மொறவக்கோறளையச்சேர்ந்த மொறகள யென்னுங் கிராமத்திலுள்ள F. S. O.  $\frac{15}{3, 4, 11, 12}$  ம் அளவு கடதாசியில காணப்படும் பங்கு  $\frac{P. P. 2}{L. 3}$  ம் பிரிவுபடி மெதகொடகேள் அலகு யககலுவலக யென்று பொதுவாய்ச் சொல்லப்படுகிற அலகு அறியப்படுகிற இத்தோடணைத்திருக்கும் அட்சரத்தால குறிக்கப்பட்ட டாப்பில் விவரிக்கப்பட்டதும் 9 ஏக்கர் 3 ரூட் 37 பர்சஸ் விஸ்தாரமுள்ளது. எனவே, வடக்கு-மளவிபதிறனகே தொன் அந்திரிசும் சிலபேர்களுக்குமுடைய துக்மள்கொடவத்த; கிழக்கு-மொறகளகங்க; தெற்கு-மொறகளகங்க; மேற்கு-மளவிகே தசனும் சிலபேர்களுக்குமுடைய அப்பேதெனியே குமபுர.



Lot L 3 called Medagadahena *alias* Yakahaluwehena, in extent 9A. 3R. 37P., situated in the village Moragala in Udugaha pattu of Morowak korale.

F. S. O.  $\frac{15}{3, 4, 11, 12}$

Surveyor-General's Office,  
Colombo, July 24, 1899.

S. J. C. MORE,  
for Surveyor-General.

III.

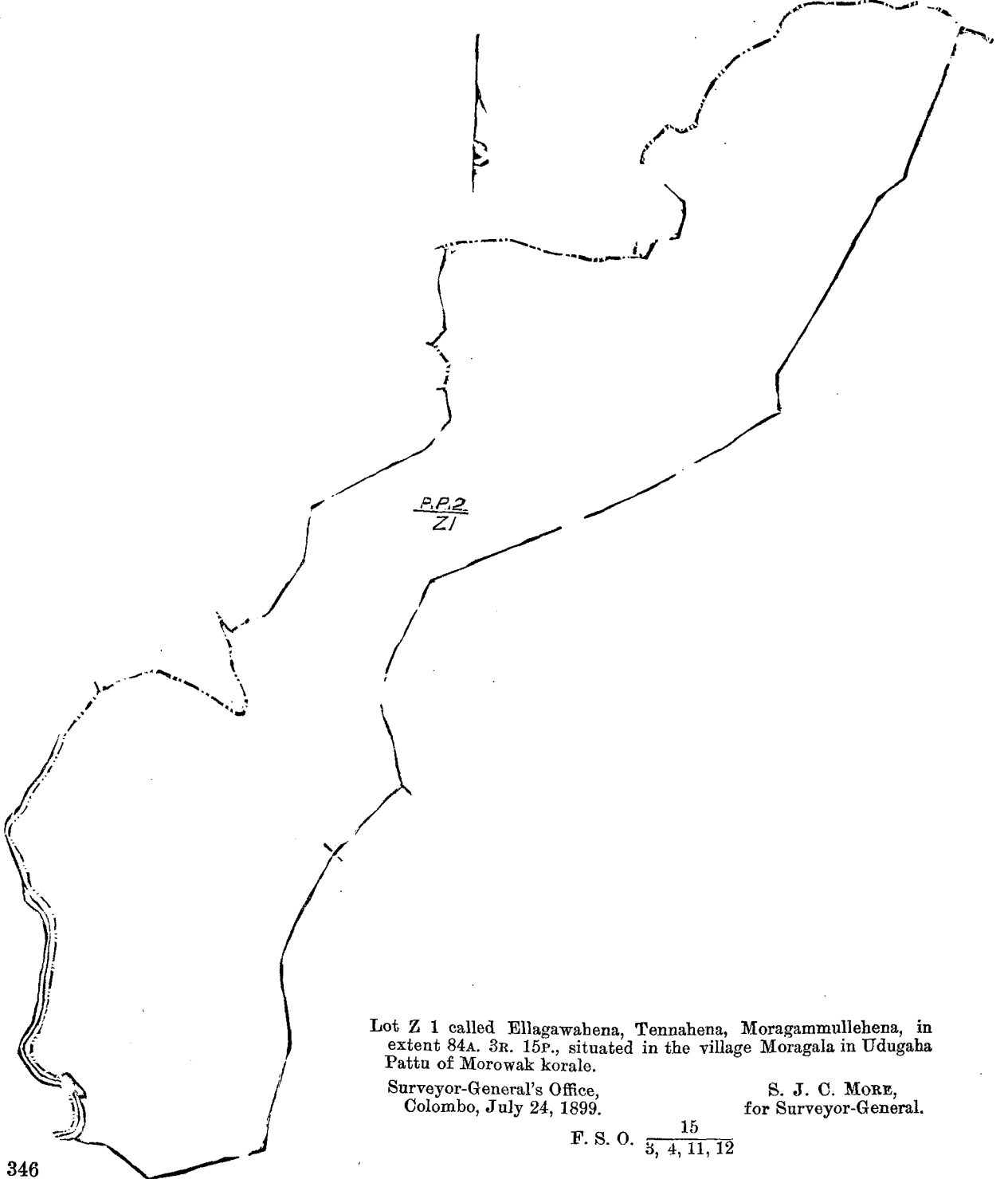
The land commonly called or known as Ellagawahena, Karandaketiyehena *alias* Moragammullehena, Tennahena, Erainiyaketiyehena *alias* Yohalabendehena, all lying adjacent to each other and forming one block, situate in the village of Moragala in the Matara-Morowak korale, in the Southern Province, containing in extent 84 acres 3 roods and 15 perches, as described in the annexed plan, shown as lot  $\frac{P. P. 2}{Z. 1}$  in F. S. O.  $\frac{15}{3, 4, 11, 12}$ , and bounded as follows : on the north by

Indurekumbura belonging to Rubasinhe Adrian and others, Bateketiyawatta belonging to ditto, Indurekumbura belonging to Rubasinge Wattuhami and others ; on the east by Kalugalahena claimed by Gamage Dineshami and others, Diganehena claimed by ditto, Pillehena claimed by ditto, Bewlehena claimed by Malawige Dassan and others ; on the south by Wattedeniyaehena claimed by ditto ; on the west by the Bibuledola, Ellagawadeniya belonging to Rubasinge Dingi Appu, the Bibuledola, Indurekumbura belonging to Rubasinge Wattuhami and others, Ambagahawatta belonging to Rubasinge Dingi Appu and others, Indurekumbura belonging to Rubasinge Wattuhami and others, Kosgahahenagewatta belonging to ditto.

දකුණු පලාතට අයිති මාතර මොරවත්තෝරලේ මොරගල සහ ගම නිබෙන මේ සමග අමුතාපු සීතියමේ පෙනෙන අක්කර 84කුත්, රුඹු 3කුත්, පර්චස් 15ක් බිම්කරම ඇති එකබව ඇල්ලගොඩ ගේනද, කරදකැට්ගේ ගේන නොහොත් මොරගම්මුල්ලේ ගේනද, නැත්තේගේනද, එරමිණියා කැට්ගේ ගේන නොහොත් සහල බැදේ ගේනද කියන F. S. O.  $\frac{15}{3, 4, 11, 12}$  පත්තරේ  $\frac{P. P. 2}{Z. 1}$  න් පෙන්වන බිම්කවිතම මායිම් උතුරට රුබසින්ගේ අදිරිසන්ට සහ නවත් අසවළුන්ට අයිති ඉදුරේ කුඹුරද, එම අසවළුන්ට අයිති බටකැට්ගේ වත්තද, රුබසින්ගේ වත්තාමට සහ නවත් අසවළුන්ට අයිති ඉදුරේ කුඹුරද; නැගෙනහිරට ගමගේ දිනෙස්සාම් සහ නවත් අසවල් විසින් අයිතිවැසිකම් කියන කවගල ගේනද, එම අසවල් විසින් අයිතිවැසිකම් කියන දිගගේ ගේනද, එම අසවල් විසින් අයිතිවැසිකම් කියන පිල්ලේ ගේනද, මලව්ගේ දසන් සහ නවත් අසවල් විසින් අයිතිවැසිකම් කියන බැටුලේ ගේනද; දකුණට එම අසවල් විසින් අයිතිවැසිකම් කියන වත්තේ දෙහි ගේ ගේනද; බස්නාහිරට බිබුලේ දෙලද, රුබසින්ගේ හින්තිඅප්පට අයිති ඇල්ලගොඩ දෙහිගද, බිබුලේ දෙලද, රුබසින්ගේ වත්තාමට සහ නවත් අසවළුන්ට අයිති ඉදුරේ කුඹුරද, රුබසින්ගේ හින්තිඅප්පට සහ නවත් අසවළුන්ට අයිති අඹගහ වත්තද, රුබසින්ගේ වත්තාමට සහ නවත් අසවළුන්ට අයිති ඉදුරේ කුඹුරද, එම අසවළුන්ට අයිති කොස්ගහගේගේගේ වත්තද.

தென் மாகாணத்தின் மாத்துறை மொறவக்கோறையைச்சேர்ந்த மொறகள யென்னும் கிராமத்திலுள்ள  
 F. S. O.  $\frac{15}{3, 4, 11, 12}$  ம் அளவு கடதாசியில்காணப்படும்பங்கு  $\frac{P. P. 2}{Z 1}$  ம் பிரிவுபடி எள்ளகாவான, கறந்த  
 கெட்டியேன அலலது மொறகம்முள்ளேன, தென்னேன, எறமினியாகெட்டியேன அலலது ஒகாபெந்தே  
 என இவை யெல்லாம் ஒரே காணியாய்த் தோற்றப்படும் யென்று பொதுவாய்ச் சொல்லப்படுகிற அலலது அறியப்  
 படுகிற இத்தோடணத்திருக்கும் அட்சரத்தால் குறிக்கப்பட்ட டாப்பில விவரிக்கப்பட்டதும் 84 ஏக்கர் 3 றூட்  
 15 பர்சஸ் விஸ்தாரமுள்ளது :—

எல்லை, வடக்கு-றுபசின்கே அதிரியனும் சிலபேர்களுக்குமுடைய இந்துறேகும்புர, மேற்சொல்லியவர்க  
 ளுடைய பட்டகெட்டியேவத்த, றுபசின்கே வத்துகாமியும் சிலபேர்களுக்குமுடைய இந்துறேகும்புர; கிழக்கு-  
 கமகே தினெஸ்காமியும் சிலபேர்களும் உரித்துச்சொலலும் கலுகளவன, மேற்சொல்லியவர்களும் உரித்துச்சொல  
 லும் திகனேன, மேற்சொல்லியவர்களும் உரித்துச்சொலலும் பீள்ளேன, மளவிகே தலனும் சிலபேர்களும் உரி  
 த்துச்சொலலும் பெவுளேன; தெற்கு-மேற்சொல்லியவர்களும் உரித்துச்சொலலும் வத்தெனியேன;   
 மேற்கு-பிபுளேதொல, றுபசின்கே டிங்கிஅப்புடைய எள்ளகாவாதெனிய, பிபுளேதொல, றுபசின்கே வத்துகாமி  
 யும் சிலபேர்களுக்குமுடைய இந்துறேகும்புர, றுபசின்கே டிங்கிஅப்பயும் சிலபேர்களுக்குமுடைய அன்பகாவத்த,  
 றுபசின்கேவத்துகாமியும் சிலபேர்களுக்குமுடைய இந்துறேகும்புர, மேற்சொல்லியவர்களுடைய கொஸ்கா  
 ஏனேகேவத்த.



Lot Z 1 called Ellagawahena, Tennahena, Moragammullehena, in  
 extent 84A. 3R. 15P., situated in the village Moragala in Udugaha  
 Pattu of Morowak korale.

Surveyor-General's Office,  
 Colombo, July 24, 1899.

S. J. C. MORE,  
 for Surveyor-General.

F. S. O.  $\frac{15}{3, 4, 11, 12}$