

SUPPLEMENT

TO

The Ceylon Government Gazette,

PART III.

FRIDAY, NOVEMBER 10, 1899.

NOTICES UNDER THE WASTE LANDS ORDINANCES.

[Notice under Ordinances No. 1 of 1897 and No. 1 of 1899.]

TAKE notice, that unless within three months from the First day of December, 1899, the persons, if any, who claim any interest in the lands hereinafter mentioned or in any one or more of such lands, appear before me at my office at Matara and make claim to the said lands or any of them or to some interest therein.

I, John Penry Lewis, Special Officer appointed under Ordinance No. 1 of 1897, in pursuance of the powers in me vested by Ordinances No. 1 of 1897 and No. 1 of 1899, shall declare by writing under my hand that the said lands or such of them, to which no claim has been made, are the property of the Crown.

J. P. LEWIS, Special Officer.

Matara, September 30, 1899.

Description of Lands referred to.

I.

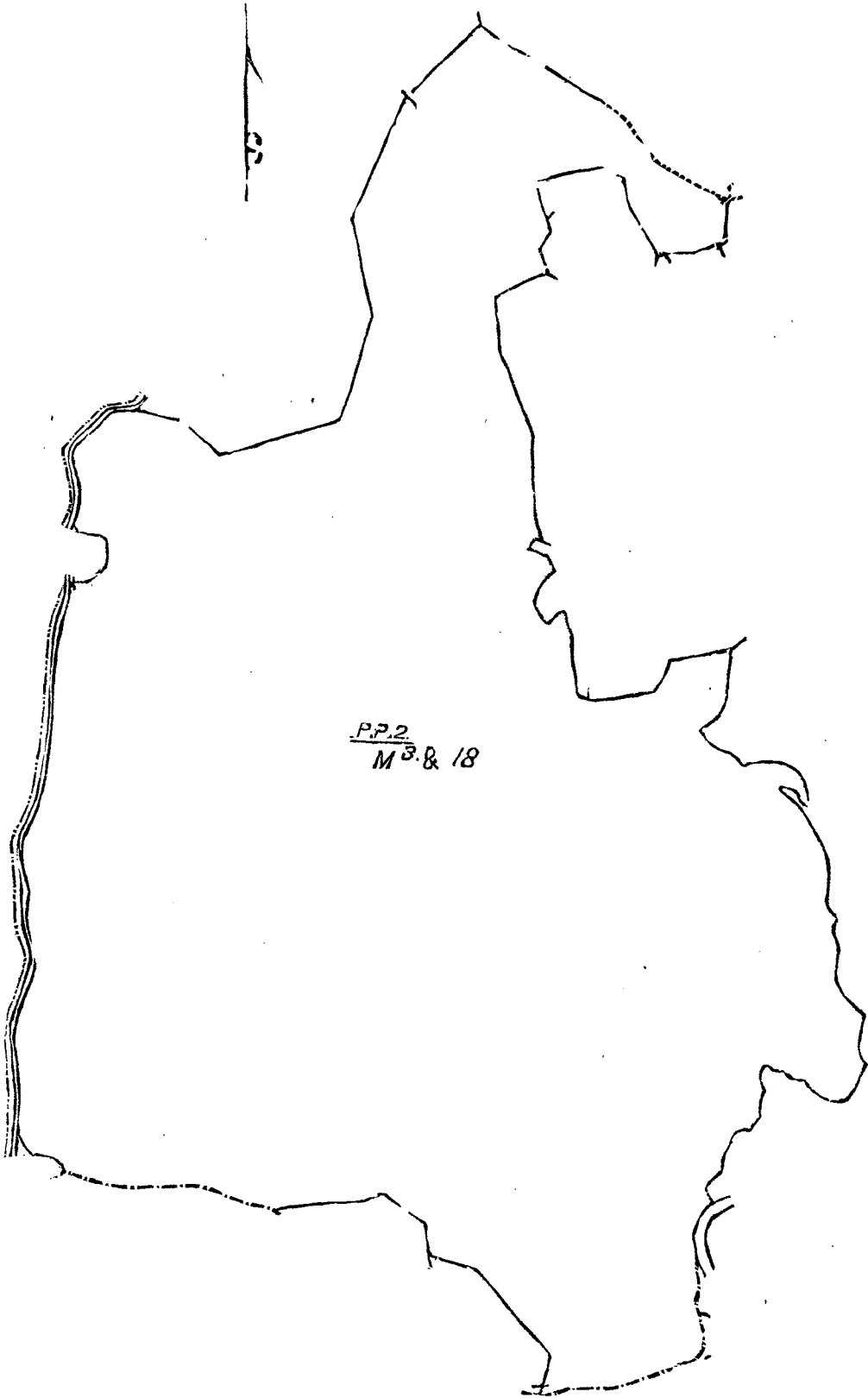
The land commonly called or known as Annasigalahena, Tennandahena alias Nugawelahena, Bewlahena, Galwattahena, Wattedeniyahena, Nattehena, Kiriembiliyahena, Horagalayahena, Moragammullehena, Galgodahena, Gulanehena, all lying adjacent to each other and forming one block, situate in the village of Moragala in the Matara-Morowak korale, in the Southern Province, containing in extent 149 acres and 1 rood, as described in the annexed plan, shown as lots P. P 2.

in F. S. O. 15, and bounded as follows: on the north by Ellagawahena claimed by Rubasinha Dingi Appu and others, Moragammullehena alias Karandaketiyaehena claimed by ditto, Pillehena claimed by Gamage Dines and others, the Gansabhawa path from Kirilapane to Urubokka; on the east by Rubasingekumbura belonging to Rubasinha Don David and others, Palleliyadda belonging to Malawigatiranaage Don Andris and others, Imbulgahakumbura belonging to ditto, Pillekoratuwa belonging to ditto, Lindamulla belonging to Malawige Dassan and others, Annasigalawatta belonging to ditto, Godakumbura belonging to Malawige Don Andris and others, Rukmalagodawatta belonging to ditto, Ambedeniyakumbura belonging to Malawige Dassan and others, Pahalakapatenuma belonging to Kiramage Garuhami; on the south by Etawetunadeniya belonging to Crown, Masmorugahawatta belonging to Malawige Dassan and others, Galwattekumbura belonging to ditto, Gulanekoratuwa belonging to ditto, Polgahahena claimed by Hettige Dines and others, Moragammulleatmaga claimed by ditto; on the west by the Bibuledola, Wattenadeniya belonging to Malawipatiranaage Don Andris and others, the Bibuledola.

විෂි 1899 ක්වු දෙසම්බු මස 1 වෙනි දින සිට තුන්මාසයක් ඇතුලතදී මෙහි පහත සඳහන්වෙන ඉඩම්වලට නොහොත් ඉන් එකකට නොහොත් වැඩිගණනකට කිසි අයිතියක් හිමිවනාහි කිසිකිසි අය සිටින්නම් ඒ අය විසින් මාහර මගේ කන්තෝරුවෙදී මා ඉදිරිපිටට ඇවිත් රෙජිස්ට්ටර් එක් ඉඩම්වලට නොහොත් ඉන් කොසියම් එකකට නොහොත් ඊට ඇති යම් කිසි අයිතියකිම පෙන්වා සිටින්නට නොයෙදුනොත් විෂි 1897ගේ නොමමර 1කේ ආඥාපණයේ ප්‍රකාරයට පත් කරපු විශේෂ මුලාදානී ධානාත්තරය දරණ රෝස් පැන්රි එච්ස් යන මට විෂි 1897ගේ නොමමර 1කේ සහ විෂි 1899ගේ



ஞும் உரித்துச்சொல்லும் மொறகம்முள்ளே அத்தம், மேற்கு-பிபுளேதொல, மளவிபிறனகே தொடி அந்திரிசம்  
சில பேர்களுக்குமுடைய வத்தேளனேதெனிய, பிபுளேதொல.



Situation : Moragala in Udugaha pattu of Morowak korale.

Lot.	Name of Land.	Extent.	
		A.	R. P.
M 3	Annasigalahena, Kiriembiliyahena, Galwattehena, &c. ...	147	0 0
18	Nugewelahena ...	2	1 0
	F. S. O. 15		
	3, 4, 11, 12	149	1 0

Surveyor-General's Office,  
Colombo, July 24, 1899.

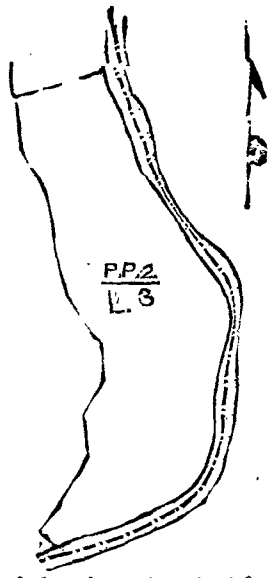
S. J. C. MORE,  
for Surveyor-General.

II.

The land commonly called or known as Medagodahena alias Yakahaluwehena, situate in the village of Moragala in the Matara-Morowak korale, in the Southern Province, containing in extent 9 acres, 3 roods and 37 perches, as described in the annexed plan, shown as lot  $\frac{P. P. 2}{L. 3}$  in F. S. O.  $\frac{15}{3, 4, 11, 12}$ , and bounded as follows: on the north by Rukmalgodawatta belonging to Malawipatiranage Don Andris and others; on the east by the Moragala-ganga; on the south by the Moragala-ganga; on the west by Ambadeniyakumbur belonging to Malawige Dassan and others.

දකුණු පලාතට අයිති මාතර මොරවත්තෝරලේ මොරගල සහ ගම නිබෙන මේ සමග අමුතාපු සීතියමේ පෙනෙන අක්කර 9කින්, රූඩ් 3කින්, පර්ච්ස් 37ක් බිම්කරම ඇති මැදගොඩ හේන නොහොත් සකකළුවේ හේන කිසික F. S. O.  $\frac{15}{3, 4, 11, 12}$  පත්තරේ  $\frac{P. P. 2}{L. 3}$  න් පෙන්වන බිම්කර්වට මායිම්: උතුරට මලුවී පතිරණගේ දෙපත් අන්දිරිස්ට සහ තවත් අසව්වන්ට අයිති රුක්මල්ගොඩ වත්තද; නැගෙනහිරට මොරගල ගඟද; දකුණට මොරගල ගඟද; බස්නාහිරට මලුවීගේ දසන්ට සහ තවත් අසව්වන්ට අයිති අබෙදෙහියේ කුමුරුද.

தன் மாகாணத்தின் மாத்திரை மொறவக்கோறநையச்சேர்ந்த மொறகள யென்னுங் கிராமத்திலுள்ள F. S. O.  $\frac{15}{3, 4, 11, 12}$  ம் அளவு கடதாசியில காணப்படும் பங்கு  $\frac{P. P. 2}{L. 3}$  ம் பிரிவுபடி மெதகொடகேன அல லது யககலுவ்வள யென்று பொதுவாய்ச் சொல்லப்படுகிற அலலது அறியப்படுகிற இத்தோடணத்திருக்கும் அச்சரத்தால சூறிக்கப்பட்ட டாப்பில விவரிக்கப்பட்டதும் 9 ஏக்கர் 3 ரூட் 37 பர்சஸ் விஸ்தாரமுள்ளது. எலலை, யடக்கு-மளவிபகிறனகே தொன் அந்திரிசும் சிலபேர்களுக்குமுடைய றுக்கமள்கொடவத்த; கிழக் கு-மொறகளகந்த; தெற்கு-மொறகளகந்த; மேற்கு-மளவிகே தசனும் சிலபேர்களுக்குமுடைய அப்பேதெனியே கும்பா.



Lot L 3 called Medagodahena alias Yakahaluwehena, in extent 9A. 3R. 37P., situated in the village Moragala in Udugaha pattu of Morowak korale.

F. S. O.  $\frac{15}{3, 4, 11, 12}$

Surveyor-General's Office, Colombo, July 24, 1899.

S. J. C. Moke, for Surveyor-General.

III.

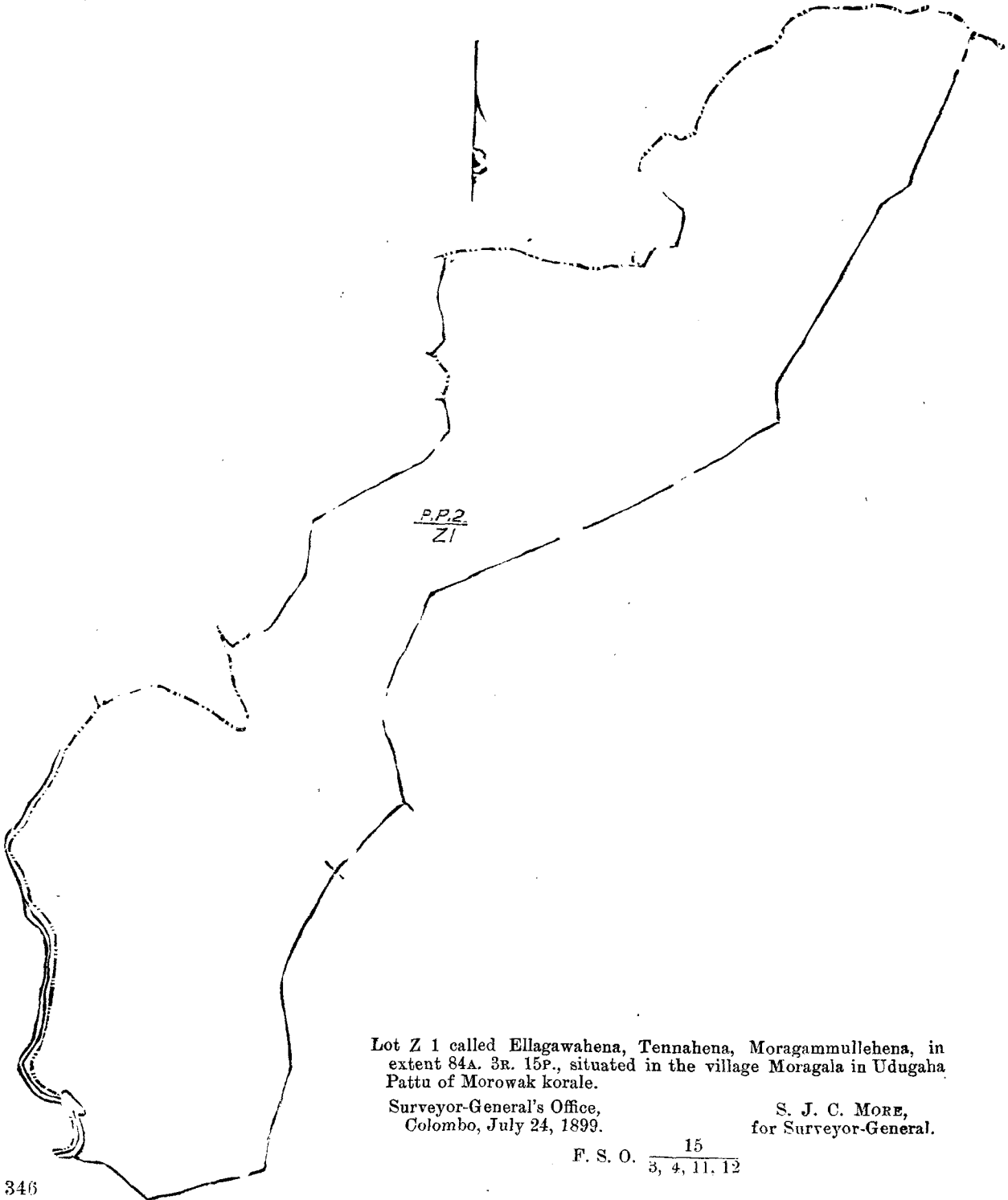
The land commonly called or known as Ellagawahena, Karandaketiyehena alias Moragammullehena, Tennahena, Eraininiyaketiyaehena alias Yohalabendehehena, all lying adjacent to each other and forming one block, situate in the village of Moragala in the Matara-Morowak korale, in the Southern Province, containing in extent 84 acres 3 roods and 15 perches, as described in the annexed plan, shown as lot  $\frac{P. P. 2}{Z. 1}$  in F. S. O.  $\frac{15}{3, 4, 11, 12}$ , and bounded as follows: on the north by Indurekumbura belonging to Rubasinhe Adrian and others, Bateketiyawatta belonging to ditto, Indurekumbura belonging to Rubasinge Wattuhami and others; on the east by Kalugalahena claimed by Gamage Dineshami and others, Diganehena claimed by ditto, Pillehena claimed by ditto, Bewlehena claimed by Malawige Dassan and others; on the south by Wattedeniyaehena claimed by ditto; on the west by the Bibuledola, Ellagawadeniya belonging to Rubasinge Dingi Appu, the Bibuledola, Indurekumbura belonging to Rubasinge Wattuhami and others, Ambagahawatta belonging to Rubasinge Dingi Appu and others, Indurekumbura belonging to Rubasinge Wattuhami and others, Kosgahahenagewatta belonging to ditto.

දකුණු පලාතට අයිති මාතර මොරවත්තෝරලේ මොරගල සහ ගම නිබෙන මේ සමග අමුතාපු සීතියමේ පෙනෙන අක්කර 84කින්, රූඩ් 3කින්, පර්ච්ස් 15ක් බිම්කරම ඇති මාකඩ ඇල්ලගොඩ හේනද, කරදකැවියේ හේන නොහොත් මොරගම්මිල්ලේ හේනද, නැත්තේහේනද, එරමණියා කැවියේ හේන නොහොත් සහල බැදේ හේනද කිසික F. S. O.  $\frac{15}{3, 4, 11, 12}$  පත්තරේ  $\frac{P. P. 2}{Z. 1}$  න් පෙන්වන බිම්කර්වට මායිම් උතුරට රුබසින්ගේ අදිරිස්ටට සහ තවත් අසව්වන්ට අයිති ඉදුරේ කුමුරුද, එම අසව්වන්ට අයිති බටකැවියේ වත්තද, රුබසින්ගේ වත්තාහාමිට සහ තවත් අසව්වන්ට අයිති ඉදුරේ කුමුරුද; නැගෙනහිරට ගමගේ දිනෙස්සාමි සහ තවත් අසව්වල් විසින් අයිතිවැසිකම් කිසික කවරල හේනද, එම අසව්වල් විසින් අයිතිවැසිකම් කිසික දිගගණේ හේනද, එම අසව්වල් විසින් අයිතිවැසිකම් කිසික පිල්ලේ හේනද, මලුවීගේ දසන් සහ තවත් අසව්වල් විසින් අයිතිවැසිකම් කිසික බැවලේ හේනද; දකුණට එම අසව්වල් විසින් අයිතිවැසිකම් කිසික වත්තේ දෙහියේ හේනද; බස්නාහිරට බිබුලේ දෙලුද, රුබසින්ගේ සිනතිඅප්පට අයිති ඇල්ලගොඩා දෙහියද, බිබුලේ දෙලුද, රුබසින්ගේ වත්තාහාමිට සහ තවත් අසව්වන්ට අයිති ඉදුරේ කුමුරුද, රුබසින්ගේ සිනතිඅප්පට සහ තවත් අසව්වන්ට අයිති අඹගහ වත්තද, රුබසින්ගේ වත්තාහාමිට සහ තවත් අසව්වන්ට අයිති ඉදුරේ කුමුරුද, එම අසව්වන්ට අයිති කොස්ගහගේහේන වත්තද.

தென் மாகாணத்தின் மாத்துறை மொறவக்கோறையைச்சேர்ந்த மொறகள யென்னும் கிராமத்திலுள்ள  
F. S. O.  $\frac{15}{3, 4, 11, 12}$  ம் அளவு கடதாசியில்காணப்படும் பங்கு  $\frac{P. P. 2}{Z 1}$  ம் பிரிவுபடி எள்ளகாவான, கறந்த

கெட்டியேவன அல்லது மொறகம்முள்ளேவன, தென்னேவன, எறமினிபாகெட்டியேவன அல்லது ஓளபெந்தே  
வன இவை யெல்லாம் ஒரே காணியாய்த் தோற்றப்படும் யென்று பொதுவாய்ச் சொல்லப்படுகிற அல்லது அறியப்  
படுகிற இத்தோடணத்திருக்கும் அட்சரத்தால் குறிக்கப்பட்ட டாப்பில விவரிக்கப்பட்டதும் 84 ஏக்கர் 3 றூட்  
15 பர்சஸ் விஸ்தாரமுள்ளது :—

எஃலை, வடக்கு-றுபசிங்கே அதிரியனும் சிலபேர்களுக்குமுடைய இந்துறேகும்புர, மேற்சொல்லியவர்க  
ளுடைய பட்டகெட்டியேவத்த, றுபசிங்கே வத்துகாமியும் சிலபேர்களுக்குமுடைய இந்துறேகும்புர; கிழக்கு-  
சமகே தினெஸ்காமியும் சிலபேர்களும் உரித்துச்சொலலும் சலுகளவன, மேற்சொல்லியவர்களும் உரித்துச்சொல  
லும் திகனேவன, மேற்சொல்லியவர்களும் உரித்துச்சொலலும் பிள்ளேவன, மளவிகே தஸனும் சிலபேர்களும் உரி  
த்துச்சொலலும் பெவுளேவன; தெற்கு-மேற்சொல்லியவர்களும் உரித்துச்சொலலும் வத்தேதெனியேவன;  
மேற்கு-பிபுளேதொல, றுபசிங்கே டிங்கிஅப்புடைய எள்ளகாவாதெனிய, பிபுளேதொல, றுபசிங்கே வத்துகாமி  
யும் சிலபேர்களுக்குமுடைய இந்துறேகும்புர, றுபசிங்கே டிங்கிஅப்பும் சிலபேர்களுக்குமுடைய அன்பகாவத்த,  
றுபசிங்கேவத்துகாமியும் சிலபேர்களுக்குமுடைய 'இந்துறேகும்புர, மேற்சொல்லியவர்களுடைய கொஸ்கா  
ஏனேகேவத்த.



Lot Z 1 called Ellagawahena, Tennahena, Moragammullehena, in  
extent 84A. 3R. 15P., situated in the village Moragala in Udugaha  
Pattu of Morowak korale.

Surveyor-General's Office,  
Colombo, July 24, 1899.

S. J. C. MORE,  
for Surveyor-General.

F. S. O.  $\frac{15}{3, 4, 11, 12}$