

SUPPLEMENT
TO
The Ceylon Government Gazette,
PART III.

FRIDAY, NOVEMBER 17, 1899.

NOTICES UNDER THE WASTE LANDS ORDINANCES.

[Notice under Ordinances No. 1 of 1897 and No. 1 of 1899.]

TAKE notice, that unless within three months from the First day of December, 1899, the persons, if any, who claim any interest in the lands hereinafter mentioned or in any one or more of such lands, appear before me at my office at Matara and make claim to the said lands or any of them or to some interest therein.

I, John Penry Lewis, Special Officer appointed under Ordinance No. 1 of 1897, in pursuance of the powers in me vested by Ordinances No. 1 of 1897 and No. 1 of 1899, shall declare by writing under my hand that the said lands or such of them, to which no claim has been made, are the property of the Crown.

Matara, September 30, 1899.

J. P. LEWIS,
Special Officer.

Description of Lands referred to.

I.

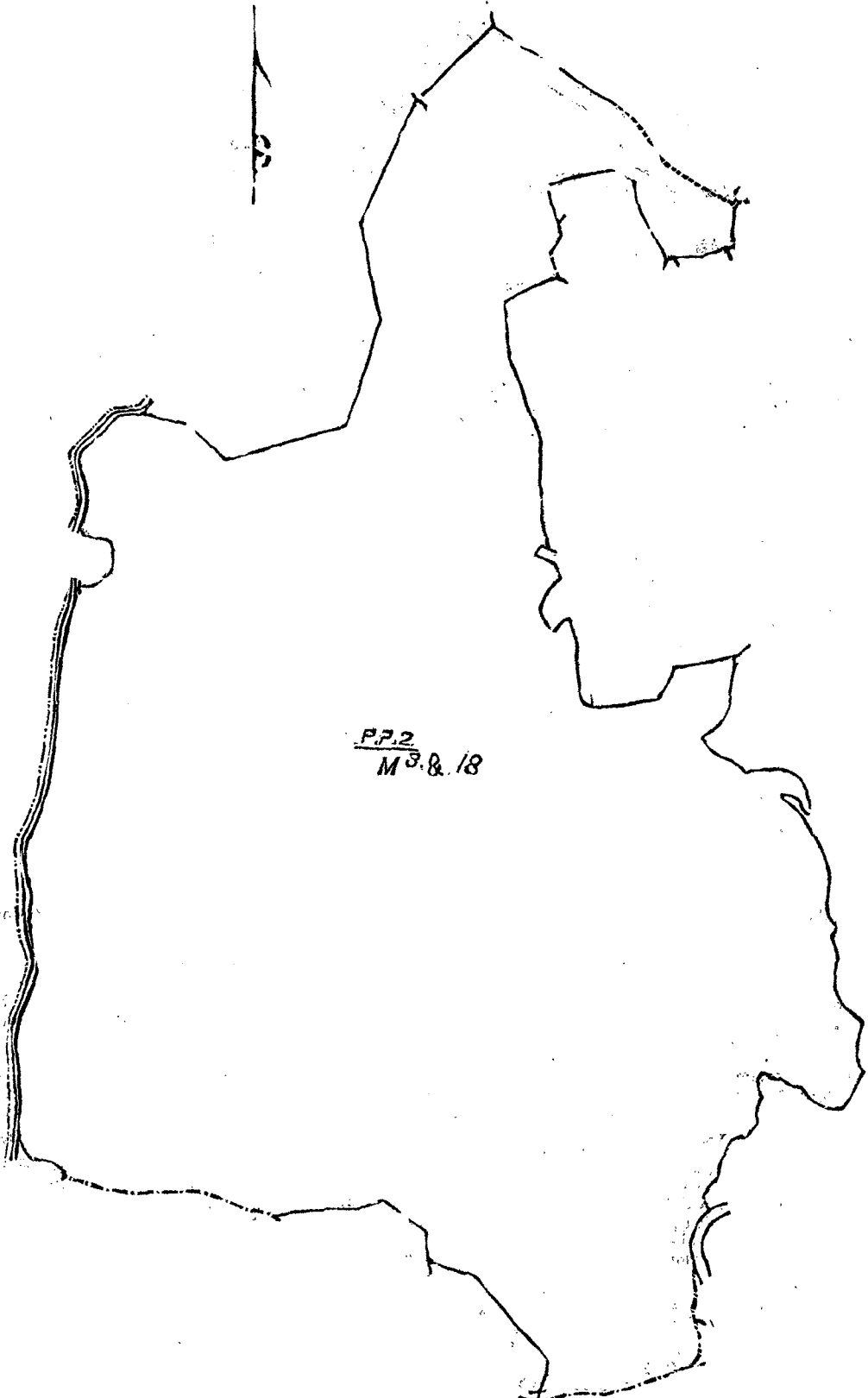
The land commonly called or known as Annasigalahena, Tennandahena *alias* Nugawelahena, Bewlahena, Galwattahena, Wattedeniyahena, Nattehena, Kiriembiliyahena, Horagalayahena, Moragammullehena, Galgodahena, Gulanehena, all lying adjacent to each other and forming one block, situate in the village of Moragala in the Matara-Morowak korale, in the Southern Province, containing in extent 149 acres and 1 rood, as described in the annexed plan, shown as lots

P. P 2.
M 3 & 18

in F. S. O. $\frac{15}{3, 4, 11, 12}$, and bounded as follows: on the north by Ellagawahena claimed by Rubasinha Dingi Appu and others, Moragammullehena *alias* Karandaketiyahena claimed by ditto, Pillehena claimed by Gamage Dines and others, the Gansabhawa path from Kirilapane to Urubokka; on the east by Rubasingekumbura belonging to Rubasinha Don David and others, Palleliyadda belonging to Malawigatiranage Don Andris and others, Imbulgahakumbura belonging to ditto, Pillekoratuwa belonging to ditto, Lindamulla belonging to Malawige Dassan and others, Annasigalawatta belonging to ditto, Godakumbura belonging to Malawige Don Andris and others, Rukmalagodawatta belonging to ditto, Ambedeniyakumbura belonging to Malawige Dassan and others, Pahalakapatenuma belonging to Kiramage Garuhami; on the south by Etawetunadeniya belonging to Crown, Masmorugahawatta belonging to Malawige Dassan and others, Galwattakumbura belonging to ditto, Gulanekoratuwa belonging to ditto, Polgahahena claimed by Hettige Dines and others, Moragammulleatmaga claimed by ditto; on the west by the Bibuledola, Wattehenadeniya belonging to Malawipatiranage Don Andris and others, the Bibuledola.

විෂි 1899 ක්ව දෙසම්බ මස 1 වෙනි දින සිට හත්මාසයක් ඇතුලතදි මෙහි පහත සඳහන්වෙන ඉඩම්වලට නොලොකන් ඉන් එකකට නොලොකන් වැඩිගණනකට කිසි අයිතියක් හිමිවනවැනි කිසිවක් අය සිටින්නම් ඒ අය විසින් මානරු මගේ කන්තෝරුවේදී මා ඉදිරිපිටට ඇවිත් බපැහැසිට එක් ඉඩම්වලට නොලොකන් ඉන් නොසිතම් එකකට නොලොකන් ඊට ඇති යම් කිසි අයිතියකම පෙන්වා සිටින්නට නොලොකන්වන්නන් වෂි 1897කේ නොමෙර 1කේ ආඥාපණයේ ප්‍රකාරයට පත් කරනු විශේෂ මුලාදානි ධානාත්තරය දරණ රෝස් පැන්රි එච්ස් යන මට වෂි 1897කේ නොමෙර 1කේ සහ වෂි 1899කේ

மேற்கு-பிபுளேதொல, மளவியிறனகே தொடி அந்திரிகம்
 மொறகம்முள்ளேஅத்தமக, மெற்கு-பிபுளேதொல, மளவியிறனகே தொடி அந்திரிகம்
 மொறகம்முள்ளேஅத்தமக, மெற்கு-பிபுளேதொல.



Situation : Moragala in Udugaha pattu of Morowak korale.

Lot.	Name of Land.	Extent.	
		A.	R. P.
M 3	Annasigalahena, Kiriembiliyahena, Galwattahena, &c. ...	147	0 0
18	Nugewelahena ...	2	1 0
	F. S. O. $\frac{15}{3, 4, 11, 12}$	149	1 0

Surveyor-General's Office,
 Colombo, July 24, 1899.

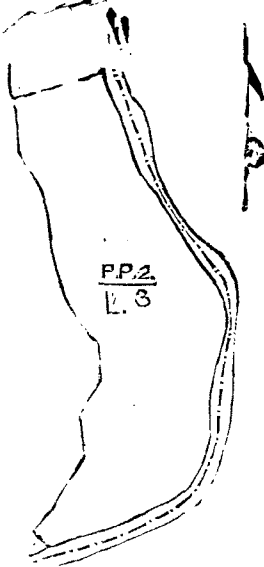
S. J. C. MORE,
 for Surveyor-General.

II.

The land commonly called or known as Medagodahena *alias* Yakahaluwehena, situate in the village of Moragala in the Matara-Morowak korale, in the Southern Province, containing in extent 9 acres, 3 roods and 37 perches, as described in the annexed plan, shown as lot $\frac{P. P. 2}{L. 3}$ in F. S. O. $\frac{15}{3, 4, 11, 12}$, and bounded as follows: on the north by Rukmalgodawatta belonging to Malawipatiranage Don Andris and others; on the east by the Moragala-ganga; on the south by the Moragala-ganga; on the west by Ambadeniyakumbur belonging to Malawige Dassan and others.

දකුණු පලාතට අයිති මාතර මොරවක්කෝරලේ මොරගල සහ ගම නිබෙන මේ සමග අමුතාපු සිතියමේ පෙනෙන අක්කර 9කින්, රූඩ් 3කින්, පර්ච් 37ක් කිමිතරම ඇති මැදගොඩ ගේන නොහොත් සකහළුවේ ගේන කිසන F. S. O. $\frac{15}{3, 4, 11, 12}$ පත්තරේ $\frac{P. P. 2}{L. 3}$ න් පෙන්වන බිම්කඩවිට මායිම්: උතුරට මලව් පතිරණගේ දෙත් අන්දිරිස්ට සහ නවත් අසව්වන්ට අයිති රුක්මල්ගොඩ වන්නද; නැගෙනහිරට මොරගල ගඟද; දකුණට මොරගල ගඟද; බස්නාහිරට මලව්ගේ දසන්ට සහ නවත් අසව්වන්ට අයිති අඹෙදෙනියේ කුමුරද.

தென் மாகாணத்தின் மாத்துறை மொறவக்கோறணையச்சேர்ந்த மொறகள யென்னுங் கிராமத்திலுள்ள F. S. O. $\frac{15}{3, 4, 11, 12}$ ம் அளவு கடதாசியில காணப்படும் பங்கு $\frac{P. P. 2}{L. 3}$ ம் பிரிவுபடி மெதகொடகேன அல லது யக்கலுவலன் யென்று பொதுவாய்ச் சொல்லப்படுகிற அல்லது அறியப்படுகிற இத்தோடணத்திருக்கும் அட்சரத்தால குறிக்கப்பட்ட டாப்பில விவரிக்கப்பட்டதும் 9 ஏக்கர் 3 ரூட் 37 பர்சஸ் விஸ்தாரமுள்ளது. எலகை, வடக்கு-மளவிபதிறனகே தொன் அந்திரிசம் சிலபேர்களுக்குமுடைய றுக்மள்கொடவத்த; கிழக் கு-மொறகளகங்க; தெற்கு-மொறகளகங்க; மேற்கு-மளவிபகே தசனும் சிலபேர்களுக்குமுடைய அஹ்பேதெனியே கும்புர.



Lot L 3 called Medagodahena *alias* Yakahaluwehena, in extent 9A. 3R. 37P., situated in the village Moragala in Udugaha pattu of Morowak korale.

F. S. O. $\frac{15}{3, 4, 11, 12}$

Surveyor-General's Office,
Colombo, July 24, 1899.

S. J. C. MORE,
for Surveyor-General.

III.

The land commonly called or known as Ellagawahena, Karandaketiyehehena *alias* Moragammullehena, Tennahena, Eraininiyaketiyahena *alias* Yohalabendehehena, all lying adjacent to each other and forming one block, situate in the village of Moragala in the Matara-Morowak korale, in the Southern Province, containing in extent 84 acres 3 roods and 15 perches, as described in the annexed plan, shown as lot $\frac{P. P. 2}{Z. 1}$ in F. S. O. $\frac{15}{3, 4, 11, 12}$ and bounded as follows: on the north by

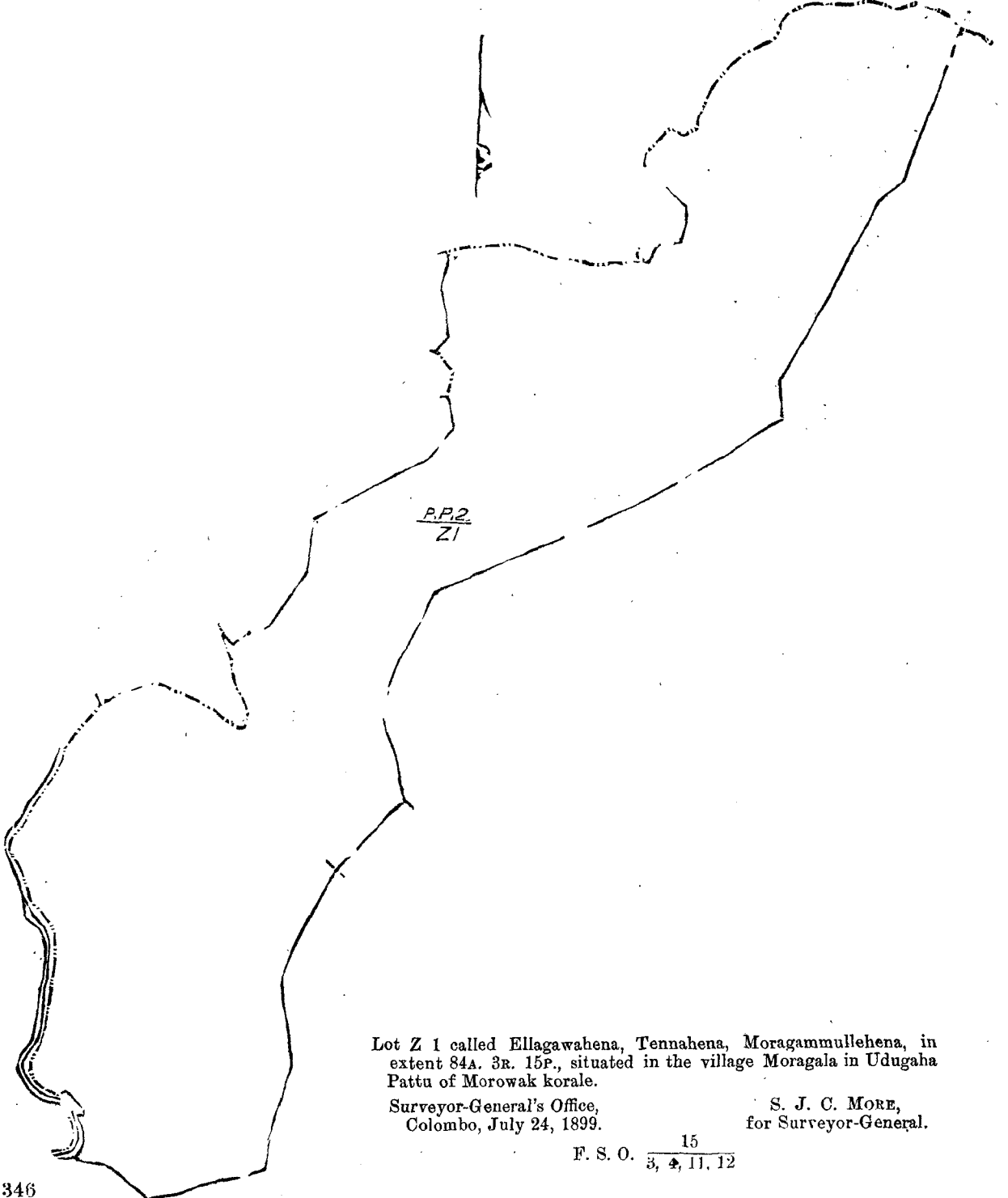
Indurekumbura belonging to Rubasinhe Adrian and others, Bateketiyawatta belonging to ditto, Indurekumbura belonging to Rubasinge Wattuhami and others; on the east by Kalugalahena claimed by Gamage Dineshami and others, Diganehena claimed by ditto, Pillehena claimed by ditto, Bewlehena claimed by Malawige Dassan and others; on the south by Wattedeniyaehena claimed by ditto; on the west by the Bibuledola, Ellagawadeniya belonging to Rubasinge Dingi Appu, the Bibuledola, Indurekumbura belonging to Rubasinge Wattuhami and others, Ambagahawatta belonging to Rubasinge Dingi Appu and others, Indurekumbura belonging to Rubasinge Wattuhami and others, Kosgahahenagewatta belonging to ditto.

දකුණු පලාතට අයිති මාතර මොරවක්කෝරලේ මොරගල සහ ගම නිබෙන මේ සමග අමුතාපු සිතියමේ පෙනෙන අක්කර 84කින්, රූඩ් 3කින්, පර්ච් 15ක් කිමිතරම ඇති බිම්කඩ ඇල්ලගොඩ ගේනද, කරදකැටියේ ගේන නොහොත් මොරගමමුල්ලේ ගේනද, නැත්තේගේනද, එරමිණියා කැටියේ ගේන නොහොත් සකල බැදේ ගේනද කිසන F. S. O. $\frac{15}{3, 4, 11, 12}$ පත්තරේ $\frac{P. P. 2}{Z. 1}$ න් පෙන්වන බිම්කඩවිට මායිම් උතුරට රුබසින්ගේ අදිරිස්ටට සහ නවත් අසව්වන්ට අයිති ඉදුරේ කුමුරද, එම අසව්වන්ට අයිති බටකැටියේ වන්නද, රුබසින්ගේ වන්නාහමට සහ නවත් අසව්වන්ට අයිති ඉදුරේ කුමුරද; නැගෙනහිරට ගමගේ දිනෙස්සාමි සහ නවත් අසව්වල් විසින් අයිතිවාසිකම් කිසන කඩගල ගේනද, එම අසව්වල් විසින් අයිතිවාසිකම් කිසන දිගගේ ගේනද, එම අසව්වල් විසින් අයිතිවාසිකම් කිසන පිල්ලේ ගේනද, මලව්ගේ දසන්ට සහ නවත් අසව්වල් විසින් අයිතිවාසිකම් කිසන බැටුමල් ගේනද; දකුණට එම අසව්වල් විසින් අයිතිවාසිකම් කිසන වන්නේ දෙනියේ ගේනද; බස්නාහිරට බිබුලේ දෙලද, රුබසින්ගේ හින්සිඅපපට අයිති ඇල්ලගොඩා දෙනියද, බිබුලේ දෙලද, රුබසින්ගේ වන්නාහමට සහ නවත් අසව්වන්ට අයිති ඉදුරේ කුමුරද, රුබසින්ගේ හින්සිඅපපට සහ නවත් අසව්වන්ට අයිති අඹගහ වන්නද, රුබසින්ගේ වන්නාහමට සහ නවත් අසව්වන්ට අයිති ඉදුරේ කුමුරද, එම අසව්වන්ට අයිති යොසගහගේගේගේ වන්නද.

தென் மாகாணத்தின் மாத்துறை மொறவக்கோறையைச்சேர்ந்த மொறகள யென்னும் கிராமத்திலுள்ள
F. S. O. $\frac{15}{3, 4, 11, 12}$ ம் அளவு கடதாசியில்காணப்படும் பங்கு $\frac{P. P. 2}{Z 1}$ ம் பிரிவுபடி எள்ளகாவான, கறந்த

கெட்டியேவன அலலது மொறகம்முள்ளேவன, தென்னேவன, எறமினிபாகெட்டியேவன அலலது ஓசளபெந்தே
வன இவை யெல்லாம் ஒரே காணியாய்த் தோற்றப்படும் யெனறு பொதுவாய்ச் சொல்லப்படுகிற அலலது அறியப்
படுகிற இத்தோடணத்திருக்கும் அட்சரத்தால் குறிக்கப்பட்ட டாப்பில விவரிக்கப்பட்டதும் 84 ஏக்கர் 3 றுட்
15 பர்சஸ் விஸ்தாரமுள்ளது :—

எல்லை, வடக்கு-றுபசிங்கே அதிரியனும் சிலபேர்களுக்குமுடைய இந்துறேகும்புர, மேற்சொல்லியவர்க
ளுடைய பட்டகெட்டியேவத்த, றுபசிங்கே வத்துகாமியும் சிலபேர்களுக்குமுடைய இந்துறேகும்புர; கிழக்கு-
கமகே தினெஸ்காமியும் சிலபேர்களும் உரித்துச்சொலலும் கலுகளவன, மேற்சொல்லியவர்களும் உரித்துச்சொல
லும் திகளேவன, மேற்சொல்லியவர்களும் உரித்துச்சொலலும் பீள்ளேவன, மளவிகே தலனும் சிலபேர்களும் உரி
த்துச்சொலலும் பெவுளேவன; தெற்கு-மேற்சொல்லியவர்களும் உரித்துச்சொலலும் வத்தேதெனியேவன;
மேற்கு-பிபுளேதொல, றுபசிங்கே டிங்கிஅப்புஉடைய எள்ளகாவாதெனிய, பிபுளேதொல, றுபசிங்கே வத்துகாமி
யும் சிலபேர்களுக்குமுடைய இந்துறேகும்புர, றுபசிங்கே டிங்கிஅப்புயும் சிலபேர்களுக்குமுடைய அன்பகாவத்த,
றுபசிங்கேவத்துகாமியும் சிலபேர்களுக்குமுடைய 'இந்துறேகும்புர, மேற்சொல்லியவர்களுடைய கொஸ்கா
வனேகேவத்த.



Lot Z 1 called Ellagawahena, Tennahena, Moragammullehena, in
extent 84A. 3R. 15P., situated in the village Moragala in Udugaha
Pattu of Morowak korale.

Surveyor-General's Office,
Colombo, July 24, 1899.

S. J. C. MORE,
for Surveyor-General.

F. S. O. $\frac{15}{3, 4, 11, 12}$