

SUPPLEMENT

TO

The Ceylon Government Gazette,

PART III.

FRIDAY, NOVEMBER 17, 1899.

NOTICES UNDER THE WASTE LANDS ORDINANCES.

[Notice under Ordinances No. 1 of 1897 and No. 1 of 1899.]

TAKE notice, that unless within three months from the 24th day of November, 1899, the persons, if any, who claim any interest in the lands hereinafter mentioned or in any one or more of such lands, appear before me at my office at Matara and make claim to the said lands or any of them or to some interest therein :

I, John Penry Lewis, Special Officer appointed under Ordinance No. 1 of 1897, in pursuance of the powers in me vested by Ordinances No. 1 of 1897 and No. 1 of 1899, shall declare by writing under my hand that the said lands or such of them, to which no claim has been made, are the property of the Crown.

J. P. LEWIS, Special Officer.

Matara, September 30, 1899.

Description of Lands referred to.

I.

The land commonly called or known as Kaludiyawalahena, Moragahahena, Medahena, Juangodawattehena, Dehigahahena, Kudumirissehena, Arambaddarahena, Mahahengodahena, Bulatdurugodahena, Gallenehena, Tololwitiyalahena, Malaperadeniyahena, Annasigalahena, Metihakkedolahena, Wilpitakumburagawahena, Indolahena, and Puwakketiyawalahena, all lying adjacent to each other and forming one block, situate in the village of Dampahala in the Matara-Morowak korale, in the Southern Province, containing in extent 254 acres and 16 perches, as described in the annexed plan, shown as lots 145, 151, and 154 in F. Sheets O 15 3, 4, 11, 12, O 15 19, 20, 27, 28, O 15 21, 22, 29, 30, and O 15 5, 6, 13, 14, and bounded as follows : on the north by the Gansabhawa path from Kirilapane to Katuwana, Alutgehena claimed by Don Dines Appuhami and others, Yakdehipotdeniyakumbura belonging to Gamachhige Wattu Naide, Abewickramaliyanage Don David and others, Alutgehena claimed by Don Dines Appuhami and others, Bogahawatta belonging to Abewickramaliyanage Don Andris and others, Wilayayewila belonging to Dampahala Vihare and others, Wilayayewattagoda belonging to Don David Abewickrama and others, Wilayayewila belonging to Dampahala Vihare and others, Titalahengodawatta belonging to A. L. Andris and others, Bambarakadayayewela belonging to D. A. Manamperi Gunawardana and others ; on the east by Egodahena claimed by Siriwardanaliyanage Andris and others, Wewahena belonging to Vitaranage Balappu and others, Sitankolawatugoda belonging to Abewardanaliyanage Don Marthines and others ; on the south by Wilpitahena claimed by ditto, Wilpitakumbura belonging to ditto, the Metihakkadola alias Wilpitadola, the minor road road from Andaluwa to Kotapola ; on the west by the Indola, Gedarawatta belonging to Gamachcharige Bilinda and others, Kerawakmulekumbura belonging to ditto, Ihalanawankandewatta belonging to ditto, Nugagahahena claimed by ditto, Berawadeniyakumbura belonging to ditto, Mawattadeniya belonging to Kankanige Samiel and others (lot 159a), the Mawattadeniyadola.

[NOTE.—Malapperadeniya belonging to Abewardanaliyanage Don Marthenis and others, and containing in extent 3 roods and 22 perches, marked A in the annexed plan, and shown as lot 114 in the above sheets within these boundaries, is excluded from this notice. This extent of 3 roods and 22 perches is not included in the extent of 254 acres and 16 perches given above.]

විෂි 1899 ක්වූ නොවැම්බ මස 24 වෙනි දින සිට තුන්මාසයක් ඇතුළතදී මෙහි පහත සඳහන්වෙන ඉඩම්වලට නොහොත් ඉන් එකකට නොහොත් වැඩිගණනකට කිසි අයිතිවාසිකමක් නිබන්ධනය කිරීමට අය සිටින්නම් ඒ අය විසින් මාතර මගේ කන්තෝරුවේදී මා ඉදිරිපිටට ඇවිත් පෙනීසිට එක් ඉඩම්වලට නොහොත් ඉන් කොසිසම් එකකට නොහොත් ඊට ඇති සම්කිසි අයිතිවාසිකම පෙන්වා සිටින්නට නොයෙදුනොත් විෂි 1897ගේ නොමමර 1ගේ ආඥාපණයේ ප්‍රකාරයට පත් කරපු විශේෂ මුද්‍රාදැනි ධානාන්තරය දරණ පෝත් පැන්රි එවිස් යන මට විෂි 1897ගේ නොමමර 1ගේ සහ විෂි 1899ගේ නොමමර 1ගේ ආඥාපණයන්වලින් ලැබී තිබෙන බලයේ ප්‍රකාරයට අයිතිවාසිකම් නොකියාපු එක් ඉඩම් එක්කෝ එසින් අයිති වාසිකමක් ගණනැරදක්වින්නට නොයෙදුන පැම ඉඩම් රජසන්නක ඉඩම් හැරීමට මගේ අත්සන ඇති ලියවිල්ලකින් මා විසින් ප්‍රකාශකරණ බව මෙයින් දනගන පුතුසි.

විෂි 1899 ක්වූ සැප්තැම්බ මස 30 වෙනිදින මාතරදිය.

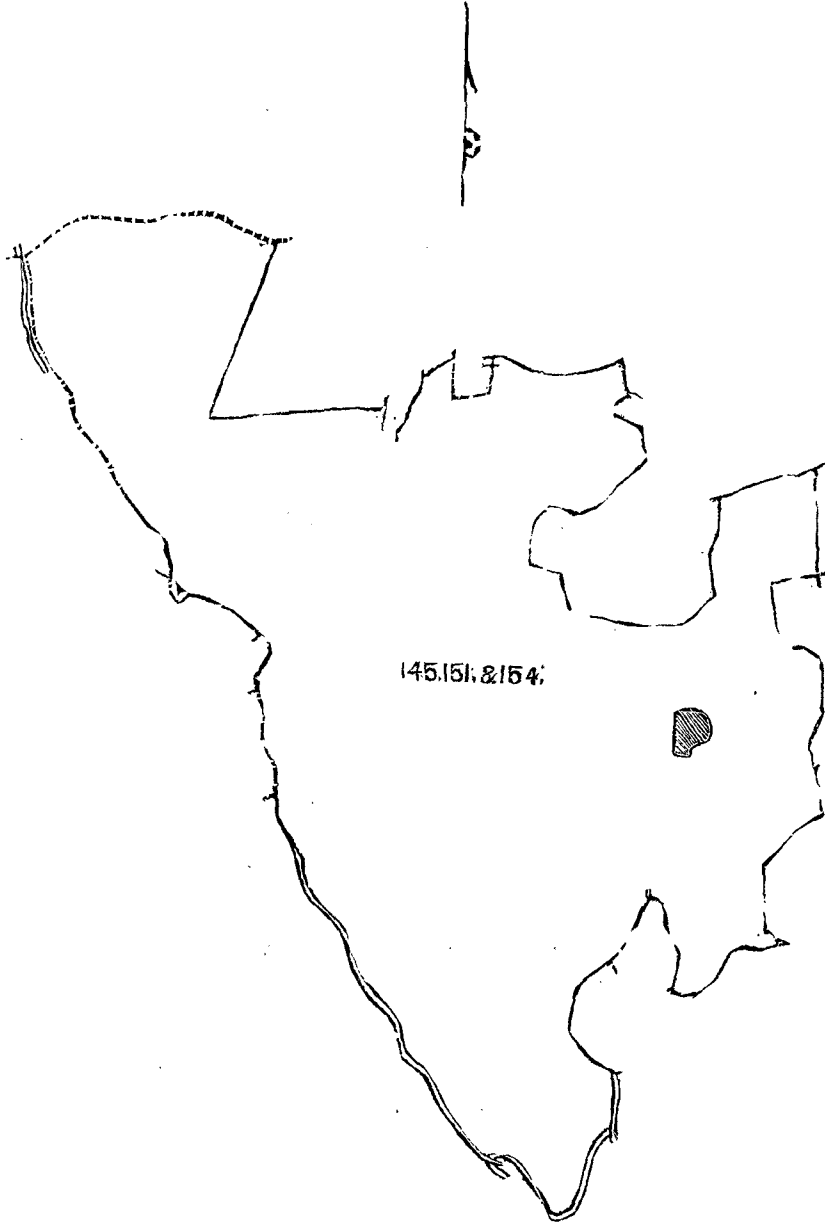
ජේ. පී. එවිස්, විශේෂ මුද්‍රාදැනියා විමහ.

ඉඩම්වල තොරතුරු.

I.

දකුණු පලාතට අයිති මාතර මොරවක්කෝරලේ දම්පහල යන ගම නිබන්ධ මේ සමග අමුතාපු සිතියමේ පෙනෙන අක්කර 254කුත්, පර්චස් 16ක් බිම්තරම ඇති කඵදිසවලයේතද, මොරගහසේතද, මැදයේතද, පුවන්ගොඩවත්තේ ගේතද, දෙසිගහසේතද, කුඩුමිරිස්සේ සේතද, අරම්අද්දරසේතද, මහසේන්ගොඩසේතද, බුලත්දුරැගොඩසේතද, ගල්ලෙගේ

114 ம் பிரிவுபடி மளப்பறதெனிய யெண்டறியப்படும் 3 றூட் 22 பர்சஸ் கொண்டது இந்த அறிக்கையிலிருந்து விலக்கினது. இந்த அளவு 3 றூட் 22 பர்சஸ் மேற்சொலைய 254 ஏக்கர் 16 பர்சஸ் அளப்பிலுட்படுத்த விலகை.



[NOTE.—Lot 114 called Malapperadeniyakumbura, in extent 0A. 3R. 22P., excluded from Sketch.]
Situation : Dampahala in Udugaha pattu of Morowak korale.

Lot.	Name of Land.	Extent.		
		A.	R.	P.
145	Kaludiyawahena	29	0	0
151	Moragahahena, Medahena, Juangodawattahena, Ihalawattahena, &c.	35	2	16
154	Dehigahahena, Kudumirissehena, Malapperadeniyahena, &c.	189	2	0
		254	0	16

F. Sheets O $\frac{15}{3, 4, 11, 12}$ O $\frac{15}{19, 20, 27, 28}$ O $\frac{15}{21, 22, 29, 30}$ and O $\frac{15}{5, 6, 13, 14}$

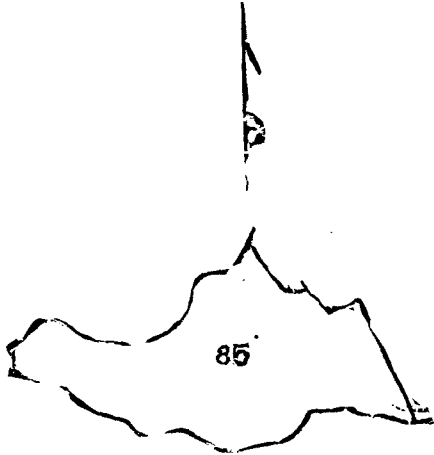
II.

The land commonly called or known as Medagodahena, situate in the village of Dampahala in the Matara-Morowak korale, in the Southern Province, containing in extent 7 acres 2 roods and 4 perches, as described in the annexed plan, shown as lot 85 in F. S. O. $\frac{15}{5, 6, 13, 14}$, and bounded as follows: on the north by Wilayayewattagoda belonging to Don David Abewickrama and others, Pallegangodadeniya belonging to ditto, Pallegangodawatta belonging to ditto; on the east by Godaliyaddahena claimed by Alutge Don Dines and others; on the south by Bambarakaduyayewela belonging to Don David Abewickrama and others, the Gansabhawa path from Kirilapane to Katuwana; on the west by Wilayayewattagoda belonging to Don David Abewickrama and others.

දකුණු පලාතට අයිති මාතර මොරවත්තකෝරළේ දම්පහල යන ගම නිබෙන මේ සමග අමුතාපු සිතියමේ පෙනෙන අක්කර 7කුත්, රූඩ් 2කුත්, පර්චස් 4ක් බිම්තරම ඇති මදගොඩ යන්න කියන F. S. O. $\frac{15}{5, 6, 13, 14}$ පත්‍රයේ 85න් පෙන්වන බිම්කවිටියම මායිම: උතුරට දො,න් දැවින් අබේවික්‍රමට සහ නවත් අඟවළන්ට අයිති විලයායේ වත්තේගොඩද, එම අඟවළන්ට අයිති පල්ලේගත්තේගොඩ දෙහියද, එම අඟවළන්ට අයිති පල්ලේ ගත්තේගොඩේ වත්තද; නැගෙනහිරට අඟවළන්ගේ දො,න් දිබෙත් සහ නවත් අඟවළේ විසින් අයිතිවාසිකම් කියන ගොඩලියද්දේ යන්නද; දකුණට දො,න් දැවින් අබේවික්‍රමට සහ නවත් අඟවළන්ට අයිති බමරකඩුයායේ වෙලද, කිරිපරණේ සිට කටුවතට යන ගමසහ පාරද; බස්නාහිරට දො,න් දැවින් අබේවික්‍රමට සහ නවත් අඟවළන්ට අයිති විලයායේ වත්තේගොඩද.

தென்மாகாணத்தின் மாத்துறை மொறவக்கோறனையச்சேர்ந்த தம்பகள யென்னும் கிராமத்திலுள்ள F. S. O. $\frac{15}{5, 6, 13, 14}$ அளவு கடதாசியில காணப்படும் பங்கு 85 ம் பிரிவுபடி மெதகொடஏன யென்று பொது வாய் சொல்லப்படுகிற அலகு அறியப்படுகிற இத்தோடணைத்திருக்கும் அட்சரத்தால குறிக்கப்பட்ட டாப்பில விவரிக்கப்பட்டதும் 7 ஏக்கர் 2 ரூட் 4 பர்சஸ் விஸ்தாரமுள்ளது:

எலலை, வடக்கு-தொன் தாவித் அபேவிக்கறமும் சிலபேர்களுக்குமுடைய விளயாயேவத்தேகொட, மேற் சொல்லியவர்களுடைய பள்ளைகக்கொடதெனிய, மேற்சொல்லியவர்களுடைய பள்ளைகக்கொடேவத்த; கிழக்கு-அலுத்தே தொன் தினேசும் சிலபேர்களும் உரித்துச்சொல்லும் கொடளியத்தேன; தெற்கு-தொன் தாவித் அபேவிக்கறமும் சிலபேர்களுக்குமுடைய பம்பறகயோயேவெள, கிறிஸ்பனேயிலிருந்து கட்டுவானக்கு போரும் கம்ஸபாபாகை; மேற்கு-தொன் தாவித் அபேவிக்கறமும் சிலபேர்களுக்குமுடைய விளயாயேவத்தேகொட.



Lot 85 called Medagodahena, in extent 7A. 2R. 4P., situated in the village Dampahala in Udugaha pattu of Morowak korale.

F. S. O. $\frac{15}{5, 6, 13, 14}$

Surveyor-General's Office,
Colombo, July 24, 1899.

S. J. C. MORE,
for Surveyor-General.

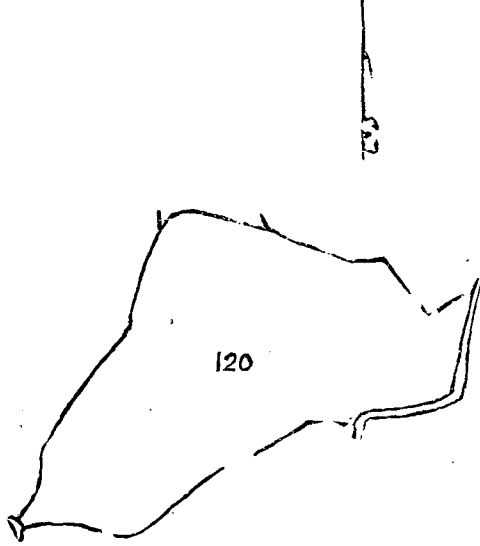
III.

The land commonly called or known as Egodahena alias Wannigehena, Wewahena, Mahahena, Bulatdurgodahena, Mahagalahena, Wanaidalaketiyahena, and Dalukgalahena, all lying adjacent to each other and forming one block, situate in the village of Dampahala in the Matara-Morowak korale, in the Southern Province, containing in extent 78 acres 3 roods and 20 perches, as described in the annexed plan, shown as lots 113 and 115 in F. S. O. $\frac{15}{5, 6, 13, 14}$, and bounded as follows: on the north by Bambarakaduyayewela belonging to Don David Abewickrama and others; on the east by the Karagalweladola; on the south by the minor road from Andaluwa to Kotapola; on the west by Sirankolawatugoda belonging to Abewardana Liyanage Don Marthinis and others, Malappardeniyahena claimed by ditto, Arambeaddarahena claimed by ditto, Bulatdurgodahena claimed by ditto.

දකුණු පලාතට අයිති මාතර මොරවත්තකෝරළේ දම්පහල යන ගම නිබෙන මේ සමග අමුතාපු සිතියමේ පෙනෙන අක්කර 78කුත්, රූඩ් 3කුත්, පර්චස් 20ක් බිම්තරම ඇති එගොඩයෙන් නොහොත් වන්නේගේ යන්නද, වැවේගේගොඩ, මහගේගොඩ, බුලන්දුරුගොඩ යේගොඩ, මහගල යේගොඩ, වණදලකැවියේ යේගොඩ, දළුගල යේගොඩ යන F. S. O. $\frac{15}{5, 6, 13, 14}$ පත්‍රයේ 113 සහ 115කුත් පෙන්වන එකාබව බිම්කවිටියම මායිම: උතුරට දො,න් දැවින් අබේවික්‍රමට සහ නවත් අඟවළන්ට අයිති නමරකඩුයායේ වෙලද; නැගෙනහිරට කරගල් වෙල දො,න් දැවින් අබේවික්‍රමට සහ නවත් අඟවළන්ට අයිති පල්ලේගත්තේගොඩ දෙහියද; දකුණට අඟවළන්ගේ දො,න් දිබෙත් සහ නවත් අඟවළේ විසින් අයිතිවාසිකම් කියන ගොඩලියද්දේ යන්නද; බස්නාහිරට අබේවික්‍රමට සහ නවත් අඟවළේ විසින් අයිතිවාසිකම් කියන මලපපරදෙහියේ යේගොඩ, එම අඟවළේ විසින් අයිතිවාසිකම් කියන අරමේ අද්දර යේගොඩ, එම අඟවළේ විසින් අයිතිවාසිකම් කියන බුලන්දුරුගොඩ යේගොඩ.

தென் மாகாணத்தின் மாத்துறை மொறவக்கோறையைச்சேர்ந்த தம்பகள யென்னும் கிராமத்திலுள்ள F. S. O. $\frac{15}{21, 22, 29, 30}$ அளவு கடதாசியில் காணப்படும் பங்கு 120 ம் பிரிவுபடி அப்பளந்தொள்ளை யென்று பொதுவாய் சொல்லப்படுகிற அல்லது அறியப்படுகிற இத்தோடணைத்திருக்கும் அட்சரத்தால குறிக்கப்பட்ட டாப்பில் விவரிக்கப்பட்டதும் 13 ஏக்கர் 1 றூட் 35 பர்சஸ் விஸ்தாரமுள்ளது :

எல்லை வடக்கு-டி. எ. எம். குனவந்தன விதான ஆறச்சிடைய வளவ்வேவத்த, மேற்சொல்லியவனுடைய வளவ்வேவத்தேகோட; கிழக்கு-அந்தலுவிருந்து கொட்டபளக்குபோகும் ரெட்டும்; தெற்கு-அந்தலுவிருந்து கொட்டபளக்குபோகும் ரெட்டும், விதானகே லுவிஸ்காமியும் சிலபேர்களுக்குமுடைய அலுவத்தேகோட; மேற்கு-டி. ஸி. எம். குனவந்தனும் சிலபேர்களுக்குமுடைய பம்பறதெனியேகும்புர.



Lot 120 called Ambalandolahena, in extent 13A. 1R. 35P., situated in the village Dampahala in Udugaha pattu of Morowak korale.

Surveyor-General's Office,
Colombo, July 24, 1899.

F. S. O. $\frac{15}{21, 22, 29, 30}$

S. J. C. MORE,
for Surveyor-General.

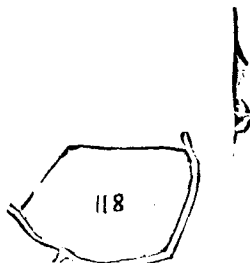
V.

The land commonly called or known as Watawalahena, situate in the village of Dampahala in the Matara-Morowak korale, in the Southern Province, containing in extent 2 acres 3 roods and 2 perches, as described in the annexed plan, shown as lot 118 in F. S. O. $\frac{15}{5, 6, 13, 14}$ and bounded as follows: on the north by Alupotahena claimed by Alutge Don Dines; on the east by the minor road from Andaluwa to Kotapola; on the south by the minor road from Andaluwa to Kotapola and the Gansabhawa path from Kirilapane to Katuwana; on the west by Alupotahena claimed by Alutge Don Dines and others.

දකුණු පළාතට අයිති මාතර මොරවක්කෝරලේ දම්පහල සහ ගම තිබෙන මේ සමග අමුතාපු සිතියමේ පෙනෙන අක්කර 2කුත්, රූච් 3කුත්, පර්චස් 2ත් බිම්බරම ඇති වටවල සේන කිසන F. S. O. $\frac{15}{5, 6, 13, 14}$ පත්‍රයේ 118ත් පෙන්වන සීමිතවිභව මාසිමි: උතුරට අවුත්තේ දෙත් දිනෙස් පිසින් අයිතිවාසිකම් කිසන අවුපොරේ සේනද; නැගෙනහිරට අවු අවුච්චි සිට කොටපොලට සහ සුච් පාරද; කිරිලපනේ සිට කටුවට සහ ගංසහා පාරද; බස්නාහිරට අවුත්තේ දෙත් දිනෙස් සහ නවත් අවුච්චි පිසින් අයිතිවාසිකම් කිසන අවුපොරේ සේනද.

தென் மாகாணத்தின் மாத்துறை மொறவக்கோறையைச்சேர்ந்த தம்பகள யென்னும் கிராமத்திலுள்ள F. S. O. $\frac{15}{5, 6, 13, 14}$ அளவு கடதாசியில் காணப்படும் பங்கு 118 ம் பிரிவுபடி வடவளவென யென்று பொதுவாய் சொல்லப்படுகிற அல்லது அறியப்படுகிற இத்தோடணைத்திருக்கும் அட்சரத்தால குறிக்கப்பட்ட டாப்பில் விவரிக்கப்பட்டதும் 2 ஏக்கர் 3 றூட் 21 பர்சஸ் விஸ்தாரமுள்ளது :—

எல்லை, வடக்கு-அலுவத்தேகோட தொன் தினைஸ் உரித்துச்சொல்லும் அலுபொத்தேன; கிழக்கு-அந்தலுவிருந்து கொட்டபளக்குபோகும் ரெட்டும்; தெற்கு-அந்தலுவிருந்து கொட்டபளக்குபோகும் ரெட்டும், கிழிளபனையிலிருந்து கட்டுவணக்குபோகும் கம்ஸபாபாறை: மேற்கு-அலுவத்தேகோட தொன் தினைசும் சிலபேர்களும உரித்துச்சொல்லும் அலுபொத்தேன.



Lot 118 called Watawalahena, in extent 2A. 3R. 2P., situated in the village Dampahala in Udugaha pattu of Morowak korale.

Surveyor-General's Office,
Colombo, July 24, 1899.

F. S. O. $\frac{15}{5, 6, 13, 14}$

S. J. C. MORE,
for Surveyor-General.