

SUPPLEMENT

TO

The Ceylon Government Gazette,

PART III.

FRIDAY, NOVEMBER 24, 1899.

NOTICES UNDER THE WASTE LANDS ORDINANCES.

[Notice under Ordinances No. 1 of 1897 and No. 1 of 1899.]

TAKE notice, that unless within three months from the First day of December, 1899, the persons, if any, who claim any interest in the lands hereinafter mentioned or in any one or more of such lands, appear before me at my office at Matara and make claim to the said lands or any of them or to some interest therein.

I, John Penry Lewis, Special Officer appointed under Ordinance No. 1 of 1897, in pursuance of the powers in me vested by Ordinances No. 1 of 1897 and No. 1 of 1899, shall declare by writing under my hand that the said lands or such of them, to which no claim has been made, are the property of the Crown.

Matara, September 30, 1899.

J. P. LEWIS, Special Officer.

Description of Lands referred to.

I.

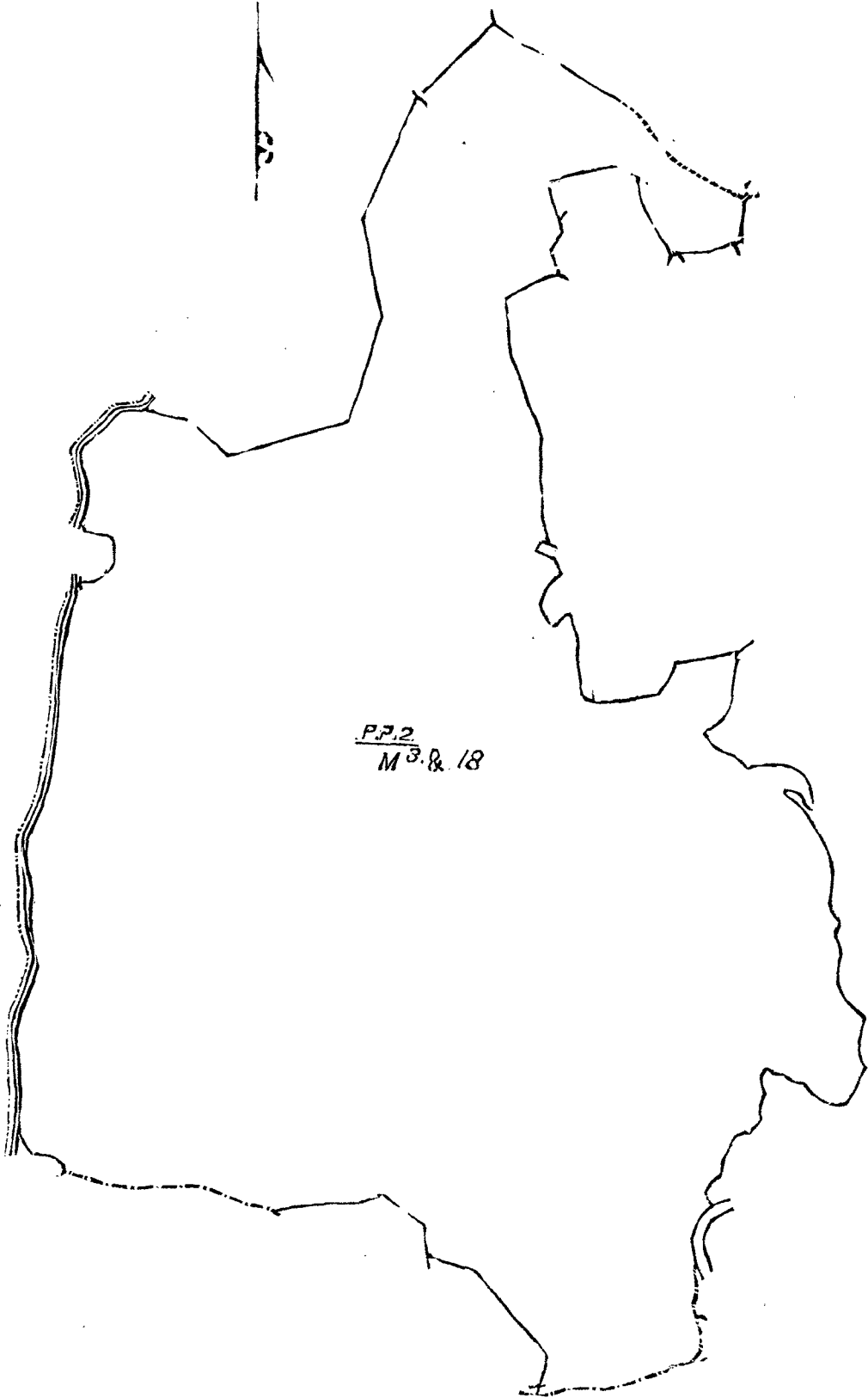
The land commonly called or known as Annasigalahena, Tennandahena alias Nugawelahena, Bewlahena, Galwattahena, Wattedeniyahena, Nattehena, Kirihembiliyahena, Horagalayahena, Moragammullehena, Galgodahena, Gulanehena, all lying adjacent to each other and forming one block, situate in the village of Moragala in the Matara-Morowak korale, in the Southern Province, containing in extent 149 acres and 1 rood, as described in the annexed plan, shown as lots P. P 2.

in F. S. O. 15, and bounded as follows: on the north by Ellagawahena claimed by Rubasinha Dingi Appu and others, Moragammullehena alias Karandaketiyahena claimed by ditto, Pillehena claimed by Gamage Dines and others, the Gansabhawa path from Kirilapane to Urubokka; on the east by Rubasingekumbura belonging to Rubasinha Don David and others, Palleliyadda belonging to Malawigatiranage Don Andris and others, Imbulgahakumbura belonging to ditto, Pillekoratuwa belonging to ditto, Lindamulla belonging to Malawige Dassan and others, Annasigalawatta belonging to ditto, Godakumbura belonging to Malawige Don Andris and others, Rukmalagodawatta belonging to ditto, Ambedeniyakumbura belonging to Malawige Dassan and others, Pahalakapatenuma belonging to Kiramage Garuhami; on the south by Etawetunadeniya belonging to Crown, Masmorugahawatta belonging to Malawige Dassan and others, Galwattakumbura belonging to ditto, Gulanekoratuwa belonging to ditto, Polgahahena claimed by Hettige Dines and others, Moragammulleatmaga claimed by ditto; on the west by the Bibuledola, Wattehenadeniya belonging to Malawipatiranage Don Andris and others, the Bibuledola.

විෂි 1899 ක්ව දෙසම්බ මස 1 වෙනි දින සිට හත්මාසයක් ඇතුලතදී මෙහි පහත සඳහන්වෙන ඉඩම්වලට නොලොහන් ඉන් එකකට මනාලොහන් වැඩිගණනකට කිසි අයිතියක් නැබෙනවාය කියන යම් අය සිටින්නම් ඒ අය විසින් මානර මගේ කන්තෝරුවේදී මා ඉදිරිපිටට ඇවිත් පෙනසිට එක් ඉඩම්වලට නොලොහන් ඉන් යොයිසම් එකකට නොලොහන් ඊට ඇති යම් කිසි අයිතියක් පෙන්වා සිටින්නට නොයෙදුනොත් වෂි 1897ගේ නොමිමර 1ගේ ආඥපණගේ ප්‍රකාරයට පත් කරනු විශේෂ මුලාදැනි වාකාන්තරය දරණ ලෝන් පැන්රි එප්ස් යන මට වෂි 1897ගේ නොමිමර 1ගේ සහ වෂි 1899ගේ



ஊம் உரித்துச்சொலஹும் மொதகம்முள்ளேஅத்தம், மேற்கு-பிபுளேதொல, மளவிபதிறனகே தொது அந்திரிகம்  
கில பேர்களுக்குமுடைய வத்தேவுனேதெனிய, பிபுளேதொல.



Situation : Moragala in Udugaha pattu of Morowak korale.

Lot.	Name of Land.	Extent. A. R. P.
M 3	Annasigalahena, Kirihembiliyahena, Galwattehena, &c. ...	147 0 0
18	Nugewelahena ...	2 1 0
	F. S. O. 15	
	3, 4, 11, 12	149 1 0

Surveyor-General's Office,  
Colombo, July 24, 1899.

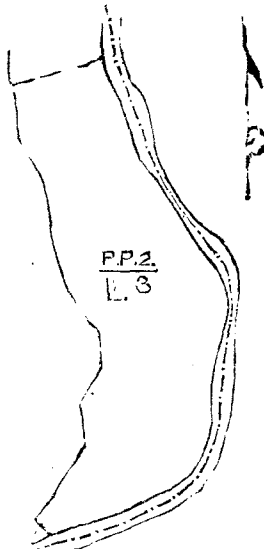
S. J. C. MORE,  
for Surveyor-General.

II.

The land commonly called or known as Medagadahena *alias* Yakahaluwehena, situate in the village of Moragala in the Matara-Morowak korale, in the Southern Province, containing in extent 9 acres, 3 roods and 37 perches, as described in the annexed plan, shown as lot  $\frac{P. P. 2}{L. 3}$  in F. S. O.  $\frac{15}{3, 4, 11, 12}$ , and bounded as follows: on the north by Rukmalgodawatta belonging to Malawipatiranage Don Andris and others; on the east by the Moragala-ganga; on the south by the Moragala-ganga; on the west by Ambadeniyakumbur belonging to Malawige Dassan and others.

දකුණු පලාතට අයිති මාතර මොරවක්කෝරලේ මොරගල සහ ගම නිබෙන මේ සමග අමුතාපු සිතියමේ පෙනෙන අක්කර 9කින්, රූඩ් 3කින්, පර්චස් 37ක් බිම්කරම ඇති මුදලාවා වෙත නොහොත් සහකරුවෙ වෙත කිසික F. S. O.  $\frac{15}{3, 4, 11, 12}$  පත්තරේ  $\frac{P. P. 2}{L. 3}$  න් පෙන්වන බිම්කර්ට්ටම මායිම්: උතුරට මලව් පතිරණගේ දෙන් අන්දිරිස්ට සහ තවත් අසව්වන්ට අයිති රුක්මල්ලොව වත්තද; නැගෙනහිරට මොරගල ගඟද; දකුණට මොරගල ගඟද; බස්නාහිරට මලව්ගේ දසන්ට සහ තවත් අසව්වන්ට අයිති අඹදෙනියේ කුඹුරද.

தென் மாகாணத்தின் மாத்துறை மொறவக்கோறளை மயச்சேர்ந்த மொறகள யென்னும் கிராமத்திலுள்ள F. S. O.  $\frac{15}{3, 4, 11, 12}$  ம் அளவு கடதாசியில காணப்படும் பங்கு  $\frac{P. P. 2}{L. 3}$  ம் பிரிவுபடி மெதகொடகேன அலகு யககலுவ்வள யென்று பொதுவாய்ச் சொல்லப்படுகிற அலகு அறியப்படுகிற இத்தோடணைத்திருக்கும் அட்சரத்தால குறிக்கப்பட்ட டாப்பில விவரிக்கப்பட்டதும் 9 ஏக்கர் 3 ரூட் 37 பர்சஸ் விஸ்தாரமுள்ளது. எலலை, வடக்கு-மளவிபதிறனகே தொன் அந்திரிசம் சிலபேர்களுக்கும்முடைய துக்மள்கொடவத்த; சீழக் கு-மொறகளகங்க; தெற்கு-மொறகளகங்க; மேற்கு-மளவிகே தசனும் சிலபேர்களுக்கும்முடைய அம்பேதெனியே கும்புர.



Lot L 3 called Medagadahena *alias* Yakahaluwehena, in extent 9A. 3r. 37p., situated in the village Moragala in Udugaha pattu of Morowak korale.

F. S. O.  $\frac{15}{3, 4, 11, 12}$

Surveyor-General's Office, Colombo, July 24, 1899.

S. J. C. MORE, for Surveyor-General.

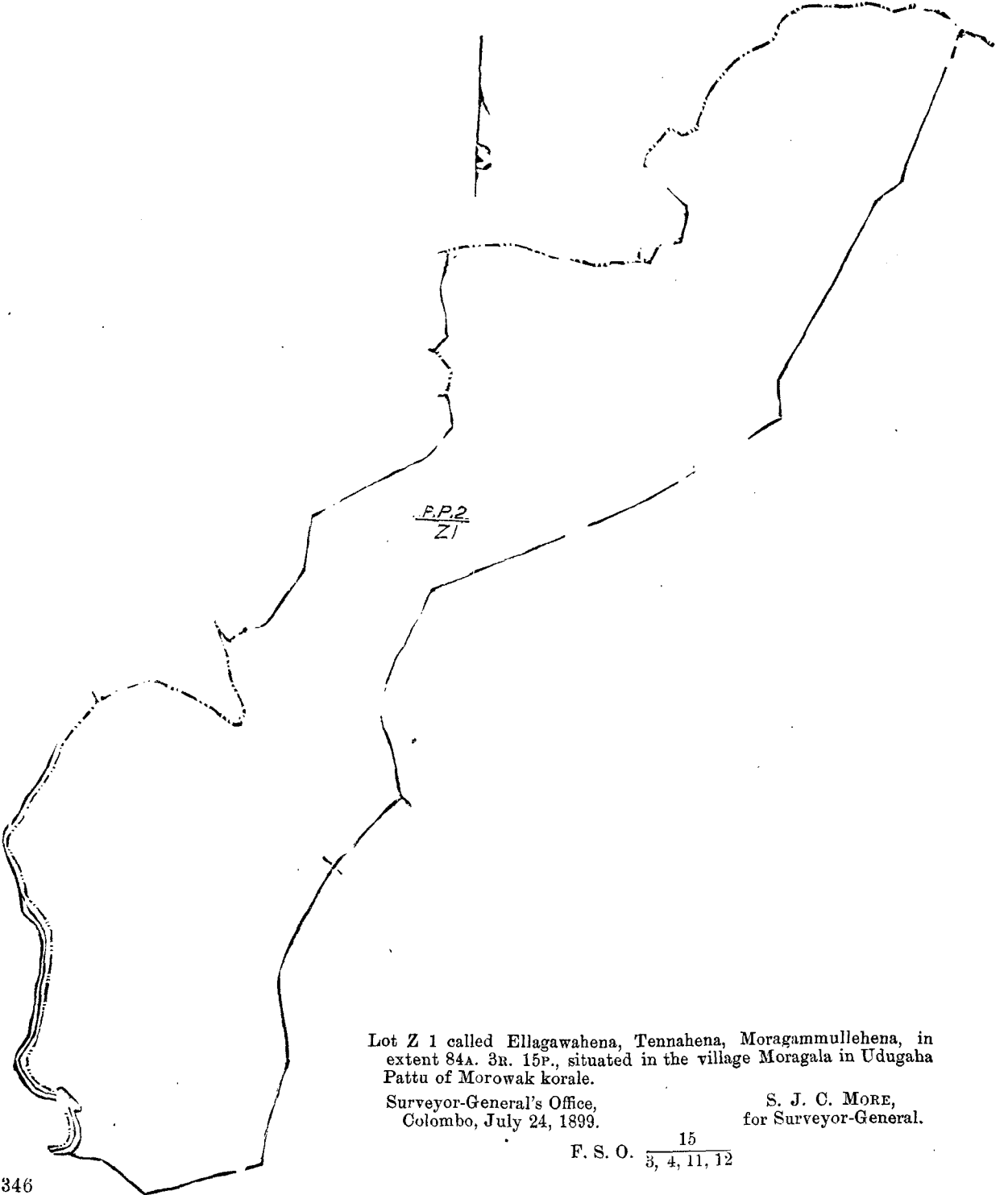
III.

The land commonly called or known as Ellagawahena, Karandaketiyehehena *alias* Moragammullehena, Tennahena, Eraininiyaketiyehehena *alias* Yohalabendehehena, all lying adjacent to each other and forming one block, situate in the village of Moragala in the Matara-Morowak korale, in the Southern Province, containing in extent 84 acres 3 roods and 15 perches, as described in the annexed plan, shown as lot  $\frac{P. P. 2}{Z. 1}$  in F. S. O.  $\frac{15}{3, 4, 11, 12}$  and bounded as follows: on the north by Indurekumbura belonging to Rubasinghe Adrian and others, Bateketiyawatta belonging to ditto, Indurekumbura belonging to Rubasinge Wattuhami and others; on the east by Kalugalahena claimed by Gamage Dineshami and others, Diganehena claimed by ditto, Pillehena claimed by ditto, Bewlehena claimed by Malawige Dassan and others; on the south by Wattedeniyahena claimed by ditto; on the west by the Bibuledola, Ellagawadeniya belonging to Rubasinge Dingi Appu, the Bibuledola, Indurekumbura belonging to Rubasinge Wattuhami and others, Ambagahawatta belonging to Rubasinge Dingi Appu and others, Indurekumbura belonging to Rubasinge Wattuhami and others, Kosgahahenagewatta belonging to ditto.

දකුණු පලාතට අයිති මාතර මොරවක්කෝරලේ මොරගල සහ ගම නිබෙන මේ සමග අමුතාපු සිතියමේ පෙනෙන අක්කර 84කින්, රූඩ් 3කින්, පර්චස් 15ක් බිම්කරම ඇති එකතුව ඇල්ලොවා වෙතද, කරදකැටියේ වෙත නොහොත් මොරගමමුල්ලේ වෙතද, තැන්පේරෙතද, එරම්ණියා කැටියේ වෙත නොහොත් සහල බැදේ වෙතද කිසික F. S. O.  $\frac{15}{3, 4, 11, 12}$  පත්තරේ  $\frac{P. P. 2}{Z. 1}$  න් පෙන්වන බිම්කර්ට්ටම මායිම් උතුරට රුබසින්ගේ අදිරිසන්ට සහ තවත් අසව්වන්ට අයිති ඉදුරේ කුඹුරද; එම අසව්වන්ට අයිති බටකැටියේ වත්තද, රුබසින්ගේ වත්තානම්ට සහ තවත් අසව්වන්ට අයිති ඉදුරේ කුඹුරද; නැගෙනහිරට ගමගේ දිනෙස්සාම් සහ තවත් අසව්ව් පිසින් අයිතිවාසිකම් කිසික තව්ගල වෙතද, එම අසව්ව් පිසින් අයිතිවාසිකම් කිසික දිගගණ් වෙතද, එම අසව්ව් පිසින් අයිතිවාසිකම් කිසික පිල්ලේ වෙතද, මලව්ගේ දසන් සහ තවත් අසව්ව් පිසින් අයිතිවාසිකම් කිසික බැව්ලේ වෙතද; දකුණට එම අසව්ව් පිසින් අයිතිවාසිකම් කිසික වත්තේ දෙහි සේ වෙතද; බස්නාහිරට බිබුලේ දෙලද, රුබසින්ගේ හින්ගිඅප්පට අයිති ඇල්ලොවා දෙහිසද, බිබුලේ දෙලද, රුබසින්ගේ වත්තානම්ට සහ තවත් අසව්වන්ට අයිති ඉදුරේ කුඹුරද; රුබසින්ගේ හින්ගිඅප්පට සහ තවත් අසව්වන්ට අයිති අම්ගහ වත්තද, රුබසින්ගේ වත්තානම්ට සහ තවත් අසව්වන්ට අයිති ඉදුරේ කුඹුරද, එම අසව්වන්ට අයිති කොස්ගහගේගේ වත්තද.

தென் மாகாணத்தின் மாத்துறை மொறவக்கோரையைச்சேர்ந்த மொறகள யென்னும் கிராமத்திலுள்ள F. S. O. 15 ம் அளவு கடதாசியில் காணப்படும் பங்கு  $\frac{P. P. 2}{Z 1}$  ம் பிரிவுபடி எள்ளகாவாஏன, கறந்த கெட்டியேஏன அலலது மொறகம்முள்ளேஏன, தென்னேஏன, எறமினிபாகெட்டியேஏன அலலது ஒள்ளபெந்தே ஏன இவை யெல்லாம் ஒரே காணியாய்த் தோற்றப்படும் யெனறு பொதுவாய்ச் சொல்லப்படுகிற அலலது அறியப் படுகிற இத்தோடணத்திருக்கும் அச்சரத்தால் குறிக்கப்பட்ட டாப்பில விவரிக்கப்பட்டதும் 84 ஏக்கர் 3 ரூட் 15 பர்சஸ் விஸ்தாரமுள்ளது :—

எல்லை, வடக்கு-றுபசிங்கே அதிரியனும் சிலபேர்களுக்குமுடைய இந்துறேகும்புர, மேற்சொல்லியவர்களுடைய பட்டகெட்டியேவத்த, றுபசிங்கே வத்துகாமியும் சிலபேர்களுக்குமுடைய இந்துறேகும்புர; கிழக்கு-கமகே தினெஸ்காமியும் சிலபேர்களும் உரித்துச்சொலலும் கலுகளஏன, மேற்சொல்லியவர்களும் உரித்துச்சொலலும் திகனேஏன, மேற்சொல்லியவர்களும் உரித்துச்சொலலும் பிள்ளேஏன, மளவிகே தளனும் சிலபேர்களும் உரித்துச்சொலலும் பெவுளேஏன; தெற்கு-மேற்சொல்லியவர்களும் உரித்துச்சொலலும் வத்தேதெனியேஏன; மேற்கு-பிள்ளேதொல, றுபசிங்கே டிங்கிஅப்புஉடைய எள்ளகாவாதெனிய, பிள்ளேதொல, றுபசிங்கே வத்துகாமியும் சிலபேர்களுக்குமுடைய இந்துறேகும்புர, றுபசிங்கே டிங்கிஅப்பயும் சிலபேர்களுக்குமுடைய அன்பகாவத்த, றுபசிங்கேவத்துகாமியும் சிலபேர்களுக்குமுடைய இந்துறேகும்புர, மேற்சொல்லியவர்களுடைய கொஸ்கா ஏனேகேவத்த.



Lot Z 1 called Ellagawahena, Tennahena, Moragammullehena, in extent 84A. 3R. 15P., situated in the village Moragala in Udugaha Pattu of Morowak korale.

Surveyor-General's Office,  
Colombo, July 24, 1899.

S. J. C. MORE,  
for Surveyor-General.

F. S. O. 15  
3, 4, 11, 12