

SUPPLEMENT

TO

The Ceylon Government Gazette,

PART III.

FRIDAY, DECEMBER 1, 1899.

NOTICES UNDER THE WASTE LANDS ORDINANCES.

[Notice under Ordinances No. 1 of 1897 and No. 1 of 1899.]

TAKE notice, that unless within three months from the 24th day of November, 1899, the persons, if any, who claim any interest in the lands hereinafter mentioned or in any one or more of such lands, appear before me at my office at Matara and make claim to the said lands or any of them or to some interest therein :

I, John Penry Lewis, Special Officer appointed under Ordinance No. 1 of 1897, in pursuance of the powers in me vested by Ordinances No. 1 of 1897 and No. 1 of 1899, shall declare by writing under my hand that the said lands or such of them, to which no claim has been made, are the property of the Crown.

J. P. LEWIS, Special Officer.

Matara, September 30, 1899.

Description of Lands referred to.

I.

The land commonly called or known as Kaludiyawalahena, Moragahahena, Medahena, Juangodawattehena, Dehigahahena, Kudumirissehena, Arambaddarahena, Mahahengodahena, Bulatdurugodahena, Gallenehena, Tololwitiyalahena, Malaperadeniyahena, Annasigalahena, Metihakkedolahena, Wilpitakumburagawahena, Indolahena, and Puwakketiyawalahena, all lying adjacent to each other and forming one block, situate in the village of Dampahala in the Matara-Morowak korale, in the Southern Province, containing in extent 254 acres and 16 perches, as described in the annexed plan, shown as lots 145, 151, and 154 in F. Sheets O 15 3, 4, 11, 12, O 15 19, 20, 27, 28, O 15 21, 22, 29, 30, and O 15 5, 6, 13, 14, and bounded as follows : on the north by the Gansabhawa path from Kirilapane to Katuwana, Alutgehena claimed by Don Dines Appuhami and others, Yakdehipotdeniyakumbura belonging to Gamachchige Wattu Naide, Abewickramaliyanage Don David and others, Alutgehena claimed by Don Dines Appuhami and others, Bogahawatta belonging to Abewickramaliyanage Don Andris and others, Wilayayewila belonging to Dampahala Vihare and others, Wilayayewattagoda belonging to Don David Abewickrama and others, Wilayayewila belonging to Dampahala Vihare and others, Tittalahengodawatta belonging to A. L. Andris and others, Bambarakadayayewela belonging to D. A. Manamperi Gunawardana and others ; on the east by Egodahena claimed by Siriwardanaliyanage Andris and others, Wewahena belonging to Vitaranage Balappu and others, Sitankolawatugoda belonging to Abewardanaliyanage Don Marthines and others ; on the south by Wilpitahena claimed by ditto, Wilpitakumbura belonging to ditto, the Metihakkadola alias Wilpitadola, the minor road road from Andaluwa to Kotapola ; on the west by the Indola, Gedarawatta belonging to Gamachcharige Bilinda and others, Kerawakmulekumbura belonging to ditto, Ihalanawankandewatta belonging to ditto, Nugagahahena claimed by ditto, Berawadeniyakumbura belonging to ditto, Mawattadeniya belonging to Kankanige Samiel and others (lot 159a), the Mawattadeniyadola.

[NOTE.—Malapperadeniya belonging to Abewardanaliyanage Don Marthenis and others, and containing in extent 3 roods and 22 perches, marked A in the annexed plan, and shown as lot 114 in the above sheets within these boundaries, is excluded from this notice. This extent of 3 roods and 22 perches is not included in the extent of 254 acres and 16 perches given above.]

විෂි 1899 ක්වූ නොවැම්බු මස 24 වෙනි දින සිට තුන්මාසයක් ඇතුළතදී මෙහි පහත සඳහන්වෙත ඉඩම්වලට නොහොත් ඉන් එකකට නොහොත් වැඩිගණනකට කිසි අයිතිවාසිකමක් තිබෙනවාය කිසක යම් අය සිටින්නම් ඒ අය විසින් මාතර මගේ කන්තෝරුවේදී මා ඉදිරිපිටට ඇවිත් පෙනීසිට එකී ඉඩම්වලට නොහොත් ඉන් කොසියම් එකකට නොහොත් ඊට ඇති යම්කිසි අයිතිවාසිකම පෙන්වා සිටින්නට නොගෙදනොත් විෂි 1897 කේ නොමිමර 1 කේ ආඥාපණයේ ප්‍රකාරයට පත් කරපු විශේෂ මුද්‍රාදැනී ඩානාත්තරය දරණ පේත් පැන්රි එවිස් යන මට විෂි 1897 කේ නොමිමර 1 කේ සහ විෂි 1899 කේ නොමිමර 1 කේ ආඥාපණයේවලින් ලැබී තිබෙන බලයේ ප්‍රකාරයට අයිතිවාසිකම් නොතිසාපු එකී ඉඩම් එක්කෝ එසින අයිති වාසිකමක් ගෙණහැරදක්වන්නට නොගෙදන සෑම ඉඩම් රජපත්තක ඉඩම් හැරියට මගේ අත්පත ඇති ලියවිලිකින් මා විසින් ප්‍රකාශකරණ බව මෙයින් දැනගත යුතුයි.

විෂි 1899 ක්වූ සැප්තැම්බු මස 30 වෙනිදින මාතරදිස.

ජේ. පී. එච්ස්, විශේෂ මුද්‍රාදැනීයා විමිස.

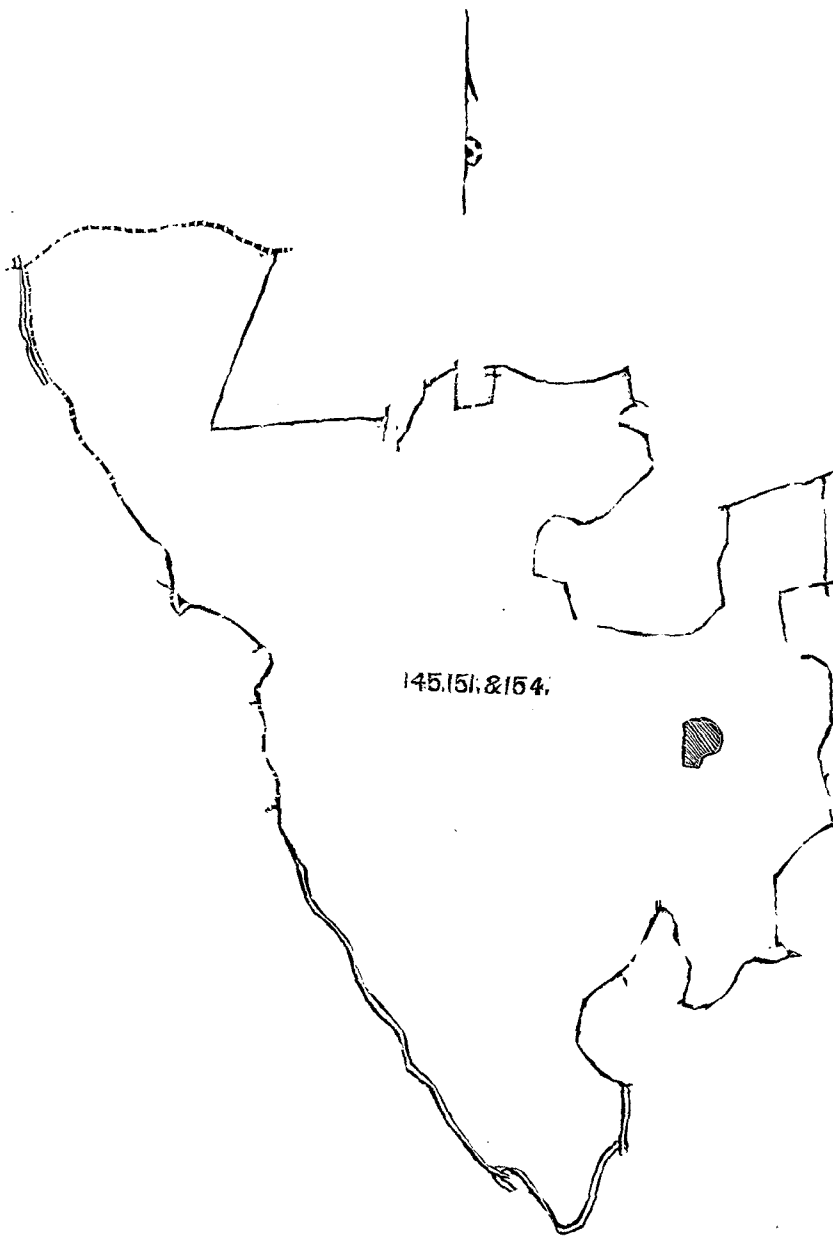
ඉඩම්වල තොරතුරු.

I.

දකුණු පලාතට අයිති මාතර මොරවක්කෝරලේ දම්පහල යන ගම තිබෙන මේ සමග අමුතාපු සිතියමේ පෙන්නන අක්කර 254කුත්, පර්චස් 16ක් කිමිතරම ඇති කඵදියවලයේතද, මොරගහයේතද, මැදගේතද, පුවත්ගොඩවත්තේ ගේතද, ගෙදිගහගේතද, කුඩුමිරිස්සේ ගේතද, අරම්අද්දරගේතද, මහගේත්තොඩගේතද, බුලත්පුරගොඩගේතද, ගල්ලෙගේ



114 ம் பிரிவுபடி மளப்பறதெனிய யெண்டறியப்படும் 3 றூட் 22 பர்சஸ் கொண்டது இந்த அறிக்கையிலிருந்து விலக்கினது. இந்த அளவு 3 றூட் 22 பர்சஸ் மேற்சொல்லிய 254 ஏக்கர் 16 பர்சஸ் அளப்பிலுட்படுத்தவில்லை.



[NOTE.—Lot 114 called Malapperadeniyakumbura, in extent 0A. 3R. 22P., excluded from Sketch.]  
Situation : Dampahala in Udugaha pattu of Morowak korale.

Lot.	Name of Land.	Extent.		
		A.	R.	P.
145	Kaludiyawalahena	...	...	...
151	Moragahahena, Medahena, Juangodawattahena, Ihalawattahena, &c.	...	...	...
154	Dehigahahena, Kudumirissehena, Malapperadeniyahena, &c.	...	...	...
		254	0	16

F. Sheets O  $\frac{15}{3, 4, 11, 12}$ , O  $\frac{15}{19, 20, 27, 28}$ , O  $\frac{15}{21, 22, 29, 30}$  and O  $\frac{15}{5, 6, 13, 14}$

Surveyor-General's Office.  
Colombo, July 24, 1899.

S. J. C. MORE,  
for Surveyor-General.

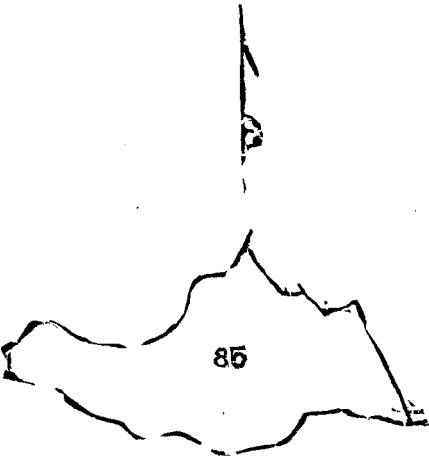
II.

The land commonly called or known as Medagodahena, situate in the village of Dampahala in the Matara-Morowak korale, in the Southern Province, containing in extent 7 acres 2 roods and 4 perches, as described in the annexed plan, shown as lot 85 in F. S. O.  $\frac{15}{5, 6, 13, 14}$ , and bounded as follows: on the north by Wilayayewattagoda belonging to Don David Abewickrama and others, Pallegangodadeniya belonging to ditto, Pallegangodawatta belonging to ditto; on the east by Godaliyaddahena claimed by Alutga, Don Dines and others; on the south by Bambarakaduyayewela belonging to Don David Abewickrama and others, the Gansabhawa path from Kirilapane to Katuwana; on the west by Wilayayewattagoda belonging to Don David Abewickrama and others.

දකුණු පලාතට අයිති මාතර මොරවත්තෝරලේ දම්පහල යන ගම නිබෙන මේ සමග අමුතාපු සිතියමේ පෙනෙන අක්කර 7කුත්, රූඩ් 2කුත්, පර්චස් 4ක් බිම්තරම ඇති මැදගොඩ ගේන කිසන F. S. O.  $\frac{15}{5, 6, 13, 14}$  පත්‍රයේ 85න් පෙන්වන බිම්කවිටියම මාසිමි: උතුරට දොන් දැවින් අබේවිකුමට සහ තවත් අසවළුන්ට අයිති විලසායේ වන්නේගොඩද, එම අසවළුන්ට අයිති පල්ලේගන්නේගොඩ දෙනියද, එම අසවළුන්ට අයිති පල්ලේ ගන්නේගොඩ වන්නද; නැගෙනහිරට අවුත්තේ දොන් දිනෙස් සහ තවත් අසවල් විසින් අයිතිවාසිකම් කිසන ගොඩලියදදේ ගේනද; දකුණට දොන් දැවින් අබේවිකුමට සහ තවත් අසවළුන්ට අයිති බමරකඩුයායේ වෙලද, කිරිලපනේ සිට කවුළුවට යන ගමසහ පාරද; බස්නාහිරට දොන් දැවින් අබේවිකුමට සහ තවත් අසවළුන්ට අයිති විලසායේ වන්නේගොඩද.

தென்மாகாணத்தின் மாத்துறை மொறவக்கோறநையைச்சேர்ந்த தம்பகள யென்னும் கிராமத்திலுள்ள F. S. O.  $\frac{15}{5, 6, 13, 14}$  அளவு கடதாகியில காணப்படும் பங்கு 85 ம் பிரிவுபடி மெதகொடஏன யென்று பொது வாய் சொல்லப்படுகிற அலலது அறியப்படுகிற இத்தோடணைத்திருக்கும் அட்சரத்தால குறிக்கப்பட்ட டாப்பில விவரிக்கப்பட்டதும் 7 ஏக்கர் 2 ரூட் 4 பர்சஸ் விஸ்தாரமுள்ளது:

எலலை, வடக்கு-தொன் தாவித் அபேவிக்கறமும் சிலபேர்களுக்குமுடைய விளயாயேவத்தேகொட, மேற் சொல்லியவர்களுடைய பள்ளேகங்கொடதெனிய, மேற்சொல்லியவர்களுடைய பள்ளேகங்கொடேவத்த; கிழக்கு-அலுத்தே தொன் தினேசும் சிலபேர்களும் உரித்துச்சொலலும் கொடளியத்தேன; தெற்கு-தொன் தாவித் அபேவிக்கறமும் சிலபேர்களுக்குமுடைய பப்பறகயோயேவெள, கிளிளபனேயிலிருந்து கட்டுவானக்கு போரும் கம்பலபாபாதை; மேற்கு-தொன் தாவித் அபேவிக்கறமும் சிலபேர்களுக்குமுடைய விளயாயேவத்தேகொட.



Lot 85 called Medagodahena, in extent 7A. 2R. 4P., situated in the village Dampahala in Udugaha pattu of Morowak korale.

F. S. O.  $\frac{15}{5, 6, 13, 14}$

Surveyor-General's Office,  
Colombo, July 24, 1899.

S. J. C. MORE,  
for Surveyor-General.

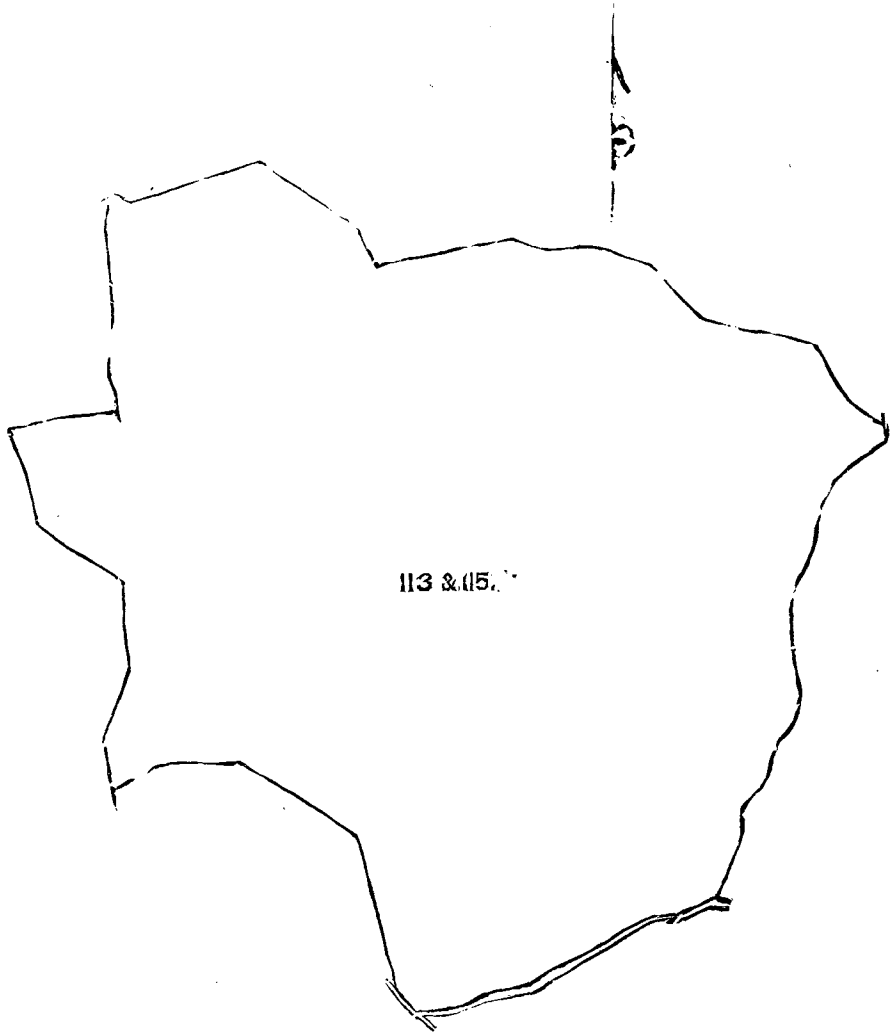
III.

The land commonly called or known as Egodahena alias Wannigehena, Wewahena, Mahahena, Bulatdurugodahena, Mahagalahena, Wanaidalaketiyaehena, and Dalukgalahena, all lying adjacent to each other and forming one block, situate in the village of Dampahala in the Matara-Morowak korale, in the Southern Province, containing in extent 78 acres 3 roods and 20 perches, as described in the annexed plan, shown as lots 113 and 115 in F. S. O.  $\frac{15}{5, 6, 13, 14}$  and bounded as follows: on the north by Bambarakaduyayewela belonging to Don David Abewickrama and others; on the east by the Karagalweladola; on the south by the minor road from Andaluwa to Kotapola; on the west by Sirankolawatugoda belonging to Abewardana Liyanage Don Marthinis and others, Malapparadeniyahena claimed by ditto, Arambaddarahena claimed by ditto, Bulatdurugodahena claimed by ditto.

දකුණු පලාතට අයිති මාතර මොරවත්තෝරලේ දම්පහල යන ගම නිබෙන මේ සමග අමුතාපු සිතියමේ පෙනෙන අක්කර 78කුත්, රූඩ් 3කුත්, පර්චස් 20ක් බිම්තරම ඇති එගොඩගේන නොහොත් වන්නියේ ගේනද, වැවේගේනද, මහ ගේනද, බුලත්දුරුගොඩ ගේනද, මහගල ගේනද, වණඉදලකැටියේ ගේනද, දවන්නගල ගේනද කිසන F. S. O.  $\frac{15}{5, 6, 13, 14}$  පත්‍රයේ 113 සහ 115කුත් පෙන්වන ඒකාබද්ධ බිම්කවිටිලට මාසිමි: උතුරට දොන් දැවින් අබේවිකුමට සහ තවත් අසවළුන්ට අයිති කමරකඩුයායේ වෙලද; නැගෙනහිරට කරගල් වෙල දොලද; දකුණට අන්දවළු සිට කොටපලට යන පුළුපාරද; බස්නාහිරට අබේවිකුම ලියකගේ දොන් මර්තීනිස්ට සහ තවත් අසවළුන්ට අයිති සිරන්කොල වතුගොඩද, එම අසවල් විසින් අයිතිවාසිකම් කිසන මලපපරදෙනියේ ගේනද, එම අසවල් විසින් අයිතිවාසිකම් කිසන අරගේ අද්දර ගේනද, එම අසවල් විසින් අයිතිවාසිකම් කිසන බුලත්දුරුගොඩ ගේනද.

தென் மாகாணத்தின் மாத்துறை மொறவக்கோறையைச்சேர்ந்த தம்பகள யென்னும் கிராமத்திலுள்ள F. S. O. <sup>15</sup><sub>5, 6, 13, 14</sub> அளவு கடதாசியில் காணப்படும் பங்குகள் 113 ம் 115 ம் பிரிவுபடி எகொடஏன அலலது வன்னிகேஏன, வெவேஏன, மகஏன, புளத்துருகொடஏன, மக்களஏன, வனஇதளகெட்டியேஏன, தலுக்களஏன இவை யெலலாம் ஒரே காணியாயத் தோற்றப்படும் யென்று பொதுவாய் சொல்லப்படுகிற அலலது அறியப்படு கிற இத்தோடணைத்திருக்கும் அட்சரத்தால் குறிக்கப்பட்ட டாப்பில் விவரிக்கப்பட்டதும் 78 ஏக்கர் 33 ரூட் 20 பர்சஸ் விஸ்தாரமுள்ளது :—

எல்லை, வடக்கு-தொன் தாவித் அபேவிக்கறமும் சிலபேர்களுக்குமுடைய பஹ்கரையேயெவள ; கிழக்கு- கறகள்வெளதொல ; தெற்கு-அந்தலுவிலிருந்து கொட்டபொள்க்கு போகும் ரோட்டும்; மேற்கு-அபேவறதன ளியண்கை தொன் மந்தினிசும் சிலபேர்களுக்குமுடைய ளிறன்கொளவத்துகொட, மேற்சொல்லியவர்களும் உரி த்துச்சொல்லும் மளப்பறதெனியேஏன, மேற்சொல்லியவர்களும் உரித்துச்சொல்லும் அறஹ்பஅத்தறஏன, மேற் சொல்லியவர்களும் உரித்துச்சொல்லும் புளத்துருகொடஏன.



Lot.	Situation : Dampahala in Udupaha pattu of Morowak korale.		Extent.
	Name of Land.		A. R. P.
113 ...	Egodahena ...	...	... 9 2 20
115 ...	Wewahena, Mahahena, Bulatdurugodahena, &c.	...	... 69 1 0

Surveyor-General's Office,  
Colombo, July 24, 1899.

F. S. O. <sup>15</sup><sub>5, 6, 13, 14</sub>

S. J. C. MORE,  
for Surveyor-General.

IV.

The land commonly called or known as Ambalandolaha, situate in the village of Dampahala in the Matara-Morowak korale, in the Southern Province, containing in extent 13 acres 1 rood and 35 perches, as described in the annexed plan, shown as lot 120 in F. S. O. <sup>15</sup><sub>21, 22, 29, 30</sub>, and bounded as follows: on the north by Walawwewatta belonging to D. A. M. Gunawardana, Vidane Arachchi, Walawwewattagoda belonging to ditto; on the east by the minor road from Andaluwa to Kotapola; on the south by the minor road from Andaluwa to Kotapola, Alutwatugoda belonging to Vitaranage Luwis Hami and others; on the west by Bambaradeniyakumbura belonging to D. C. M. Gunawardana and others.

தஞ்சு பராவடு ஈகினி லாகர் மொரவக்கோரலே திபகர சன னம திவென மெ சமல ஈபுனாபு கினிகமெ பஃனன ஈன்கர் 13கூன, ரூலி 1கூன, பர்லச 35ன விமீகரம ஈயினி ஈபுலுளதெடெளளே ஈனக கிசக F. S. O. <sup>15</sup><sub>21, 22, 29, 30</sub> பபுளெ 120ன பஃனவன விமீகரவிரக லாகிமீ: பஃரவ கி. ஈ. ஈயி. ஈயலிசின விடகரபர்லிவிரவடு ஈகினி வரலிவெ வதகடி, ஈம ஈகடு ஈகினி வரலிவெவதகடி; கருளஈயலடு ஈனடலிவெ கிடு கலாபரலடு கன சூலிபாரடி; தகூகடு ஈனடலிவெ கிடு கலாபரலடு கன சூலிபாரடி, விகாரஈயலே ஈயினிகமெ கன கலிவன் ஈயலிவெ ஈகினி ஈயலிவெவதகடி; கிடு கலாபரலடு கி. கி. ஈயி. ஈயலிசின கடு கலிவன் ஈயலிவெ ஈகினி விவதெடெளளெ ககூகடு.

