

SUPPLEMENT

TO

The Ceylon Government Gazette,

PART III.

FRIDAY, DECEMBER 1, 1899.

NOTICES UNDER THE WASTE LANDS ORDINANCES.

[Notice under Ordinances No. 1 of 1897 and No. 1 of 1899.]

TAKE notice, that unless within three months from the Twelfth day of December, 1899, the persons, if any, who claim any interest in the lands hereinafter mentioned or in any one or more of such lands, appear before me at the Kegalla Kachcheri and make claim to the said lands or any of them or to some interest therein :

I, Bertram Hill, Assistant Government Agent for the District of Kegalla, in the Province of Sabaragamuwa, in pursuance of the powers in me vested by Ordinances No. 1 of 1897 and No. 1 of 1899, shall declare by writing under my hand that the said lands or such of them, to which no claim has been made, are the property of the Crown.

BERTRAM HILL, Assistant Government Agent.

Lands referred to.

Lot 4,673 on preliminary plan No. 214, called Thelisle mukalana, situate in the village Dedigama in Kiraweli pattu of Beligal korale, in the Kegalla District, containing in extent 51 acres 3 roods and 30 perches, as described in the annexed plan, and bounded as follows : on the north by a Crown land, pillewa, Uduweralageowita, aswedduma, a pillewa, and a stream ; on the east by Gurugoda-oya ; on the south by the village boundary of Mahapallegama village ; on the west by the village boundary of Mahapallegama village.

2. Lots 8,024, 8,025, 8,026, 8,027, 8,028, 8,029, and 8,030 on preliminary plan No. 302, called Galketiya hena, Horanwawela-mukalana, Werellehena, Riladeniyapanwattahena, Ambagahamulahena, Riladeniyapanwattahena, Moragollahena, respectively, situate in the village Dedigama in Kiraweli pattu of Beligal korale, in the Kegalla District, containing in extent 133 acres 2 roods and 38 perches, as described in the annexed plan, and bounded as follows : on the north by Batadeniya-ela, Boliyaddehena claimed by P. Kaluhami and others, and Boliyaddekumbura claimed by B. Kusalhami and others, and a stream ; on the east by Kiripalkada or Naranwellehena claimed by B. Appunachire and others, Beligalayayatennahena claimed by M. Mudalihamy and others, Andaparawennahena, Horanwawela-ela, lot 4,375 on preliminary plan 189, and village boundary of Alawala village ; on the south by land appearing in title plan No. 65,506, rejected temple land, land appearing in title plan No. 65,506, and a stream ; west by Medadeniya claimed by H. Appu and others, Riladeniya-aswedduma claimed by K. Mudalihamy and others, Riladeniyahena claimed by M. Dingirihamy and others, Ambagahamulawatta claimed by V. Ukkurala and others, Diyalendahena claimed by Mulagomage Dingirihamy and others, a stream, and Moraliyaddehena claimed by B. Appunachire and others.

3. Lot 8,964 on preliminary plan No. 4,068, called Pokunabodakumbura, situate in the village Dedigama in Kiraweli pattu of Beligal korale, in the Kegalla District, containing in extent 1 rood and 32 perches, as described in the annexed plan, and bounded as follows : on the north by Pokunaboda Dunukapotta claimed by Kaluhami and another ; on the east by Colombialanda claimed by Puchi Appuhami, Vel-vidane ; on the south by Colombialanda claimed by Puchi Appuhami, Vel-vidane ; on the west by Pokunaboda Dunakepotta claimed by Kaluhami and another.

4. Lot 7,670 on preliminary plan No. 5,962, called Awaradeniya and Battahena, situate in the village Dedigama in Kiraweli pattu of Beligal korale, in the Kegalla District, containing in extent 11 acres 2 roods and 19 perches, as described in the annexed plan, and bounded as follows : on the north by Wewagawahena claimed by Naide and the tank ; on the east by a Mala-ela, Wewagawahena claimed by Mudalihami ; on the south by Awaradeniyahena and Galanamullehena claimed by Puchiappu Naide ; on the west by stone fence, Niyandegalahena claimed by Appu, Niyandegalahena claimed by Puchirala a ditch, and Hitinawatta claimed by Appu Naide.

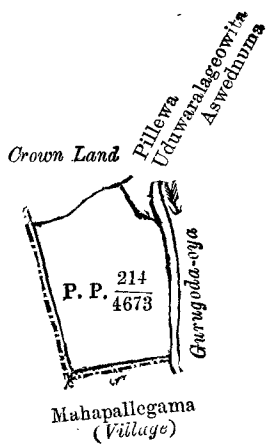
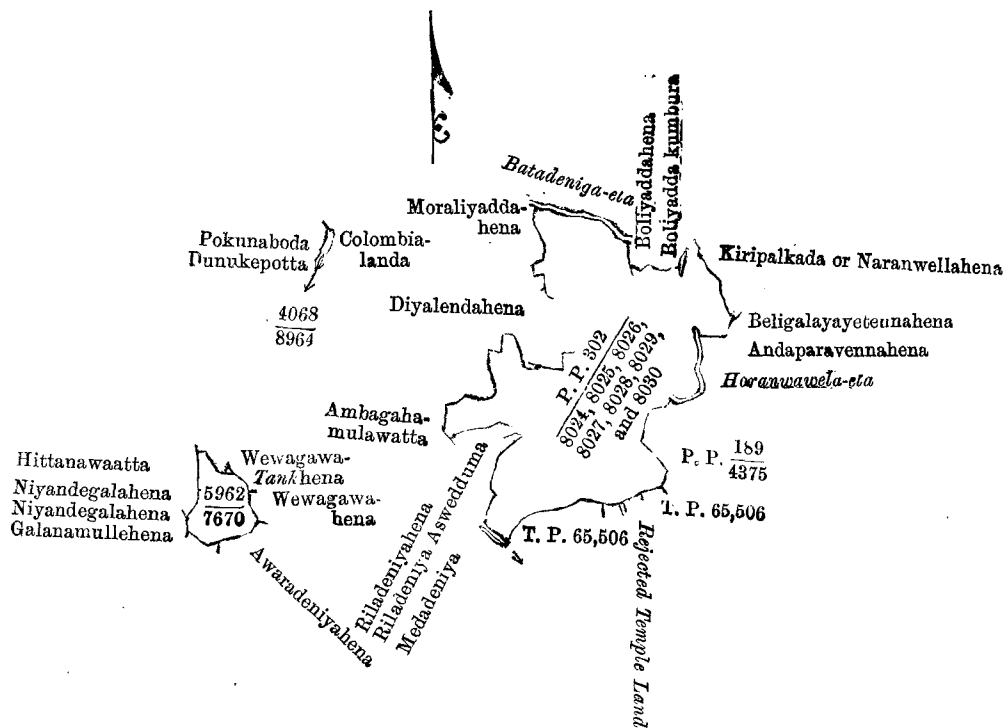
මෙහි පහත සඳහන්වෙන ඉඩම් සම්බන්ධව අයිතිවාසිකම් ඇති අයවහන් ඉන්නවහන්හි ඒ අය වර්ෂ 1899 ක්ව 12 මස 12 වැනි දින පවත් තුන්මාසයක් ඇතුළත කැරැල්ලේ කවරෙකට ඇවිත් මා ඉදිරිපිට පෙනීසිට එකී ඉඩම් වලට හෝ ඉන් එකකට නිබෙන අයිතිකම් නොහොත් ඒ සම්බන්ධව නිබෙන වැදගත්කම් කියා නොසිටියොත් සබරගමු දිසා මේ කැරැල්ල පලාතේ උපද්විජනවනුයන්සේ වන බර්ට්මි හිල් සහ මා විසින් වර්ෂ 1897ගේ 1 වැනි ආඥාපනතෙන් සහ වර්ෂ 1899ගේ 1 වැනි ආඥාපනතෙන් මට ලැබී තිබෙන බලපූර්වත්කම්වල ප්‍රකාරයට, අයිතිකම් කියා නොසිටිය ඒ ඉඩම් රජසන්තක ඉඩම් බව මගේ අත්සන ඇති ලියවිල්ලකින් එළිදරව්කරණ බව මෙයින් දැනගත යුතුයි.

බර්ට්මි හිල්, ආණ්ඩුවේ උපද්විජන වමස.

කියන්නේ මේ ඉඩම් ගැණයි.

කැරැල්ල දිස්ත්‍රික්කවට අයිති බෙලිගල්කෝරලේ සිරවැලිපත්තුමේ දිග්ගම සහ ගම නිබෙන නොමමර 214 ජලාන කඩදසියේ පෙන්නන අත්කර 51කුත්, රූහි 3කුත්, පාර්චස් 30ක් විසාලකම ඇති මට අමුනාපු සහතික සිතියමේ පෙන්නන තෙලිඇලේ මුකලාන කිනන නොමමර 4,673ගේ සීමිකවිටයට මාසිම්—උතුරට ආණ්ඩුව සන්තක ඉඩමක්ද, පිල්ලුවක්ද, උඩුමේරුලගේ මුව්ටේ අස්වැද්දුමද, පිල්ලුවක්ද, දිසපාරක්ද ; නැගෙනහිරට ගුරුගොඩමඹද ; දකුණට මහපල්ලේගම ගම් මාසිමද ; බස්නාහිරට මහපල්ලේගම ගම්මාසිමද.

2. කැරැල්ල දිස්ත්‍රික්කවට අයිති බෙලිගල්කෝරලේ සිරවැලිපත්තුමේ දිග්ගම සහ ගම නිබෙන නොමමර 302 ජලාන කඩදසියේ පෙන්නන අත්කර 133කුත්, රූහි 2කුත්, පාර්චස් 38ක් විසාලකම ඇති මට අමුනාපු සහතික සිතියමේ පෙන්නන ගල්කෙටියේගේන, හොරණවෙලමුකලාන, වැරැල්ලේගේන, ඊලාදෙනියේ පත්වන්නේගේන සහ මොරගොල්ලේ




Situation : Village Dedigama in Kiraweli pattuwa of Beligal korale.

Lot.	Name of Land.	Extent.	
		A.	R. P.
214	Thelielemukalana	51	3 ³⁰
4673	Galketiyahena	8	1 26
302	Horanawawelamukalana	108	0 0
8024	Werellehena	3	2 37
302	Riladeniyapanwattahena	4	1 16
8025	Ambagahamulahena	15	0 20
302	Riladeniyapanwattahena	1	2 25
8027	Moragollahena	2	1 34
302	Pokunabodakumbura	0	1 32
8028	Awaradeniya and Battahena	11	2 19
302			
4068			
8964			
5962			
7670			

Surveyor-General's Office,
Colombo, August 16, 1899.

S. J. C. MORE,
for Surveyor-General.



Ceylon Government Gazette

Published by Authority.

No. 5,665—FRIDAY, DECEMBER 8, 1899.

PART I.—General: Minutes, Proclamations, Appointments, and General Government Notifications.
PART II.—Legal and Judicial.

PART III.—Provincial Administration.
PART IV.—Marine and Mercantile.
PART V.—Municipal and Local.

Separate paging is given to each Part in order that it may be filed separately.

Part III. — Provincial Administration.

	PAGE		PAGE
Land Sales:—		Land Acquisition Notices 2073
Western Province 2055	Land Resumption Notices...	... —
Central Province 2061	Notices under Ordinance No. 1 of 1897	2085 & <i>Suppl.</i>
Northern Province —	Abstracts of Season Report —
Southern Province 2063	Notices under "The Forest Ordinance"	... —
Eastern Province —	Sales of Arrack, Opium, and Toll Rents	... 2075
North-Western Province	2064 & 2087	Miscellaneous Provincial and District Notices:—	
North-Central Province —	Sales of Salt and Timber 2082
Province of Uva 2069	Notifications of Close Season, Infected Areas, &c.	2083
Province of Sabaragamuwa 2071	Specifications under "The Irrigation Ordinance"	—

LAND SALES IN THE WESTERN PROVINCE.

No. 1,740, w. p.

Colonial Secretary's Office,
Colombo, November 27, 1899.

ON Monday, January 15, 1900, at 12 noon, the Assistant Government Agent for the Kalutara District will put up for sale or settlement, at his office in Kalutara, the under-mentioned portions of Crown Land, on the terms authorized by Government.

Preliminary plan 1,175. Situation—Iddagoda pattu of Pasdun korale west.
Village—Dodangoda.

Lot.	Name of Land.	Name of Claimant.	Description.	Extent.	Upset Price per Acre.
				A. R. P.	Rs.
3910	Liangahakurunduwatta	Crown	Jungle	11 2 0	30
Preliminary plan 2,370. Situation—Kumbuke pattu of Rayigam korale. Village—Munagama.					
M 872	Wilakoladeniyakumbura	Crown	Paddy field	2 0 38	80
Preliminary plan 2,738. Situation—Munwattebage pattu of Rayigam korale. Village—Bellapitiya.					
H 50	Berukumbura	K. Punchappu	Paddy field	1 0 13	30
Preliminary plan 5,473. Situation—Udugaha pattu of Rayigam korale. Village—Millewa.					
A 286	Welipotakumbura	A. Balahami and others	Paddy field	0 1 11	30
B 286	Do.	do.	do.	2 3 8	50
F 286	Galpotttekumbura	Tandalge Peris and others	do.	3 0 23	50
I 286	Kolainkumbura	Yakdehige Nicholas	do.	1 3 20	50
L 286	Midenpennakandewatta	Tandalge Magris	Garden	0 2 19	30

2055

C 1