

SUPPLEMENT  
TO  
**The Ceylon Government Gazette,**  
PART III.

FRIDAY, DECEMBER 8, 1899.

**NOTICES UNDER THE WASTE LANDS ORDINANCES.**

[Notice under Ordinances No. 1 of 1897 and No. 1 of 1899.]

**T**AKE notice, that unless within three months from the First day of December, 1899, the persons, if any, who claim any interest in the lands hereinafter mentioned or in any one or more of such lands, appear before me at my office at Matara and make claim to the said lands or any of them or to some interest therein.

I, John Penry Lewis, Special Officer appointed under Ordinance No. 1 of 1897, in pursuance of the powers in me vested by Ordinances No. 1 of 1897 and No. 1 of 1899, shall declare by writing under my hand that the said lands or such of them, to which no claim has been made, are the property of the Crown.

Matara, September 30, 1899.

J. P. LEWIS,  
Special Officer.

*Description of Lands referred to.*

I.

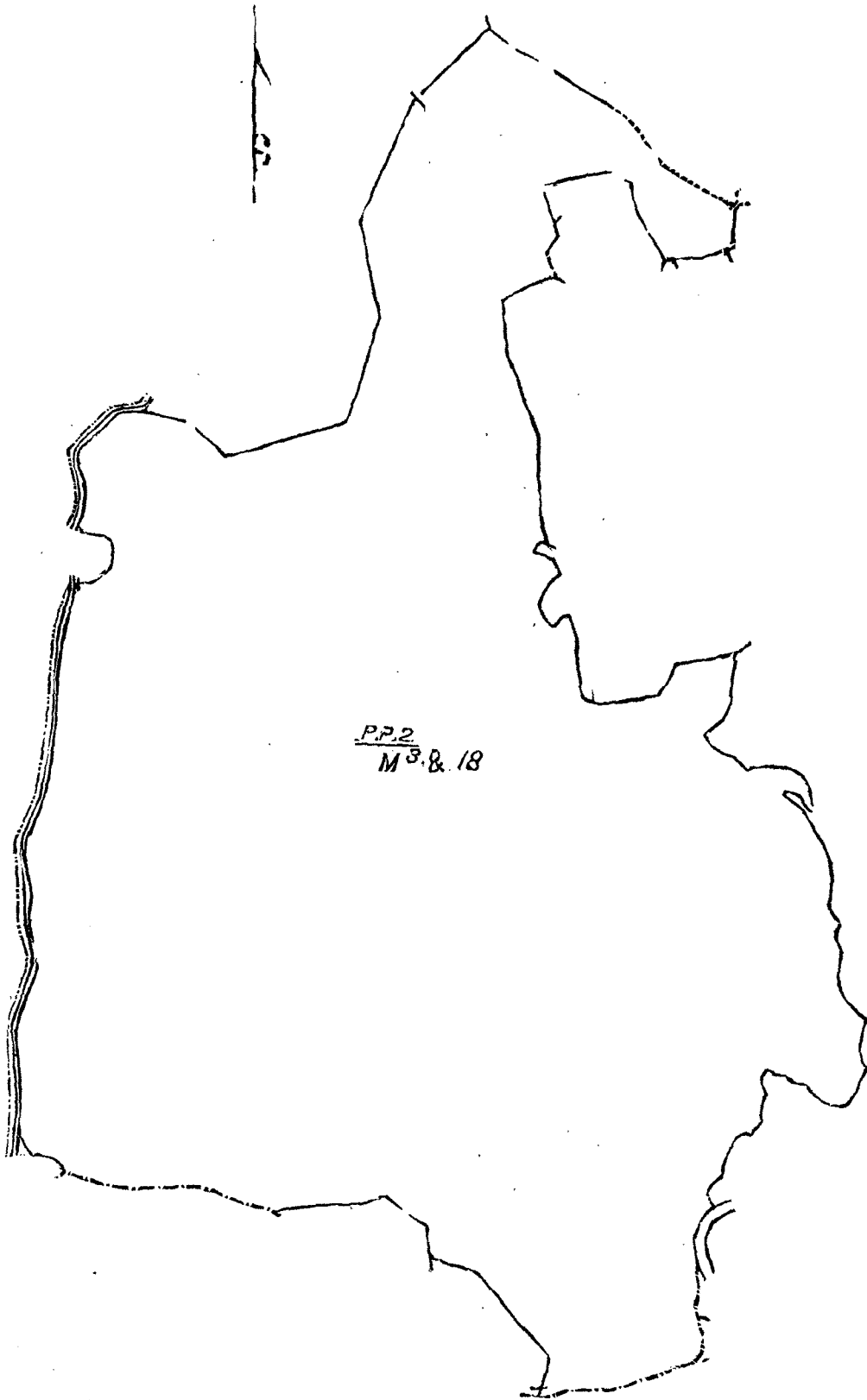
The land commonly called or known as Annasigalahena, Tennandahena *alias* Nugawelahena, Bewlahena, Galwattahena, Wattedeniyahena, Nattehena, Kirihembiliyahena, Horagalayahena, Moragammullehena, Galgodahena, Gulanehena, all lying adjacent to each other and forming one block, situate in the village of Moragala in the Matara-Morowak korale, in the Southern Province, containing in extent 149 acres and 1 rood, as described in the annexed plan, shown as lots P. P 2.  
M 3 & 18

in F. S. O. 15, and bounded as follows: on the north by Ellagawahena claimed by Rubasinha Dingi Appu and others, Moragammullehena *alias* Karandaketiyahena claimed by ditto, Pillehena claimed by Gamage Dines and others, the Gansabhawa path from Kirilapane to Urubokka; on the east by Rubasingekumbura belonging to Rubasinha Don David and others, Palleliyadda belonging to Malawigatiranage Don Andris and others, Imbulgahakumbura belonging to ditto, Pillekoratuwa belonging to ditto, Lindamulla belonging to Malawige Dassan and others, Annasigalawatta belonging to ditto, Godakumbura belonging to Malawige Don Andris and others, Rukmalagodawatta belonging to ditto, Ambedeniyakumbura belonging to Malawige Dassan and others, Pahalakapatenuma belonging to Kiramage Garuhami; on the south by Etawetunadeniya belonging to Crown, Masmorugahawatta belonging to Malawige Dassan and others, Galwattakumbura belonging to ditto, Gulanekoratuwa belonging to ditto, Polgahahena claimed by Hettige Dines and others, Moragammulleatmaga claimed by ditto; on the west by the Bibuledola, Wattehenadeniya belonging to Malawipatiranage Don Andris and others, the Bibuledola.

විෂි 1899 ක්ව දෙසම්බද මස 1 වෙනි දින සිට භාන්මාසයක් ඇතුලතදී මෙහි පහත සඳහන්වෙන් ඉඩම්වලට නොහොත් ඉන් එකකට නොහොත් වැඩිතරණකට කිසි අයිතියක් නිබේනවාය කියන යම් අය සිටින්නම් ඒ අය විසින් මාහර මගේ කන්තෝරුවේදී මා ඉදිරිපිටට ඇති පෙහිසිට එක් ඉඩම්වලට නොහොත් ඉන් කොසියම් එකකට නොහොත් ඊට ඇති යම් කිසි අයිතියක් පෙන්වා සිටින්නට නොයෙදුනොත් විෂි 1897 කේ නොමර 1 කේ ආඥපණයේ ප්‍රකාරයට පත් කරපු විශේෂ මුලාදානි ධාතෘන්තරය දරණ ජෝන් පැන්රි එරිස් යන මට විෂි 1897 කේ නොමර 1 කේ සහ විෂි 1899 කේ



ஊர் உரித்துச்சொலலும் மொறகம்முள்ளேயுத்தம், மேற்கு-பிபுளேதொல, மளவிபிறனகே தொய அந்திரிசம்  
சில சேர்களுக்குமுடைய வத்தேவனேதெனிய, பிபுளேதொல.



Situation : Moragala in Udugaha pattu of Morowak korale.

Lot.	Name of Land.	Extent.		
		A.	R.	P.
M 3	Annasigalahena, Kiriembiliyahena, Galwattehena, &c. ...	147	0	0
18	Nugewelahena ...	2	1	0
	F. S. O. $\frac{15}{3, 4, 11, 12}$	149	1	0

Surveyor-General's Office,  
Colombo, July 24, 1899.

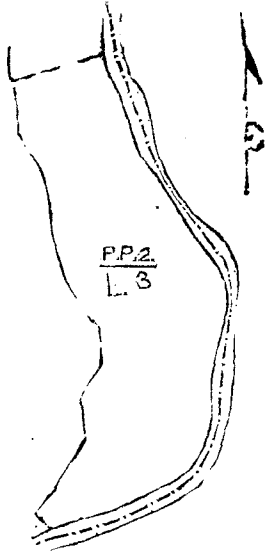
S. J. C. MORE,  
for Surveyor-General.

II.

The land commonly called or known as Medagodahena *alias* Yakahaluwehena, situate in the village of Moragala in the Matara-Morowak korale, in the Southern Province, containing in extent 9 acres, 3 roods and 37 perches, as described in the annexed plan, shown as lot  $\frac{P. P. 2}{L. 3}$  in F. S. O.  $\frac{15}{3, 4, 11, 12}$ , and bounded as follows: on the north by Rukmalgodawatta belonging to Malawipatiranage Don Andris and others; on the east by the Moragala-ganga; on the south by the Moragala-ganga; on the west by Ambadeniyakumbur belonging to Malawige Dassan and others.

දකුණු පලාතට අයිති මහර මොරවත්තෝරලේ මොරගල සහ ගම නිබෙන මේ සමග අමුතාපු සීතියමේ පෙනෙන අක්කර 9කින්, රූඩ් 3කින්, පර්ච්ස් 37ක් බිම්කරම ඇති මැදගොඩ ගේන නොහොත් සකහළුවේ ගේන කිසක F. S. O.  $\frac{15}{3, 4, 11, 12}$  පත්තරේ  $\frac{P. P. 2}{L. 3}$  න් පෙන්වන බිම්කව්වියට මායිම්: උතුරට මලව් පතිරණගේ දෙපත් අන්දිරිසට සහ නවත් අසවළුන්ට අයිති රුක්මල්ගොඩ වත්තද; නැගෙනහිරට මොරගල ගහද; දකුණට මොරගල ගහද; බස්නාහිරට මලව්ගේ දසන්ට සහ නවත් අසවළුන්ට අයිති අඹදෙහියේ කුමුරද.

தென் மாகாணத்தின் மாத்துறை மொறவக்கோறளை நாயச்சேர்ந்த மொறகள யென்னும் கிராமத்திலுள்ள F. S. O.  $\frac{15}{3, 4, 11, 12}$  ம் அளவு கடதாசியில் காணப்படும் பங்கு  $\frac{P. P. 2}{L. 3}$  ம் பிரிவுபடி மெதகொடகென அலகு யககலுவலக யென்று பொதுவாய்ச் சொல்லப்படுகிற அலகு அறியப்படுகிற இத்தோடணைத்திருக்கும் அச்சரத்தால குறிக்கப்பட்ட டாப்பில் விவரிக்கப்பட்டதும் 9 ஏக்கர் 3 ரூட் 37 பர்சல் விஸ்தாரமுள்ளது. எலலை, வடக்கு-மளவிபதிறனகே தொன் அந்திரிகும் சிலபேர்களுக்குமுடைய டுக்கமன் கொடவத்த; கிழக்கு-மொறகளகங்க; தெற்கு-மொறகளகங்க; மேற்கு-மளவிக்கே தசனும் சிலபேர்களுக்குமுடைய அப்பேதெனியே கும்புர.



Lot L 3 called Medagodahena *alias* Yakahaluwehena, in extent 9A. 3R. 37P., situated in the village Moragala in Udugaha pattu of Morowak korale.

F. S. O.  $\frac{15}{3, 4, 11, 12}$

Surveyor-General's Office, Colombo, July 24, 1899.

S. J. C. MORE, for Surveyor-General.

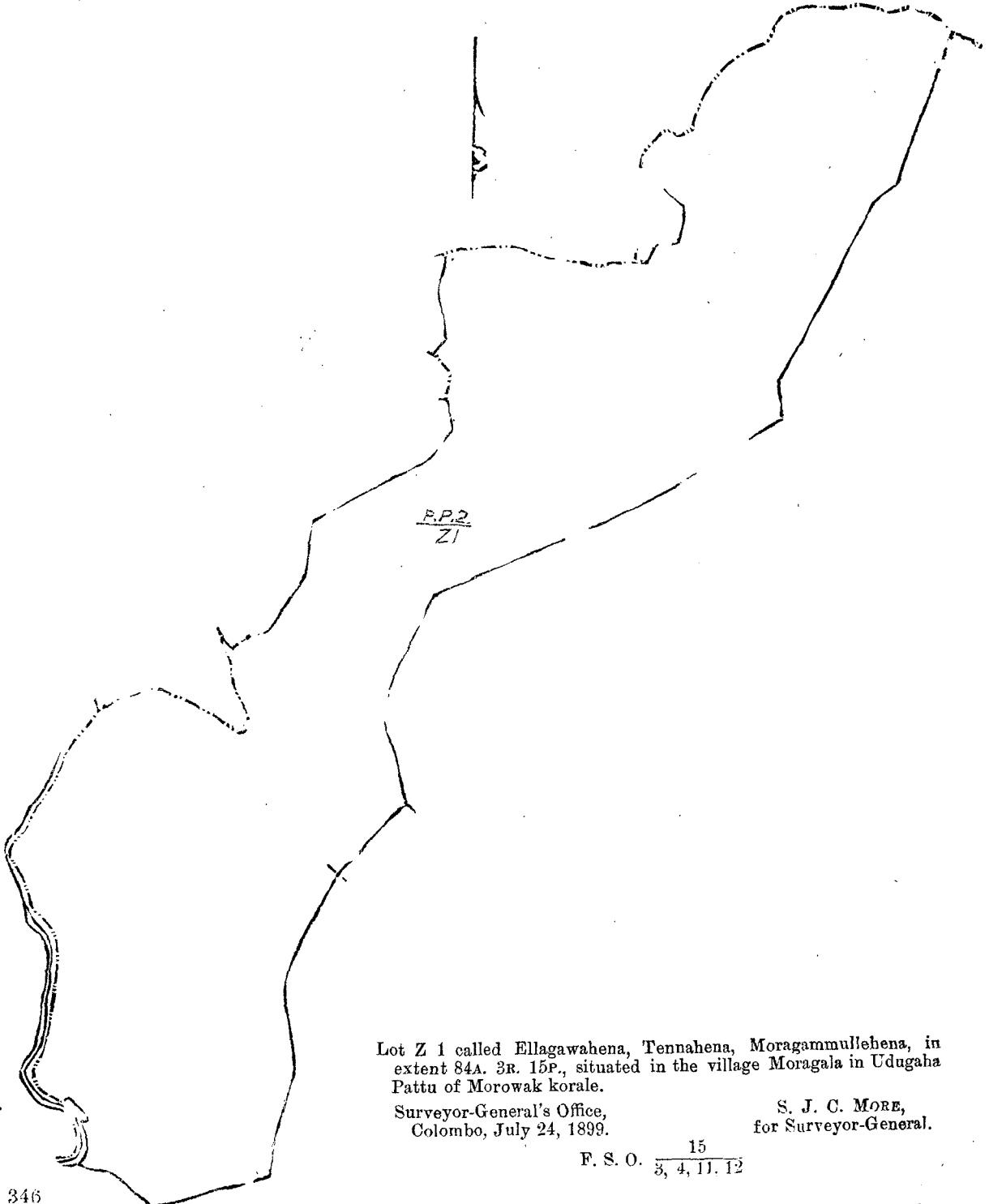
III.

The land commonly called or known as Ellagawahena, Karandaketiyehehena *alias* Moragammullehena, Tennahena, Eraininiyaketiyahena *alias* Yohalabendehena, all lying adjacent to each other and forming one block, situate in the village of Moragala in the Matara-Morowak korale, in the Southern Province, containing in extent 84 acres 3 roods and 15 perches, as described in the annexed plan, shown as lot  $\frac{P. P. 2}{Z. 1}$  in F. S. O.  $\frac{15}{3, 4, 11, 12}$  and bounded as follows: on the north by Indurekumbura belonging to Rubasinhe Adrian and others, Bateketiyawatta belonging to ditto, Indurekumbura belonging to Rubasinge Wattuhami and others; on the east by Kalugalahena claimed by Gamage Dineshami and others, Diganehena claimed by ditto, Pillehena claimed by ditto, Bewlehena claimed by Malawige Dassan and others; on the south by Wattedeniyaehena claimed by ditto; on the west by the Bibuledola, Ellagawadeniya belonging to Rubasinge Dingi Appu, the Bibuledola, Indurekumbura belonging to Rubasinge Wattuhami and others, Ambagahawatta belonging to Rubasinge Dingi Appu and others, Indurekumbura belonging to Rubasinge Wattuhami and others, Kosgahahenagewatta belonging to ditto.

දකුණු පලාතට අයිති මහර මොරවත්තෝරලේ මොරගල සහ ගම නිබෙන මේ සමග අමුතාපු සීතියමේ පෙනෙන අක්කර 84කින්, රූඩ් 3කින්, පර්ච්ස් 15ක් බිම්කරම ඇති එකබඩ ඇල්ලගොඩ ගේනද, කරදකැව්ගේ ගේන නොහොත් මොරගමමුල්ලේ ගේනද, නැත්තේගේනද, එරමිණියා කැව්ගේ ගේන නොහොත් සහල බැදේ ගේනද කිසක F. S. O.  $\frac{15}{3, 4, 11, 12}$  පත්තරේ  $\frac{P. P. 2}{Z. 1}$  න් පෙන්වන බිම්කව්වියට මායිම් උතුරට රුබසින්ගේ අදිරිසන්ට සහ නවත් අසවළුන්ට අයිති ඉදරේ කුමුරද, එම අසවළුන්ට අයිති බටකැව්ගේ වත්තද, රුබසින්ගේ වත්තකාමිට සහ නවත් අසවළුන්ට අයිති ඉදරේ කුමුරද; නැගෙනහිරට ගමගේ දිනෙස්සාමි සහ නවත් අසවළු පිසින් අයිතිවැසිකම් කිසක කළුගල ගේනද, එම අසවළු පිසින් අයිතිවැසිකම් කිසක දිගනේ ගේනද, එම අසවළු පිසින් අයිතිවැසිකම් කිසක පිල්ලේ ගේනද, මලව්ගේ දසන් සහ නවත් අසවළු පිසින් අයිතිවැසිකම් කිසක බැව්ලේ ගේනද; දකුණට එම අසවළු පිසින් අයිතිවැසිකම් කිසක වත්තේ දෙහියේ ගේනද; බස්නාහිරට බිබුලේ දෙලද, රුබසින්ගේ වින්තිඅප්පට අයිති ඇල්ලගොඩ දෙහියද, බිබුලේ දෙලද, රුබසින්ගේ වත්තකාමිට සහ නවත් අසවළුන්ට අයිති ඉදරේ කුමුරද, රුබසින්ගේ වින්තිඅප්පට සහ නවත් අසවළුන්ට අයිති අඹගහ වත්තද, රුබසින්ගේ වත්තකාමිට සහ නවත් අසවළුන්ට අයිති ඉදරේ කුමුරද, එම අසවළුන්ට අයිති කොස්ගහගේගේගේ වත්තද.

தென் மாகாணத்தின் மாத்துறை மொறவக்கீகாமளையைச்சேர்ந்த மொறகள யென்னும் கிராமத்திலுள்ள  
 F. S. O.  $\frac{15}{3, 4, 11, 12}$  ம் அளவு கடதாசிலிக்காணப்படும் பங்கு  $\frac{P. P. 2}{Z 1}$  ம் பிரிவுபடி எள்ளகாவாண, கறந்த  
 கெட்டியேன அலலது மொறகம்முள்ளேன, தென்னேன, எயினிபாகெட்டியேன அலலது ஓளபெந்தே  
 என இவை யெல்லாம் ஒரே காணியாய்த் தோற்றப்படும் யெனறு பொதுவாய்ச் சொல்லப்படுகிற அலலது அறியப்  
 படுகிற இத்தோடணத்திருக்கும் அட்சரத்தால் குறிக்கப்பட்ட டாப்பில விவரிக்கப்பட்டதும் 84 ஏக்கர் 3 னாட்  
 15 பர்சஸ் விஸ்தாரமுள்ளது :—

எல்லை, வடக்கு-றுபிங்கே அதிரியனும் சிலபேர்களுக்குமுடைய இந்துறேகும்புர, மேற்சொல்லியவர்க  
 ளுடைய பட்டகெட்டியேவத்த, றுபிங்கே வத்துகாயியும் சிலபேர்களுக்குமுடைய இந்துறேகும்புர; கிழக்கு-  
 சமகே தினெஸ்காயியும் சிலபேர்களும் உரித்துச்சொலலும் கலுகளவன, மேற்சொல்லியவர்களும் உரித்துச்சொல  
 லும் திகனேன, மேற்சொல்லியவர்களும் உரித்துச்சொலலும் பிள்ளேன, மளவிகே தஸனும் சிலபேர்களும் உரி  
 த்துச்சொலலும் பெவுளேன; தெற்கு-மேற்சொல்லியவர்களும் உரித்துச்சொலலும் வத்தேனியேன;  
 மேற்கு-பிள்ளேதொல, றுபிங்கே டிக்கிஅப்புடைய எள்ளகாவாதெனிய, பிள்ளேதொல, றுபிங்கே வத்துகாயி  
 யும் சிலபேர்களுக்குமுடைய இந்துறேகும்புர, றுபிங்கே டிக்கிஅப்பும் சிலபேர்களுக்குமுடைய அன்பகாவத்த,  
 றுபிங்கேவத்துகாயியும் சிலபேர்களுக்குமுடைய இந்துறேகும்புர, மேற்சொல்லியவர்களுடைய கொஸ்கா  
 ளேனகேவத்த.



Lot Z 1 called Ellagawahena, Tennahena, Moragammullehena, in  
 extent 84A. 3R. 15P., situated in the village Moragala in Udugaha  
 Pattu of Morowak korale.

Surveyor-General's Office,  
 Colombo, July 24, 1899.

S. J. C. MORE,  
 for Surveyor-General.

F. S. O.  $\frac{15}{3, 4, 11, 12}$