

SUPPLEMENT
TO
The Ceylon Government Gazette,
PART III.

FRIDAY, JANUARY 5, 1900.

NOTICES UNDER THE WASTE LANDS ORDINANCES.

[Notice under Ordinances No. 1 of 1897 and No. 1 of 1899.]

TAKE notice, that unless within three months from the 15th day of December, 1899, the persons, if any, who claim any interest in the lands hereinafter mentioned or in any one or more of such lands, appear before me at the Kegalla Kachcheri and make claim to the said lands or any of them or to some interest therein :

I, Bertram Hill, Assistant Government Agent for the District of Kegalla, in the Province of Sabaragamuwa, in pursuance of the powers in me vested by Ordinance No. 1 of 1897 and No. 1 of 1899, shall declare by writing under my hand that the said lands or such of them, to which no claim has been made, are the property of the Crown.

BERTRAM HILL,
Assistant Government Agent.

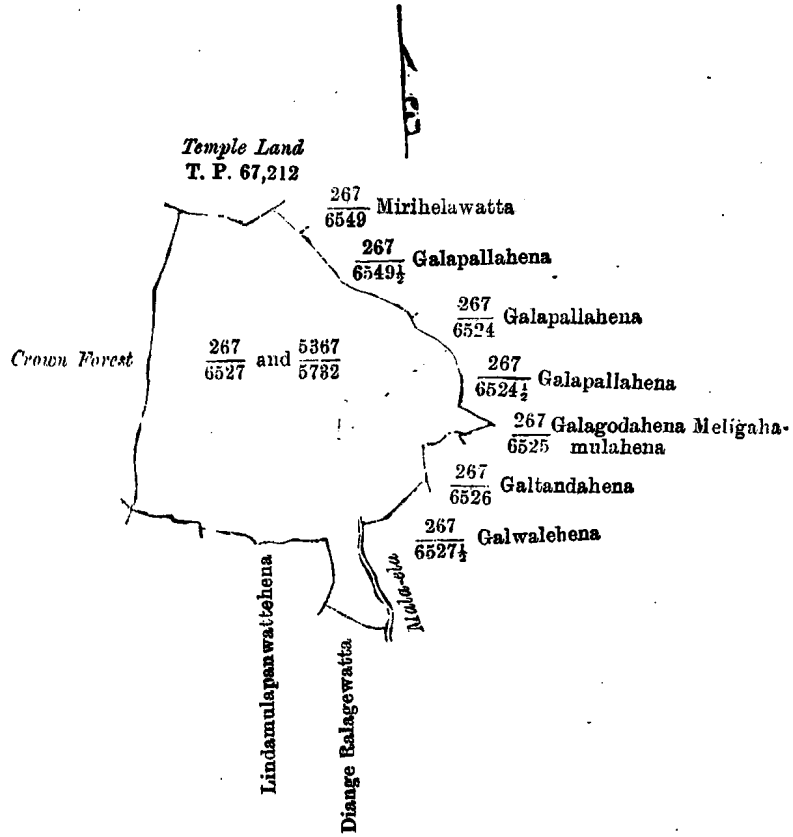
Description of Lands referred to.


The following lots, all situated in the village Kegalla-in Mawata pattu of Paranakuru korale, in the Kegalla District, as described in the annexed plan :—


1. Lot 9,914 on preliminary plan No. 4,412 called Pinigalahena, containing in extent 2 roods and 6 perches, and bounded on the north by land appearing on title plan No. 105,988 called Pannagalabokandagallahena ; on the east and south by lot 9,961 on preliminary plan No. 4,417 called Pinigalahena and the village boundary of Mipitiya ; on the west by land called Bambaragalahena.
2. Lot Q 66 on preliminary plan No. 526 called Walpolagewatta, containing in extent 5 perches, and bounded on the north by the high road leading from Colombo to Kandy ; on the east and south by a water-course ; on the west by lot P 66 on preliminary plan No. 526 called Walpolagewatta.
3. A block of land comprising lots 6,527 on preliminary plan 267 called Karangalahena, 5,732 on preliminary plan 5,367, called Delgahamullahena, aggregating in extent 56 acres 1 rood and 18 perches, and bounded on the north by land appearing in title plan No. 67,212; the property of Kunde Naate Dewale (temple land); on the east by lot 6,549 on preliminary plan 267 called Mirihelawatta, lots 6,549½, 6,524, 6,524½ on preliminary plan 267 called Galapallehena, lot 6,525 on preliminary plan 267 called Galagodahena, Meligahamulahena, lot 6,526 on preliminary plan 267 called Galtandahena, lot 6,527½ on preliminary plan 267 called Galwalahena, and a Mala-ela ; on the south by Diyangeralagewattat claimed by Pelis Perera, Lindamulapanwattehena claimed by Charles Perera, and a portion of the Crown forest ; on the west by Crown forest.

මෙහි පහත සඳහන් වූ ඉඩම් සම්බන්ධව අයිතිවාසිකමක් ඇති අයවරුන් ඉන් නව වනම් එ අය වරු 1899 සහ 1900 දෙසැම්බර් මස 15 වෙනි දින පටන් භාණ්ඩාගාරයේ ඇතුළත කැඳවුණු කවිවෙරියට ඇවිත් මා ඉදිරිපිට පෙනී සිට එසේ ඉඩම් වලට නොමොක් ඉන් එකකට තිබෙන අයිතිකම් නොමොක් එ සම්බන්ධව තිබෙන වැදගත්කම් කියා නොසිටියොත් සබර

தில் காண்கிற 6,527½ ம் இலக்க துண்டில் காண்கிற கலவலேனையும் மலஅல, தெற்கு-பேலிஸிநேரு உரித்து பேசும் தியன்கேரலகேவத்த, சாறலிஸிநேரு உரித்துபேசும் லிந்தமுபைவத்தயும் அரசாட்சியாருக்குச்சேர்ந்த ஒரு பங்கு காடு ; மேற்கு-அரசாட்சியாருக்குச்சேர்ந்த காடு.



From Colombo  To Kandy
Walpolagewatta $\frac{526}{P\ 66}$ $\frac{526}{Q\ 66}$

Pannagalabokandagollahena
T. P. 105,988
Mipitiya Village
Bambaragalahena  $\frac{4447}{9961}$ Pinigalahena
 $\frac{4412}{9914}$

Situation—Village : Kegalla in Mawata pattuwa of Paranakuru korale.

Lot.	Name of Land.	Extent.		
		A.	R.	P.
$\frac{4412}{9914}$... Pinigalahena	0	2	6
$\frac{5367}{5732}$... Delgahamullahena	2	2	15
$\frac{526}{Q\ 66}$... Walpolagewatta	0	0	5
$\frac{267}{6527}$... Karangolahena	53	3	3

Surveyor-General's Office,
Colombo, September 13, 1899.

S. J. C. MORE,
for Surveyor-General.