

# Ceylon Government Gazette

Published by Authority.

No. 5,711—FRIDAY, AUGUST 17, 1900.

PART I.—General: Minutes, Proclamations, Appointments,  
and General Government Notifications.

PART II.—Legal and Judicial.

PART III.—Provincial Administration.

PART IV.—Marine and Mercantile.

PART V.—Municipal and Local.

Separate paging is given to each Part in order that it may be filed separately.

## Part III. — Provincial Administration.

|                          |     |     | PAGE        |  |  |  | PAGE          |
|--------------------------|-----|-----|-------------|--|--|--|---------------|
| Land Sales :—            |     |     |             | Land Acquisition Notices ...                       |  |  | 1484          |
| Western Province         | ... | ... | 1459 & 1500 | Land Resumption Notices...                         |  |  | —             |
| Central Province         | ... | ... | —           | Notices under Ordinance No. 1 of 1897              |  |  | Suppl. & 1505 |
| Northern Province        | ... | ... | —           | Abstracts of Season Reports                        |  |  | 1501          |
| Southern Province        | ... | ... | 1469        | Notices under "The Forest Ordinance"               |  |  | —             |
| Eastern Province         | ... | ... | 1476        | Sales of Arrack, Opium, and Toll Rents             |  |  | 1501          |
| North-Western Province   | ... | ... | 1474        | Miscellaneous Provincial and District Notices:—    |  |  |               |
| North-Central Province   | ... | ... | —           | Sales of Salt and Timber                           |  |  | —             |
| Province of Uva          | ... | ... | 1483        | Notifications of Close Season, Infected Areas, &c. |  |  | 1504          |
| Province of Sabaragamuwa | ... | ... | —           | Specifications under "The Irrigation Ordinance"    |  |  | —             |

## LAND SALES IN THE WESTERN PROVINCE.

No. 1,833, w. p.

Colonial Secretary's Office,  
Colombo, August 7, 1900.

ON Friday, September 28, 1900, at 12 noon, the Hon. the Government Agent for the Western Province will put up to auction, at his office in Colombo, the under-mentioned portions of Crown Land, on the terms authorized by Government.

| Lot.  | Village.   | Name of Land.        | Name of Claimant.            | Extent.<br>A. R. P. | Upset Price      |
|---|------------|----------------------|------------------------------|---------------------|------------------|
|   |            |                      |                              |                     | per Acre.<br>Rs. |
| Preliminary plan 7,121. Situation—Palle pattu of Hewagam korale.    |            |                      |                              |                     |                  |
| 583   | Pitipana   | Kongahakele          | P. Seneris                   | 1 0 29              | 20               |
| Preliminary plan 8,113. Situation—Palle pattu of Hewagam korale.    |            |                      |                              |                     |                  |
| 5488  | Henagama   | Battalanda           | —                            | 10 1 36             | 75               |
| 5489  | Do.        | Kahatagahalanda      | E. L. de Soysa               | 3 1 1               | 75               |
| Preliminary plan 10,530. Situation—Udugaha pattu of Hewagam korale. |            |                      |                              |                     |                  |
| 8758  | Mabulla    | Karandawalalanda     | T. Sadiris Appu              | 0 1 10              | 20               |
| Preliminary plan 10,177. Situation—Palle pattu of Salpiti korale.   |            |                      |                              |                     |                  |
| Z 663   | Godigomuwa | Dematagahalanda      | Y. Don Yohanis               | 1 2 36              | 20               |
| Preliminary plan 9,525. Situation—Ragam pattu of Alutkuru korale.   |            |                      |                              |                     |                  |
| 305   | Bollata    | Laulughawatta        | W. M. D. Carolis Rana-singhe | 3 0 0               | 10               |
| 322   | Do.        | Etaheraliyagahawatta | S. Joakinu Appu              | 5 1 6               | 10               |
| 329   | Do.        | Halgahawatta         | B. Gabriel Perera            | 0 1 12              | 10               |
| 339   | Do.        | Delgahawatta         | M. Piloris                   | 0 3 25              | 10               |

| Lot.  | Village.  | Name of Land.   | Name of Claimant.            | Extent.<br>A. R. P. | Upset Price<br>per Acre.<br>Rs. |
|-------|-----------|---|------------------------------|---------------------|---------------------------------|
| 178   | Bollatta  | Preliminary plan 9,525. Situation—Ragam pattu of Alutkuru korale.<br>Ketakelagahawatta <i>alias</i><br>Halgahawatta | K. Don Bastian               | 1 1 9               | 10                              |
| 200   | Do.       | Halgahawatta  | W. M. D. Carolis Rana-singhe | 1 0 23              | 20                              |
| B 342 | Mawalgama | Preliminary plan 7,362. Situation—Udugaha pattu of Hewagam korale.<br>Migahawatta                                   | G. Thomis                    | 0 1 17              | 10                              |

Further information respecting these lands may be obtained from the Surveyor-General, and respecting the conditions of sale from the Hon. the Government Agent, Western Province.

By His Excellency the Governor's command,  
W. T. TAYLOR,  
Acting Colonial Secretary.

No. 1,833, W. P.

වම් 1900 ක්වූ අගෝස්තු මස 7 වෙනි දින කොළඹ මහසෙනෙකාරීස්ථානයේදී කන්දෝරුවේදී.

බස්නාහිර දිසාවේ වංශාධිපති ආණ්ඩුවේ ඒජන්තවරයාණන්ගේ විසින් මෙහි පහත සඳහන්වන ආණ්ඩුව සන්තක ඉඩම් ආණ්ඩුවේ නියෝගවලට ප්‍රකාරයට වම් 1900 ක්වූ ගැල්වැම්බු මස 28 වෙනි දිනවූ සිතුරුද දවල් 120 කොළඹ කවිවේරියේදී වෙන්දේසිකර විකුණනට යෙදෙනවා ඇත.

සිතියම 7,121. පිහිටීම—සේවාගම්කෝරලේ පල්ලේපත්තුව.

| නො.   | ගම.      | ඉඩමේ නම.   | අයිතිකම් කියන්නා.              | මහත.<br>අ. රු. ප. | අක්කර<br>ගක මිල.<br>රු. |
|-------|----------|--|--------------------------------|-------------------|-------------------------|
| 583   | පිටිපහ   | කෝන්ගහකැලේ<br>සිතියම 8,113.                                      | ප. සෙනෙරිස්                    | 1 0 29            | 20                      |
| 5488  | සේනගම    | බටලන්ද   | —                              | 10 1 36           | 75                      |
| 5489  | එම       | කහවගහලන්ද  | ජී. ඇල්. ඩී. සොයිසා            | 3 1 1             | 75                      |
| 8758  | මාමුල    | සිතියම 10,530. පිහිටීම—සේවාගම්කෝරලේ උඩුගහපත්තුව.<br>කරදවල ලන්ද   | වී. සේදිරිස්අප්පු              | 0 1 10            | 20                      |
| Z 663 | ගොඩගොමුව | සිතියම 10,177. පිහිටීම—සල්පිටිකෝරලේ පල්ලේපත්තුව.<br>දෙමටගහලන්ද   | ව. දෙත් ගොභානිස්               | 1 2 36            | 20                      |
| 305   | බොල්ලන   | සිතියම 9,525. පිහිටීම—අඵන්කුරුකෝරලේ රුගම්පත්තුව.<br>ලාමුඵගහ වත්ත | ව. ම. ඩ. කරෝලියරන<br>සිංහ      | 3 0 0             | 10                      |
| 322   | එම       | ඇවිහෙරලියගහවත්ත  | ස. සේකිනුඅප්පු                 | 5 1 6             | 10                      |
| 329   | එම       | හල්ගහවත්ත  | බී. ගේබ්ලියෙල් ප්‍රෙරු         | 0 1 12            | 10                      |
| 339   | එම       | දෙල්ගහවත්ත   | ම. පිලෝරිස්                    | 0 3 25            | 10                      |
| 178   | බොල්ලන   | සිතියම 9,525.<br>කැටකැලුගහවත්ත හෝ<br>ගොත් හල්ගහවත්ත              | ක. දෙත් බස්නියන්               | 1 1 9             | 10                      |
| 200   | එම       | හල්ගහවත්ත  | වී. ම. දෙත් කරෝලියරන<br>රනසිංහ | 1 0 23            | 20                      |
| B 342 | මාවල්ගම  | සිතියම 7,362. පිහිටීම—සේවාගම්කෝරලේ උඩුගහපත්තුව.<br>මීගහවත්ත      | ග. තෝමිස්                      | 0 1 17            | 10                      |

මෙම ඉඩම් ගැණ වැඩිදුර කාරණා සර්වේශ්වර්තවරුන්ගේ විසින් මෙහි කොන්දේසි ගැණ බස්නාහිර දිසාවේ වංශාධිපති ආණ්ඩුවේ ඒජන්තවරයාණන්ගේදී දැනගන්නට පුළුවන.

ගරුකර ආණ්ඩුකාර උතුරුතනවත්තන්ගේ ආඥාවලෙස,  
ඩබ්ලිව්. ඩී. ටේලර්,  
වැඩබලන මහසෙනෙකාරීස්වමහ.

No. 1,834, W. P.

Colonial Secretary's Office,  
Colombo, August 7, 1900.

ON Tuesday, October 9, 1900, at 12 noon, the Hon. the Government Agent for the Western Province will put up to auction, at his office in Colombo, the under-mentioned portions of Crown Land, on the terms authorized by Government.

Preliminary plan 5.—Cadastral survey. Situation—Gangaboda pattu of Siyane korale.

| Lot. | Village.  | Name of Land.   | Name of Defaulter.         | Extent.<br>A. R. P. | Upset Price<br>per Acre.<br>Rs. |
|------|-----------|---|----------------------------|---------------------|---------------------------------|
| Z 8  | Detemulla | Kahatagahawatta   | V. Suwaris Appu            | 0 2 26              | 10                              |
| G 10 | Nikawala  | Galgediyangodawatta   | K. Jamis Appu              | 0 1 27              | 10                              |
| J 10 | Do.       | Mawatahena <i>alias</i> Ritigawatta   | V. Suwatan Appu and others | 1 1 32              | —                               |
| H 22 | Kapugoda  | Preliminary plan 11.—Cadastral survey. Situation—Gangaboda pattu of Siyane korale.<br>Hunugewatta | W. Matha Fernando          | 2 0 26              | 10                              |
| M 5  | Owitagama | Preliminary plan 4.—Cadastral survey. Situation—Gangaboda pattu of Siyane korale.<br>Migahawatta  | E. Punchi Hendrick         | 1 1 36              | 15                              |
| O 5  | Do.       | Walantibugalalanda and Gala-bodawatta   | do.                        | 1 0 27              | 15                              |
| P 5  | Do.       | do.   | do.                        | 0 1 27              | 15                              |

| Lot. | Village.  | Name of Land.  | Name of Defaulter.   | Upset Price      |               |
|------|-----------|--|--|------------------|---------------|
|      |           |  |  | Extent. A. R. P. | per Acre. Rs. |
| 125  | Udugama   | Preliminary plan 14.—Cadastral survey. Dematagahalanda or Kela-gahawatta | Situation—Gangaboda pattu of Siyane korale. W. Thomis Appu | 2 0 28           | 15            |
| 121  | Do.       | Dematagahalanda or Gal-kotuwekumburewanata                               | H. Nonohamy  | 0 2 11           | 15            |
| W 32 | Dangalla  | Preliminary plan 18.—Cadastral survey. Kabatagahawatta                   | Situation—Gangaboda pattu of Siyane korale. E. Dinessa     | 0 2 6            | 15            |
| 132  | Gauhigama | Preliminary plan 19.—Cadastral survey. Nugagahawatta                     | Situation—Gangaboda pattu of Siyane korale. K. Juwanissa   | 1 0 18           | 15            |

Further information respecting these lands may be obtained from the Surveyor-General, and respecting the conditions of sale from the Hon. Government Agent, Western Province.

By His Excellency the Governor's command,  
W. T. TAYLOR,  
Acting Colonial Secretary.

No. 1,834, W. P.

වම 1900 ක්වු අගෝස්තු මස 7 වෙනි දින කොළඹ

මහසෙනසුනාචාර්යවරයාගේ කන්දෙරුවේදී.

වසනාකීර් දිසාබේ වංශාධිපති ආණ්ඩුවේ ඒජන්තවරයාගේ විසින් මෙහි පහත සඳහන්වන ආණ්ඩුව සහ තනි ඉඩම් ආණ්ඩුවේ නියෝගවල ප්‍රකාරයට වම 1900 ක්වු ඔක්තෝබර් මස 9 වෙනි දිනවු අගහරුවාද දවල් 12ට කොළඹ කවිවේරියේදී වෙන්දේසිකර විකුණනට යෙදෙනවා ඇත.

සිතියම 5. (ලංකාමැනීම.) පිහිටීම සියනැකෝරලේ ගඟබොඩවත්තුව.

| නො.                     | ගම.     | ඉඩමේ නම.                                | නෙගෙවි අගයේ නම.         | මහත. අ. ර. ප. | අක්කර ගකමිල. රු. |
|-------------------------|---------|---|-------------------------|---------------|------------------|
| Z 8                     | දකුණුලල | කහවගහ වත්ත                              | වී. සුමාරිස්අප්පු       | 0 2 26        | 10               |
| G 10                    | නිකවල   | ගලගෙඩියන්තොඩ වත්ත                       | ක. ජේමිස්අප්පු          | 0 1 27        | 10               |
| J 10                    | එම      | මාවනසේන නොතොත් පිටිගහවත්ත               | ව. ස්වාතන්අප්පු සහ නවත් | 1 1 32        | —                |
| සිතියම 11. (ලංකාමැනීම.) |         |   |                         |               |                  |
| H 22                    | කපුගොඩ  | සුභුගෙවත්ත                              | ව. මනාප්‍රනාන්දු        | 2 0 26        | 10               |
| සිතියම 4. (ලංකාමැනීම.)  |         |   |                         |               |                  |
| M 5                     | එම      | මීගහවත්ත                                | එම                      | 1 1 36        | 15               |
| O 5                     | එම      | වලන්තිඳුගල්ලන්ද සහ ගලබොඩවත්ත            | එම                      | 1 0 27        | 15               |
| P 5                     | එම      | එම                                      | එම                      | 0 1 27        | 15               |
| සිතියම 14. (ලංකාමැනීම.) |         |   |                         |               |                  |
| 125                     | ලඳුගම   | දෙමවගහලන්ද නොතොත් කැලගහ වත්ත            | ව. කෝමිස්අප්පු          | 2 0 28        | 15               |
| 121                     | එම      | දෙමවගහලන්ද නොතොත් ගල් කොටුවේ කුඹුරේවනාත | ක. නොනෝතාමි             | 0 2 11        | 15               |
| සිතියම 18. (ලංකාමැනීම.) |         |   |                         |               |                  |
| W 32                    | දන්ගල්ල | කහවගහ වත්ත                              | ඒ. දිසෙසා               | 0 2 6         | 15               |
| සිතියම 19. (ලංකාමැනීම.) |         |   |                         |               |                  |
| 132                     | ගනිතිගම | සුගඟහවත්ත                               | කලන්විදේවගේ ජුවානිසා    | 1 0 18        | 15               |

මෙම ඉඩම් ගැණ වැසිදුර කාරණා සර්වේසර්පනරුල්ලන්තාගේද, විකිනීමේ කොන්දේසි ගැණ ඔස්සාකීර් දිසාබේ වංශාධිපති ආණ්ඩුවේ ඒජන්තවරයාගේද දැනගන්ට පුළුවන.

ගරුහර ආණ්ඩුකාර උතුමානන්වකන්සේගේ ආඥාව ලෙස,  
ඩබ්ලිව්. ඩී. වෙලර්,  
වැඩබලන මහසෙනසුනාචාර්ය වමිහ

No. 1,835, W. P.

Colonial Secretary's Office,  
Colombo, August 9, 1900.

ON Tuesday, October 9, 1900, at 12 noon, the Hon. the Government Agent for the Western Province will put up to auction, at his office in Colombo, the under-mentioned portions of Crown Land, on the terms authorize by Government.

Preliminary plan 10,704. Situation—Meda pattu of Hewagam korale.

| Lot.  | Village.   | Name of Land.      | Name of Claimant.          | Upset Price      |               |
|---|------------|--------------------|----------------------------|------------------|---------------|
|   |            |                    |                            | Extent. A. R. P. | per Acre. Rs. |
| 9289  | Owitigama  | Delgahalanda       | Crown                      | 6 3 7            | 40            |
| Preliminary plan 9,807. Situation—Meda pattu of Hewagam korale.   |            |                    |                            |                  |               |
| G 623   | Arukawatta | Kahatagahawatta    | K. Punchi and Koranis Appu | 1 3 21           | 80            |
| Preliminary plan 10,408. Situation—Palle pattu of Hewagam korale. |            |                    |                            |                  |               |
| 8339  | Mullegama  | Munhenkandehena    | Crown                      | 0 1 9            | 20            |
| 8340  | Panagoda   | do.                | do.                        | 1 1 19           | 20            |
| 8341  | Do.        | Munhenkandekumbura | do.                        | 0 3 1            | 20            |

| Lot. | Village. | Name of Land.                            | Name of Claimant.   | Extent.<br>A. R. P. | Upset Price<br>per Acre.<br>Rs |
|------|----------|--|---|---------------------|--------------------------------|
| 9379 | Pitipana | Preliminary plan 10,751. Millagahawatta  | Situation—Palle pattu of Hewagam korale. Matarage Brampi Appu | 2 3 8               | 30                             |
| 8512 | Walpita  | Preliminary plan 10,478. Mawikotuwelanda | Situation—Mada pattu of Hewagam korale. Crown                 | 1 1 2               | 20                             |

Further information respecting these lands may be obtained from the Surveyor-General, and respecting the conditions of sale from the Hon. the Government Agent, Western Province.

By His Excellency the Governor's command,  
W. T. TAYLOR,  
Acting Colonial Secretary.

No. 1,835, W. P.

වර්ෂ 1900 ක්වූ අගෝස්තු මස 9 වෙනි දින කොළඹ

මහසෙනාධිපතිතුමාගේ අණවිට්ටි ඒජන්තවරයාගේ විසින් මෙහි පහත සඳහන් වෙන ආණ්ඩුව සත්කම් ඉඩම් ආණ්ඩුවේ නියෝගවලට ප්‍රකාරයට වර්ෂ 1900 ක්වූ මකකෝරළු මස 9 වෙනි දින වූ අගකරුවාද, දවල් 12ව කොළඹ කවිචේරියේදී වෙන්දේසිකර විකුණනට දෙනවා ඇත.

| නො.   | ගම.       | ඉඩමේ නම.  | අයිතියක් කියන්නා.             | මකක.   | අක්කර<br>යක මිල. |
|-------|-----------|---|-------------------------------|--------|------------------|
| 9289  | කිවිච්චම  | දෙල්ගහලක්ද<br>සිතියම 9,807.                     | ආණ්ඩුව                        | 6 3 7  | 40               |
| G 623 | අරුක්වත්ත | කහටගහ වත්ත                                      | ක. පුත්ති සහ කොරනිස්<br>අප්පු | 1 3 21 | 80               |
| 8339  | මුල්ලේගම  | සිතියම 10,408. පිහිටීම හේවාගමකෝරළේ පල්ලේපත්තුව. | මුත්තේන්කන්දේහේන ආණ්ඩුව       | 0 1 9  | 20               |
| 8340  | පනාගොඩ    | එම  | එම                            | 1 1 19 | 20               |
| 8341  | එම        | එම කුඹුර  | එම                            | 0 3 1  | 20               |
| 9379  | පිරිපන    | සිතියම 10,751. මිල්ලගහවත්ත                      | මාතරගේ මුම්පිඅප්පු            | 2 3 8  | 30               |
| 8512  | වල්පිට    | සිතියම 10,478, පිහිටීම හේවාගමකෝරළේ මැදපත්තුව.   | මාවිකොටුවේලක්ද ආණ්ඩුව         | 1 1 2  | 20               |

මෙම ඉඩම් ගැන වැඩිදුර කාරණා සර්වේසර්ජන්තවරයාගේ විසින් මෙහි කොන්දේසි ගැන විස්තාරයක් දීමට වූ ආණ්ඩුවේ ඒජන්තවරයාගේ විසින් දැනගන්නට පුළුවන.

හරුකර ආණ්ඩුකාර උතුමානන්වකන්ගේ ආඥාව ලෙස,  
ඩබ්ලිව්. ටී. ටේලර්,  
වැඩබලන මහසෙනාධිපතිවරයා.

No. 1,836, W. P.

Colonial Secretary's Office,  
Colombo, August 10, 1900.

ON Friday, September 23, 1900, at 12 noon, the Hon. the Government Agent for the Western Province will put up to auction, at his office in Colombo, the under-mentioned portions of Crown Land, on the terms authorized by Government.

| Lot.  | Name of Land.                          | Name of Claimant.  | Description. | Extent.<br>A. R. P. | Upset Price<br>per Acre.<br>Rs. |
|-------|--|--|--------------|---------------------|---------------------------------|
| 9269  | Batalanda                              | Crown  | Jungle       | 6 1 17              | 40                              |
| 9270  | Do.                                    | H. Hendrick Appu   | Garden       | 8 0 37              | 30                              |
| S 19  | Dawatagahawatta alias Kahata-gahawatta | Preliminary plan XC. Situation—Gangaboda pattu of Siyane korale. Village—Pallegama.                    | Garden       | 2 3 18              | 100                             |
| J 20  | Niyadagalawatta                        | Colombage Themiya Village—Pepiliyawala. S. Slemma Lebbe Assen Lebbe                                    | Garden       | 2 0 8               | 100                             |
| A 774 | Galahitiyawakumburedeniya              | Preliminary plan 10,804. Situation—Gangaboda pattu of Siyane korale. Village—Putupagala. P. Aron Sinno | Deniya       | 2 0 12              | 30                              |
| B 774 | Do.                                    | P. Samel Appu and others   | do.          | 1 0 35              | 30                              |
| Q 438 | Lindamulleliyadda                      | Preliminary plan 6,312. Situation—Gangaboda pattu of Siyane korale. Village—Werahera. Crown            | Field        | 0 0 20              | 40                              |
| B 443 | Lindamullekumbura                      | Preliminary plan 6,348. Situation—Gangaboda pattu of Siyane korale. Village—Udagama. Kalla             | Field        | 0 2 36              | 40                              |

Further information respecting these lands may be obtained from the Surveyor-General, and respecting the conditions of sale from the Hon. the Government Agent, Western Province.

By His Excellency the Governor's command,  
W. T. TAYLOR,  
Acting Colonial Secretary.

No. 1,836, W. P.

වෂී 1900 ක්වු ජූලි මස 10 වෙනි දින කොළඹ  
මහසෙනෙවිවරයාගේ කාර්යාලයේදී.

බස්නාහිර දිසාවේ වංශාධිපති ආණ්ඩුවේ ඒජන්තවරයාගේ විසින් මෙහි පහත සඳහන්වන ආණ්ඩුව සහ  
තන ඉඩම් ආණ්ඩුවේ නියෝගවල ප්‍රකාරයට වෂී 1900 ක්වු සැප්තැම්බ්‍ර මස 28 වෙනි දිනවූ සිකුරුද  
දවල් 12ව කොළඹ කවිවේරියේදී වෙන්දේසිකර පතුරුවනු ලබන දෑ.

සිතියම 10,691. පිහිටීම සියනැකෝරලේ උඩුගහපත්තුව.

| නො.  | ගම.        | ඉඩමේ නම.         | අයිතිය ම කියන්නා.               | අත්දම. | අ. රු. ප. | අක්කර<br>මහන. සක මිල. රු. |
|--|------------|------------------|---------------------------------|--------|-----------|---------------------------|
| 9269                                       | කන්ගල්ල    | බවලන්ද           | ආණ්ඩුව                          | කැලේ   | 6 1 17    | 40                        |
| 9270                                       | එම         | එම               | ග. ගෙනදුක්අප්පු                 | වගාව   | 8 0 37    | 30                        |
| සිතියම XC. පිහිටීම සියනැකෝරලේ ගහබොධපත්තුව. |            |                  |                                 |        |           |                           |
| S 19                                       | පල්ලේගම    | දවවගහවත්ත නොකොත් | කොළඹගේ හේමියා                   | වගාව   | 2 3 18    | 100                       |
| J 20                                       | පැපිලියාවල | නියදගල වත්ත      | ස. සේලේවාලෙඹිඹේ<br>අසෙන් ලෙඹිඹේ | එම     | 2 0 8     | 100                       |
| සිතියම 10,804.                             |            |                  |                                 |        |           |                           |
| A 774                                      | පුටුසාගල   | ගලකිටියාව        | ස. ආරෝන්සිකුදෙසා                | දෙණිය  | 2 0 12    | 30                        |
| B 774                                      | එම         | එම               | ප. සාමෙල්අප්පු සහ තවත්          | එම     | 1 0 35    | 30                        |
| සිතියම 6,312.                              |            |                  |                                 |        |           |                           |
| Q 438                                      | මෙරහැර     | ලියවුල්ලේ ලියද්ද | ආණ්ඩුව                          | කුඹුර  | 0 0 20    | 40                        |
| සිතියම 6,348.                              |            |                  |                                 |        |           |                           |
| B 443                                      | උඩගම       | ලියවුල්ලේ කුඹුර  | කල්ලා                           | කුඹුර  | 0 2 36    | 40                        |

මෙම ඉඩම් ගැණ වැඩිදුර කාරණා සර්වේචර්ජනරාජ්‍යවරයාගේ විසින් මෙහි කොන්දේසි ගැණ  
බස්නාහිර දිසාවේ වංශාධිපති ආණ්ඩුවේ ඒජන්තවරයාගේ කාර්යාලයේදී දැනගන්නට පුළුවන.

වරුගර ආණ්ඩුකාර උතුමානත්වයන්ගේ ආඥාවලට,  
බිබිල්ලු. ටී. වේලර්,  
වැඩබලන මහසෙනෙවිවරයාගේ වමන.

No. 1,837, W. P.

Colonial Secretary's Office,  
Colombo, August 10, 1900.

ON Friday, October 12, 1900, at 12 noon, the Hon. the Government Agent for the Western Province will put up  
to auction, at his office in Colombo, the under-mentioned portions of Crown Land, on the terms authorized by  
Government.

| Lot.   | Village.   | Name of Land.       | Name of Defaulter.          | Extent. |       | Upset Price<br>per Acre.<br>Rs. |
|--|------------|---------------------|-----------------------------|---------|-------|---------------------------------|
|  |            |                     |                             | A.      | R. P. |                                 |
| 121  | Mandawala  | Dewatagahawatta     | L. Suwanda                  | 1       | 0 6   | 20                              |
| 299  | Do.        | Dambagahawatta      | K. Mathes Appu and another  | 17      | 1 13  | 20                              |
| 61   | Do.        | Gonagahawatta       | Y. A. Nonchihamy            | 1       | 1 14  | 20                              |
| Preliminary plan 9,285. Situation—Gangaboda pattu of Siyane korale.  |            |                     |                             |         |       |                                 |
| 96   | Hisella    | Gonagahawatta       | E. Henchina                 | 1       | 2 14  | 20                              |
| Preliminary plan 10,598. Situation—Gangaboda pattu of Siyane korale. |            |                     |                             |         |       |                                 |
| C 745  | Pinnawala  | Rukkatanagahawatta  | V. Grigoris Appu            | 0       | 0 21  | 20                              |
| Preliminary plan 9,265. Situation—Gangaboda pattu of Siyane korale.  |            |                     |                             |         |       |                                 |
| V 549  | Metirigala | Delgahawatta        | P. Yawonisa                 | 5       | 3 20  | 20                              |
| Preliminary plan 7,615. Situation—Palle pattu of Salpiti korale.     |            |                     |                             |         |       |                                 |
| 10   | Mawittara  | Kahatagahawatta     | V. Punchi Singho Perera     | 1       | 0 15  | 20                              |
| 18   | Do.        | Kanawaladeniyaowita | A. Agonis Perera            | 0       | 3 17  | 20                              |
| Preliminary plan 9,265. Situation—Gangaboda pattu of Siyane korale.  |            |                     |                             |         |       |                                 |
| A 554  | Metirigala | Kahatagahawatta     | S. R. de Fonseka, Mudaliyar | 0       | 3 27  | 20                              |
| B 553  | Do.        | Liyangugahawatta    | do.                         | 0       | 3 38  | 20                              |
| Preliminary plan 4,660. Situation—Palle pattu of Hewagam korale.     |            |                     |                             |         |       |                                 |
| X 75   | Talangama  | Mudalkele           | N. Siman                    | 2       | 0 18  | 20                              |
| Preliminary plan 4,716. Situation—Palle pattu of Hewagam korale.     |            |                     |                             |         |       |                                 |
| 1441   | Arukawatta | Kahatagahawatta     | M. Malhamy                  | 1       | 2 9   | 20                              |
| Preliminary plan 3,511. Situation—Palle pattu of Hewagam korale.     |            |                     |                             |         |       |                                 |
| V 382  | Habarakada | Delgahalanda        | V. Andris Appu              | 2       | 2 10  | 20                              |
| Preliminary plan 4,839. Situation—Udugaha pattu of Hewagam korale.   |            |                     |                             |         |       |                                 |
| P 148  | Mabulla    | Illukpottedeniya    | M. Sardiel Naide            | 1       | 0 10  | 20                              |
| R 148  | Do.        | do.                 | I. Baba Appu                | 0       | 3 0   | 20                              |
| Preliminary plan 4,618. Situation—Palle pattu of Hewagam korale.     |            |                     |                             |         |       |                                 |
| 537  | Homagama   | Kekunagahalanda     | B. Karmanis Appu            | 2       | 1 23  | 20                              |
| 539  | Do.        | Kahatagahalanda     | H. Appu Singho              | 4       | 1 39  | 10                              |
| 540  | Do.        | do.                 | Elawalage Siman Appu        | 2       | 3 10  | 20                              |
| Preliminary plan 4,885. Situation—Meda pattu of Hewagam korale.      |            |                     |                             |         |       |                                 |
| 3321   | Bope       | Pelangahakumbura    | B. Tegis                    | 5       | 1 18  | 20                              |

| Lot.  | Villages.      | Name of Land.   | Name of Defaulter.        | Extent. |       | Upset Price per Acre. Rs. |
|-------|----------------|---|---------------------------|---------|-------|---------------------------|
|       |                |   |                           | A.      | R. P. |                           |
| 1292  | Pinnawala      | Preliminary plan 4,711. Situation—Meda pattu of Hewagam korale. Buliyaddedeniya   | P. Agoris                 | 0       | 0 24  | 20                        |
| P 136 | Dambore        | Preliminary plan 4,819. Situation—Meda pattu of Hewagam korale. Dangahakumbura  | P. Don Piloris            | 4       | 0 18  | 20                        |
| 887   | Uggala         | Preliminary plan 4,667. Situation—Meda pattu of Hewagam korale. Kalugahamullelande  | W. Cornelis               | 0       | 0 16  | 20                        |
| 904   | Do.            | Ihalawelawatta  | U. Sinchi Appu            | 0       | 2 37  | 20                        |
| 908   | Do.            | Wewelgahahenawatta  | H. Kalu                   | 0       | 3 13  | 20                        |
| 910   | Do.            | do.   | H. Allis Appu and another | 0       | 1 9   | 20                        |
| 913   | Do.            | Ihalawalawatta  | W. Don Davith Appuhamy    | 0       | 3 27  | 20                        |
| K 136 | Dambore        | Preliminary plan 4,819. Situation—Meda pattu of Hewagam korale. Kelagahawatta   | Kahawalage Appu           | 1       | 2 27  | 20                        |
| L 136 | Do.            | Kelagahalanda   | do.                       | 0       | 0 27  | 20                        |
| Y 153 | Wagga          | Preliminary plan 4,877. Situation—Meda pattu of Hewagam korale. Delgahalanda  | W. Andrissa               | 1       | 1 33  | 20                        |
| V 52  | Kaluaggala     | Preliminary plan 4,613. Situation—Udugaha pattu of Hewagam korale. Kelagahawatta <i>alias</i> Habarayawatta <i>alias</i> Delgahawatta | P. Karmanis               | 0       | 0 28  | 20                        |
| W 52  | Do.            | do.   | do.                       | 0       | 2 5   | 20                        |
| J 53  | Do.            | Pelengahawatta  | P. Sardiel Appu           | 5       | 3 0   | 20                        |
| 509   | Do.            | Kahatagahawatta   | P. Davith Appu            | 0       | 0 10  | 20                        |
| 511   | Do.            | do.   | do.                       | 0       | 1 24  | 20                        |
| 3591  | Niripola       | Preliminary plan 4,940. Situation—Udugaha pattu of Hewagam korale. Waljambughahalanda   | R. Juan Appu              | 0       | 1 12  | 20                        |
| U 632 | Galahitiyawa   | Preliminary plan 4,385. Situation—Ragam pattu of Alutkuru korale.   | V. Margris Appu           | 0       | 2 13  | 20                        |
| 3638  | Mawalagama     | Preliminary plan 4,950. Situation—Udugaha pattu of Hewagam korale. Kirimetilanda  | R. Baronchi Appu          | 0       | 3 36  | 20                        |
| 3639  | Do.            | do.   | R. Allis Appu and others  | 5       | 2 31  | 20                        |
| 3642  | Do.            | do.   | R. Julis Appu             | 0       | 1 36  | 20                        |
| W 175 | Berendigampola | Kahatagahawatta   | M. Sanchihamy             | 0       | 1 31  | 20                        |
| 3485  | Udagama        | Preliminary plan 4,900. Situation—Meda pattu of Hewagam korale. Alubogahalanda  | H. Nilhamy                | 1       | 2 26  | 20                        |
| 3486  | Do.            | do.   | M. Sanchihamy             | 3       | 0 3   | 20                        |
| 3496  | Udagama        | Preliminary plan 4,904. Situation—Meda pattu of Hewagam korale. Siyambalagahawatta  | S. Johanis Appu           | 3       | 2 5   | 20                        |
| V 111 | Murutagama     | Preliminary plan 4,749. Situation—Udugaha pattu of Hewagam korale. Kongahawatta   | B. Baronchi Appu          | 1       | 0 15  | 20                        |
| G 181 | Udagama        | Preliminary plan 5,001. Situation—Meda pattu of Hewagam korale. Kelagahawatta   | K. Babbuwa                | 0       | 0 36  | 20                        |
| C 182 | Do.            | Millagahawatta  | H. Allis Appu and others  | 3       | 3 11  | 20                        |

Further information respecting these lands may be obtained from the Surveyor-General, and respecting the conditions of sale from the Hon. the Government Agent, Western Province.

By His Excellency the Governor's command,

W. T. TAYLOR,  
Acting Colonial Secretary.

No. 1,837, W. P.

වම් 1900 ක්වු අගොස්තු මස 10 වෙනි දින කොළඹ

මහසෙනාධාරීජීව්නාන්දේන් කන්කෝරුවේදී.

මස්තකීර් දිසාබේ වංසාධිපති ආණ්ඩුවේ ඵ්ජන්තලන්තාන්දේ විසින් මෙහි පහත සඳහන්වෙත ආණ්ඩුව සන්තක ඉඩම් ආණ්ඩුවේ නියෝගවල ප්‍රකාරයට වම් 1900 ක්වු මක්කෝම්බු මස 12 වෙනි දිනවු සිකුරුදු දවල් 12ට කොළඹ කම්බේරිදේදී වෙන්දේසිකර විකුණනව යෙදෙනවා ඇත.

සිතියම 9,285. පිහිටීම සිසනැකෝරලේ ගහබඩපත්තුව.

| නො.   | ගම.      | ඉඩමේ නම.  | කෙසෙහි අයගේ නම.           | අක්කර මහත. සක මිල. |      |    |
|-------|----------|---|---------------------------|--------------------|------|----|
|       |          |   |                           | අ. රු. ප.          | රු.  |    |
| 121   | මන්දවල   | දේවතාගහවත්ත   | ල. සුවද                   | 1                  | 0 6  | 20 |
| 299   | එම       | දම්ගහවත්ත   | ක. මන්දෙස්අල්පු සහ කෙනෙකේ | 17                 | 1 13 | 20 |
| 61    | එම       | ගොන්තගහ වත්ත  | ග. ඒ. නොන්විතාමි          | 1                  | 1 14 | 20 |
| 96    | කිස්ඇල්ල | ගෝනගහලන්ද   | ඒ. ගෙත්විතා               | 1                  | 2 14 | 20 |
| C 745 | පිත්තවල  | සිතියම 10,598. පිහිටීම හේවාගම්කෝරලේ මැදපත්තුව. රුක්කන්තගහවත්ත | වි. ශ්‍රීගෝරිස්අල්පු      | 0                  | 0 21 | 20 |
| V 549 | මිහිරිගල | සිතියම 9,265. පිහිටීම සිසනැකෝරලේ ගහබොඩපත්තුව. දෙල්ගහවත්ත      | පා. යවෝනිසා               | 5                  | 3 20 | 20 |
| 10    | මාවිතර   | සිතියම 7,615. පිහිටීම සල්පිටිකෝරලේ පල්ලේපත්තුව. කහටගහවත්ත     | වි. පුත්චිසිංකෝ පුත්‍ර    | 1                  | 0 15 | 20 |
| 18    | එම       | කහවලදෙහිය මිව්ව   | අ. අගෝනිස් පුත්‍ර         | 0                  | 3 17 | 20 |

| නො.   | ගම.            | ඉඩමේ නම.  | නෙගෙවි අයකේ නම.                  | අක්කර          |             |
|-------|----------------|---|----------------------------------|----------------|-------------|
|       |                |   |                                  | මහග. අ. රු. ප. | යක මිල. රු. |
| A 554 | මිනිරිගල       | සිතියම 9,265. පිහිටීම සියනැකෝරලේ ගහබොඩපත්තුව. කහටගහවත්ත                                     | අ.ප. ආර්. හි. පොත්සේකා මුදලිතුමා | 0 3 27         | 20          |
| B 553 | එම             | ලියඟුගහවත්ත   | එම                               | 0 3 38         | 20          |
| X 75  | කලංගම          | සිතියම 4,660. පිහිටීම හේවාගමකෝරලේ පල්ලේපත්තුව. මුදල්කැලේ                                    | ග. සිංහ                          | 2 0 18         | 20          |
| 1441  | අරුක්වත්ත      | සිතියම 4,716. කහටගහවත්ත   | මු. මල්කාමි                      | 1 2 9          | 20          |
| V 382 | ගබරකඩ          | සිතියම 3,511. දෙල්ගහලන්ද  | ඵ. අත්පිස්අප්පු                  | 2 2 10         | 20          |
| P 148 | මාමුල          | සිතියම 4,839. පිහිටීම හේවාගමකෝරලේ උඩුගහපත්තුව. ඉඵක්පොත්තේදෙකිග                              | මා. සර්දිලේනසිද්දේ               | 1 0 10         | 20          |
| R 148 | එම             | එම  | ඉ. බිබාඅප්පු                     | 0 3 0          | 20          |
| 537   | කෝමගම          | සිතියම 4,618. පිහිටීම හේවාගමකෝරලේ පල්ලේපත්තුව. කැකුනගහලන්ද                                  | බ. කර්මානිස්අප්පු                | 2 1 23         | 20          |
| 539   | එම             | කහටගහලන්ද   | ග. අප්පුසිංහෝ                    | 4 1 39         | 10          |
| 540   | එම             | එම  | ඵ. සිමන්අප්පු                    | 2 3 10         | 20          |
| 3321  | බෝපේ           | සිතියම 4,885. පිහිටීම හේවාගමකෝරලේ මැදපත්තුව. පැලන්ගහකුමුර                                   | බෝ. තේනිස්                       | 5 1 18         | 20          |
| 1292  | පිත්තවල        | සිතියම 4,711. මුලියද්දේදෙකිග  | ප. අගෝරිස්                       | 0 0 24         | 20          |
| P 136 | දම්බෝරේ        | සිතියම 4,819. දන්ගහකුමුර  | පි. දෙත් පිලෝරිස්                | 4 0 18         | 20          |
| 887   | උත්තල          | සිතියම 4,667. කළුගලමුල්ලේලන්ද   | ව. කොර්තේලිස්                    | 0 0 16         | 20          |
| 904   | එම             | ඉහලවෙලවත්ත  | උ. සිත්ඵඅප්පු                    | 0 2 37         | 20          |
| 908   | එම             | වේවාල්ගහහේනවත්ත   | ක. කළු                           | 0 3 13         | 20          |
| 910   | එම             | එම  | ක. අල්ලිස්අප්පු සහ කෙතෙක්        | 0 1 9          | 20          |
| 913   | එම             | ඉහලවෙලවත්ත  | වැ. දෙත් දඵන්අප්පුසාමි           | 0 3 27         | 20          |
| K 136 | දම්බෝරේ        | සිතියම 4,819. කැලගහවත්ත   | කහවලගේ අප්පු                     | 1 2 27         | 20          |
| L 136 | එම             | එම ලන්ද   | එම                               | 0 0 27         | 20          |
| Y 153 | වග             | සිතියම 4,877. දෙල්ගහලන්ද  | ව. අත්පිසා                       | 1 1 33         | 20          |
| V 52  | කළුඅත්ගල       | සිතියම 4,613. පිහිටීම හේවාගමකෝරලේ උඩුගහපත්තුව. කැලගහවත්ත නොහොත් ගබරතාවත්ත නොහොත් දෙල්ගහවත්ත | පු. කර්මානිස්                    | 0 0 28         | 20          |
| W 52  | එම             | එම  | එම                               | 0 2 5          | 20          |
| J 53  | එම             | පැලන්ගහවත්ත   | පි. සර්දිලේඅප්පු                 | 5 3 0          | 20          |
| 509   | එම             | කහටගහවත්ත   | පු. දඵන්අප්පු                    | 0 0 10         | 20          |
| 510   | එම             | එම  | එම                               | 0 1 24         | 20          |
| 3591  | නිරිපොල        | සිතියම 4,940. වල්පම්බුගහලන්ද  | ර. පුවන්අප්පු                    | 0 1 12         | 20          |
| U 632 | ගලහිඵසාව       | සිතියම 4,385. පිහිටීම අඵන්කුරුකෝරලේ රුහමිපත්තුව.  | ව. මාලිස්අප්පු                   | 0 2 13         | 20          |
| 3638  | මාවල්ගම        | සිතියම 4,950. පිහිටීම හේවාගමකෝරලේ උඩුගහපත්තුව. කිරිමැලිලන්ද                                 | ර. බාරොන්ඵඅප්පු                  | 0 3 36         | 20          |
| 3639  | එම             | එම  | ර. අල්ලිස්අප්පු සහ තවත්          | 5 2 31         | 20          |
| 3642  | එම             | එම  | ර. ජලිස්අප්පු                    | 0 1 36         | 20          |
| W175  | බැරැන්හිගම්පොල | සිතියම 4,900. පිහිටීම හේවාගමකෝරලේ මැදපත්තුව. කහටගහවත්ත                                      | ම. සාන්ඵිසාමි                    | 0 1 31         | 20          |
| 3485  | උඩගම           | සිතියම 4,904. අඵබෝගහලන්ද  | ක. නිල්සාමි                      | 1 2 26         | 20          |
| 3486  | එම             | එම  | මි. සිත්ඵඅප්පු                   | 3 0 3          | 20          |
| 3496  | උඩගම           | සිතියම 4,749. පිහිටීම හේවාගමකෝරලේ උඩුගහපත්තුව. සියම්ලාගහවත්ත                                | ස. තේහානිස්අප්පු                 | 3 2 5          | 20          |
| V 111 | මුරතගම         | සිතියම 5,001. පිහිටීම හේවාගමකෝරලේ මැදපත්තුව. කෝන්ගහවත්ත                                     | බ. බාරොන්ඵඅප්පු                  | 1 0 15         | 20          |
| G 181 | උඩගම           | සිතියම 5,001. පිහිටීම හේවාගමකෝරලේ මැදපත්තුව. කැලගහවත්ත                                      | ක. බිඵබුමා                       | 0 0 36         | 20          |
| C 182 | එම             | මිල්ලගහවත්ත   | ග. අල්ලිස්අප්පු සහ තවත්          | 3 3 11         | 20          |

මෙම ඉඩම් ගැණ වැඩිදුර කාරණා සර්වේසර්ස් නරල්ලන් නාන්සේගෙන්ද, විකිනීමේ කාන්දේසි ගැණ බස්නාහිරදිසාවේ වංසාධිකි ආණ්ඩුවේ ඵ්ජන්තලන් නාන්සේගෙන්ද දුනගන්ව පුඵවන.

ගරුහර ආණ්ඩුකාර උතුමානන්වගන්සේගේ ආඥාවලෙස,  
 බිඵල්පු. පී. වේලර්,  
 වැඩබලන මහසෙකුකාරිස් මමග.  
 C 2\*

No. 1,838, W. P.

Colonial Secretary's Office,  
Colombo, August 15, 1900.

ON Tuesday, October 16, 1900, at 12 noon, the Hon. the Government Agent for the Western Province will put up to auction, at his office in Colombo, the under-mentioned portions of Crown Land, on the terms authorized by Government.

| Lot.  | Village.           | Name of Land.               | Name of Defaulter.                      | Extent. |    |    |
|---|--------------------|-----------------------------|---|---------|----|----|
|   |                    |                             |   | A.      | R. | P. |
| Preliminary plan 5,159. Situation—Udugaha pattu of Hewagam korale.  |                    |                             |   |         |    |    |
| O 227   | Mabulla            | Ratmeriyawatta              | I. Peter Appuhamy                       | 0       | 2  | 33 |
| Preliminary plan 4,775. Situation—Udugaha pattu of Hewagam korale.  |                    |                             |   |         |    |    |
| 1712  | Diddeniya          | Maragahalanda               | H. Don Bastian                          | 0       | 3  | 13 |
| 1713  | Do.                | do.                         | do.                                     | 1       | 0  | 29 |
| Preliminary plan 5,203. Situation—Udugaha pattu of Hewagam korale.  |                    |                             |   |         |    |    |
| 4902  | Kadugoda           | Kahatagahalanda             | R. Don Marthelis Appu                   | 1       | 1  | 31 |
| 4903  | Do.                | do.                         | do.                                     | 2       | 0  | 28 |
| 4906  | Do.                | do.                         | R. Don Marthelis Appu and Jussey        | 1       | 2  | 24 |
| Preliminary plan 5,143. Situation—Meda pattu of Hewagam korale.     |                    |                             |   |         |    |    |
| 4470  | Batawala           | Alubogahawatta              | B. Johanis and others                   | 2       | 0  | 30 |
| Preliminary plan 4,676. Situation—Udugaha pattu of Hewagam korale.  |                    |                             |   |         |    |    |
| 1003  | Nelluwattuduwa     | Horagahalanda               | H. Davith Appuhamy                      | 0       | 0  | 11 |
| P 80  | Do.                | Agaladapuwatta              | P. Hendappu and another                 | 0       | 2  | 0  |
| V 80  | Do.                | Polhenawatta                | —                                       | 0       | 1  | 19 |
| Preliminary plan 5,196. Situation—Udugaha pattu of Hewagam korale.  |                    |                             |   |         |    |    |
| D 233   | Kahahena           | Migahadeniya Pahala Irawala | I. Loku Appu                            | 0       | 3  | 19 |
| Preliminary plan 4,822. Situation—Ambatalenpahala.                  |                    |                             |   |         |    |    |
| C 140   | Berendiyawatta     | Delgahaowita                | N. Magris Cooray                        | 1       | 0  | 24 |
| Preliminary plan 5,623. Situation—Adikari pattu of Siyane korale.   |                    |                             |   |         |    |    |
| J 308   | Yatihena           | Dambugaha or Millagahahena  | M. Daniel Perera and another            | 2       | 2  | 35 |
| Preliminary plan 4,742. Situation—Adikari pattu of Siyane korale.   |                    |                             |   |         |    |    |
| H   | Maha Pamunugama    | —                           | The heirs of Cornelis Perera, Mudaliyar | 3       | 1  | 8  |
| M   | Do.                | —                           | B. Visenty Appu                         | 0       | 3  | 7  |
| A 2   | Do.                | —                           | D. Don Grigoris                         | 0       | 2  | 11 |
| Preliminary plan 6,162. Situation—Palle pattu of Hewagam korale.    |                    |                             |   |         |    |    |
| A 403   | Dedigomuwa         | Potugalkele                 | G. Babiya                               | 1       | 0  | 6  |
| Preliminary plan 5,966. Situation—Ragam pattu of Alutkuru korale.   |                    |                             |   |         |    |    |
| N 367   | Makewita           | Kongahawatta                | G. Siman Appu and others                | 0       | 1  | 24 |
| O 367   | Do.                | do.                         | do.                                     | 0       | 1  | 24 |
| P 367   | Do.                | Kirimaluwawatta             | G. Davith Appu                          | 0       | 0  | 33 |
| Preliminary plan 5,583. Situation—Palle pattu of Hewagam korale.    |                    |                             |   |         |    |    |
| 150   | Hokandara          | Kudadeniyawatta             | E. D. A. Samarakoon                     | 2       | 0  | 5  |
| 199   | Do.                | Dematagahalanda             | W. Don Carolis                          | 2       | 3  | 39 |
| Preliminary plan 6,272. Situation—Palle pattu of Hewagam korale.    |                    |                             |   |         |    |    |
| 8796  | Koratota           | Millagahawatta              | D. Don Siman                            | 2       | 0  | 0  |
| A 426   | Do.                | do.                         | D. Don Cornelis                         | 2       | 0  | 27 |
| Preliminary plan 6,744. Situation—Udugaha pattu of Hewagam korale.  |                    |                             |   |         |    |    |
| 336   | Mabula             | Kahatagahalandawatta        | T. Juwanis Appu                         | 1       | 3  | 4  |
| Preliminary plan 7,032. Situation—Meda pattu of Siyane korale.      |                    |                             |   |         |    |    |
| 1557  | Kottala.           | Millagahapitiya             | D. Ungu Naide                           | 0       | 2  | 35 |
| Preliminary plan 6,677. Situation—Meda pattu of Siyane korale.      |                    |                             |   |         |    |    |
| 96  | Galagedara         | Moratuwakandewatta          | V. Don Juanis                           | 5       | 3  | 15 |
| Preliminary plan 7,121. Situation—Palle pattu of Hewagam korale.    |                    |                             |   |         |    |    |
| 37  | Pitipana           | Achariyahena                | H. Don Thomis                           | 1       | 1  | 15 |
| 143   | Do.                | Delgahalanda                | H. Samera                               | 1       | 0  | 30 |
| Preliminary plan 7,291. Situation—Palle pattu of Hewagam korale.    |                    |                             |   |         |    |    |
| 2658  | Panagoda           | Magalwattelanda             | K. Siman Appu                           | 0       | 0  | 39 |
| Preliminary plan 7,861. Situation—Meda pattu of Hewagam korale.     |                    |                             |   |         |    |    |
| 4761  | Pinnawala          | Batalandewatta              | P. Pinaris                              | 1       | 1  | 5  |
| Preliminary plan 7,385. Situation—Udugaha pattu of Hewagam korale.  |                    |                             |   |         |    |    |
| U 349   | Kaluaggala         | Walauwewatta                | R. Don Paulis Appu                      | 0       | 1  | 30 |
| Preliminary plan 6,625. Situation—Meda pattu of Hewagam korale.     |                    |                             |   |         |    |    |
| 10300   | Horagala           | Polunkanatta                | K. Selohamy                             | 2       | 0  | 32 |
| Preliminary plan 8,301. Situation—Gangaboda pattu of Siyane korale. |                    |                             |   |         |    |    |
| 5870  | Mandawala          | —                           | G. Don Alwis                            | 2       | 0  | 34 |
| Preliminary plan 8,459. Situation—Palle pattu of Hewagam korale.    |                    |                             |   |         |    |    |
| 6407  | Homagama           | Maragahalandewatta          | Udawarage Bastian                       | 2       | 3  | 38 |
| Preliminary plan 7,600. Situation—Meda pattu of Siyane korale.      |                    |                             |   |         |    |    |
| V 374   | Malwattuhiripitiya | Delgahawatta                | M. Marthelis Appu                       | 0       | 1  | 39 |



| Lot.  | Village.   | Name of Land.                     | Name of Defaulter.          | Extent.<br>A. R. P. |
|---|------------|-----------------------------------|-----------------------------|---------------------|
| Preliminary plan 7,121. Situation—Palle pattu of Hewagam korale.  |            |                                   |                             |                     |
| 22  | Pitipans   | Kiriberiyakele                    | V. Vellun Appu              | 0 3 9               |
| 29  | Do.        | Achariyahena                      | Matarage Aranis             | 4 1 6               |
| 42  | Do.        | Galpottekele                      | M. Siman Appu               | 0 2 36              |
| 61  | Do.        | Kiriberiyakele                    | M. Tegis                    | 1 2 2               |
| 96  | Do.        | —                                 | V. Gregoris                 | 0 1 11              |
| 298   | Do.        | Dolahenakanatta                   | P. Joseph                   | 2 1 3               |
| 299   | Do.        | Dolahenakele                      | K. Agonis                   | 1 1 17              |
| 353   | Do.        | Galagawalanda or Dolahenalandanda | K. Telenis                  | 0 3 0               |
| 365   | Do.        | Ketakekalahalanda                 | K. Carolis                  | 2 3 17              |
| 382   | Do.        | Thoramullekele                    | B. Don Carolis              | 1 2 27              |
| 388   | Do.        | Hikdolalanda                      | K. Singho Appu and Cornelis | 2 0 17              |
| 412   | Do.        | Kosgahaowita                      | M. Jaeris and Joran         | 1 0 19              |
| 459   | Do.        | Horamullekele                     | A. Podi Singho              | 1 3 22              |
| 466   | Do.        | do.                               | P. Peris Appu               | 1 0 15              |
| 492   | Do.        | Attolalanda                       | P. Pabilis                  | 1 0 5               |
| 501   | Do.        | Porekiyahena                      | W. Lodanis                  | 1 0 12              |
| 569   | Do.        | Pattiyalanda                      | K. Karmanis                 | 2 1 3               |
| 574   | Do.        | do.                               | do.                         | 1 1 27              |
| Preliminary plan 7,584. Situation—Adikari pattu of Siyane korale. |            |                                   |                             |                     |
| K 372   | Yabaraluwa | Gorakagahawatta                   | U. Analis Appu              | 0 0 28              |

Upset price,—Rs. 20 per acre.

Further information respecting these lands may be obtained from the Surveyor-General, and respecting the conditions of sale from the Hon. the Government Agent, Western Province.

By His Excellency the Governor's command,

W. T. TAYLOR,  
Acting Colonial Secretary.

No. 1,838, W. P.

වර්ෂ 1900 ජූලි අගෝස්තු මස 15 වෙනි දින කොළඹ

විකසනකාරීත්වයටදායක කටයුතු වෙහෙරුම්.

විකසනකාරීත්වයටදායක කටයුතු වෙහෙරුම් ඒකකයක් වශයෙන් විසින් මෙහි පහත සඳහන් වෙහෙරුම් සහ කඩ ඉඩම් ආණ්ඩුවේ නියෝගවලට ප්‍රකාරයට වර්ෂ 1900 ජූලි මස 16 වෙනි දිනට අගතරුවාද දවල් 12ව කොළඹ කවුචර්ගේදී වෙන්දේසිකර එකතු කර ගෙනවා ඇත.

සිතියම සිතියම 5,159. සිතියම හේවාගම්කෝරලේ උඩුගහපත්තුව.

අක්කර  
යක මිල.

| කො.   | නම.           | ඉඩමේ නම.            | තෙහෙට් අගයේ නම.                 | මහත.<br>අ. රු. ප. | අක්කර<br>රු. |
|---|---------------|---------------------|---------------------------------|-------------------|--------------|
| 0 227   | මාලුල         | රත්මාරියවත්ත        | ඉ. පිටර් අප්පුහාමි              | 0 2 33            | 20           |
| සිතියම 4,775.                                   |               |                     |                                 |                   |              |
| 1712  | දිද්දෙනිය     | මාරගහලන්ද           | ක. දෙත් බස්නියන්                | 0 3 13            | 20           |
| 1713  | එම            | එම                  | එම                              | 1 0 29            | 20           |
| සිතියම 5,203.                                   |               |                     |                                 |                   |              |
| 4902  | කඩුගොඩ        | කහවගහලන්ද           | ර. දෙත් මර්තේලිස්අප්පු          | 1 1 31            | 20           |
| 4903  | එම            | එම                  | එම                              | 2 0 28            | 20           |
| 4906  | එම            | එම                  | එම සහ ජුස්                      | 1 2 24            | 20           |
| සිතියම 5,143.                                   |               |                     |                                 |                   |              |
| 4470  | බවවල          | අළුවෝගහවත්ත         | බ. තේනානිස් සහ නවත්             | 2 0 30            | 20           |
| සිතියම 4,676. සිතියම හේවාගම්කෝරලේ උඩුගහපත්තුව.  |               |                     |                                 |                   |              |
| 1003  | කෙළුවත්තුව    | කොරගහලන්ද           | ක. දුම්පත් අප්පුහාමි            | 0 0 11            | 20           |
| P 80  | එම            | අගලදු වත්ත          | ප. හේන්ද්‍රස්ස සහ කෙනෙක්        | 0 2 0             | 20           |
| V 80  | එම            | පොල්හේනවත්ත         | —                               | 0 1 19            | 20           |
| සිතියම 5,196.                                   |               |                     |                                 |                   |              |
| D 233   | කහසේන         | මහගදෙනියපහලඉරවල     | ඉ. ලොකුඅප්පු                    | 0 3 19            | 20           |
| සිතියම 4,822. සිතියම අඹකලන් පහල.                |               |                     |                                 |                   |              |
| C 140   | බැරැනසියාවත්ත | දෙල්ගහමිව්ව         | ක. මාලුස් කුරේ                  | 1 0 24            | 20           |
| සිතියම 5,623. සිතියම සියනැකෝරලේ අදිකාරිපත්තුව.  |               |                     |                                 |                   |              |
| J 308   | සමසේන         | දුඹුගහ නොකොන් මිල්ල | ම. දනියෙල් ප්‍රේරු සහ කෙනෙක්    | 2 2 35            | 20           |
| සිතියම 4,742. සිතියම අළුත්කරුකෝරලේ රාගම්පත්තුව. |               |                     |                                 |                   |              |
| H   | මොහමුදුගම     | —                   | කොර්තේලිස් ප්‍රේරු මුදලි කුමාරේ | 3 1 8             | 20           |
| M   | එම            | —                   | බ. විසේනනිඅප්පු                 | 0 3 7             | 20           |
| A 2   | එම            | —                   | දී. දෙත් මුගේරිස්               | 0 2 11            | 20           |

| නො.   | ගම.              | ඉඩමේ නම.  | කෙරෙහි අයගේ නම.                 | මහල. අ. රු. ප. | අක්කර ගහ මිල. ර. |
|-------|------------------|---|---------------------------------|----------------|------------------|
| A 403 | දැඩියොවුඩ        | සිතියම 6,162. පිහිටීම සේවාගම්කෝරලේ පල්ලේපත්තුව. පොතුගල් කැලේ    | ග. බිබිය                        | 1 0 6          | 20               |
| N 367 | මේකච්ච           | සිතියම 5,966. පිහිටීම අළුත්කුරුකෝරලේ රුහුණපත්තුව. කෝන්ගහවත්ත    | ගො. සිමන්අප්පු සහ තවත්          | 0 1 24         | 20               |
| O 367 | එම               | එම  | එම                              | 0 1 24         | 20               |
| P 367 | එම               | කිරිමලුව වත්ත   | ග. දැවිත්අප්පු                  | 0 0 33         | 20               |
| 150   | හොකන්දර          | සිතියම 5,583. පිහිටීම සේවාගම්කෝරලේ පල්ලේපත්තුව. කුඩාදෙකිසවත්ත   | එ. දැවිත්අප්පුලීස් සමරකෝන්      | 2 0 5          | 20               |
| 199   | එම               | දවටගහලන්ද   | එ. දෙව් කරෝලීස්                 | 2 3 39         | 20               |
| 8796  | කොරකොව           | සිතියම 6,272. මිල්ලගහවත්ත                                       | දෙ. දෙව් සිමන්                  | 2 0 0          | 20               |
| A 426 | එම               | එම  | දෙ. දෙව් කරෝලීස්                | 2 0 27         | 20               |
| 336   | මාමුල            | සිතියම 6,744. පිහිටීම සේවාගම්කෝරලේ උඩුගහපත්තුව. කහටගහලන්දේ වත්ත | ප්‍රවානීස්අප්පු                 | 1 3 4          | 20               |
| 1557  | කොච්චල           | සිතියම 7,032. පිහිටීම සියනැකෝරලේ මැදපත්තුව. මිල්ලගහපිටිය        | ද. උන්ගුනසිංදේ සහ කෙනෙක්        | 0 2 35         | 20               |
| 96    | ගලගෙදර           | සිතියම 6,677. මොරටුවකන්දේවත්ත එ. දෙව් ප්‍රවානීස්                | දෙව් ප්‍රවානීස්                 | 5 3 15         | 20               |
| 37    | පිටිපන           | සිතියම 7,121. පිහිටීම සේවාගම්කෝරලේ පල්ලේපත්තුව. ආචාරියාගේන      | ගො. දෙව් හෝමිස්                 | 1 1 15         | 20               |
| 143   | එම               | දෙල්ගහලන්ද  | ගො. සමෙර                        | 1 0 30         | 20               |
| 2658  | පනාගොඩ           | සිතියම 7,291. මාගල්වත්තේලන්ද                                    | ක. සිමන්අප්පු                   | 0 0 39         | 20               |
| 4761  | පිත්තවල          | සිතියම 7,861. පිහිටීම සේවාගම්කෝරලේ මැදපත්තුව. බවලන්දේවත්ත       | පී. පිනාරිස්                    | 1 1 5          | 20               |
| U 349 | කළුඅත්ගල         | සිතියම 7,385. පිහිටීම සේවාගම්කෝරලේ උඩුගහපත්තුව. වලච්චේවත්ත      | ර. දෙව් පව්ලීස්අප්පු            | 0 1 30         | 20               |
| 10300 | හොරගල            | සිතියම 6,625. පිහිටීම සේවාගම්කෝරලේ මැදපත්තුව. පොලොන්නකන්ත       | ක. සෙලෝනාමි                     | 2 0 32         | 20               |
| 5870  | මන්දව            | සිතියම 8,301. පිහිටීම සියනැකෝරලේ ගහබොඩපත්තුව. —                 | ග. දෙව් අප්පුලීස්               | 2 0 34         | 20               |
| 6407  | හෝමගම            | සිතියම 8,459. පිහිටීම සේවාගම්කෝරලේ පල්ලේපත්තුව. මාරගහලන්දවත්ත   | උ. බස්සියන්                     | 2 3 38         | 20               |
| V 374 | මල්වතු කිරිපිටිය | සිතියම 7,600. පිහිටීම සියනැකෝරලේ මැදපත්තුව. දෙල්ගහවත්ත          | ම. ජේතේලීස්අප්පු                | 0 1 39         | 20               |
| 22    | පිටිපන           | සිතියම 7,121. පිහිටීම සේවාගම්කෝරලේ පල්ලේපත්තුව. කිරිඹේරියකැලේ   | එ. වෙච්චන්අප්පු                 | 0 3 9          | 20               |
| 29    | එම               | ආචාරියාගේන  | ම. අමාරිස්                      | 4 1 6          | 20               |
| 42    | පිටිපන           | ගල්පොත්තේකැලේ   | ම. සිමන්අප්පු                   | 0 2 36         | 20               |
| 61    | එම               | කිරිඹේරියකැලේ   | ම. තේගිස්                       | 1 2 2          | 20               |
| 96    | එම               | —   | එ. ග්‍රීන්ග්‍රීස්               | 0 1 11         | 20               |
| 298   | එම               | දෙලඟේනකහත්ත   | ප. රේකැප්                       | 2 1 3          | 20               |
| 299   | එම               | එම කැලේ   | ක. අගෝනිස්                      | 1 1 17         | 20               |
| 353   | එම               | ගලගාමාලන්ද නොහොත් දෙලඟේන ලන්ද                                   | ක. ගෙලනිස්                      | 0 3 0          | 20               |
| 365   | එම               | කැටකැලගහලන්ද  | ක. කරෝලීස්                      | 2 3 17         | 20               |
| 382   | එම               | හෝරමුල්ලේ කැලේ  | බ. දෙව් කරෝලීස්                 | 1 2 27         | 20               |
| 388   | එම               | හික්දෙල ලන්ද  | ක. සිසිල්කෝර්ට් අප්පු සහ කෙනෙක් | 2 0 17         | 20               |
| 412   | එම               | කොස්ගහ බිට්ට  | ම. ජීරිස් සහ කෙනෙක්             | 1 0 19         | 20               |
| 459   | එම               | හොරමුල්ලේ කැලේ  | අ. පොඩිසිසිල්කෝර්ට්             | 1 3 22         | 20               |
| 466   | එම               | එම  | ප. පිරිස්අප්පු                  | 1 0 15         | 20               |
| 492   | එම               | අත්තොලලන්ද  | ප. පව්ලීස්                      | 1 0 5          | 20               |
| 501   | එම               | පොරකෙසියාගේන  | ම. ලොදුනිස්                     | 1 0 12         | 20               |
| 569   | එම               | පව්ලීගලන්ද  | ක. කරමානිස්                     | 2 1 3          | 20               |
| 574   | එම               | එම  | ක. කරමානිස්                     | 1 1 27         | 20               |
| K 372 | සබරගමුව          | සිතියම 7,584. පිහිටීම සියනැකෝරලේ අදිකාරිපත්තුව. ගොරගහවත්ත       | උ. අනේලීස්අප්පු                 | 0 0 28         | 20               |

මෙම ඉඩම් ගැණ මැහිදුර කාරණා සර්වේශර්පනරාලයේ නායකයෙකුගේ, විකිනීමේ කොන්දේසි ගැණ බස්නාතිරදියාවේ වංශාසිපති ආණ්ඩුවේ ඒජන්ත උත්තරානේගේද දැනගත්ව පුළුවන.

ගරුකර ආණ්ඩුකාර උතුමානන්වගන්සේගේ ආඥාව ලෙස,  
 ධම්ප්පු. එ. වෙල්ලර්,  
 මැඩබලන මහසෙනාධිපති චම්බ.



| Lot.                    | Name of Land.                                      | Village.     | Description. | Extent. |       |
|-------------------------|--|--------------|--------------|---------|-------|
|                         |  |              |              | A.      | R. P. |
| J 135                   | Galaganmullewatta                                  | Palolpitiya  | Diwel garden | 0       | 3 32  |
| K 135                   | Do.  | do.          | do.          | 1       | 0 8   |
| L 135                   | Walaradawatta                                      | do.          | Garden       | 0       | 2 15  |
| M 135                   | Lindagawahena                                      | do.          | Citronella   | 0       | 3 7   |
| N 135                   | Iwlegaha <i>alias</i> Kongahakoratuwa              | do.          | Garden       | 0       | 3 36  |
| O 135                   | Do.  | do.          | Citronella   | 0       | 2 23  |
| P 135                   | Do.  | do.          | do.          | 0       | 1 22  |
| 4022                    | Bogahawatta  | Kitalangama  | Garden       | 0       | 0 24  |
| Q 135                   | Welipitiyawatta                                    | do.          | do.          | 0       | 0 37  |
| 4023                    | Colombagewatta                                     | do.          | do.          | 0       | 2 7   |
| R 135                   | Handungalagewatta                                  | do.          | do.          | 0       | 1 34  |
| 4024                    | Kirindewatta                                       | do.          | do.          | 0       | 3 27  |
| S 135                   | Kahagalayawatta                                    | do.          | do.          | 0       | 1 13  |
| 4025                    | Do.  | do.          | do.          | 0       | 0 38  |
| 4026                    | Pattiwatta   | do.          | do.          | 0       | 3 15  |
| T 135                   | Do.  | do.          | do.          | 0       | 0 32  |
| U 135                   | Naiyapanikkiyawatta                                | do.          | do.          | 0       | 2 15  |
| 4027                    | Do.  | do.          | do.          | 2       | 3 3   |
| V 135                   | Gedarawatta  | do.          | do.          | 0       | 2 5   |
| 4028                    | Galagammullehena <i>alias</i> Ihalamulleaddarahena | Polatugoda   | Jungle       | 7       | 1 5   |
| Preliminary plan 3,943. |  |              |              |         |       |
| 9809                    | Puhukosgahahena                                    | Karapotugala | Garden       | 1       | 3 7   |
| 9810                    | Dehipanduradeniya                                  | do.          | Deniya       | 0       | 0 5   |
| 9811                    | Dehipandurahena                                    | do.          | Garden       | 3       | 2 38  |
| 9812                    | Bogahahena or Alutwatta-atmaga                     | do.          | Citronella   | 8       | 3 16  |
| 9815                    | Alutwatta  | do.          | Garden       | 1       | 0 0   |
| 9816                    | Mahahena   | Tumbe        | Citronella   | 1       | 3 21  |
| Preliminary plan 4,092. |  |              |              |         |       |
| 10312                   | Nellumpokuna                                       | Owittigamuwa | Deniya       | 0       | 0 37  |
| 10313                   | Kateregehenaowita                                  | do.          | do.          | 0       | 1 0   |
| 10314                   | Thumbegodella                                      | do.          | Low jungle   | 3       | 1 21  |
| 10315                   | Kateregehena                                       | do.          | Citronella   | 3       | 2 12  |
| 10316                   | Welipotahenadeniya                                 | do.          | Deniya       | 0       | 3 7   |
| 10317                   | Welipotahena                                       | do.          | Citronella   | 11      | 0 26  |
| 10318                   | Welipotahenadeniya                                 | Ullala       | Deniya       | 0       | 0 35  |
| 10319                   | Welipotahena                                       | do.          | Citronella   | 0       | 1 11  |
| 10320                   | Kateregehenaokanda                                 | Owittigamuwa | Owita        | 0       | 1 17  |
| 10321                   | Ketakolagahahena                                   | do.          | Citronella   | 0       | 3 24  |
| 10322                   | Galkatideniya-atmaga                               | do.          | do.          | 3       | 0 33  |
| 10323                   | Do.  | do.          | do.          | 0       | 0 29  |
| 10324                   | Do.  | do.          | do.          | 0       | 0 13  |
| Q 452                   | Galketideniya                                      | do.          | Deniya       | 1       | 2 15  |
| R 452                   | Galketideniyaihalakella                            | do.          | do.          | 0       | 1 13  |
| 10325                   | Ihalakella-atmaga                                  | do.          | Citronella   | 0       | 0 14  |
| 10326                   | Do.  | do.          | do.          | 0       | 1 31  |
| 10327                   | Godallahenadeniya                                  | do.          | Deniya       | 0       | 1 16  |
| 10328                   | Godellehena  | do.          | Low jungle   | 3       | 3 1   |
| 10329                   | —  | do.          | do.          | 0       | 1 14  |

Upset price,—Rs. 10 to Rs. 20, according to the nature of the land.

Further information respecting these lands may be obtained from the Surveyor-General, and respecting the conditions of sale from the Assistant Government Agent, Matara.

By His Excellency the Governor's command,

W. T. TAYLOR,  
Acting Colonial Secretary.

No. 1,076, S. P.

වර්ෂ 1900 ජූලි 4 දිනේ දී වස 2 වෙනි දින කෙසේ මුළු  
වසරකදී කාර්යයන් සඳහා කටයුතු වන බවට පරීක්ෂණය කර ඇත.

දකුණු දිසාවේ මාතර උපරිපාලකවරයාගේ විසින් මෙහි සහන සඳහා වන ආණ්ඩුව සන්ධාන ඉඩම්  
ආණ්ඩුවේ නියෝගවල ප්‍රකාරව වර්ෂ 1900 ජූලි 4 දිනේ දී වස 2 වෙනි දින කෙසේ මුළු  
වසරකදී කාර්යයන් සඳහා කටයුතු වන බවට පරීක්ෂණය කර ඇත.

දකුණු දිසාවේ මාතර පලාතේ ගබඩාසහකාරවරයාගේ විසින් මෙහි සහන සඳහා වන ආණ්ඩුව සන්ධාන ඉඩම්  
ආණ්ඩුවේ නියෝගවල ප්‍රකාරව වර්ෂ 1900 ජූලි 4 දිනේ දී වස 2 වෙනි දින කෙසේ මුළු  
වසරකදී කාර්යයන් සඳහා කටයුතු වන බවට පරීක්ෂණය කර ඇත.

| නො.   | ඉඩමේ නම.           | සිතියම 1,817. |            | මු. රු. ප. |
|-------|--------------------|---------------|------------|------------|
|       |                    | වග.           | අන්දම.     |            |
| C 135 | ආරච්චිගේ වත්ත      | පලොල්පිටිය    | දිවෙල්වත්ත | 1 2 7      |
| D 135 | රහම්නිසකත්ත        | එම            | දිවෙල්වත්ත | 0 1 19     |
| E 135 | එම                 | එම            | එම         | 0 1 16     |
| F 135 | සේනේවත්ත           | එම            | එම         | 1 2 12     |
| H 135 | සේනේවත්තේ ඕව්ව     | එම            | එම         | 0 1 5      |
| I 135 | එම කුඹුර           | එම            | එම         | 0 0 23     |
| 4021  | ගලකන්වුල්ලේ සේන නො | එම            | බැඳි       | 24 1 10    |
| J 135 | කොන් දික්කේත       | එම            | දිවෙල්වත්ත | 0 3 32     |
| K 135 | ගලකන්වුල්ලේ වත්ත   | එම            | එම         | 1 0 8      |

| නො.   | ඉඩමේ නම.                               | ගම.                     | අන්දම.     | ආක. අ. රු. ප. |
|-------|--|-------------------------|------------|---------------|
| L 135 | වලුරදුවත්ත                             | පලොල්පිටිය              | වත්ත       | 0 2 15        |
| M 135 | ලීදනාවානේන                             | එම                      | පැහිරි     | 0 3 7         |
| N 135 | ඉවුල්ගම නොකොත් කෝත්ත                   |                         |            |               |
|       | කොරවුව                                 | එම                      | වත්ත       | 0 3 36        |
| O 135 | එම                                     | එම                      | පැහිරි     | 0 2 23        |
| P 135 | එම                                     | එම                      | එම         | 0 1 22        |
| 4022  | බෝගගවත්ත                               | කිකලගම                  | වත්ත       | 0 0 24        |
| Q 135 | වැලිපිටියවත්ත                          | එම                      | එම         | 0 0 37        |
| 4023  | කොළඹගේ වත්ත                            | එම                      | එම         | 0 2 7         |
| R 135 | ගඳුන්ගලගේ වත්ත                         | එම                      | එම         | 0 1 34        |
| 4024  | කීරිත්දේවත්ත                           | එම                      | එම         | 0 3 27        |
| S 135 | කහගලාවත්ත                              | එම                      | එම         | 0 1 13        |
| 4025  | එම                                     | එම                      | එම         | 0 0 38        |
| 4026  | පට්ටියවත්ත                             | එම                      | එම         | 0 3 15        |
| T 135 | එම                                     | එම                      | එම         | 0 0 32        |
| U 135 | නගපතික්කියා වත්ත                       | එම                      | එම         | 0 2 15        |
| 4027  | එම                                     | එම                      | එම         | 2 3 3         |
| V 135 | ගෙදරවත්ත                               | එම                      | එම         | 0 2 5         |
| 4028  | ගලගම්වුල්ලේනේන නොකොත් ඉහලවුල්ලද්දර හේන | පොලතුංගාව සිහියම 3,943. | බැඳි       | 7 1 5         |
| 9809  | පුත්තකාස්ගමහේන                         | කරපොතුගල                | වත්ත       | 1 3 7         |
| 9810  | දේවිපන්දුර දෙතිය                       | එම                      | දෙතිය      | 0 0 5         |
| 9811  | දේවිපන්දුර හේන                         | එම                      | වත්ත       | 3 2 38        |
| 9812  | බෝගගමහේන නොකොත් අළුත්වත්තේ අත්මග       | එම                      | පැහිරි     | 8 3 16        |
| 9815  | අළුත්වත්ත                              | කරපොතුගල                | වත්ත       | 1 0 0         |
| 9816  | මහහේන                                  | තුම්බ සිහියම 4,092.     | පැහිරි     | 1 3 21        |
| 10312 | නේළුම පොකුන                            | බිච්චිවුව               | දෙතිය      | 0 0 37        |
| 10313 | කතිරේගේගේනේ බිච්ච                      | එම                      | එම         | 0 1 0         |
| 10314 | තුම්බේගොඩැල්ල                          | එම                      | බැඳි       | 3 1 21        |
| 10315 | කතිරේගේගේන                             | එම                      | පැහිරි     | 3 2 12        |
| 10316 | වැලිපොතේගේගේ දෙතිය                     | එම                      | දෙතිය      | 0 3 7         |
| 10317 | වැලිපොතේගේගේ                           | එම                      | පැහිරි     | 11 0 26       |
| 10318 | වැලිපොතේගේගේ දෙතිය                     | රල්ල                    | දෙතිය      | 0 0 35        |
| 10319 | වැලිපොතේගේගේ                           | එම                      | පැහිරි     | 0 1 11        |
| 10320 | කතිරේගේගේන බිකන්ද                      | බිච්චිවුව               | බිච්ච      | 0 1 17        |
| 10321 | කැවකොලගමහේන                            | එම                      | පැහිරි     | 0 3 24        |
| 10322 | ගල්කැව්දෙනියේ අත්මග                    | එම                      | එම         | 3 0 33        |
| 10323 | එම                                     | එම                      | එම         | 0 0 29        |
| 10324 | එම                                     | එම                      | එම         | 0 0 13        |
| Q 452 | ගල්කැව්දෙනිය                           | එම                      | දෙතිය      | 1 2 15        |
| R 452 | ගල්කැව්දෙනියේ ඉහලකැල්ල                 | එම                      | එම         | 0 1 13        |
| 10325 | ඉහලකැල්ලේ අත්මග                        | එම                      | පැහිරි     | 0 0 14        |
| 10326 | එම                                     | එම                      | එම         | 0 1 31        |
| 10327 | ගොඩැල්ලගේගේදෙනිය                       | එම                      | දෙතිය      | 0 1 16        |
| 10328 | ගොඩැල්ලේ හේන                           | එම                      | කුඩාකැල්ලේ | 3 3 1         |
| 10329 | —                                      | එම                      | එම         | 0 1 14        |

කන්සේරු මිල රුපියල් 10 යේ සිට 20 දක්වා.

මෙම ඉඩම් ගැණ වැඩිදුර කාරණා සර්වේයර්ජනරාල්ලන්තාත්සේගෙන්ද, විකිනීමේ කොන්දේසි ගැණ මාතර ආණ්ඩුවේ උපදිත්තඋත්තාත්සේගෙන්ද දැනගත්ව පුළුවන.

ගරුහර ආණ්ඩුකාර උතුමානත්තවත්තේගේ අඤ්චලෙක,  
බිච්චිපු. පි. වෙලර්,  
වැඩබලන මහසෙකුකාරිස් වමිග.

No. 1,077, s. P.

Colonial Secretary's Office,  
Colombo, August 2, 1900.

ON Thursday, September 20, 1900, at 12 o'clock noon, the Assistant Government Agent for the Matara District will put up to auction, at Kamburupitiya Resthouse, the under-mentioned portions of Crown Land, on the terms authorized by Government.

Forty-five allotments of land situated in the Gangaboda pattu of the Matara District of the Southern Province.

| Lot.  | Name of Land.      | Preliminary plan 4,113. |  | Description. | Extent.<br>A. R. P. |
|-------|--------------------|-------------------------|--|--------------|---------------------|
|       |                    | Village.                |  |              |                     |
| 10439 | Galkadamullehena   | Kahagala                |  | Citronella   | 2 3 39              |
| 10440 | Udutumpela-atmaga  | do.                     |  | do.          | 1 0 10              |
| 10441 | Udutumpeladeniya   | do.                     |  | Deniya       | 0 0 26              |
| 10442 | Udutumpela-atmaga  | do.                     |  | Citronella   | 0 3 4               |
| 10443 | Do.                | do.                     |  | do.          | 0 1 11              |
| 10444 | Galkadamulleatmaga | do.                     |  | do.          | 0 1 17              |
|       |                    |                         |  |              | C 3                 |

| Lot.                    | Name of Land.                               | Village. | Description. | Extent.<br>A. R. P. |
|-------------------------|---|----------|--------------|---------------------|
| Preliminary plan 4,108. |   |          |              |                     |
| 10405                   | Madawelamulleatmaga                         | Ulalla   | Citronella   | 2 0 36              |
| 10406                   | Do.   | do.      | do.          | 1 2 14              |
| 10407                   | Pahala-alakolamulla                         | do.      | do.          | 2 2 25              |
| 10408                   | Nakandagoda                                 | do.      | do.          | 1 1 0               |
| 10409                   | Do.   | do.      | do.          | 0 0 16              |
| 10410                   | Pusseegahahena                              | do.      | do.          | 1 0 2               |
| 10411                   | Ihala-alekolamulla                          | do.      | do.          | 5 2 19              |
| 10412                   | Adiragedeniya-atmaga                        | do.      | do.          | 0 1 33              |
| 10413                   | Do.   | do.      | do.          | 2 2 0               |
| 10414                   | Do.   | do.      | Jungle       | 0 2 0               |
| 10415                   | Wattagawadeniya-atmaga                      | do.      | Citronella   | 1 1 23              |
| 10416                   | Ihaladeniyahena                             | do.      | Jungle       | 3 0 32              |
| 10417                   | Pusseegahahena                              | do.      | Citronella   | 1 0 34              |
| Preliminary plan 4,093. |   |          |              |                     |
| 10330                   | Higgahahadeniya                             | Ulalla   | Deniya       | 0 0 28              |
| 10331                   | —   | do.      | Garden       | 0 0 27              |
| 10332                   | Kalugamagedeniya                            | do.      | Deniya       | 0 1 3               |
| 10333                   | Higgahahena or Addaragedeniya-atmaga        | do.      | Citronella   | 7 1 15              |
| 10334                   | Kalugamagedeniya-atmaga                     | do.      | do.          | 0 3 5               |
| 10335                   | Do.   | do.      | do.          | 0 1 20              |
| 10336                   | Do.   | do.      | do.          | 0 1 37              |
| 10337                   | Miwakumbureatmaga                           | do.      | do.          | 0 2 39              |
| 10338                   | Lindamulleatmaga                            | do.      | do.          | 3 1 2               |
| 10339                   | Ihalalindamulleatmaga                       | do.      | do.          | 2 3 32              |
| 10340                   | Ihalalindamulledeniya                       | do.      | Deniya       | 0 0 26              |
| 10341                   | Do.   | do.      | Citronella   | 4 0 38              |
| 10342                   | Wenemulleatmaga                             | do.      | do.          | 3 3 0               |
| Preliminary plan 4,116  |   |          |              |                     |
| 10471                   | Mahapotudeniya                              | Kirinde  | Deniya       | 1 3 33              |
| 10472                   | Do.   | Ulalla   | do.          | 0 0 34              |
| Preliminary plan 4,594. |   |          |              |                     |
| V 489                   | Dewatadeniya                                | Wilpita  | Paddy field  | 3 1 30              |
| 12656                   | Walarambehena, Kudauruhena, and Mahauruhena | do.      | Jungle       | 83 1 9              |
| 12657                   | Uruhenadeniya                               | do.      | Swamp        | 0 2 39              |
| 12658                   | Do.   | do.      | do.          | 1 0 19              |
| 12659                   | Uruhena                                     | do.      | Citronella   | 1 1 19              |
| 12660                   | Gamagehena                                  | do.      | Jungle       | 29 2 11             |
| 12661                   | Gamagehenadeniya                            | do.      | Deniya       | 0 0 38              |
| W 489                   | Gamagewatta                                 | do.      | Citronella   | 0 3 22              |
| X 489                   | Delgahawilagoda                             | do.      | do.          | 0 3 31              |
| Preliminary plan 1,949. |   |          |              |                     |
| F 183                   | Potukoladeniyahena                          | Ulalla   | Jungle       | 4 3 9               |
| Preliminary plan 4,111. |   |          |              |                     |
| 10432                   | Masmullekele                                | Mapalana | Citronella   | 0 1 8               |

Upset price,—Rs. 10 to Rs. 20, according to the nature of the land.

Further information respecting these lands may be obtained from the Surveyor-General, and respecting the conditions of sale from the Assistant Government Agent, Matara.

By His Excellency the Governor's command,  
W. T. TAYLOR,  
Acting Colonial Secretary.

No. 1,077, S. P.

විෂි 1900 ක්වූ අගෝස්තු මස 2 වෙනි දින කොළඹ  
මහසෙනෙවිතුමා විසින් කන්තෝරුවේදී.

අතුරු දිසාවේ මාතර උපවිජයන්තලය නාමයේ විසින් වෙනි පහත සඳහන්වන ආශ්‍රිතව සන්තක ඉඩම් ආශ්‍රිතව වූවේ නිලධාරීන්ට ප්‍රකාරයට විෂි 1900 ක්වූ සැප්තැම්බර් මස 20 වෙනි දින වූ මුහුණපතින්ද දවල් 12ට කමුරු පිරිසේ කානායමේදී වෙන්දේසිකර මිසුණක්ව සෙදෙසවා ඇත.

අතුරු දිසාවේ මාතර පලාතේ ගඬබඩපත්තුවේ කොට්ඨාසයේ පිහිටා තිබෙන බිම්කැබලි හතළිස්පහක්  
සිතියම 4,113.

| නො.   | ඉඩමේ නම.         | ගම.  | අත්දම. | මහත.<br>අ. රු. ප. |
|-------|------------------|------|--------|-------------------|
| 10439 | ගල්කඩවුල්ලේසේන   | කහගල | පැහිරි | 2 3 39            |
| 10440 | උඩුතුම්පැලඅත්මක  | එම   | එම     | 1 0 10            |
| 10441 | උඩුතුම්පැලදෙණිය  | එම   | දෙණිය  | 0 0 26            |
| 10442 | උඩුතුම්පැලඅත්මක  | එම   | පැහිරි | 0 3 4             |
| 10443 | එම               | එම   | එම     | 0 1 11            |
| 10444 | ගල්කඩවුල්ලේඅත්මක | එම   | එම     | 0 1 17            |

| කො.   | ඉඩමේ නම.                                | ගම.           | අත්දම. | මගන.<br>අ. රු. ප. |
|-------|---|---------------|--------|-------------------|
|       |   | සිතියම 4,108. |        |                   |
| 10405 | මඩවෙලමුල්ලේඅත්මග                        | උල්ලඋ         | පැහිරි | 2 0 36            |
| 10406 | එම                                      | එම            | එම     | 1 2 14            |
| 10407 | පහලඅලකොලමුල්ල                           | එම            | එම     | 2 2 25            |
| 10408 | නාකන්දගොඩ                               | එම            | එම     | 1 1 0             |
| 10409 | එම                                      | එම            | එම     | 0 0 16            |
| 10410 | පුස්සේගහගෙහන                            | එම            | එම     | 1 0 2             |
| 10411 | ඉහලඅළුකොලමුල්ල                          | එම            | එම     | 5 2 19            |
| 10412 | අදිරගේදෙනියඅත්මග                        | එම            | එම     | 0 1 33            |
| 10413 | එම                                      | එම            | එම     | 2 2 0             |
| 10414 | එම                                      | එම            | බැඳිද  | 0 2 0             |
| 10415 | වත්තකාවාදෙනියේඅත්මග                     | එම            | එම     | 1 1 23            |
| 10416 | ඉහලදෙනියේගෙන                            | එම            | එම     | 3 0 32            |
| 10417 | පුස්සේගහගෙහන                            | එම            | පැහිරි | 1 0 34            |
|       |   | සිතියම 4,093. |        |                   |
| 10330 | හිත්ගහගෙහනදෙනිය                         | උල්ලඋ         | දෙනිය  | 0 0 28            |
| 10331 | එම                                      | එම            | වත්ත   | 0 0 27            |
| 10332 | කළුගමගේදෙනිය                            | එම            | දෙනිය  | 0 1 3             |
| 10333 | හිත්ගහගෙහන කොකොත් අඳි<br>අරගේදෙනියඅත්මග | එම            | පැහිරි | 7 1 15            |
| 10334 | කළුගමගේදෙනියඅත්මග                       | එම            | එම     | 0 3 5             |
| 10335 | එම                                      | එම            | එම     | 0 1 20            |
| 10336 | එම                                      | එම            | එම     | 0 1 37            |
| 10337 | මයිවකුඹුරේඅත්මග                         | එම            | එම     | 0 2 39            |
| 10338 | ලීදමුල්ලේඅත්මග                          | එම            | එම     | 3 1 2             |
| 10339 | ඉහලලීදමුල්ලේඅත්මග                       | එම            | එම     | 2 3 32            |
| 10340 | ඉහලලීදමුල්ලේදෙනිය                       | එම            | දෙනිය  | 0 0 26            |
| 10341 | එම                                      | එම            | පැහිරි | 4 0 38            |
| 10342 | විගේමුල්ලේඅත්මග                         | එම            | එම     | 3 3 0             |
|       |   | සිතියම 4,116. |        |                   |
| 10471 | මහපොකුදෙනිය                             | කිරින්ද       | දෙනිය  | 1 3 33            |
| 10472 | එම                                      | උල්ලඋ         | එම     | 0 0 34            |
|       |   | සිතියම 4,594. |        |                   |
| V 489 | දවවදෙනිය                                | විල්පිට       | කුඹුර  | 3 1 30            |
| 12656 | චිල්අරඹේගෙන, කුඩාඌරු<br>ගෙන සහ මහඌරුගෙන | එම            | බැඳිද  | 83 1 9            |
| 12657 | ඌරුගෙනදෙනිය                             | එම            | හැල    | 0 2 39            |
| 12658 | එම                                      | එම            | එම     | 1 0 19            |
| 12659 | ඌරුගෙන                                  | එම            | පැහිරි | 1 1 19            |
| 12660 | ගමගේගෙන                                 | එම            | බැඳිද  | 29 2 11           |
| 12661 | ගමගේගෙනදෙනිය                            | එම            | දෙනිය  | 0 0 38            |
| W489  | ගමගේවත්ත                                | එම            | පැහිරි | 0 3 22            |
| X 489 | දෙල්ගහවිලගොඩ                            | එම            | එම     | 0 3 31            |
|       |   | සිතියම 1,949. |        |                   |
| F 183 | පොකුකොලදෙනියේගෙන                        | උල්ලඋ         | බැඳිද  | 4 3 9             |
|       |   | සිතියම 4,111. |        |                   |
| 10432 | මාස්මුල්ලේකැලේ                          | මාපලාන        | පැහිරි | 0 1 8             |

කක්සේරු මිල රුපියල් 10යේ සිට 20 දක්වා.  
 මෙම ඉඩම් ගැණ වැඩිදුර කාරණා සර්වේඤ්ච්ඡන්ද්‍රත්නාත්මයෙන්ද, විකිනීමේ කොන්දේසි ගැණ  
 මාතර ආණ්ඩුවේ උපවිජයකරුන්ගෙන්ද දැනගත්ව පුළුවන.  
 ගරුහර ආණ්ඩුකාර උතුරුමානවගන්සේගේ අඤ්චලෙන,  
 ඩබ්ලිව්. පී. වෙලර්,  
 වැඩබලන මහසෙනෙකාරිස් වමිග.

LAND SALES IN THE NORTH-WESTERN PROVINCE.

No. 1,410, N.-W. P.

Colonial Secretary's Office,  
Colombo, August 3, 1900.

ON Tuesday, September 25, 1900, at 1 o'clock P.M., the Government Agent for the North-Western Province will put for sale or settlement, at his office in Kurunegala, the under-mentioned portions of Crown Land, on the terms authorized by Government.

Three allotments of land situated in the Dambadeni hatpattu division of the Kurunegala District of the North-Western Province.

| Lot.                    | Village.  | Name of Land.                                    | Description. | Extent. |       | Upset Price |
|-------------------------|-----------|--|--------------|---------|-------|-------------|
|                         |           |  |              | A.      | R. P. | per Acre.   |
| 10961                   | Waduwawa  | Asweddumepuwakaramba                             | Garden       | 1       | 3 5   | 100         |
| Preliminary plan 2,370. |           |  |              |         |       |             |
| 10962                   | Koholana  | Medikelekehelkotuwa <i>alias</i> Delgahamulahena | Garden       | 1       | 0 9   | 50          |
| Preliminary plan 2,371. |           |  |              |         |       |             |
| 9991                    | Ratneruwa | Bulankanda-agara                                 | Garden       | 4       | 0 31  | 150         |
| Preliminary plan 2,015. |           |  |              |         |       |             |

Further information respecting these lands may be obtained from the Surveyor-General, and respecting the conditions of sale from the Government Agent, North-Western Province.

By His Excellency the Governor's command,

W. T. TAYLOR,  
Acting Colonial Secretary.

No. 1,410, N.-W. P.

වම 1900 ක්වු අගෝස්තු මස 3 වෙනි දින කොළඹ මහජනකාරිස්ලත්තාන්සේනේ කන්තෝරුවේදී.

මෙම දිනවලට ආණ්ඩුවේ ඒජන්තලත්තාන්සේ විසින් මෙහි පහත සඳහන්වන ආණ්ඩුව සන්තක ඉඩම් ආණ්ඩුවේ නියෝගවල ප්‍රකාරයට වම 1900 ක්වු සැප්තැම්බ්‍ර මස 25 වෙනි දිනවු අගනරුවාදු දවල් 1 ව ටුරුනැගල කවිවේරියේදී වෙන්දේසිකර විකුණනට බොහෝ කේරුදන්ව යෙදෙනවා ඇත.

වම දිනවලට ටුරුනැගල පලාතේ දඹදෙනි ගන්පත්තුවේ කොට්ඨාසයේ පිහිටාතිබෙන බිම්කැබලි 3 ක්.

සිතියම 2,370.

| නො.           | ගම.     | ඉඩමේ නම.                                | අන්දම. | අක්කර |          |  |
|---------------|---------|---|--------|-------|----------|--|
|               |         |   |        | මහක.  | ගක මිල.  |  |
| 10961         | වඩුවාව  | අස්වැද්දුමේ පුවක්අරඹ                    | වත්ත   | 1     | 3 5 100  |  |
| සිතියම 2,371. |         |   |        |       |          |  |
| 10962         | කොහොලාන | මැහිකැලේ කෙරෙල්කොටුව බොහෝ දෙල්ගහමුල හේන | එම     | 1     | 0 9 50   |  |
| සිතියම 2,015. |         |   |        |       |          |  |
| 9991          | රත්නරුව | මුලත්තව අගාරේ ඇල                        | එම     | 4     | 0 31 150 |  |

මෙම ඉඩම් ගැන වැඩිදුර තොරතුරු සර්වේයර්ජනරල්ලත්තාන්සේගෙන්, විකිනීමේ කොන්දේසි ගැන කාරණ වගබිඳියාවේ ආණ්ඩුවේ ඒජන්තලත්තාන්සේගෙන්ද දැනගන්නට පුළුවන.

ගරුඟර ආණ්ඩුකාර උතුමානවතන්සේගේ ආඥාවලස,

ඩබ්ල්යු. පී. වෙලර්,  
වැඩබලන මහජනකාරිස් වමිග.

No. 1,411, N.-W. P.

Colonial Secretary's Office,  
Colombo, August 1, 1900.

ON Tuesday, September 18, 1900, at 1 o'clock P.M., the Government Agent for the North-Western Province will put up to auction, at his office in Kurunegala, the under-mentioned portions of Crown Land, on the terms authorized by Government.

Three allotments of land situated in the Katugampola hatpattu division of the Kurunegala District of the North-Western Province.

Preliminary plan 1,066.

| Lot. | Village. | Name of Land.     | Name of Claimant. | Description. | Extent. |       |
|------|----------|-------------------|-------------------|--------------|---------|-------|
|      |          |                   |                   |              | A.      | R. P. |
| 5580 | Kiniyama | Wewalangamukalana | The Crown         | Forest       | 19      | 0 0   |
| 5581 | Do.      | do.               | do.               | do.          | 31      | 0 16  |
| 5582 | Do.      | do.               | do.               | do.          | 22      | 3 16  |

Upset price - Rs. 20 per acre.

Further information respecting these lands may be obtained from the Surveyor-General, and respecting the conditions of sale from the Government Agent, North-Western Province.

By His Excellency the Governor's command,

W. T. TAYLOR,  
Acting Colonial Secretary.



No. 1,411, N.-W. P.

වස 1900 ක්වු අගෝස්තු මස 1 වෙනි දින කොළඹ  
මහසෙනෙවුන්ගේ කාර්යාලයේ කන්තෝරුවේදීය.

වස 1900 ක්වු අගෝස්තු මස 1 වෙනි දින කොළඹ මහසෙනෙවුන්ගේ කාර්යාලයේ කන්තෝරුවේදීය. වස 1900 ක්වු සැප්තැම්බර් මස 18 වෙනි දින වූ අගනැවැත්වූ දවස් 10 කුරුමා ගල කවිවේරියේදී වෙන්දේසිකර විකුණනට යෙදෙනවා ඇත.

වස 1900 ක්වු අගෝස්තු මස 1 වෙනි දින කොළඹ මහසෙනෙවුන්ගේ කාර්යාලයේ කන්තෝරුවේදීය. වස 1900 ක්වු සැප්තැම්බර් මස 18 වෙනි දින වූ අගනැවැත්වූ දවස් 10 කුරුමා ගල කවිවේරියේදී වෙන්දේසිකර විකුණනට යෙදෙනවා ඇත.

| නො.  | ගම.    | ඉඩමේ නම.           | අන්දම. | අ. රු. ප. |
|------|--------|--------------------|--------|-----------|
| 5580 | කිනියම | වේවැල්අගාරේ මුකලාන | මුකලාන | 19 0 0    |
| 5581 | එම     | එම                 | එම     | 31 0 16   |
| 5582 | එම     | එම                 | එම     | 22 3 16   |

කිසිවකරණලද මුදල අක්කරයක් රුපියල් 20යි. මෙම ඉඩම් ගැණ වැඩිදුර කාරණා සර්වේයර්ස්කරුලත්තාන්සේගෙන්ද, විකිනීමේ කොන්දේසි ගැණ කාරණා වස 1900 ක්වු අගෝස්තු මස 1 වෙනි දින කොළඹ මහසෙනෙවුන්ගේ කාර්යාලයේ කන්තෝරුවේදී වෙන්දේසිකර විකුණනට යෙදෙනවා ඇත.

ගරුකර ආණ්ඩුකාර උතුමානවගන්සේගේ ආඥාවලය,  
ඩබ්ල්. ඩී. චෙලර්,  
වැඩබලන මහසෙනෙවුන්ගේ විමර්ශන.

No. 1,412, N.-W. P.

Colonial Secretary's Office,  
Colombo, August 6, 1900.

ON Tuesday, September 25, 1900, at 1 o'clock P.M., the Government Agent for the North-Western Province will put up to auction, at his office in Kurunegala, the under-mentioned portions of Crown Land, on the terms authorized by Government.

Twelve allotments of land situated in the Dambadeni hatpattu division of the Kurunegala District of the North-Western Province.

Preliminary plan 1,641. Village—Ratmale.

| Lot. | Name of Land.        | Name of Claimant. | Description.    | Extent. |       | Upset Price |
|------|----------------------|-------------------|-----------------|---------|-------|-------------|
|      |                      |                   |                 | A.      | R. P. | per Acre.   |
|      |                      |                   |                 |         |       | Rs.         |
| 8443 | Ratmalekele          | The Crown         | Chena           | 44      | 3 28  | 25          |
| 8444 | Wewakumbura          | do.               | Field           | 10      | 2 4   | 40          |
| 8445 | Wewakumburakanatta   | do.               | Threshing floor | 0       | 0 16  | 25          |
| 8446 | Ratmalekele          | do.               | Chena           | 12      | 2 16  | 25          |
| 8448 | Kajugahahena         | do.               | do.             | 0       | 1 32  | 25          |
| 8449 | Ratmalekele          | do.               | do.             | 33      | 3 39  | 25          |
| 8451 | Palliyakotuweagara   | do.               | Deni land       | 6       | 2 28  | 20          |
| 8453 | Siyambalagahakumbura | do.               | Field           | 11      | 3 37  | 40          |
| 8454 | Ratmalekele          | do.               | Chena           | 45      | 1 0   | 25          |
| 8455 | do.                  | do.               | do.             | 18      | 0 10  | 25          |
| 8456 | Kattiyamala-agara    | do.               | Deni land       | 4       | 1 31  | 20          |
| 8452 | Palliyakotuweagara   | do.               | do.             | 0       | 3 0   | 20          |

Further information respecting these lands may be obtained from the Surveyor-General, and respecting the conditions of sale from the Government Agent, North-Western Province.

By His Excellency the Governor's command,  
W. T. TAYLOR,  
Acting Colonial Secretary.

No. 1,412, N.-W. P.

වස 1900 ක්වු අගෝස්තු මස 6 වෙනි දින කොළඹ  
මහසෙනෙවුන්ගේ කාර්යාලයේ කන්තෝරුවේදීය.

වස 1900 ක්වු අගෝස්තු මස 6 වෙනි දින කොළඹ මහසෙනෙවුන්ගේ කාර්යාලයේ කන්තෝරුවේදීය. වස 1900 ක්වු සැප්තැම්බර් මස 25 වෙනි දින වූ අගනැවැත්වූ දවස් 10 කුරුමා ගල කවිවේරියේදී වෙන්දේසිකර විකුණනට යෙදෙනවා ඇත.

වස 1900 ක්වු අගෝස්තු මස 6 වෙනි දින කොළඹ මහසෙනෙවුන්ගේ කාර්යාලයේ කන්තෝරුවේදීය. වස 1900 ක්වු සැප්තැම්බර් මස 25 වෙනි දින වූ අගනැවැත්වූ දවස් 10 කුරුමා ගල කවිවේරියේදී වෙන්දේසිකර විකුණනට යෙදෙනවා ඇත.

| නො.  | ගම.    | ඉඩමේ නම.           | අන්දම.   | අ. රු. ප. |
|------|--------|--------------------|----------|-----------|
| 8443 | රත්මලේ | රත්මලේකැලේ         | භේන      | 44 3 28   |
| 8444 | එම     | වැවකුඹුර           | කුඹුර    | 10 2 4    |
| 8445 | එම     | වැවකුඹුරේකනක්ක     | කමන      | 0 0 16    |
| 8446 | එම     | රත්මලේකැලේ         | භේන      | 12 2 16   |
| 8448 | එම     | කපුගහකේන           | එම       | 0 1 32    |
| 8449 | එම     | රත්මලේකැලේ         | භේන      | 33 3 39   |
| 8451 | එම     | පල්ලියකොටුවේ අගාරේ | දෙනි ඉඩම | 6 2 28    |
| 8453 | එම     | සියම්ලාගහකුඹුර     | කුඹුර    | 11 3 37   |
| 8454 | එම     | රත්මලේකැලේ         | භේන      | 45 1 0    |
| 8455 | එම     | එම                 | එම       | 18 0 10   |
| 8456 | එම     | කවිවේරියේ අගාරේ    | දෙනි ඉඩම | 4 1 31    |
| 8452 | එම     | පල්ලියකොටුවේ අගාරේ | එම       | 0 3 0     |

කිසිවකරණලද මුදල නොමග 8,443, 8,445, 8,446, 8,448, 8,449, 8,454 සහ 8,455 අක්කරයක් රුපියල් 25යි. 8,444 සහ 8,453 අක්කරයක් රුපියල් 40යි. 8,451, 8,452 සහ 8,456 අක්කරයක් රුපියල් 20යි. මෙම ඉඩම් ගැණ වැඩිදුර කාරණා සර්වේයර්ස්කරුලත්තාන්සේගෙන්ද, විකිනීමේ කොන්දේසි ගැණ කාරණා වස 1900 ක්වු අගෝස්තු මස 1 වෙනි දින කොළඹ මහසෙනෙවුන්ගේ කාර්යාලයේ කන්තෝරුවේදී වෙන්දේසිකර විකුණනට යෙදෙනවා ඇත.

ගරුකර ආණ්ඩුකාර උතුමානවගන්සේගේ ආඥාවලය,  
ඩබ්ල්. ඩී. චෙලර්,  
වැඩබලන මහසෙනෙවුන්ගේ විමර්ශන.

## LAND SALES IN THE EASTERN PROVINCE.

No. 798, E. P.

Colonial Secretary's Office,  
Colombo, August 8, 1900.

ON Tuesday, October 16, 1900, at 1 P.M., the Assistant Government Agent for the Trincomalee District will put up to auction, at his office in Trincomalee, the under-mentioned portions of Crown Land, on the terms authorized by Government.

Eighty allotments of land situated in the Koddiyar division of the Trincomalee District of the Eastern Province.

| Lot.                    | Village.         | Name of Applicant.               | Description.         | Extent.<br>A. R. P. | Upset Price         |
|-------------------------|------------------|----------------------------------|----------------------|---------------------|---------------------|
|                         |                  |                                  |                      |                     | per Acre.<br>Rs. c. |
| Preliminary plan 1,990. |                  |                                  |                      |                     |                     |
| 6487                    | Marutadichehena  | R. Thuraiamy                     | Garden               | 2 2 18              | 10 0                |
| 6488                    | Do.              | N. Vallipuram                    | do.                  | 1 3 10              | 10 0                |
| 6489                    | Do.              | Sitampari Sinniah                | do.                  | 2 1 21              | 10 0                |
| 6490                    | Do.              | A. Chinnatampi                   | Chena                | 2 0 20              | 10 0                |
| Preliminary plan 2,015. |                  |                                  |                      |                     |                     |
| 6570                    | Mntur            | A. Seenivappu                    | Abandoned chena      | 2 3 4               | 10 0                |
| 6571                    | Do.              | Vappucassim                      | do.                  | 1 1 9               | 10 0                |
| 6572                    | Do.              | Udumankanialiyar                 | do.                  | 2 0 36              | 10 0                |
| 6573                    | Do.              | Udumankanilevvai                 | do.                  | 2 0 20              | 10 0                |
| 6574                    | Do.              | A. Meerasaib                     | do.                  | 1 3 26              | 10 0                |
| Preliminary plan 2,016. |                  |                                  |                      |                     |                     |
| 6576                    | Marutadichchenai | Arumugam Sinniah                 | Old clearing         | 0 0 12              | 10 0                |
| 6577                    | Do.              | —                                | do.                  | 0 2 16              | 15 0                |
| Preliminary plan 2,037. |                  |                                  |                      |                     |                     |
| 6695                    | Anaitivu         | Velantar Sinnatampi              | Paddy field          | 4 0 20              | 12 50               |
| 6696                    | Do.              | do.                              | do.                  | 4 1 26              | 12 50               |
| 6697                    | Do.              | K. Muthapillai                   | do.                  | 3 1 25              | 12 50               |
| 6698                    | Do.              | do.                              | do.                  | 5 0 33              | 12 50               |
| Preliminary plan 970.   |                  |                                  |                      |                     |                     |
| 11901                   | Mutur            | P. Aliyar                        | Jungle               | 3 1 21              | 12 50               |
| 11902                   | Do.              | P. Meerasaibu                    | do.                  | 4 1 34              | 12 50               |
| 11903                   | Do.              | —                                | do.                  | 2 3 3               | 12 50               |
| 11905                   | Do.              | O. P. Sekumatar Udaiyar          | do.                  | 13 2 29             | 12 50               |
| 11906                   | Do.              | do.                              | do.                  | 2 3 3               | 12 50               |
| 11907                   | Do.              | O. O. M. Karim Marakayar         | do.                  | 30 1 14             | 12 50               |
| 11908                   | Do.              | S. Sinnatampi                    | do.                  | 8 1 36              | 15 0                |
| 11909                   | Do.              | K. Martin                        | Jungle and paddy     | 3 0 27              | 15 0                |
| 11910                   | Do.              | do.                              | do.                  | 2 1 30              | 15 0                |
| 11911                   | Do.              | M. Pakkirkpillai                 | do.                  | 1 2 17              | 15 0                |
| 11912                   | Do.              | do.                              | do.                  | 2 0 8               | 15 0                |
| 11913                   | Do.              | M. Kachchu Marakayar             | do.                  | 3 2 14              | 15 0                |
| 11914                   | Do.              | do.                              | do.                  | 4 3 36              | 15 0                |
| 11915                   | Do.              | O. Muheyitnbawa                  | do.                  | 6 0 10              | 15 0                |
| 11916                   | Do.              | M. Mukammatutampi                | do.                  | 7 2 18              | 12 50               |
| 11917                   | Do.              | A. Sapapati                      | Jungle               | 7 2 0               | 12 50               |
| 11918                   | Do.              | do.                              | do.                  | 5 3 17              | 12 50               |
| 11922                   | Do.              | K. Tamper                        | do.                  | 12 3 4              | 12 50               |
| 11923                   | Do.              | K. Vairan                        | do.                  | 7 0 20              | 12 50               |
| 11924                   | Do.              | A. S. Murukan                    | do.                  | 5 2 24              | 12 50               |
| 11927                   | Do.              | O. Pichchaikandu                 | do.                  | 7 1 32              | 12 50               |
| 11928                   | Do.              | A. Saipu                         | do.                  | 4 2 23              | 12 50               |
| 11929                   | Do.              | M. W. Murukesapillai             | do.                  | 15 3 18             | 12 50               |
| Preliminary plan 1,630. |                  |                                  |                      |                     |                     |
| 4733                    | Mutur            | K. Kuppaitampi                   | Chena                | 3 2 32              | 10 0                |
| 4734                    | Do.              | K. Meerasaibu and another        | Garden               | 1 0 15              | 12 50               |
| Preliminary plan 1,631. |                  |                                  |                      |                     |                     |
| 4735                    | Mutur            | Veerapattiran Kandiah            | Open land and jungle | 1 2 25              | 10 0                |
| Preliminary plan 1,632. |                  |                                  |                      |                     |                     |
| 4736                    | Menkamam         | S. C. Menkachetty                | Jungle               | 20 1 36             | 12 50               |
| Preliminary plan 1,633. |                  |                                  |                      |                     |                     |
| 4737                    | Mutur            | Pakkirkpillai Muhidinbawa        | Chena clearing       | 13 1 28             | 10 0                |
| E 42                    | Do.              | —                                | Paddy field          | 1 2 12              | 10 0                |
| Preliminary plan 1,641. |                  |                                  |                      |                     |                     |
| 4753                    | Sampur           | Kaliappen Sinnatamby and another | Suitable for paddy   | 3 1 30              | 10 0                |
| Preliminary plan 1,704. |                  |                                  |                      |                     |                     |
| 5205                    | Kaddaiparichchan | —                                | Chena                | 0 2 15              | 10 0                |
| 5206                    | Do.              | —                                | do.                  | 3 2 24              | 10 0                |
| 5207                    | Do.              | —                                | do.                  | 3 3 34              | 10 0                |
| 5208                    | Do.              | —                                | Thick forest         | 30 0 0              | 15 0                |
| 5209                    | Do.              | —                                | do.                  | 2 1 11              | 15 0                |
| 5210                    | Do.              | —                                | Old chena            | 5 1 38              | 10 0                |

| Lot.                    | Village.         | Name of Applicant.                 | Description.             | Extent.<br>A. R. P. | Upset Price<br>per Acre. |    |
|-------------------------|------------------|------------------------------------|--------------------------|---------------------|--------------------------|----|
|                         |                  |                                    |                          |                     | Rs.                      | c. |
| Preliminary plan 1,777. |                  |                                    |                          |                     |                          |    |
| 5724                    | Matur            | Kantapper Arumugam                 | Jungle                   | 5 1 10              | 10                       | 0  |
| 5725                    | Do.              | —                                  | do.                      | 2 3 10              | 10                       | 0  |
| 5727                    | Do.              | M. Aptulkater                      | High forest              | 15 3 19             | 50                       | 0  |
| 5728                    | Do.              | do.                                | do.                      | 13 0 8              | 50                       | 0  |
| Preliminary plan 1,785. |                  |                                    |                          |                     |                          |    |
| 5747                    | Kaddaiparichchan | Kanthapper Pachohamuttu            | Jungle fit for garden    | 1 3 19              | 15                       | 0  |
| Preliminary plan 1,810. |                  |                                    |                          |                     |                          |    |
| 5815                    | Ichchilampattai  | Kanapatipattan                     | Fit for paddy            | 4 0 21              | 10                       | 0  |
| Preliminary plan 2,053. |                  |                                    |                          |                     |                          |    |
| 6761                    | Muddichchenai    | M. Vilankan                        | Paddy land               | 10 0 32             | 12                       | 50 |
| 6763                    | Do.              | K. Kanapati                        | Open                     | 4 0 0               | 10                       | 0  |
| Preliminary plan 2,090. |                  |                                    |                          |                     |                          |    |
| 6910                    | Matur            | Anthony Swany                      | Old paddy field          | 1 2 12              | 10                       | 0  |
| 6911                    | Do.              | do.                                | High land                | 0 0 6               | 10                       | 0  |
| Preliminary plan 2,127. |                  |                                    |                          |                     |                          |    |
| 7017                    | Matur            | M. Nooru                           | Jungle                   | 4 0 0               | 10                       | 0  |
| Preliminary plan 2,122. |                  |                                    |                          |                     |                          |    |
| 7008                    | Anaitivu         | A. Chinnatampi                     | Suitable for paddy       | 1 1 32              | 10                       | 0  |
| Preliminary plan 2,129. |                  |                                    |                          |                     |                          |    |
| 7020                    | Kunittivu        | V. Pattiniyan                      | Paddy field              | 4 3 26              | 10                       | 0  |
| Preliminary plan 2,335. |                  |                                    |                          |                     |                          |    |
| 75979                   | Sampur           | K. Veluppillai                     | Paddy field              | 1 2 18              | 25                       | 0  |
| Preliminary plan 2,407. |                  |                                    |                          |                     |                          |    |
| 76263                   | Anaitivu         | V. Veluppillai                     | Paddy field              | 10 3 12             | 12                       | 0  |
| 76264                   | Do.              | —                                  | Suited for paddy         | 9 0 28              | 10                       | 0  |
| 76265                   | Do.              | M. Thampapillai                    | do.                      | 5 2 12              | 10                       | 0  |
| Preliminary plan 2,413. |                  |                                    |                          |                     |                          |    |
| 76282                   | Mallikaitivu     | N. Marutappen                      | Chena                    | 2 3 34              | 10                       | 0  |
| 76283                   | Do.              | M. Pattiniyan                      | do.                      | 2 0 30              | 10                       | 0  |
| Preliminary plan 2,520. |                  |                                    |                          |                     |                          |    |
| 76797                   | Anaittivu        | K. Monthappillai                   | Old paddy field          | 4 3 4               | 12                       | 50 |
| Preliminary plan 2,045. |                  |                                    |                          |                     |                          |    |
| 6733½                   | Muddichchenai    | Kanapati Aminatampi                | Jungle fit for cocoa-nut | 0 3 33              | 15                       | 0  |
| 6734½                   | Do.              | Katiravelu Muttapillai             | do.                      | 1 2 36              | 15                       | 0  |
| 6735½                   | Do.              | do.                                | do.                      | 1 0 29              | 12                       | 50 |
| 6736½                   | Do.              | Vairamuttu Chelliah                | do.                      | 2 3 1               | 12                       | 50 |
| Default Lands.          |                  |                                    |                          |                     |                          |    |
| Preliminary plan 2,349. |                  |                                    |                          |                     |                          |    |
| Name of Purchaser.      |                  |                                    |                          |                     |                          |    |
| 76041                   | Toppur           | Miralevvai Kuppaitampi             | Paddy field              | 3 0 13              | 12                       | 50 |
| Preliminary plan 2,339. |                  |                                    |                          |                     |                          |    |
| 76000                   | Toppur           | Chinnattampilevvai Chatakku-levvai | Paddy field              | 1 1 36              | 60                       | 0  |
| Preliminary plan 2,421. |                  |                                    |                          |                     |                          |    |
| 76315                   | Kankuveli        | Vairamuttu Chinnattampi            | Paddy field              | 2 1 33              | 12                       | 50 |
| Preliminary plan 982.   |                  |                                    |                          |                     |                          |    |
| 39                      | Toppur           | Seeniveraisai Vapputampi           | Paddy field              | 4 0 38              | 20                       | 0  |
| 41                      | Do.              | Katirmira Marakkayar Chinnattampi  | do.                      | 5 0 32              | 20                       | 0  |

Further information respecting these lands may be obtained from the Surveyor-General, and respecting the conditions of sale from the Assistant Government Agent, Trincomalee.

By His Excellency the Governor's command,

W. T. TAYLOR,  
Acting Colonial Secretary.

No. 798, E. P.

கொலோனியல் சர்க்கிற்றத்தாரா ஆபிசில்,

கொழும்பு, 1900 ம் ஆண்டு ஆகஸ்டு மீ 8 த் உ.

1900 ம் ஆண்டு ஐப்பசிமாதம் 16 த் திகதி, செவ்வாய்க்கிழமை பிற்பகல் 1 மணிக்கு தன் ஆபிசில் கீழ் மாணாணத்து திரிகோணமலை உதவீ கவற்றையேற்று ஏசுந்றவர்கனால இதனடியிற் சொல்லப்பட்டிருக்கிற முடிசூர்ப் காணித துணைடுகளை, அரசாட்சியாரால் உத்தரவுபண்ணப்பட்டிருக்கும் பொருத்தப்பிரகாரம் ஏலத்திற்குறி வீற்கப்படும்.

80 காணித துணைடுகளை, கீழ் மாணாணத்து திரிகோணமலை மன்றிறிக்கின் கொட்டியாரப் பகுதிகளிலிருக்கின்றத.

பிள்ளை இலககம் 1,990. உரிததாளியின் பெயர்—அரசாட்சியார்,

தரிபடி வலை  
ஏக்கரொண

| இல.  | சூறிச்சி.    | கேள்வீககாரனின் பெயர். | விபாலம். | க்சாலம்.  | றுக்கு |
|------|--------------|-----------------------|----------|-----------|--------|
|      |              |                       |          | அ. ரூ. ப. | ரூ. ச. |
| 6487 | மருதடிச்சேனை | ஆர். துரைச்சாமி       | தோட்டம்  | 2 2 18    | 10 0   |
| 6488 | செடி         | என். வல்வீரம          | செடி     | 1 3 10    | 10 0   |
| 6489 | செடி         | சிதம்பரி சின்னையா     | செடி     | 2 1 21    | 10 0   |
| 6490 | செடி         | ஏ. சின்னத்தம்பி       | சேனை     | 2 0 20    | 10 0   |

| இல.                  | சூழ்ச்சி.      | கேள்விக்காரனின் பெயர்.              | விபரம்.         | தரப்பட வேண்டுகோள்களுக்கு |               |
|----------------------|----------------|-------------------------------------|-----------------|--------------------------|---------------|
|                      |                |                                     |                 | வீசாலம். அ. ரூ. ப.       | றுக்கு ரூ. ச. |
| பிளான இலக்கம் 2,015. |                |                                     |                 |                          |               |
| 6570                 | முதுர்         | எ. சீனிவாஸ்பு                       | கைவிடப்படட்சேனை | 2 3 4                    | 10 0          |
| 6571                 | ரெடி           | வாப்புகாசீம                         | ரெடி            | 1 1 9                    | 10 0          |
| 6572                 | ரெடி           | உதுமானகனி அலியாரா                   | ரெடி            | 2 0 36                   | 10 0          |
| 6573                 | ரெடி           | உதுமானகனி வெவ்வை                    | ரெடி            | 2 0 20                   | 10 0          |
| 6574                 | ரெடி           | ஏ. மீராசாய்பு                       | ரெடி            | 1 3 26                   | 10 0          |
| பிளான இலக்கம் 2,016. |                |                                     |                 |                          |               |
| 6576                 | மருத்தடிச்சேனை | ஆறுமுகம் சின்னையா                   | கைவிடப்படட்சேனை | 0 0 12                   | 10 0          |
| 6577                 | ரெடி           | —                                   | ரெடி            | 0 2 16                   | 15 0          |
| பிளான இலக்கம் 2,037. |                |                                     |                 |                          |               |
| 6695                 | ஆணைத்தீவு      | வேலாயுதா சின்னத்தம்பி               | வயல             | 4 0 20                   | 12 50         |
| 6696                 | ரெடி           | —                                   | வயல             | 4 1 26                   | 12 50         |
| 6697                 | ரெடி           | கே. மூத்தப்பிள்ளை                   | வயல             | 3 1 25                   | 12 50         |
| 6698                 | ரெடி           | —                                   | வயல             | 5 0 33                   | 12 50         |
| பிளான இலக்கம் 970.   |                |                                     |                 |                          |               |
| 11901                | முதுர்         | பி. அலியாரா                         | காடு            | 3 1 21                   | 12 50         |
| 11902                | ரெடி           | பி. மீராசாய்பு                      | காடு            | 4 1 34                   | 12 50         |
| 11903                | ரெடி           | —                                   | காடு            | 2 3 3                    | 12 50         |
| 11905                | ரெடி           | ஓ. பி. சேகரமதாரா உடையாரா            | காடு            | 13 2 29                  | 12 50         |
| 11906                | ரெடி           | —                                   | காடு            | 2 3 3                    | 12 50         |
| 11907                | ரெடி           | ஓ. ஓ. எம். கதிருமரக காயா            | காடு            | 30 1 14                  | 12 50         |
| 11908                | ரெடி           | எஸ். சின்னத்தம்பி                   | காடு            | 8 1 36                   | 15 0          |
| 11909                | ரெடி           | கே. தூரானி                          | காடும நெற்றையும | 3 0 27                   | 15 0          |
| 11910                | ரெடி           | —                                   | ரெடி            | 2 1 30                   | 15 0          |
| 11911                | ரெடி           | எம். பக்கிப்பிள்ளை                  | ரெடி            | 1 2 17                   | 15 0          |
| 11912                | ரெடி           | —                                   | ரெடி            | 2 0 8                    | 15 0          |
| 11913                | ரெடி           | எம். கச்சுடரக்காயா                  | ரெடி            | 3 2 14                   | 15 0          |
| 11914                | ரெடி           | —                                   | ரெடி            | 4 3 36                   | 15 0          |
| 11915                | ரெடி           | ஓ. முகையதீன் வாவா                   | ரெடி            | 6 0 10                   | 15 0          |
| 11916                | ரெடி           | எம். முகம்மதுத்தம்பி                | ரெடி            | 7 2 18                   | 12 50         |
| 11917                | ரெடி           | ஏ. சபாபதி                           | காடு            | 7 2 0                    | 12 50         |
| 11918                | ரெடி           | எ. சபாபதி                           | காடு            | 5 3 17                   | 12 50         |
| 11922                | ரெடி           | கே. தம்பர்                          | காடு            | 12 3 4                   | 12 50         |
| 11923                | ரெடி           | கே. வயிரன்                          | காடு            | 7 0 20                   | 12 50         |
| 11924                | ரெடி           | எ. எஸ். முருகன்                     | காடு            | 5 2 24                   | 12 50         |
| 11927                | ரெடி           | ஓ. பிச்சைக்கண்டு                    | காடு            | 7 1 32                   | 12 50         |
| 11928                | ரெடி           | எ. சாய்பு                           | காடு            | 4 2 23                   | 12 50         |
| 11929                | ரெடி           | எம். டபிளியு. முருகேச பிள்ளை        | காடு            | 15 3 18                  | 12 50         |
| பிளான இலக்கம் 1,630. |                |                                     |                 |                          |               |
| 4733                 | ரெடி           | கே. சூப்பைத்தம்பி                   | சேனை            | 3 2 32                   | 10 0          |
| 4734                 | ரெடி           | கே. மீராசாய்பும மறு பேரும           | தோட்டம்         | 1 0 15                   | 12 50         |
| பிளான இலக்கம் 1,631. |                |                                     |                 |                          |               |
| 4735                 | ரெடி           | வீரபத்திரான கந்தையா                 | ஹிப்பம காடும    | 1 2 25                   | 10 0          |
| பிளான இலக்கம் 1,632. |                |                                     |                 |                          |               |
| 4736                 | மேனகாமம்       | எஸ். சி. மாணிக்கசெட்டி              | காடு            | 20 1 36                  | 12 50         |
| பிளான இலக்கம் 1,633. |                |                                     |                 |                          |               |
| 4737                 | முதுர்         | பைக்கிப்பிள்ளை முகை தீனவாவா         | சேனை            | 13 1 28                  | 10 0          |
| E 42                 | ரெடி           | —                                   | வயல             | 1 2 12                   | 10 0          |
| பிளான இலக்கம் 1,641. |                |                                     |                 |                          |               |
| 4753                 | சமபூர்         | காளியப்பன் சின்னத்தம்பியும மறுபேரும | நெற்கேற்றை      | 3 1 30                   | 10 0          |
| பிளான இலக்கம் 1,704. |                |                                     |                 |                          |               |
| 5205                 | கடடைபறிச்சான   | —                                   | சேனை            | 0 2 15                   | 10 0          |
| 5206                 | ரெடி           | —                                   | சேனை            | 3 2 24                   | 10 0          |
| 5207                 | ரெடி           | —                                   | சேனை            | 3 3 34                   | 10 0          |
| 5208                 | ரெடி           | —                                   | அடாததியான காடு  | 30 0 0                   | 15 0          |
| 5209                 | ரெடி           | —                                   | ரெடி            | 2 1 11                   | 15 0          |
| 5210                 | ரெடி           | —                                   | பனையசேனை        | 5 1 38                   | 10 0          |
| பிளான இலக்கம் 1,777. |                |                                     |                 |                          |               |
| 5724                 | முதுர்         | கந்தப்பா ஆறுமுகம்                   | காடு            | 5 1 10                   | 10 0          |
| 5725                 | ரெடி           | —                                   | காடு            | 2 3 10                   | 10 0          |
| 5727                 | ரெடி           | எழ. அப்துலகாதா                      | உயர்ந்த காடு    | 15 3 19                  | 50 0          |
| 5728                 | ரெடி           | —                                   | ரெடி            | 13 0 8                   | 50 0          |

| இல.   | குறிச்சி.                                | கேள்விக்காரனின் பெயர்.  | விபரம்.                 | தரிசுபுலியை<br>ஏக்கரொன்றை<br>வரையில் |        |
|-------|--|---|-------------------------|--------------------------------------|--------|
|       |  |   |                         | வீசாலம்,<br>அ. மூ. ப.                | நூ. ச. |
| 5747  | கட்டைப்பறிச்சான                          | பிளான இலக்கம் 1,785.<br>கந்தப்பா பச்சைமுத்து                        | தோட்டத்துக்கேற்ற<br>தரை | 1 3 19                               | 15 0   |
| 5815  | இச்சிலாமபத்தை                            | பிளான இலக்கம் 1,810.<br>கணபதிபதகன்                                  | நெற்கேற்றதரை            | 4 0 21                               | 10 0   |
| 6761  | முட்டுச்சேனை<br>ஓடி                      | பிளான இலக்கம் 2,053.<br>எம். க்ளங்கன்                               | வயல                     | 10 0 32                              | 12 50  |
| 6763  |  | கே. கணபதி   | கிறப்புத்தரை            | 4 0 0                                | 10 0   |
| 6910  | முதூர்<br>ஓடி                            | பிளான இலக்கம் 2,090.<br>அந்தோணி சுவாமி                              | பனைய வயல                | 1 2 12                               | 10 0   |
| 6911  |  | ஓடி   | மேட்டுத்தரை             | 0 0 6                                | 10 0   |
| 7017  | முதூர்                                   | பிளான இலக்கம் 2,127.<br>எம். நூண்                                   | காடு                    | 4 0 0                                | 10 0   |
| 7008  | ஆனைத்தீவு                                | பிளான இலக்கம் 2,122.<br>ஏ. சினனத்தம்பி                              | நெற்கேற்றதரை            | 1 1 32                               | 10 0   |
| 7020  | கனித்தீவு                                | பிளான இலக்கம் 2,129.<br>ஏ. பத்தினியன்                               | வயல                     | 4 3 26                               | 10 0   |
| 75979 | சம்பூர்                                  | பிளான இலக்கம் 2,335.<br>கே. வேலுப்பிள்ளை                            | வயல                     | 1 2 18                               | 25 0   |
| 76263 | ஆனைத்தீவு<br>ஓடி<br>ஓடி                  | பிளான இலக்கம் 2,407.<br>வி. வேலுப்பிள்ளை                            | வயல                     | 10 3 12                              | 12 0   |
| 76264 |  | —   | நெற்கேற்றதரை            | 9 0 28                               | 10 0   |
| 76265 |  | எம். தம்பியிள்ளை  | ஓடி                     | 5 2 12                               | 10 0   |
| 76282 | மலலிகைத்தீவு<br>ஓடி                      | பிளான இலக்கம் 2,413.<br>என். மருதப்பன்                              | சேனை                    | 2 3 34                               | 10 0   |
| 76283 |  | எம். பத்தினியன்   | ஓடி                     | 2 0 30                               | 10 0   |
| 76797 | ஆனைத்தீவு                                | பிளான இலக்கம் 2,520.<br>கே. மொந்தப்பிள்ளை                           | பனைய வயல                | 4 3 4                                | 12 50  |
| 67331 | மருதடிச்சேனை<br>ஓடி<br>ஓடி<br>ஓடி<br>ஓடி | பிளான இலக்கம் 2,045.<br>நண்பதிசேனைத்தம்பி                           | தென்னகக்கேற்றகாடு       | 0 3 33                               | 15 0   |
| 67341 |  | கிரவேலுமுத்தப்பிள்ளை  | ஓடி                     | 1 2 36                               | 15 0   |
| 67351 |  | ஓடி   | ஓடி                     | 1 0 29                               | 12 50  |
| 67361 |  | வயிரமுத்து செல்லையா   | ஓடி                     | 2 3 1                                | 12 50  |
|       |  | ஒக்ககுப்பணாமிறுபடாத காணிகள்.  |                         |                                      |        |
| 76041 | தோப்பூர்                                 | பிளான இலக்கம் 2,349.<br>கொளவிலைகாரனின் பெயர்.<br>மீராவெவ்வை குப்பித | தம்பி வயல               | 3 0 13                               | 12 50  |
| 76000 | தோப்பூர்                                 | பிளான இலக்கம் 2,339.<br>சி. சத்தகுலெவ்வை                            | வயல                     | 1 1 36                               | 60 0   |
| 76315 | கங்குவேலி                                | பிளான இலக்கம் 2,421.<br>வயிரமுத்து சினனத்தம்பி                      | வயல                     | 2 1 33                               | 12 50  |
| 39    | தோப்பூர்                                 | பிளான இலக்கம் 982.<br>சீனிவரிசைவாப்புத்தம்பி                        | வயல                     | 4 0 38                               | 20 0   |
| 41    | ஓடி                                      | க. மீராமரக்காழார் சினனத்தம்பி                                       | வயல                     | 5 0 32                               | 20 0   |

இக்கோண்களைப்பற்றிய மேலதிக விபரம் அனைவத்தலைவரிடத்திலும் வற்பனவின் கொந்தீசுகளைப்பற்றித் திரிகோணமலை உதவி ஏசன்றரிடத்திலுமறிந்துகொள்ளலாம்.

தேசாதிபதி மகோத்தமர் அவர்களின் சூ கட்டளையின்படி,  
டபிள்யூ. ற். தேயிலர்,  
இராசாங்க விதிதின் வேலைபார்ப்பவர்.

No. 799, E. P.

Colonial Secretary's Office,  
Colombo, August 9, 1900.

ON Thursday, October 4, 1900, at 1 P.M., the Assistant Government Agent for the Trincomalee District will put up to auction, at his office in Trincomalee, the under-mentioned portions of Crown Land, on the terms authorized by Government.

Thirty-one allotments of land situated in the Kaddukkulam division of the Trincomalee District of the Eastern Province.

Preliminary plan 1,936.

| Lot. | Village.  | Name of Applicant.     | Description.   | Upset Price per Acre. |        |
|------|-----------|------------------------|----------------|-----------------------|--------|
|      |           |                        |                | Extent. A. R. P.      | Rs. c. |
| 6331 | Pulmoddai | Sinnattampi Meydinbawa | Open and scrub | 1 2 14                | 10 0   |
| 6332 | Do.       | Akummatulevvai Aliyar  | Jungle         | 1 3 18                | 30 0   |
| 6334 | Do.       | —                      | do.            | 0 2 36                | 15 0   |

| Lot.   | Village.      | Name of Applicant.                  | Description.                    | Extnt.<br>A. R. P. | Upset Price<br>per Acre.<br>Rs. c. |  |
|--------|---------------|-------------------------------------|---------------------------------|--------------------|------------------------------------|--|
|        |               | Preliminary plan 1,773.             |                                 |                    |                                    |  |
| 5674   | Nilaveli      | —                                   | Suitable for paddy              | 3 2 0              | 15 0                               |  |
| 5675   | Do.           | —                                   | do.                             | 3 0 37             | 15 0                               |  |
| 5683   | Do.           | —                                   | do.                             | 10 2 24            | 15 0                               |  |
| 5686   | Do.           | —                                   | do.                             | 8 2 23             | 15 0                               |  |
| 5688   | Do.           | —                                   | do.                             | 1 1 34             | 15 0                               |  |
|        |               | Preliminary plan 2,049.             |                                 |                    |                                    |  |
| 6750   | Pulmoddai     | Kachchumarakayar Akamatu-<br>levvai | Jungle                          | 2 0 38             | 30. 0                              |  |
|        |               | Preliminary plan 1,941.             |                                 |                    |                                    |  |
| 6343   | Nilaveli      | —                                   | Paddy field                     | 0 3 0              | 12 50                              |  |
|        |               | Preliminary plan 1,889.             |                                 |                    |                                    |  |
| 6164   | Kumpurupiddi  | —                                   | Paddy field                     | 1 1 29             | 15 0                               |  |
| 6165   | Do.           | —                                   | do.                             | 4 2 35             | 15 0                               |  |
|        |               | Preliminary plan 2,057.             |                                 |                    |                                    |  |
| 6769½  | Kuchchaveli   | M. W. Sangarappillai                | Suitable for paddy              | 1 1 34             | 12 50                              |  |
|        |               | Preliminary plan 2,150.             |                                 |                    |                                    |  |
| 7089   | Kuchchaveli   | Vellaikkandu Mammatutambay          | Suitable for paddy              | 9 1 38             | 10 0                               |  |
|        |               | Preliminary plan 720.               |                                 |                    |                                    |  |
| L 295  | Kuchchaveli   | V. Nakamuttu                        | Garden                          | 18 2 0.            | 15 0                               |  |
|        |               | Preliminary plan 727.               |                                 |                    |                                    |  |
| 8923   | Tiriyai       | K. Kartikesar                       | Suited for paddy                | 4 1 33             | 15 0                               |  |
| 8925   | Do.           | S. M. Konamalai                     | do.                             | 5 3 19             | 15 0                               |  |
| 8926   | Do.           | Kumapati                            | do.                             | 1 0 19             | 15 0                               |  |
|        |               | Preliminary plan 1,501.             |                                 |                    |                                    |  |
| 3909   | Periyakulam   | A. Kassimali                        | Paddy field                     | 2 0 29             | 10 0                               |  |
|        |               | Preliminary plan 1,722.             |                                 |                    |                                    |  |
| 5292   | Velveri       | Sansusalvador                       | Jungle                          | 8 3 12             | 10 0                               |  |
|        |               | Preliminary plan 1,873.             |                                 |                    |                                    |  |
| 6111   | Tiriyai       | —                                   | Paddy field                     | 9 3 6              | 15 0                               |  |
| 6112   | Do.           | —                                   | do.                             | 3 0 20             | 15 0                               |  |
|        |               | Preliminary plan 2,071.             |                                 |                    |                                    |  |
| 6846   | Kuchchaveli   | V. Kappundaiyan                     | Jungle fit for cocoanut         | 1 1 37             | 12 50                              |  |
|        |               | Preliminary plan 2,211.             |                                 |                    |                                    |  |
| 7420   | Amarivayal    | K. Kasinatan                        | Open jungle fit for<br>paddy    | 2 2 30             | 10 0                               |  |
|        |               | Preliminary plan 1,851.             |                                 |                    |                                    |  |
| 5971   | Pulmoddai     | Mirasapu Sultan                     | Paddy field                     | 0 2 15             | 12 50                              |  |
|        |               | Preliminary plan 2,213.             |                                 |                    |                                    |  |
| 7427   | Pulmoddai     | S. Sekumatar                        | Paddy field                     | 0 3 2              | 12 50                              |  |
|        |               | Preliminary plan 2,554.             |                                 |                    |                                    |  |
| 76894½ | Nilaveli      | —                                   | Salt swamp fit for<br>cocoanut  | 16 1 0             | 10 0                               |  |
|        |               | Preliminary plan 1,839.             |                                 |                    |                                    |  |
| 5946   | Pulmoddai     | —                                   | Open garden                     | 0 2 18             | 12 50                              |  |
|        |               | Preliminary plan 2,437.             |                                 |                    |                                    |  |
| 76411  | Tennamaravadi | Kasinaterkanter                     | Open scrub fit for<br>cocoanuts | 0 3 33             | 2 50                               |  |
|        |               | <i>Default Lands.</i>               |                                 |                    |                                    |  |
|        |               | Preliminary plan 2,578.             |                                 |                    |                                    |  |
|        |               | Name of Purchaser.                  |                                 |                    |                                    |  |
| 76972  | Tiriyai       | Santiravi Udaiyar Konamalai         | Paddy land                      | 5 1 28             | 12 50                              |  |
|        |               | Preliminary plan 2,582.             |                                 |                    |                                    |  |
| 76977  | Tiriyai       | Konamalai Suppramaniapillai         | do.                             | 16 3 11            | 12 50                              |  |

Further information respecting these land may be obtained from the Surveyor-General, and respecting the conditions of sale from the Assistant Government Agent, Trincomalee.

By His Excellency the Governor's command,

W. T. TAYLOR,  
Acting Colonial Secretary.

No. 799, E. P.

கொலோனியல் சர்க்கிள்தார் ஆபீசில்,

கொழும்பு, 1900 ம் (ஸ்ரீ) ஆவணிமீ 9 ந் உ.

1900 ம் ஆண்டு அற்பசிமாதம் 4 ந் திகதி வியாளகிழமை பிற்பகல் 1 மணிகளுக்கு தன் ஆபீசில் கீழ் மாகாணத்து திரிகோணமலை உதவி கவரணமேந்து வசனரவர்களால் இதனடியிற் சொல்லப்பட்டிருக்கிற முடிக்கூரிய காணித்துண்டுகளை, அரசாட்சியாரால் உத்தரவுபண்ணப்பட்டிருக்கும் பொருத்தப்பிரகாரம் ஏவத்திற கூறி விற்கப்படும்.

31 காணித்துண்டுகள், கீழ் மாகாணத்து திரிகோணமலை டிஸ்ட்ரிக்டின் கட்டுக்குளப் பகுதியிலிருக்கின்றது.

பிள்ளை இலக்கம் 1,936.

வககரொன்  
றுக்கு தரிப்பு

இல. குறிச்சி.  
6331 புலமோட்டை

கேள்விக்காரனின் பெயர், விவரம்.  
சின்னத்தம்பி மெய்யதீன திறப்புமபறடைக  
வாவர் காடும்

விசாலம், வீலை  
அ. ஸா. ப. ரு. ச.

1 2 14 10 0

| இல.    | குறிச்சி.     | கேள்விகாரான பெயர்.                           | வ்வரம்.                              | ஏகரொன் றுக்கு தரிப் |         |
|--------|---------------|--|--------------------------------------|---------------------|---------|
|        |               |  |                                      | வீசாலம்.            | புலிஸ். |
|        |               |  |                                      | அ. நூ. ப.           | நூ. ச.  |
| 6332   | புலமோட்டை     | அகமது வெவவை அலியா                            | காடு                                 | 1 3 18              | 30 0    |
| 6334   | ஓடி           | —  | காடு                                 | 0 2 36              | 15 0    |
|        |               | பிளான இலக்கம் 1,773.                         |                                      |                     |         |
| 5674   | திலாவெளி      | —  | நெற்கேற்றதரை                         | 3 2 0               | 15 0    |
| 5675   | ஓடி           | —  | ஓடி                                  | 3 0 37              | 15 0    |
| 5683   | ஓடி           | —  | ஓடி                                  | 10 2 24             | 15 0    |
| 5686   | ஓடி           | —  | ஓடி                                  | 8 2 23              | 15 0    |
| 5688   | ஓடி           | —  | ஓடி                                  | 1 1 34              | 15 0    |
|        |               | பிளான இலக்கம் 2,049.                         |                                      |                     |         |
| 6750   | புலமோட்டை     | கச்சுமரகராயா அகமது வெவவை                     | காடு                                 | 2 0 38              | 30 0    |
|        |               | பிளான இலக்கம் 1,941.                         |                                      |                     |         |
| 6343   | திலாவெளி      | —  | வயல                                  | 0 3 0               | 12 50   |
|        |               | பிளான இலக்கம் 1,889.                         |                                      |                     |         |
| 6164   | குமபுறுபிட்டி | —  | வயல                                  | 1 1 29              | 15 0    |
| 6165   | ஓடி           | —  | வயல                                  | 4 2 35              | 15 0    |
|        |               | பிளான இலக்கம் 2,057.                         |                                      |                     |         |
| 6769½  | சூச்சுவெளி    | எம். டபிளயு. சங்கரப்பிள்ளை                   | நெற்கேற்றதரை                         | 1 1 34              | 12 50   |
|        |               | பிளான இலக்கம் 2,150.                         |                                      |                     |         |
| 7089   | சூச்சுவெளி    | வெள்ளைக்கண்டி மமமதுத் தடபி                   | நெற்கேற்றதரை                         | 9 1 38              | 10 0    |
|        |               | பிளான இலக்கம் 720.                           |                                      |                     |         |
| L 295  | சூச்சுவெளி    | வீ. நாகமுத்து                                | தோட்டம்                              | 18 2 0              | 15 0    |
|        |               | பிளான இலக்கம் 727.                           |                                      |                     |         |
| 8923   | திரியாய       | கே. காதகேசா                                  | நெற்கேற்றதரை                         | 4 1 33              | 15 0    |
| 8925   | ஓடி           | எஸ். எம். கோணுமலை                            | ஓடி                                  | 5 3 19              | 15 0    |
| 8926   | ஓடி           | கே. உமாபதி                                   | ஓடி                                  | 1 0 19              | 15 0    |
|        |               | பிளான இலக்கம் 1,501.                         |                                      |                     |         |
| 3909   | பெரியகுளம்    | ஏ. காசிமஅலி                                  | வயல                                  | 2 0 29              | 10 0    |
|        |               | பிளான இலக்கம் 1,722.                         |                                      |                     |         |
| 5292   | வெள்வீரி      | சஞ்சலவடோரா                                   | காடு                                 | 8 3 12              | 10 0    |
|        |               | பிளான இலக்கம் 1,873.                         |                                      |                     |         |
| 6111   | திரியாய       | —  | வயல                                  | 9 3 6               | 15 0    |
| 6112   | ஓடி           | —  | வயல                                  | 3 0 20              | 15 0    |
|        |               | பிளான இலக்கம் 2,071.                         |                                      |                     |         |
| 6846   | சூச்சுவெளி    | வீ. கபட்டையான                                | தென்கைக்கேற்றதரை                     | 1 1 37              | 12 50   |
|        |               | பிளான இலக்கம் 2,211.                         |                                      |                     |         |
| 7420   | அமரிவயல       | கே. காசிநாதன்                                | நெற்கேற்ற திறப்புத் தரை              | 2 2 30              | 10 0    |
|        |               | பிளான இலக்கம் 1,851.                         |                                      |                     |         |
| 5971   | புலமோட்டை     | மீராசாயபு சுலுத்தான                          | வயல                                  | 0 2 15              | 12 50   |
|        |               | பிளான இலக்கம் 2,213.                         |                                      |                     |         |
| 7427   | ஓடி           | எஸ். சேகுமதாரா                               | வயல                                  | 0 3 2               | 12 50   |
|        |               | பிளான இலக்கம் 2,554.                         |                                      |                     |         |
| 76894½ | திலாவெளி      | —  | தென்கைக்கேற்ற உய பூற்றரை             | 16 1 0              | 10 0    |
|        |               | பிளான இலக்கம் 1,839.                         |                                      |                     |         |
| 5946   | புலமோட்டை     | —  | திறப்பான தோட்டம்                     | 0 2 18              | 12 50   |
|        |               | பிளான இலக்கம் 2,437.                         |                                      |                     |         |
| 76411  | தென்னமாவடி    | காசிநாதா கந்தா                               | தென்கைக்கேற்ற திறப்பும பறட்டைக் காடு | 0 3 33              | 12 50   |
|        |               | ஒடுக்குப்பணமிறுபடாத காணிகள்.                 |                                      |                     |         |
|        |               | பிளான இலக்கம் 2,578.                         |                                      |                     |         |
| 76972  | திரியாய்      | கொளவிலைகாரான பெயர். சந்திராவி உடையார கோணுமலை | நெற்காணி                             | 5 1 28              | 12 50   |
|        |               | பிளான இலக்கம் 2,582.                         |                                      |                     |         |
| 76977  | ஓடி           | கோணுமலை சுப்பிரமணிய பிள்ளை                   | நெற்காணி                             | 16 3 11             | 12 50   |

இக்காணிகளைப்பற்றிய மேலதிக விபரங்கள் அளவைதலைவரிடத்திலும் வீற்பனவீன கொந்தீசுகளைப் பற்றித் திரிகோணமலை உதவி ஏசுனரிடத்திலு மறிந்துகொள்ளலாம்.

தேசாதிபதி மகோத்தமா அவர்களினது கட்டணாயினபடி,

டபிளியு. றீ. தேய்லர்,

இராசாங்க விதிநினை வேலைபாப்பலா

No. 800, E. P.

Colonial Secretary's Office,  
Colombo, August 13, 1900.

ON Thursday, October 4, 1900, and the following days, at noon, the Government Agent for the Eastern Province will put up to auction, at his office in Batticaloa, the under-mentioned portions of Crown Land, on the terms authorized by Government.

| Lot.                                 | Village.        | Name of Applicant.             | Description.             | Extent.  |        | Upset Price per Acre. |
|--------------------------------------|-----------------|--------------------------------|--------------------------|----------|--------|-----------------------|
|                                      |                 |                                |                          | A. R. P. | Rs. c. |                       |
| 6130                                 | Vantarumulai    | K. Chinnattampi                | Fit for paddy            | 14       | 2 30   | 10 0                  |
| 6131                                 | Do.             | do.                            | do.                      | 6        | 3 12   | 10 0                  |
| Preliminary plan 576.—Eravur.        |                 |                                |                          |          |        |                       |
| 2092                                 | Kalpokeni       | M. Umarukatta                  | Fit for paddy            | 7        | 2 29   | 10 0                  |
| Preliminary plan 1,172.—Manmunai.    |                 |                                |                          |          |        |                       |
| 4539                                 | Veppantidal     | M. Isalevvai                   | Ittiyadimadu             | 2        | 0 32   | 10 0                  |
| Preliminary plan 477.                |                 |                                |                          |          |        |                       |
| Preliminary plan 1,252.              |                 |                                |                          |          |        |                       |
| 2809                                 | Tevilamunai     | General sale                   | Paddippalaikkadu         | 17       | 1 36   | 10 0                  |
| 2812                                 | Do.             | do.                            | Nediamadukkadu           | 15       | 0 15   | 10 0                  |
| 2813                                 | Do.             | I. Muttappodi                  | do.                      | 84       | 1 22   | 10 0                  |
| 2814                                 | Do.             | K. Palakan, &c.                | do.                      | 20       | 0 25   | 10 0                  |
| 2815                                 | Do.             | do.                            | do.                      | 13       | 0 20   | 10 0                  |
| 2817                                 | Do.             | General sale                   | Kalaipoddachenai         | 4        | 3 35   | 10 0                  |
| 2818                                 | Do.             | K. Palakan, &c.                | Nediamadukkadu           | 5        | 3 27   | 10 0                  |
| 2820                                 | Do.             | General sale                   | do.                      | 11       | 2 35   | 10 0                  |
| 2821                                 | Do.             | K. Palakan, &c.                | Nediamadukkadu and field | 30       | 2 6    | 10 0                  |
| 2822                                 | Ampilanturai    | N. K. Chinnattampi             | Milattuchenaikkadu       | 8        | 0 27   | 10 0                  |
| 2823                                 | Do.             | General sale                   | do.                      | 10       | 3 27   | 10 0                  |
| 2824                                 | Do.             | N. Chempappodi, &c.            | do.                      | 16       | 3 4    | 10 0                  |
| 2825                                 | Do.             | General sale                   | Chinnattalavaikkadu      | 16       | 2 8    | 10 0                  |
| 2826                                 | Do.             | do.                            | do.                      | 9        | 3 25   | 10 0                  |
| 2830                                 | Do.             | do.                            | Manalpiddiattumunmari    | 12       | 3 6    | 10 0                  |
| Preliminary plan 2,532.              |                 |                                |                          |          |        |                       |
| 76824                                | Arasadittivu    | S. V. Katiramalaippodi         | Navalkadduppumi          | 17       | 1 0    | 10 0                  |
| 76825                                | Do.             | T. M. Kunchilaiyappodi         | do.                      | 8        | 3 32   | 10 0                  |
| 76826                                | Do.             | K. Nakandappodi, &c.           | Navalkaddutidal          | 0        | 1 34   | 10 0                  |
| 76827                                | Do.             | do.                            | do.                      | 0        | 0 20   | 10 0                  |
| X 56                                 | Do.             | K. Nakandappodi                | Garden                   | 0        | 0 8    | 12 50                 |
| Y 56                                 | Do.             | do.                            | do.                      | 0        | 0 26   | 12 50                 |
| Preliminary plan 1,329.—Eravur.      |                 |                                |                          |          |        |                       |
| 3156                                 | Pankudaveli     | M. Chinnattampi                | Tondyanchenai            | 12       | 1 30   | 10 0                  |
| Preliminary plan 478.                |                 |                                |                          |          |        |                       |
| 4546                                 | Pankudaveli     | M. Tampikkanduppodi, defaulter | Neduntalavaikkadu        | 7        | 2 0    | 10 0                  |
| 4547                                 | Do.             | General sale                   | do.                      | 5        | 3 0    | 10 0                  |
| Preliminary plan 1,358.              |                 |                                |                          |          |        |                       |
| 3277                                 | Pankudaveli     | S. Tampaiya                    | Kairiveli                | 16       | 1 9    | 12 50                 |
| Preliminary plan 346.—Akkarai pattu. |                 |                                |                          |          |        |                       |
| 2594                                 | Karunkoddittivu | V. V. Atamlevvai               | Happukkarachai           | 22       | 0 10   | 10 0                  |

Further information regarding these lands and conditions of sale may be obtained from the Government Agent, Eastern Province, Batticaloa.

By His Excellency the Governor's command,

W. T. TAYLOR,  
Acting Colonial Secretary.

No. 800, E. P.

கொலோனியல் சர்க்கரத்தார் ஆபீசில்,  
கொழும்பு, 1900 ம் ஆகஸ்டு மீ 13 ந் உ.

1900 ம் ஆண்டு ஜூன் மாதம் 4 ந் திகதியாகிய வியாழக்கிழமை யிலு மதனையடுத்த நாடகனிலும் கிழக்கு மாகாணத்து கவறணமேந்து ஏசன்றவர்கள் தனது வாடியில் இதனடியிற் சொலையபட்டிருக்கிற முடிக்குரிய காணித்துண்டுகளை, அரசாட்சியாரால் உத்தரவுபண்ணப்பட்டிருக்கும் பொருத்தப்பிரகாரம் ஏலத்திற் கூறி விற்பார்.

படம் 576.—ஏறவுர்ப்பற்று.

| இல.                         | குறிச்சி.   | கேள்விக்காரனின் பெயர். | விபரம்.              | தரிப்புவிலை ஏக்கரொன் |        |      |
|-----------------------------|-------------|------------------------|----------------------|----------------------|--------|------|
|                             |             |                        |                      | விசாலம்.             | அககு.  |      |
|                             |             |                        |                      | அ. ரு. ப.            | ரு. ச. |      |
| 6130                        | வந்தாறுமுலை | க. சின்னத்தம்பி        | வேளாண்மைக்கேற்ற பூமி | 14                   | 2 30   | 10 0 |
| 6131                        | றே          | றே                     | றே                   | 6                    | 3 12   | 10 0 |
| படம் 1,172, மன்முனைப்பற்று. |             |                        |                      |                      |        |      |
| 2092                        | கற்பொக்கணி  | மு. உமறுகத்தா          | வேளாண்மைக்கேற்ற பூமி | 7                    | 2 29   | 10 0 |
| படம் 477.                   |             |                        |                      |                      |        |      |
| 4539                        | வேப்பந்திடல | மு. நசாலெவ்வை          | இத்தியடிமடு          | 2                    | 0 32   | 10 0 |



| இல.   | குறிச்சி.        | கேள்விக்காரனின் பெயர்.           | வீவரம்.                   | விசரலம்.  |            | தரிப்புவினை<br>ஏக்கரொன்<br>றுகரு |       |
|-------|------------------|----------------------------------|---------------------------|-----------|------------|----------------------------------|-------|
|       |                  |                                  |                           | அ. ரூ. ப. | சு. ரூ. ச. | சு.                              | ச.    |
|       |                  | படம் 1,252.                      |                           |           |            |                                  |       |
| 2809  | தேவலாமுனை        | பொதுவிற்பனவு                     | பட்டிப்பனைக் காடு         | 17        | 1          | 36                               | 10 0  |
| 2812  | ஹே               | ஹே                               | நெடியமடுக்காடு            | 15        | 0          | 15                               | 10 0  |
| 2813  | ஹே               | இ. மூத்தாப்போடி                  | ஹே                        | 84        | 1          | 22                               | 10 0  |
| 2814  | ஹே               | க. பாலகனும் மறுபேரும்            | ஹே                        | 20        | 0          | 25                               | 10 0  |
| 2815  | ஹே               | ஹே                               | ஹே                        | 13        | 0          | 20                               | 10 0  |
| 2817  | ஹே               | பொதுவிற்பனவு                     | காலைபோட்டசேனை             | 4         | 3          | 35                               | 10 0  |
| 2818  | ஹே               | க. பாலகனும் மறுபேரும்            | நெடியமடுக்காடு            | 5         | 3          | 27                               | 10 0  |
| 2820  | ஹே               | பொதுவிற்பனவு                     | ஹே                        | 11        | 2          | 35                               | 10 0  |
| 2821  | ஹே               | க. பாலகனும் மறுபேரும்            | ஹே வயல்                   | 30        | 2          | 6                                | 10 0  |
| 2822  | அம்பினார்துறை    | நோ. கா. சின்னத்தம்பி             | மிலாத்துச்சேனைக்<br>காடு  | 8         | 0          | 27                               | 10 0  |
| 2823  | ஹே               | பொதுவிற்பனவு                     | ஹே                        | 10        | 3          | 27                               | 10 0  |
| 2824  | ஹே               | நா. செம்பாப்போடி                 | ஹே                        | 16        | 3          | 4                                | 10 0  |
| 2825  | ஹே               | பொதுவிற்பனவு                     | சின்னத்தளவாயக்<br>காடு    | 16        | 2          | 8                                | 10 0  |
| 2826  | ஹே               | ஹே                               | ஹே                        | 9         | 3          | 2                                | 10 0  |
| 2830  | ஹே               | ஹே                               | மணலபுட்டி ஆத்த<br>முனமாரி | 12        | 3          | 6                                | 10 0  |
|       |                  | படம் 2,532.                      |                           |           |            |                                  |       |
| 76824 | அரசடித்தீவு      | ச. வ. கதிரமலைப்போடி              | நாவற்காட்டுப்பூமி         | 17        | 1          | 0                                | 10 0  |
| 76825 | ஹே               | தோ. மூ. குஞ்சினையாப்<br>போடி     | ஹே                        | 8         | 3          | 32                               | 10 0  |
| 76826 | ஹே               | கா. நாகண்டாப்போடியு<br>மறுபேரும் | நாவற்காட்டுத்திடல         | 0         | 1          | 34                               | 10 0  |
| 76827 | ஹே               | ஹே                               | ஹே                        | 0         | 0          | 20                               | 10 0  |
| X 56  | ஹே               | கா. நாகண்டாப்போடி                | தோட்டம்                   | 0         | 0          | 8                                | 12 50 |
| Y 56  | ஹே               | ஹே                               | ஹே                        | 0         | 0          | 26                               | 12 50 |
|       |                  | படம் 1,329. ஏறூர்.               |                           |           |            |                                  |       |
| 3156  | பங்குடாவெளி      | மு. சின்னத்தம்பி                 | தொண்டியான<br>சேனை         | 12        | 1          | 30                               | 10 0  |
|       |                  | படம் 478.                        |                           |           |            |                                  |       |
| 4546  | ஹே               | மு. தம்பிக்கண்டுப்போடி           | நெடுந்தளவாயக்காடு         | 7         | 2          | 0                                | 10 0  |
| 4547  | ஹே               | பொதுவிற்பனவு                     | ஹே                        | 5         | 3          | 0                                | 10 0  |
|       |                  | படம் 1,358.                      |                           |           |            |                                  |       |
| 3277  | ஹே               | ச. தம்பையா                       | கைரிவெளி                  | 16        | 1          | 9                                | 12 50 |
|       |                  | படம் 346. அக்கரைப்பற்று.         |                           |           |            |                                  |       |
| 2594  | சுருங்கொடித்தீவு | வ. வி. ஆதம்லெவ்வை                | உப்புக்கரைச்சை            | 22        | 0          | 10                               | 10 0  |

இக்காணிகளைப்பற்றிய மேலதிகமரண விளம்பரங்களையும் விற்பனவின் கொந்திசுகளையும்பற்றி மட்டக்  
களப்பு அரசாட்சி ஏசன்றுத்தரை அவர்களிடம் வினாவி அறிந்துகொள்ளலாம்.

தேசாதிபதி மகோத்தமர் அவர்களினது கட்டளையின்படி,

டபிள்யூ. றீ. தேயிலர்,  
இராசாங்க விடுதலின் வேலைப்பவர்

## LAND SALES IN THE PROVINCE OF UVA.

No. 385, P. OF U.

Colonial Secretary's Office,  
Colombo, August 2, 1900.

ON Tuesday, September 11, 1900, at 1 P.M., the Government Agent for the Province of Uva will put up to  
auction, at the Wellawaya Resthouse, the under-mentioned portions of Crown Land, on the terms authorized  
by Government.

An allotment of land situated in the Wellawaya division of the Badulla District of the Province of Uva.

Preliminary plan 911.

| Lot. | Village.                         | Name of Land. | Description.  | Extent.<br>A. R. P. | Upset Price      |
|------|----------------------------------|---------------|---------------|---------------------|------------------|
|      |                                  |               |               |                     | per Acre.<br>Rs. |
| 3143 | Andawelayaya in Wellawaya korale | Wattekele     | Native garden | 5 0 16              | 10               |

Further information regarding this land may be obtained from the Surveyor-General, and regarding the  
conditions of sale from the Government Agent, Province of Uva.

By His Excellency the Governor's command,

W. T. TAYLOR,  
Acting Colonial Secretary.

No. 385, P. OF U.

වර්ෂ 1900 ක්වූ අගෝස්තු මස 2 වෙනි දින කොළඹ මහසෙනෙවුකාරීස්ථානයේ කන්දෝරුවේදී.

ඉවදියාවේ මහජනතලක්කාන්තේ පිහිටි මෙහි පහත සඳහන්වන ආණ්ඩුව සන්තක ඉඩම ආණ්ඩුවේ නියෝගවල ප්‍රකාරයට වර්ෂ 1900 ක්වූ යැපැමිටු මස 11 වෙනි දින වූ අගහරුවාද දවල් 1 වැල්ලවෑමේ ආකාරයේදී වෙන්දේසිකර විකුණනුට යෙදෙනවා ඇත.

ඉවදියාවේ ඔදුළු පලාතේ වැල්ලවෑම කොට්ඨාසයේ පිහිටාතිබෙන බිම්කැබලි 1 ක්. සිතියම 911.

| නො.  | මහ.                    | ඉඩමේ නම.  | අන්දම. | මහත. අ. රු. ප. | අක්කර සහ මිල. රු. |
|------|------------------------|-----------|--------|----------------|-------------------|
| 3143 | වැල්ලවෑමකෝරලේ ආදවෙලයාග | වත්තේකැලේ | වත්ත   | 5 0 16         | 10                |

මේ ඉඩම ගැණ වැඩිදුර තොරතුරු සර්වේයර්ජනරල් කැනගේද, විකිනුව ගැණ තොරතුරු ඔදුල්ලේ ආණ්ඩුවේ ඒජන්තකැනගේද දැනගත යුතුයි.

ගරුකර ආණ්ඩුකාර උතුමානත්වගන්සේගේ ආඥාවලස,  
වබ්ලේසු. පී. චෙලර්,  
වැඩබලන මහසෙනෙවුකාරීස් වමික.

LAND ACQUISITION NOTICES.

HAVING been duly directed by the Governor, with the advice of the Executive Council, acting under the provisions of "The Land Acquisition Ordinance of 1876," section 6, to take order for the acquisition of the following lands, required for a public purpose, namely, for the restoration and conservancy of the Gedige at Nalanda, to wit :—

| Lot.  | Name of Land.                           | Description. | Name of Claimant.      | Extent. A. R. P. |
|-------|---|--------------|------------------------|------------------|
| L 782 | Radagekumbura                           | Paddy field  | Kasilevvai and others  | 0 0 37           |
| M 782 | Panditakumbura                          | do.          | Habbilevvai and others | 0 1 3            |
| N 782 | Nilakumbura                             | do.          | M. Menika              | 0 0 25           |
| E 811 | Lekanillakumbura                        | do.          | Y. G. Mudiyanse        | 0 0 16           |
| 13081 | Lekanillakumbura or Nalanda Gedige land | do.          | Crown                  | 0 0 4            |

I hereby give public notice, as required by section 7, that the Government proposes to take possession of the lands.

All persons interested in the aforesaid lands are hereby required to appear personally or by agent before me at Matale Kachcheri on September 10, 1900, at 1 o'clock P.M., and to state the nature of their respective interests in the lands, and the amount and particulars of their claims to compensation for such interests.

Matale Kachcheri,  
July 31, 1900.

E. M. DE C. SHORT,  
Assistant Government Agent.

වර්ෂ 1876 ක්වූ අවුරුද්දේ කොමිමර් 3 වන ආඥාවලසේ ගත්වෙනි වගන්තියේ ප්‍රකාරයට ආණ්ඩුවේ කටයුත්ත කට, ඒ නමි:—කැලැවකැවුම ඵලිපහලිකර දියුනුපිට නබාගැනීම පිණිස මෙහි පහත සඳහන්වන ඉඩම් ලබාගැනීම සඳහා ක්‍රියාකරණ පිණිස "වර්ෂ 1876 දේ ඉඩම් ලබාගැනීමේ ආඥාවලසේ" ගවෙනි කාණ්ඩයේ කරතිබෙන පංතාර්තුඵල ප්‍රකාරයට කාරකමන්ත්‍රිසභාවේ මන්ත්‍රණය ඇතුළු උතුමානත්වගන්සේගෙන් නිසි ආකාර මට අණලැබී තිබේ, ඒ ඉඩම් නමි:—

සිතියම 4,601 සහ 4,879. ගම—කැලැව්ද.

| නො.   | ඉඩමේ නම.                                | අන්දම. | අයිතිකම කියන්නා.       | මහත. අ. රු. ප. |
|-------|---|--------|------------------------|----------------|
| L 782 | රදගේ කුඹුර                              | කුඹුර  | කාසිලේවයි සහ තවත් අය   | 0 0 37         |
| M 782 | පත්තින කුඹුර                            | එම     | තම්බිලේවායි සහ තවත් අය | 0 1 3          |
| N 782 | නිලේකුඹුර                               | එම     | ඇම්. මැනිකා            | 0 0 25         |
| E 811 | ලේකන්තිලේ කුඹුර                         | එම     | වයි. ජී. මුදියන්සේ     | 0 0 16         |
| 13081 | ලේකන්තිලේ කුඹුර කොහොත් නලව්ද ගෙඩිගෙ ඉඩම | එම     | ආණ්ඩුව                 | 0 0 4          |

එබැවින් ඉඩම් අයිතිකර ගැනීමට ආණ්ඩුවේ කල්පනාව තිබෙනවට පොදුජනසාධ දැනගැනීම සඳහා ගත්වෙනි වගන්තියේ බිහැකර තිබෙන ගැටිතට මෙයින් දැනුම්දෙමි.

ඉහතකී ඉඩම්වලට අයිතිවාසිකම් ඇත්තාවූ සැමදෙනම තවුන්ම කොහොත් තවුන් වෙනුවට ක්‍රියාකරණ අත වර්ෂ 1900 ක්වූ යැපැමිටු මස 10 වෙනි දින එනේ කනිසමට මාතලේ කවිචේරියේදී මා ඉදිරිපිටට පැමින ඒ කොයි අන්දමේ අයිතිවාසිකම්ද කියා කියාසිටිනට බිහැවා සහ මෙම ඉඩම් වෙනුවට ඉල්ලාසිටින මුදල්ගණ නත් ඊට ඇත්තාවූ තවුන්ගේ අයිතිකමේ තොරතුරුත් කියාසිටිනට බිහැබව මෙයින් දැනගත යුතුයි.

වර්ෂ 1900 ක්වූ ජූලි මස 31 වෙනි දින මාතලේ කවිචේරියේදී.

බර්ට්‍රාම් හිල්,  
ආණ්ඩුවේ උපඒජන්ත වමික.



1876 ம் வருஷத்து 3-ம் இலக்கச்சட்டத்தினது 7-ம் பிரிவின் பிரகாரம் களனி பள்ளத்தாக்கு புகையிதாதிக்கு என்னும் பரிசீலனையைக்கு வேண்டியதான பின்னர்ச்சொல்லப்படும் காணிகளை, அக்காவது:—

பிரதமபடத்து இலக்கம் 10,850. குறிச்சி—நாராயணபட்டிய.

| துண்டு. | காணியினது பெயர். | வியரம். | உரித்தாளியின் பெயர். | விசாலம்.<br>ஏ. றா. பெ. |
|---------|------------------|---------|----------------------|------------------------|
| W 791   | கலகாவத்த         | பிலவ    | எல. தொண்ட வெலேலிஸ    | 0 1 30.76              |
| X 791   | ஶ்டி             | பிலவ    | ஶ்டி                 | 0 0 12                 |
| Y 791   | மாசூமபுற         | ஶூட்ட   | டபிள்யூ. பொடி சிங்கோ | 0 1 13.25              |
| Z 791   | ஶ்டி             | வயல     | ஶ்டி                 | 0 1 20.25              |

எடுத்துக்கொள்வதற்கான எத்தனஞ்செய்யும்படி 1876 ம் வருஷத்துக் காணி எடுத்துக்கொள்வதைப்பற்றிய சட்டத்தினது 6-ம் பிரிவின் ஏற்பாடுகளின் பிரகாரம் மந்திராலோசனைச் சபையினது ஆலோசனையுடன் தே சாதிபத்யவர்கள் எனக்கூற கற்பனைசெய்திருப்பதனால், அக்காணிகளை ஆட்சிஒப்புக்கொள்ள ஆராதசியார எண்ணியிருக்கிறார் என்பதை 7-ம் பிரிவின்படி வேண்டிய பிரகாரம் நான் இதனைக்கொண்டு பரிசீலனையினைக் கவனப்படுத்தினேன்.

மேற்கூறியதற்கான காணிகளுக்கு உரித்துப்பேசுகின்ற சுகலரும தாமாக அல்லது அவரவருடைய காரியகார மூலமாய் 1900 ம் ஆண்டு பிரட்டாசிமாசம் 24-ந் தேதியிலன்று காலை 7 மணிக்கு அந்நியத்திலுள்ள என்முன்பாக வெளியிடப்படும் தத்தகக்கு அக்காணியிலுள்ள உடற்கைகளினது தன்மைமையையும் அவ்வுடற்கைகளுக்காய்த் தாம சாதிக்கும் உரித்துகளின் தொகையையும் விவரங்களையும் சொல்லும்படி இதனால் அவர்களிடத்திற்குக் கொடுக்கொள்ளப்படுகின்றது.

சொழும்பு கச்சேரி,  
1900 ம் ஆண்டு ஆவணிமீ 14-ந் உ.

எவ். ஆர். எஸிஸ்,  
தரசாட்சி எசண்டு.

HAVING been duly directed by the Governor, with the advice of the Executive Council, acting under the provisions of "The Land Acquisition Ordinance of 1876," section 6, to take order for the acquisition of the following lands, required for a public purpose, namely, for the Northern Railway Extension, to wit:—

Preliminary plan 2,331. Village—Mukamalai.

| Lot.  | Name of Land.                | Description.          | Name of Claimant.   | Extent.<br>A. R. P. |
|-------|------------------------------|-----------------------|---|---------------------|
| V 204 | Milarikuder                  | Palmyrah              | Nachan, daughter of Vairavi   | 0 0 37              |
| W 204 | Pekudalpuliardi              | do.                   | Vairavinader Bandara  | 0 1 10              |
| X 204 | Kanjanpuriankadave           | do.                   | Punnier Kander  | 0 0 32.50           |
| Y 204 | Vettucadu                    | Cocoanut estate       | Mr. T. Tampoo   | 0 0 4               |
| Z 204 | Do.                          | do.                   | do.   | 0 0 2.50            |
| A 205 | Karupathukudal               | Palmyrah              | Vairavinader Bandara  | 0 0 11.50           |
| B 205 | Kanjanpuriankadave           | do.                   | Punnier Kander  | 0 0 18.50           |
| C 205 | Purantalachiekudal           | do.                   | Chinnachi, widow of Kander  | 0 1 7               |
| D 205 | Kattuaruttan                 | Cocoanut estate       | Messrs. Maddock   | 1 1 30.50           |
| E 205 | Do.                          | do.                   | do.   | 0 2 27.25           |
| F 205 | Amayervalavu                 | Palmyrah              | Vairavan Kanapathy  | 0 0 32              |
| G 205 | Tudiyankadave                | do.                   | Kandavanamj Kanapathipilly,<br>Kandavanam Sinnatamby,<br>and Arumugam | 0 1 17              |
| H 205 | Madalivalavu                 | do.                   | Vinasi Kaderan  | 0 0 36.50           |
| I 205 | Adayarvalanchan              | Cocoanut and Palmyrah | Kandan Sinnatti   | 0 1 39              |
| J 205 | Do.                          | do.                   | Vengadasalam Muttu  | 0 1 15              |
| K 205 | Mukamalai hospital<br>tottam | Cocoanut estate       | Mrs. Mortimer   | 0 0 2.25            |
| L 205 | Do.                          | do.                   | do.   | 0 2 14.50           |
| M 205 | Do.                          | do.                   | Proprietors, Mr. Geddes in<br>charge                                  | 0 0 5               |
|       |                              |                       |   | 5 2 22              |

Preliminary plan 2,334. Village—Pallai.

|       |                  |                                   |  |           |
|-------|------------------|-----------------------------------|--|-----------|
| 8462  | Vavelkadu        | Jungle and palmyrah               | Crown  | 0 2 1     |
| B 211 | Kudierindavalavu | Cocoanuts and palmyrahs           | Sanmukam Kathier                                       | 0 0 20    |
| C 211 | Vavelvalavu      | Cocoanut 2 years and palmyrahs    | Vinasitamby Sivaguru                                   | 0 3 8.50  |
| 8463  | Bavelkadu        | Jungle and palmyrah               | Crown  | 1 2 1     |
| D 211 | Inasimalkadu     | do.                               | Kanapadi Sinnatamby and<br>Kadaren Kumeran             | 0 3 9     |
| E 211 | Do.              | Palmyrah                          | Kadaren Kumeran  | 0 0 14.50 |
| F 211 | Do.              | do.                               | Valanthan Kandappa                                     | 0 0 29    |
| G 211 | Do.              | do.                               | Kandan Punnian   | 0 0 32    |
| H 211 | Do.              | do.                               | Kandan Kumeran, Punnian<br>Sinachi, and Kanapadi Valli | 0 2 6.75  |
| I 211 | Do.              | do.                               | do.  | 0 0 17    |
| J 211 | Do.              | Cocoanut                          | Pari, daughter of Kandan                               | 0 0 13.25 |
| K 211 | Do.              | Palmyrah and a few cocoanut trees | Tillian Puthan, Punnian Sinachi,<br>and Kanden Punnian | 0 0 11.25 |
| L 211 | Do.              | Grass land                        | do.  | 0 1 25.25 |
| M 211 | Do.              | Cocoanuts 10 years old            | Kandan Murugan and Kanden<br>Nagen                     | 0 0 13    |

| Lot.   | Name of Land.    | Description.                        | Name of Claimant.                           | Extent. |    |       |
|--|------------------|-------------------------------------|---|---------|----|-------|
|  |                  |                                     |   | A.      | R. | P.    |
| N 211  | Inasimalkadu     | Cocoanut 3 years old and vegetables | Kandan Murugan and Kanden Nagen             | 0       | 0  | 19-25 |
| O 211  | Do.              | Tobacco garden                      | Sithambarapillai                            | 0       | 0  | 3-50  |
| P 211  | Do.              | do.                                 | do.   | 0       | 0  | 0-32  |
| Q 211  | Do.              | Jungle                              | Manuelpillai                                | 0       | 2  | 2     |
| R 211  | Do.              | do.                                 | do.   | 0       | 0  | 1-50  |
| S 211  | Do.              | do.                                 | do.   | 0       | 0  | 6     |
| 8464   | Do.              | Scrub jungle                        | Crown                                       | 1       | 1  | 13-50 |
| 8465   | Do.              | do.                                 | do.   | 0       | 1  | 15    |
| T 211  | Do.              | Sand track                          | Kritiner Kanavadiar                         | 0       | 2  | 32    |
| U 211  | Do.              | Tobacco garden                      | Lopan Agithy                                | 0       | 1  | 18    |
| V 211  | Do.              | Tobacco and cocoanut trees          | Alesu Juse and T. O. Marian                 | 0       | 1  | 37    |
| W 211  | Do.              | Tobacco garden                      | Thumme Raphael                              | 0       | 1  | 34    |
| X 211  | Do.              | do.                                 | Superamaniar Tambiah                        | 0       | 3  | 36-25 |
| Y 211  | Do.              | Cocoanut garden 10 years old        | Sithambaranadar Murugesar                   | 3       | 0  | 9-50  |
| Z 211  | Do.              | do.                                 | do.   | 0       | 0  | 5-25  |
| A 212  | Do.              | Cocoanut garden 15 years old        | Mrs. Dina Pererah                           | 0       | 1  | 30-50 |
| 8466   | Do.              | Scrub                               | Crown                                       | 0       | 2  | 21-25 |
| B 212  | Do.              | Public Works Department premises    | Public Works Department                     | 0       | 1  | 15    |
| C 212  | Parovekulam      | Field                               | Virave Kandappa                             | 0       | 0  | 0-75  |
| 8467   | —                | Sand track                          | Crown                                       | 0       | 2  | 33    |
| D 212  | Settyvalavu      | Tobacco garden                      | Tamer Kanapadipillai                        | 0       | 1  | 24    |
| E 212  | Puloganvalavu    | Palmyrah garden                     | Vinasi Sellapa                              | 0       | 1  | 31    |
| F 212  | Pulondikerni     | Palmyrah and jungle                 | Tamer Valupillai                            | 0       | 2  | 19    |
| G 212  | Pullipanchankadu | Palmyrah                            | Tambiah                                     | 3       | 0  | 24    |
| H 212  | Perianellipellam | do.                                 | Tamer Valupillai and Tamer Sithamparapillai | 0       | 0  | 17    |
| I 212  | Do.              | do.                                 | do.   | 0       | 0  | 18    |
| 8468   | Periakulam       | Tank                                | Crown                                       | 0       | 0  | 15-15 |
| J 212  | Sitambivalavu    | Palmyrah                            | Kadiravelu Murugesar                        | 0       | 0  | 5-50  |
| K 212  | Pullypanjan      | Cocoanut 2 years old and palmyrah   | Joe Tambiah                                 | 0       | 2  | 12-50 |
| 8469   | —                | Sand track                          | Crown                                       | 0       | 0  | 0-50  |
| L 212  | Pullypanjan      | Palmyrah                            | Joe Tambiah                                 | 0       | 0  | 0-50  |
| M 212  | Do.              | do.                                 | do.   | 0       | 1  | 11-50 |
| N 212  | Athaival         | Field                               | Kander Velupillai                           | 0       | 2  | 26-25 |
| O 212  | Do.              | do.                                 | Vyramuttu Sinnappu and three others         | 0       | 1  | 26    |
| 8470   | Anaivulunthan    | Tank                                | Crown                                       | 0       | 0  | 18    |
| 8471   | Do.              | Grass land                          | do.   | 0       | 0  | 10    |
| P 212  | Athaival         | Field                               | Sinnatamby Sinnan                           | 0       | 2  | 26-50 |
| Q 212  | Varaikadu        | Palmyrah                            | do.   | 0       | 3  | 2     |
| R 212  | Do.              | Road reservation                    | Jankan Vallipuram                           | 0       | 1  | 2-50  |
| S 212  | Vettukadu        | Cocoanut estate                     | Mr. T. Tampoe                               | 1       | 1  | 31    |
| T 212  | Do.              | do.                                 | do.   | 0       | 1  | 20-50 |
| U 212  | Sembadukadu      | Palmyrah                            | Virave Punnier                              | 0       | 2  | 24-50 |
| V 212  | Do.              | do.                                 | Letchimi, daughter of Sinnan                | 0       | 0  | 26    |
| W 212  | Sivanachitotum   | do.                                 | Punniyer Vairavan                           | 0       | 2  | 7-50  |
| X 212  | Do.              | do.                                 | Punniyer Kander                             | 0       | 2  | 37-25 |
| Y 212  | Siranachitotum   | Cocoanut and palmyrah               | Muttu Velan                                 | 0       | 0  | 31-25 |
| Y 212½   | Do.              | do.                                 | do.   | 0       | 0  | 0-32  |
|  |                  |                                     |   | 29      | 0  | 3-89  |
| Preliminary plan 2,311. Village—Pallai.        |                  |                                     |   |         |    |       |
| G 185  | Purukupalevia    | Field                               | Muruger Kander                              | 0       | 2  | 13-50 |
| 8447   | —                | —                                   | Crown                                       | 1       | 2  | 8-75  |
| H 185  | Purukupalevia    | Field                               | Viravanadi Thamu                            | 1       | 0  | 13    |
| I 185  | Do.              | do.                                 | Visuvanader Supermanier                     | 1       | 1  | 34    |
| J 185  | Do.              | do.                                 | Sivagurunader Sanmugam                      | 0       | 1  | 28    |
| K 185  | Purukupale       | Scrub                               | do.   | 0       | 0  | 5     |
| L 185  | Do.              | do.                                 | do.   | 0       | 0  | 38-25 |
| M 185  | Do.              | Deniya                              | do.   | 0       | 0  | 7     |
| 8448   | Ottuvallikulam   | Tank                                | Crown                                       | 0       | 0  | 13    |
| N 185  | Purukupale       | Sandy                               | Sivagurunader Sanmugam                      | 0       | 1  | 29    |
| O 185  | Do.              | Scrub                               | do.   | 0       | 0  | 34    |
| 8449   | Ekkerniekadu     | Jungle and palmyrah                 | Crown                                       | 1       | 0  | 4-50  |
| P 185  | Do.              | do.                                 | Tamer Kanapadipillai                        | 0       | 0  | 37    |
| Q 185  | Do.              | do.                                 | Ullaku Kankesu                              | 0       | 1  | 8-50  |
|  |                  |                                     |   | 7       | 2  | 33-50 |
| Preliminary plan 2,313. Village—Iruvikulam.    |                  |                                     |   |         |    |       |
| 8455   | —                | —                                   | Crown                                       | 1       | 1  | 1     |
| Preliminary plan 2,312. Village—Elephant Pass. |                  |                                     |   |         |    |       |
| 8450   | Puthvalaikadu    | Crown scrub                         | Crown                                       | 5       | 3  | 31    |
| 8451   | Kirachikadu      | do.                                 | do.   | 0       | 1  | 34-50 |
| 8452   | Do.              | —                                   | do.   | 4       | 2  | 8     |
| 8453   | Vanianpalaikadu  | Crown scrub                         | do.   | 0       | 1  | 6-50  |
| 8454   | Do.              | do.                                 | do.   | 4       | 2  | 28-75 |

| Lot.  | Name of Land.  | Description. | Name of Claimant.   | Extent. |         |
|-------|----------------|--------------|---------------------|---------|---------|
|       |                |              |                     | A.      | R. P.   |
| R 185 | Vanianpalaival | Field        | Maniyer Sinnapodian | 0       | 2 13-75 |
| S 185 | Do.            | do.          | Sithambaram Pillai  | 0       | 0 3-50  |
| T 185 | Do.            | do.          | do.                 | 0       | 0 38-25 |
|       |                |              |                     | 16      | 3 4-25  |

I hereby give public notice, as required by section 7, that the Government proposes to take possession of the lands. All persons interested in the aforesaid lands are hereby required to appear personally or by agent before me at Pallai Resthouse on September 17, 1900, at 11 o'clock in the forenoon, and to state the nature of their respective interests in the lands, and the amount and particulars of their claims to compensation for such interests.

Jaffna Kachcheri,  
August 8, 1900.

E. T. NOYES,  
Acting Government Agent.

1876 අවුරුද්දේ නොමමර 3 වන ආඥානුයේ ගත්වෙති වගන්තියේ ප්‍රකාරයට ආණ්ඩුවේ කටයුත්තකට, ඒ නම:—තරයේ දුම්රි පාර සෑදීම පිණිස මෙහි පහත සඳහන්වෙන ඉඩම් ලබාගැනීම සඳහා ක්‍රියාකරණ පිණිස “වසි 1876 දේ ඉඩම් ලබාගැනීමේ ආඥානුයේ” ගවේති කාණ්ඩයේ කරනිවෙන පොරොන්දුවල ප්‍රකාරයට කාරක මතකුණාමේ මහත්මයාණන් ඇතුළු උතුරුකන්වකන්සේගෙන් නිසිආකාර මට දණ්ඩුම් තිබේ, ඒ ඉඩම් නම:—

සිතියම 2,331. ගම—මුකමාලෙයි.

| නො.   | ඉඩමේ නම.            | අන්දම.                      | අයිතිකම් කීයන්තා.   | මහත.      |
|-------|---------------------|-----------------------------|---|-----------|
|       |                     |                             |   | අ. රු. ප. |
| V 204 | විලාරිකුඩර්         | තල්                         | වසිරවිංගේ දු නාවිවන්  | 0 0 37    |
| W 204 | පිකුච්ඡේ පුලිඅඩි    | එම                          | වසිරවිකාදර් ඛන්ඩාර  | 0 1 10    |
| X 204 | කන්තන්පුරයන්කදීර    | එම                          | පක්කියර් කන්දර්   | 0 0 32-50 |
| Y 204 | මැඩිකුකාර්චු        | පොල්වත්ත                    | මැඩොක් මහන්වරු  | 0 0 4     |
| Z 204 | එම                  | එම                          | එම  | 0 0 2-50  |
| A 205 | කාරුපක්චු ඉඩල්      | තල්                         | වසිරවිකාදර් ඛන්ඩාර  | 0 0 11-50 |
| B 205 | කන්තන්පුරයන් කදීර   | එම                          | පක්කියර් කන්දර්   | 0 0 18-50 |
| C 205 | පුරන්කාලම්බි කුඩල්  | එම                          | කන්දර්ගේ කනවැන්දුම් සහ සිත්තාම්බි   | 0 1 7     |
| D 205 | කම්පුරුච්චන්        | පොල්වත්ත                    | —   | 0 1 30-50 |
| E 205 | එම                  | එම                          | එම  | 0 2 27-25 |
| F 205 | එම ගාර්වලම්         | තල්                         | වසිරවන් කනපති   | 0 0 32    |
| G 205 | පුකියන්ක.ඩාවි       | එම                          | පුරියන් කාඩාවි, කන්ඩාවනම් කනපති පුල්ලේ, කන්දවාකම්, සිත්තාම්බි සහ ආරුමුකම් | 0 1 17    |
| H 205 | මාඩාල්වලම්          | එම                          | විනාසිකදීරන්  | 0 0 36-50 |
| I 205 | එඩෙගර්වලන්වන්       | පොල් සහ                     | කන්දන් සිත්තාම්බි   | 0 1 39    |
| J 205 | එම                  | එම                          | වැන්කඩාසාලම් මුන්කු   | 0 1 15    |
| K 205 | මුකමාලේ ආරෝපා ගාලාව | පොල්වත්ත                    | —   | 0 0 2-25  |
| L 205 | එම                  | එම                          | —   | 0 2 4-50  |
| M 205 | එම                  | එම                          | —   | 0 0 5     |
|       |                     |                             |   | 5 2 22    |
| 8462  | මාවැල්කාඩා          | කැලේ සහ තල්                 | ආණ්ඩුව  | 0 2 1     |
| B 211 | කැදීරියන්දවලචු      | පොල් සහ තල්                 | කන්මුගම් කම්බීර්  | 0 0 20    |
| C 211 | මෝවැල්වලම්          | එම                          | විනාසිකම්බි සිවගුරු   | 0 3 8-50  |
| 8463  | මොවැල්කාඩා          | කැලේ සහ තල්                 | ආණ්ඩුව  | 1 2 1     |
| D 211 | ඉගෝසිමල්කාඩා        | එම                          | කනපති සිත්තාම්බි සහ කඩරන් කුමාරන්   | 0 3 9     |
| E 211 | එම                  | තල්                         | කඩරන් කුමාරන්   | 0 0 14-50 |
| F 211 | එම                  | එම                          | වලන්දන්කන්දර්පා   | 0 0 29    |
| G 211 | එම                  | එම                          | කන්දන්පොකනගම්   | 0 0 32    |
| H 211 | එම                  | එම                          | කන්දන්කම්බන්, පොත්තියන් සිත්තාම්බි සහ කනපති වල්ලි                         | 0 2 6-75  |
| I 211 | එම                  | එම                          | එම  | 0 0 17    |
| J 211 | එම                  | පොල්                        | කන්දන්මාලේපර්   | 0 0 13-25 |
| K 211 | එම                  | තල්ගස්, පොල් ගස් සම්ප්‍රදාය | වල්ලියන් පුත්තන්, පොත්තියන් සිත්තාම්බි, මගල් සහ කන්දන් පොත්තියන්          | 0 0 11-25 |
| L 211 | එම                  | තනකොල                       | එම  | 0 1 25-25 |
| M 211 | එම                  | අවුරුදු 10ක් වැසස පොල් ගස්  | කන්දන් මුරුගන් සහ කන්දන් මුරුගන්  | 0 0 13    |
| N 211 | එම                  | කුන්දවුරුදු පොල් සහ එලම්බ   | කන්දන් මුරුගම් සහ කන්දන් කාගන්  | 0 0 19-35 |

| නො.    | ඉඩමේ නම.           | අන්දම.                         | අයිතියකම් කියවන්නා.                          | මනක.<br>අ. රු. ප.      |
|--------|--------------------|--------------------------------|--|------------------------|
| O 211  | එම                 | දුමකොල වත්ත                    | සම්බරම්පුල්ලේ                                | 0 0 3.50               |
| P 211  | එම                 | එම                             | එම   | 0 0 0.32               |
| Q 211  | එම                 | කැලේ                           | මනුවෙල්ලේ                                    | 0 2 2                  |
| R 211  | එම                 | එම                             | එම   | 0 0 1.50               |
| S 211  | එම                 | එම                             | එම   | 0 0 6                  |
| 8464   | එම                 | පදුරු කැලාව                    | ආණ්ඩුව                                       | 1 1 13.50              |
| 8465   | එම                 | එම                             | එම   | 0 1 15                 |
| T 211  | එම                 | වැලිපාර                        | කුසිවිතර් කනවදියාර්                          | 0 2 32                 |
| U 211  | එම                 | දුමකොල වත්ත                    | ලෝපක් එහිදී                                  | 0 1 18                 |
| V 211  | එම                 | දුමකොල සහ                      | ඇලේසු ප්‍රඥේ සහ පී. ඩී. මරියම්               | 0 1 37                 |
| W 211  | එම                 | දුමකොල වත්ත                    | තොම්මේ රජයෙහි                                | 0 1 34                 |
| X 211  | එම                 | එම                             | සුප්පරමන්තා නම්බසියා                         | 0 3 36.25              |
| Y 211  | එම                 | එම                             | සම්බරනාදර් මුරුගේසිරි                        | 3 0 9.50               |
| Z 211  | එම                 | එම                             | එම   | 0 0 5.25               |
| A 212  | එම                 | 15 අවිරුද්ධ වසස්<br>පෙ.ලේ වත්ත | සීයා ප්‍රොරු නෝනා<br>ආණ්ඩුව                  | 0 1 30.50<br>0 2 21.25 |
| 8466   | එම                 | එම                             | එම   | 0 1 15                 |
| B 212  | එම                 | පී. ඩබ්ලිව්. ඩී.<br>ගෙවල්      | ප්‍රසිඛ වැඩකිරීමේ දෙපාර්තමේන්තුව             | 0 0 0.75               |
| C 212  | පරම්කුලම්          | කුඹුර                          | වසිරවිකන්දපා                                 | 0 2 33                 |
| 8467   | එම                 | වැලිපාර                        | ආණ්ඩුව                                       | 0 1 24                 |
| D 212  | සැවිවිවලව          | දුමකොටුව                       | වුමැල් කනවදියාපුල්ලේ                         | 0 1 31                 |
| E 212  | පුලුල්ගම්වලව       | තල්වත්ත                        | චිනාසි සෙල්ලප්පා                             | 0 2 19                 |
| F 212  | පුලුල්ගම්කර්ණි     | තල්කැලේ                        | වුමර් වේච්චුල්ලේ                             | 3 0 24                 |
| G 212  | පුල්ලිගත්තිකන්කාඩු | තල්                            | තම්බසියා                                     | 0 0 17                 |
| H 212  | පෙරිකල්ලපල්ලම්     | එම                             | තාමර් වේච්චුල්ලේ, තාමර්සිලම්පරම් පු.         | 0 0 18                 |
| I 212  | පෙරිකල්ලපල්ලම්     | තල්                            | තාමර් වේච්චුල්ලේ සහ තාමර් සෙලම්<br>බරම් පු : | 0 0 15.15<br>0 0 5.50  |
| 8468   | පෙරිකල්ලපල්ලම්     | වැව                            | ආණ්ඩුව                                       | 0 2 12.50              |
| J 212  | සිලම්බිවෙල         | තල්                            | කදිරවේච්චු මුරුගේසර්                         | 0 0 0.50               |
| K 212  | පුල්ලිපත්ත         | තල්ගස් සහ දූව<br>රුද්ධ පොල්    | පේ. තම්බසියා<br>ආණ්ඩුව                       | 0 0 0.50               |
| 8469   | එම                 | එම                             | පේ. තම්බසියා                                 | 0 1 11.50              |
| L 212  | පුල්ලිපත්ත         | තල්                            | එම   | 0 2 26.25              |
| M 212  | එම                 | එම                             | එම   | 0 1 26                 |
| N 212  | අවිවිවෙල්          | කුඹුර                          | කනවදර් වේච්චුල්ලේ                            | 0 0 18                 |
| O 212  | එම                 | එම                             | වසිරම්බන්දා සිත්තපු සහ තවත් 3.               | 0 0 10                 |
| 8470   | චිනාසිවෙලවදන්      | වැව                            | ආණ්ඩුව                                       | 0 0 10                 |
| 8471   | එම                 | තණ්ඉඩම                         | එම   | 0 2 26.50              |
| P 212  | අවිවිවෙල්          | කුඹුරු                         | සිත්තපු සිත්තාම්                             | 0 3 2                  |
| Q 212  | චිත්තසියාඩු        | තල්                            | එම   | 0 1 12.50              |
| R 212  | එම                 | පාරව වෙන්කර<br>තිබෙන බිම       | අයිසක්කොන් වල්ලිපරම්<br>පී. නම්බු මහත්මයා    | 1 1 31                 |
| S 212  | වත්තකාඩු           | පොල්වත්ත                       | එම   | 0 1 20.50              |
| T 212  | එම                 | එම                             | එම   | 0 2 24.50              |
| U 212  | සෙම්බාඩුකාඩු       | තල්                            | වසිරවි පොත්තියාර්                            | 0 0 26.06              |
| V 212  | එම                 | එම                             | සිත්තමගල් ලෙවිවිම්                           | 0 2 7.50               |
| W 212  | සිවනාවිච්චෝච්චම්   | එම                             | පොත්තියාර් වසිරවන්                           | 0 2 37.25              |
| X 212  | එම                 | එම                             | පොත්තියාර්, කන්දර්                           | 0 0 31.25              |
| Y 212  | සිරනාවිච්චෝච්චම්   | තල්, පොල්                      | මුත්තුසේච්චන්                                | 0 0 0.32               |
| Y 212½ | එම                 | එම                             | එම   | 0 2 13.50              |
| G 185  | පුරුකැපලෙ වෙල්     | සිතියම 2,311.                  | ගම—පලෙයි.                                    | 1 2 8.75               |
| 8447   | —                  | කුඹුර                          | මුරුගේ කන්දර්                                | 1 0 13                 |
| H 185  | පුරුකැපලෙ වෙල්     | —                              | ආණ්ඩුව                                       | 1 1 34                 |
| I 185  | එම                 | කුඹුර                          | වසිරවනාන්සි නාඩු                             | 0 1 28                 |
| J 185  | එම                 | එම                             | වසිරවනාන්සි සුපර්මන්සි                       | 0 0 5                  |
| K 185  | පුරුකැපලෙ          | පදුරු කැලාව                    | සිවගුරුනාදර් සත්මුගම්                        | 0 0 38.25              |
| L 185  | එම                 | එම                             | එම   | 0 0 7                  |
| M 185  | එම                 | දෙකිය                          | එම   | 0 0 13                 |
| 8448   | බන්දාවලිකුලම්      | විල                            | ආණ්ඩුව                                       | 0 1 29                 |
| N 185  | පුරුකැපලෙ          | වැලි                           | සිවගුරුනාදර් සත්මුගම්                        | 0 0 34                 |
| O 185  | එම                 | පදුරු කැලාව                    | එම   | 1 0 4.50               |
| 8449   | ඉක්කර්නිකාඩු       | කැලේ සහ තල්                    | ආණ්ඩුව                                       | 0 0 37                 |
| P 185  | එම                 | එම                             | තාමර් කනවදී පුල්ලේ                           | 0 1 8.50               |
| Q 185  | එම                 | එම                             | ලල්ලකුකාන්සෙසු                               |                        |

7 2 33.50





| தண்டு.        | காணியின் பெயர்.            | விபரம்.   | உரித்தாளியின் பெயர்.                                       | விசாலம்.<br>ஏ. ஞா. பெ. |
|---------------|----------------------------|---|--|------------------------|
| 8463<br>D 211 | பாவலகாடு<br>மின்னுசெமலகாடு | பற்கறையும் பணையும்<br>ஹெ                          | முடிக்குரிய நிலம்<br>கணபதி சின்னத்தம்பி, கதிரன்<br>குமேரன் | 1 2 1<br>0 3 9         |
| E 211         | ஹெ                         | பனந்தோட்டம்                                       | கதிரன் குமான்  | 0 0 14-50              |
| F 211         | ஹெ                         | ஹெ  | வேலாயுதன் கந்தப்பா   | 0 0 29                 |
| G 211         | ஹெ                         | ஹெ  | கந்தன் பூணையன்   | 0 0 32                 |
| H 211         | ஹெ                         | ஹெ  | கந்தன் குமேரன், பூணையன் சின்ன<br>ச்சி, கணபதிவலவி           | 0 2 6-75               |
| I 211         | ஹெ                         | ஹெ  | ஹெ   | 0 0 17                 |
| J 211         | ஹெ                         | தென்னந்தோட்டம்                                    | கந்தன் மகள் பாறி   | 0 0 13-25              |
| K 211         | ஹெ                         | தென்னையும் பனந்தோ<br>ட்டம்                        | திலையன் பூதன், பூணையன் சின்ன<br>ச்சி மகன் கந்தன் பூணையன்   | 0 0 11-25<br>0 1 25-25 |
| L 211         | ஹெ                         | புறதரை  | ஹெ   | 0 0 13                 |
| M 211         | ஹெ                         | தென்னந்தோட்டம் 10<br>வருஷ பிள்ளைகள்               | கந்தன் முருகன், கந்தன் நாகன்                               | 0 0 13                 |
| N 211         | ஹெ                         | 3 வருஷத் தென்னம்<br>பிள்ளைகளும் பயிர்<br>வகைகளும் | ஹெ   | 0 0 19-25              |
| O 211         | ஹெ                         | புகையிலைத்தோட்டம்                                 | சம்பரப்பிள்ளை  | 0 0 3-50               |
| P 211         | ஹெ                         | ஹெ  | ஹெ   | 0 0 0-32               |
| Q 211         | ஹெ                         | பற்கற   | மனுவேலப்பிள்ளை   | 0 2 2                  |
| R 211         | ஹெ                         | ஹெ  | ஹெ   | 0 0 1-50               |
| S 211         | ஹெ                         | ஹெ  | ஹெ   | 0 0 6                  |
| 8464          | ஹெ                         | —   | முடிக்குரிய நிலம்  | 1 1 13-50              |
| 8465          | ஹெ                         | ஹெ  | ஹெ   | 0 1 15                 |
| T 211         | ஹெ                         | மணற்பாறை  | கிறுட்டிணன் கணபதியார்                                      | 0 2 32                 |
| U 211         | ஹெ                         | புகையிலைத்தோட்டம்                                 | லோப்பன் அகித்தி  | 0 1 18                 |
| V 211         | ஹெ                         | ஹெ தென்னை   | அலேசு குமாசு, டி. ஓ. மரியாம்                               | 0 1 37                 |
| W 211         | ஹெ                         | புகையிலைத்தோட்டம்                                 | தொம்மம் றப்பியல  | 0 1 34                 |
| X 211         | ஹெ                         | ஹெ  | சுப்பிரமணிய தம்பையா  | 0 3 36-25              |
| Y 211         | ஹெ                         | தென்னந்தோட்டம்                                    | சம்பர நாதர் முருகேசர்                                      | 3 0 9-50               |
| Z 211         | ஹெ                         | ஹெ  | ஹெ   | 0 0 5-25               |
| A 212         | ஹெ                         | ஹெ  | மிஸ்சின் டி. ஹெ பெரேறு                                     | 0 1 30-50              |
| 8466          | ஹெ                         | பத்தை   | முடிக்குரியகாணி  | 0 2 21-25              |
| B 212         | ஹெ                         | பகிரங்க வேலைக்கந்<br>தோர் வளவு                    | பகிரங்கவேலைக் கந்தோர்<br>வயிரவகந்தப்பா                     | 0 1 15<br>0 0 0-75     |
| C 212         | பரவகுளம்                   | வயல   | முடிக்குரியகாணி  | 0 2 33                 |
| 8467          | —                          | மணற்பாறை  | தாமல கணபதிப்பிள்ளை   | 0 1 24                 |
| D 212         | செட்டிவளவு                 | புகையிலைத்தோட்டம்                                 | வினாசெலப்பா  | 0 1 31                 |
| E 212         | பூளேகன்வளவு                | பனந்தோட்டம்                                       | தாமர்வேலுப்பிள்ளை  | 0 2 19                 |
| F 212         | பூலாந்திக்கேணி             | ஹெ  | தம்பையா  | 3 0 24                 |
| G 212         | புலபாஞ்சாண்காடு            | ஹெ  |  |                        |
| H 212         | பெரிய நெலவிப்பு<br>ளளம்    | ஹெ  | தாமர்வேலுப்பிள்ளை, தாமர் செலம்<br>பரப்பிள்ளை               | 0 0 17<br>0 0 18       |
| I 212         | ஹெ                         | ஹெ  | ஹெ   | 0 0 15-15              |
| 8468          | பெரியகுளம்                 | குளம்   | முடிக்குரிய காணி   | 0 0 5-50               |
| J 212         | சித்தம்பியவளவு             | பனந்தோட்டம்                                       | கதிரவேலு முருகேசர்   |                        |
| K 212         | புலபாஞ்சான்                | 2 வருஷத் தென்னம்<br>பிள்ளைகளும் பணையும்           | ஜோ. தம்பையா  | 0 2 12-50              |
| 8469          | —                          | —   | முடிக்குரியது  | 0 0 0-50               |
| L 212         | புலபாஞ்சான்                | பனந்தோட்டம்                                       | ஜோ. தம்பையா  | 0 0 0-50               |
| M 212         | ஹெ                         | ஹெ  | ஹெ   | 0 1 11-50              |
| N 212         | அத்தையல                    | வயல   | கந்தர் வேலுப்பிள்ளை  | 0 2 28-50              |
| O 212         | ஹெ                         | ஹெ  | வயிரமுத்து சின்னப்புலம் மூன்று<br>ஆட்களும்                 | 0 1 26<br>0 0 18       |
| 8470          | ஆணைவிருந்தான்              | குளம்   | முடிக்குரியது  | 0 0 10                 |
| 8471          | ஹெ                         | புறதரை  | ஹெ   | 0 2 26-50              |
| P 212         | அத்தையல                    | வயல   | சின்னத்தம்பி சின்னன்                                       | 0 3 2                  |
| Q 212         | வாரைக்காடு                 | பனந்தோட்டம்                                       | ஹெ   |                        |
| R 212         | ஹெ                         | தெருப்பாவணைக்கு விட<br>ப்பட்ட நிலம்               | யங்கன் வலலிபுரம்   | 0 1 2-50               |
| S 212         | வெட்டுக்காடு               | தென்னந்தோட்டம்                                    | மிஸ்டர் டி. தம்பு  | 1 1 31                 |
| T 212         | ஹெ                         | ஹெ  | ஹெ   | 0 1 20-50              |

| தண்டு. | காணியின் பெயர்.   | விபரம்.            | உரித்தாளியின் பெயர் | விசாலம்.   |
|--------|-------------------|--------------------|---------------------|------------|
|        |                   |                    |                     | ஏ. மு. பெ. |
| U 212  | செம்பாட்டுக்காடு  | பனந்தோட்டம்        | வயிரவி பூண்ணியர்    | 0 2 24-50  |
| V 212  | ஹை                | ஹை                 | சின்னமகள் லெட்சுமி  | 0 0 26     |
| W 212  | சின்னாச்சிதோட்டம் | ஹை                 | புண்ணியர் வயிரவன்   | 0 2 7-50   |
| X 212  | ஹை                | ஹை                 | புண்ணியர் கந்தர்    | 0 2 37-25  |
| Y 212  | சின்னாச்சிதோட்டம் | தென்னையும் பனையும் | முத்துவேலன்         | 0 0 31-25  |
| Y 212½ | ஹை                | ஹை                 | ஹை                  | 0 0 0-32   |
|        |                   |                    |                     | <hr/>      |
|        |                   |                    |                     | 29 0 3-89  |

பிரதமபடத்து இலக்கம் 2,311. குறிச்சி—பனை.

|       |                  |                  |                          |           |
|-------|------------------|------------------|--------------------------|-----------|
| G 185 | பூருக்குபாளியவல  | நெற்காணி         | முருகர் கந்தர்           | 0 2 13-50 |
| 8447  | —                | —                | முடிக்குரிய நிலம்        | 1 2 8-75  |
| H 185 | பூருக்குபாளியவல  | நெற்காணி         | வயிரவனாதி தாமு           | 1 0 13    |
| I 185 | ஹை               | ஹை               | விசுவனாதர் சுப்பிரமணியர் | 1 1 34    |
| J 185 | ஹை               | ஹை               | சிவகுருனாதர் சண்முகம்    | 0 1 28    |
| K 185 | பூருக்குபாளி     | பத்தைக்காடு      | ஹை                       | 0 0 5     |
| L 185 | ஹை               | ஹை               | ஹை                       | 0 0 38-25 |
| M 185 | ஹை               | மேட்டுநிலம்      | ஹை                       | 0 0 7     |
| 8448  | ஒத்துவளனிக்குளம் | குளம்            | முடிக்குரிய நிலம்        | 0 0 13    |
| N 185 | பூருக்குபாளி     | மணலநிலம்         | சிவகுருனாதர் சண்முகம்    | 0 1 29    |
| O 185 | ஹை               | பற்றைக்காடு      | ஹை                       | 0 0 34    |
| 8449  | எக்கேணிக்காடு    | பற்றையும் பனந்தோ |                          |           |
|       |                  | ட்டமும்          | முடிக்குரிய நிலம்        | 1 0 4-50  |
| P 185 | ஹை               | ஹை               | தாமர் கணபதிப்பிள்ளை      | 0 0 37    |
| Q 185 | ஹை               | ஹை               | உலகு காங்கேசு            | 0 1 8-50  |
|       |                  |                  |                          | <hr/>     |
|       |                  |                  |                          | 7 2 33-50 |

பிரதமபடத்து இலக்கம் 2,313. குறிச்சி—இருவிக்குளம்.

|      |   |   |                   |       |
|------|---|---|-------------------|-------|
| 8455 | — | — | முடிக்குரிய நிலம் | 1 1 1 |
|------|---|---|-------------------|-------|

பிரதமபடத்து இலக்கம் 2312. குறிச்சி—ஆணையிறவு.

|       |                     |                          |                       |           |
|-------|---------------------|--------------------------|-----------------------|-----------|
| 8450  | பூதிவலைக்காடு       | முடிக்குரிய பற்றைக் காடு | முடிக்குரிய நிலம்     | 5 3 31    |
| 8451  | கிரச்சிக்காடு       | ஹை                       | ஹை                    | 0 1 34-50 |
| 8452  | ஹை                  | —                        | ஹை                    | 4 2 8     |
| 8453  | வன்னியான் பனைக காடு | முடிக்குரிய பற்றைக் காடு | ஹை                    | 0 1 6-50  |
| 8454  | ஹை                  | ஹை                       | ஹை                    | 4 2 28-75 |
| R 185 | வன்னியான் பனை வயல   | நெற்காணி                 | மணியர் சின்னப்பொடியன் | 0 2 13-75 |
| S 185 | ஹை                  | ஹை                       | சிதம்பரம்பிள்ளை       | 0 0 3-50  |
| T 185 | ஹை                  | ஹை                       | ஹை                    | 0 0 38-25 |
|       |                     |                          |                       | <hr/>     |
|       |                     |                          |                       | 16 3 4-25 |

எடுத்துக்கொள்வதற்கான எத்தனஞ்செய்யும்படி 1876 ம் ஆண்டு-த்துக் காணி எடுத்துக்கொள்வதைப்பற்றிய சட்டத்தினது 6 ம் பிரிவின் ஏற்பாடுகளின் பிரகாரம் மந்திராலோசனைச் சபையினது ஆலோசனையுடன் தேசாதிபதியவர்கள் என்னக்குக் கற்பனைசெய்திருப்பதனால், அக்காணிகளை ஆட்சி ஒப்புக்கொள்ள அரசாட்சியார் எண்ணியிருக்கிறார் என்பதை 7 ம் பிரிவின்படி வேண்டிய பிரகாரம் நான் இதனைக்கொண்டு பிரசுரித்தமாய் விளம்பரஞ்செய்கிறேன்.

மேற்குறித்த காணிகளுக்கு உரித்துப்பேசுகின்ற சகலரும் தாமாக அல்லது அவரவருடைய காரியகாரர் மூலமாய் 1900 ம் ஆண்டு பிரட்டாதிமாசம் 17 ந் தேதியிலன்று காலமே 11 மணிக்கு பனை வாடியில் என்முன்பாக வெளிப்படும் தத்தம்க்கு அக்காணிகளிலுள்ள உடந்தைகளினது தன்மையையும் அவ்வுடந்தைகளுக்காய்த் தாம் சாதிக்கும் உரித்துகளின் தொகையையும் விவரங்களையும் சொல்லும்படி இதனால் அவர்களிடத்திற் கேட்டுக்கொள்ளப்படுகின்றது.

யாழ்ப்பாணம் கச்சேரி,  
1900 ம் ஆண்டு சூன்மீஸ் 8 ந் உ.

இ. தீ. நெயில்,  
அயிட்டிங் அரசாட்சி எசன்டு.

HAVING been duly directed by the Governor, with the advice of the Executive Council, acting under the provisions of "The Land Acquisition Ordinance of 1876," section 6, to take order for the acquisition of the following lands, required for a public purpose, namely, for the Northern Railway Extension, to wit:—

## Preliminary plan 2,332. Village—Navatkuli.

| Lot.   | Name of Land.         | Description. | Name of Claimant.               | Extent. |    |       |
|--------|-----------------------|--------------|---------------------------------|---------|----|-------|
|        |                       |              |                                 | A.      | R. | P.    |
| N 205  | Navatkuli estate      | Cocoanuts    | V. Asaipillai                   | 1       | 0  | 6-25  |
| O 205  | Karuvalparanvalavu    | Palmyrahs    | S. Sapapathy                    | 0       | 1  | 31-25 |
| P 205  | Poothanvalavu         | do.          | A. Mylu                         | 0       | 0  | 14    |
| Q 205  | Ranakupulam           | do.          | K. Raman and Mylu               | 0       | 0  | 16-75 |
| R 205  | Varaithotam           | Cocoanuts    | A. Sinnathankam                 | 0       | 0  | 4-75  |
| S 205  | Mavadipulam           | do.          | V. Vinasitamby                  | 0       | 0  | 9-25  |
| T 205  | Karayanthotam         | do.          | S. Vyravi                       | 0       | 0  | 8-75  |
| U 205  | Varakuthotam          | do.          | S. Kandiah                      | 0       | 0  | 9-50  |
| V 205  | Vinasithotam          | do.          | V. Thambiah                     | 0       | 0  | 8     |
| W 205  | Chenayanthotam        | do.          | Swaminather Thamboo             | 0       | 0  | 17-25 |
| X 205  | Do.                   | do.          | do.                             | 0       | 0  | 8-75  |
| Y 205  | Do.                   | do.          | A. Chinniah                     | 0       | 0  | 15-75 |
| Y 205½ | Do.                   | do.          | do.                             | 0       | 0  | 38-75 |
| Z 205  | Navatkuli estate      | do.          | Basananandan                    | 0       | 1  | 16-25 |
| Z 205½ | Do.                   | do.          | do.                             | 1       | 0  | 1-25  |
| A 206  | Thiyageitheiyanthotam | do.          | V. Vyramuthoo                   | 0       | 0  | 39    |
| A 206½ | Do.                   | do.          | do.                             | 0       | 2  | 26    |
| B 206  | Navatkuli estate      | do.          | Basananandan                    | 0       | 1  | 3-50  |
| B 206½ | Do.                   | do.          | do.                             | 0       | 1  | 0-50  |
| C 206  | —                     | Open land    | —                               | 0       | 0  | 4-50  |
| D 206  | —                     | do.          | Crown                           | 0       | 0  | 21-50 |
| E 206  | —                     | Waste        | do.                             | 0       | 1  | 31-25 |
| F 206  | Ramanatheethotam      | Cocoanuts    | Heirs of Dr. Sinnatamby         | 0       | 0  | 23-50 |
| G 206  | Sinkamalai estate     | do.          | Kenkakularatna                  | 0       | 3  | 1-75  |
| H 206  | Ariyanakadu           | Garden       | A. Swampillai                   | 0       | 0  | 28-75 |
| I 206  | Nalavakinathadithotam | do.          | S. Kathiramu                    | 0       | 0  | 9-25  |
| J 206  | Ariyanakadu           | Cocoanuts    | M. Naganather                   | 0       | 0  | 0-35  |
| K 206  | Do.                   | do.          | V. Kathirasi                    | 0       | 0  | 28-50 |
| L 206  | Do.                   | Garden       | K. Kanther and M. Naganather    | 0       | 0  | 28-75 |
| M 206  | Do.                   | do.          | V. Murukesu                     | 0       | 0  | 5-75  |
| N 206  | Puliyadivalavu        | do.          | V. Sangarapillai                | 0       | 0  | 16-25 |
| O 206  | Do.                   | Cocoanuts    | do.                             | 0       | 0  | 29-50 |
| P 206  | Peepulamvalavu        | Garden       | S. Naganather and Ampalavaner   | 0       | 0  | 36    |
| Q 206  | Kuttiathanvalavu      | Palmyrahs    | S. Valuppillai                  | 0       | 0  | 28-50 |
| R 206  | Peepulam              | Garden       | V. Arumugam                     | 0       | 0  | 9-25  |
| S 206  | Do.                   | Paddy        | do.                             | 0       | 0  | 21    |
| T 206  | Nampavayal            | do.          | K. Swaminather                  | 0       | 0  | 8-25  |
| U 206  | Do.                   | do.          | N. Karthiyeesoo Supper          | 0       | 0  | 16-75 |
| V 206  | Do.                   | do.          | V. Arumugam                     | 0       | 0  | 4     |
| W 206  | Do.                   | do.          | S. Kandiah                      | 0       | 0  | 13-50 |
| X 206  | Do.                   | do.          | T. Sivakamipillai               | 0       | 0  | 3-25  |
| Y 206  | Do.                   | do.          | S. Annappillai                  | 0       | 0  | 8-50  |
| Z 206  | Do.                   | do.          | M. Sinnatamby                   | 0       | 0  | 7-25  |
| A 207  | Do.                   | do.          | S. Sanmugam                     | 0       | 0  | 14-75 |
| B 207  | Do.                   | do.          | V. Suppiah                      | 0       | 0  | 7-25  |
| C 207  | Do.                   | do.          | Ammankoyil                      | 0       | 0  | 4-75  |
| D 207  | Do.                   | do.          | M. Sinnatamby                   | 0       | 0  | 3-25  |
| E 207  | Vannianvayal          | do.          | M. Arumugam                     | 0       | 0  | 2     |
| F 207  | Do.                   | do.          | S. Casippillai and S. Sanmugam  | 0       | 1  | 17-25 |
| G 207  | Myliyathotam          | Garden       | K. Pulleyana                    | 0       | 0  | 1     |
| H 207  | Do.                   | do.          | M. Appapillai and M. Casinather | 0       | 0  | 14-50 |
| I 207  | Do.                   | do.          | K. Subramaniam                  | 0       | 0  | 31-50 |
| J 207  | Do.                   | do.          | V. Sankaran                     | 0       | 0  | 11-75 |
| K 207  | Do.                   | do.          | K. Sadayan                      | 0       | 0  | 13-50 |
| L 207  | Do.                   | do.          | Sangaran                        | 0       | 0  | 7-50  |
| M 207  | Do.                   | do.          | Kasinather                      | 0       | 0  | 8     |
| N 207  | Do.                   | do.          | S. Supper                       | 0       | 0  | 13-50 |
| O 207  | Do.                   | do.          | Sellan and Sinniah Chetty       | 0       | 0  | 14    |
| P 207  | Kiraythotam           | do.          | Muththi                         | 0       | 0  | 17-25 |
| Q 207  | Do.                   | do.          | V. Arumugam                     | 0       | 0  | 5-75  |
| R 207  | Thillayodavayal       | Paddy        | do.                             | 0       | 0  | 2-25  |
| S 207  | Do.                   | do.          | Elyathamby                      | 0       | 0  | 12-25 |
| T 207  | Do.                   | do.          | Arumugam                        | 0       | 0  | 26-50 |
| U 207  | Do.                   | do.          | S. Sinnatamby                   | 0       | 0  | 15-75 |
| V 207  | Do.                   | do.          | S. Sellappah                    | 0       | 0  | 15    |
| W 207  | Do.                   | do.          | S. Candiah                      | 0       | 0  | 18    |
| X 207  | Do.                   | do.          | V. Sinnatamby                   | 0       | 0  | 17    |
| Y 207  | Do.                   | do.          | Sithiravalayutherkoyil          | 0       | 0  | 27-25 |
| Z 207  | Do.                   | do.          | S. Arumugam                     | 0       | 0  | 23    |
| A 208  | Do.                   | do.          | A. Sinnappah                    | 0       | 0  | 3     |
| B 208  | Do.                   | do.          | do.                             | 0       | 0  | 15    |
| C 208  | Do.                   | do.          | S. Arumugam                     | 0       | 0  | 23-50 |
| D 208  | Do.                   | do.          | A. Sinnappah                    | 0       | 0  | 11    |
| E 208  | Do.                   | do.          | Moothathamby                    | 0       | 1  | 16    |
| F 208  | Do.                   | do.          | Sinnatamby Rasamma              | 0       | 0  | 12-50 |
| G 208  | Do.                   | do.          | do.                             | 0       | 0  | 15-50 |

| Lot.  | Name of Land.         | Description.           | Name of Claimant.                                   | Acreage. |    |       |
|---|-----------------------|------------------------|---|----------|----|-------|
|   |                       |                        |   | A.       | R. | P.    |
| H 208   | Kathuvakkalvayal      | Paddy                  | S. Ramalingam                                       | 0        | 0  | 38-50 |
| I 208   | Do.                   | do.                    | V. Thambiah   | 0        | 0  | 33-75 |
| J 208   | Do.                   | do.                    | Kanthaswamykoyil                                    | 0        | 0  | 31-75 |
| K 208   | Kavadikiray           | do.                    | S. Casipillai                                       | 0        | 1  | 17-50 |
| L 208   | Do.                   | do.                    | S. Nagamuthoo                                       | 0        | 0  | 12    |
| M 208   | Do.                   | do.                    | S. Thamotheri                                       | 0        | 0  | 2-50  |
| N 208   | Do.                   | do.                    | Sithamparam temple                                  | 0        | 0  | 11-75 |
| O 208   | Do.                   | do.                    | S. Nagamuthoo                                       | 0        | 0  | 0-75  |
| P 208   | Do.                   | do.                    | Kanapathy   | 0        | 0  | 29-25 |
| Q 208   | Urkinathadivalavu     | Palmyrahs              | S. Ponniah  | 0        | 0  | 23-25 |
| R 208   | Do.                   | do.                    | N. Goonasekaram                                     | 0        | 0  | 5-25  |
| S 208   | Do.                   | do.                    | S. Sellamparam                                      | 0        | 0  | 21-50 |
| T 208   | Do.                   | do.                    | S. Vallan and Manikkam                              | 0        | 0  | 23    |
| U 208   | Thenampulavalavu      | do.                    | S. Nagamuthoo                                       | 0        | 0  | 15-50 |
| V 208   | Rakanpulum            | Garden                 | V. Theyvanai  | 0        | 0  | 3-50  |
| W 208   | Do.                   | do.                    | V. Kali and V. Theyvanai                            | 0        | 0  | 0-06  |
| X 208   | Thennampulavalavu     | Paddy and<br>palmyrahs | S. Sinnatamby and S. Saravanai                      | 0        | 0  | 0-25  |
| Y 208   | Thachanpulum          | do.                    | S. Sinnakutti                                       | 0        | 0  | 4-25  |
| Z 208   | Do.                   | Paddy                  | Pulleyarkoyil                                       | 0        | 0  | 15    |
| A 209   | Do.                   | do.                    | do.   | 0        | 0  | 1-25  |
| B 209   | Do.                   | do.                    | Ammankoyil  | 0        | 0  | 7     |
| C 209   | Rakanpulum            | do.                    | M. Pandaree and two others                          | 0        | 0  | 13-75 |
| D 209   | Do.                   | do.                    | M. Raman and two others                             | 0        | 0  | 15-50 |
| E 209   | Thachanpulum          | do.                    | L. Usankarni  | 0        | 0  | 37-25 |
| F 209   | Thillayodavayal       | do.                    | Heirs of M. Valuppillai                             | 0        | 0  | 25-75 |
| G 209   | Do.                   | do.                    | Sithamparam temple                                  | 0        | 0  | 31-75 |
| H 209   | Do.                   | do.                    | P. Sinnatamby                                       | 0        | 0  | 6-25  |
| I 209   | Do.                   | do.                    | V. Raman  | 0        | 0  | 30-25 |
| J 209   | Thatkankaduvayal      | do.                    | K. Saravanai and T. Ramu                            | 0        | 0  | 19-50 |
| K 209   | Do.                   | do.                    | A. Sinnatamby                                       | 0        | 0  | 29    |
| L 209   | Do.                   | do.                    | V. Theyvanai  | 0        | 0  | 15-50 |
| M 209   | Do.                   | do.                    | V. Arumugam   | 0        | 0  | 4-75  |
| N 209   | Do.                   | do.                    | S. Nagalingam                                       | 0        | 0  | 35-50 |
| O 209   | Do.                   | do.                    | S. Nagamuthoo                                       | 0        | 0  | 5     |
| P 209   | Do.                   | do.                    | V. Karthy and two others                            | 0        | 0  | 14    |
| Q 209   | Niravalavu            | Palmyrahs              | K. Thambiah   | 0        | 0  | 5-50  |
| R 209   | Do.                   | Cocoanuts              | do.   | 0        | 1  | 26-75 |
| S 209   | Kudankulipativavalu   | do.                    | A. Sabapathy  | 0        | 1  | 35-50 |
| T 209   | Kalkadu               | do.                    | R. Kathirasu  | 0        | 2  | 5-50  |
| U 209   | Do.                   | Old garden             | S. Sabapathy and two others                         | 0        | 1  | 2-25  |
| V 209   | Do.                   | do.                    | V. Meenarchy  | 0        | 1  | 9-75  |
| Preliminary plan 2,333. Villages—Kaitadi, Nunavil, and Navatkuli. |                       |                        |   |          |    |       |
| W 209   | Punnaiyadivayal       | Paddy                  | Kaitadi Pulleyarkoyil                               | 0        | 1  | 22-75 |
| X 209   | Do.                   | Waste land             | do.   | 0        | 0  | 31-75 |
| Y 209   | Chanpakavelivayal     | Paddy                  | V. Sangarappillai                                   | 0        | 1  | 3-25  |
| Z 209   | Do.                   | do.                    | A. Valanthar  | 0        | 0  | 25    |
| A 210   | Do.                   | do.                    | S. Sinnatamby                                       | 0        | 1  | 11    |
| B 210   | Kannasuttithalvu      | do.                    | Pulleyarkoyil                                       | 0        | 0  | 20-25 |
| C 210   | Do.                   | Waste                  | do.   | 0        | 2  | 13-75 |
| D 210   | Do.                   | do.                    | Kathiramer Valuppillai and Santhirasuriyar          | 0        | 3  | 36-25 |
| E 210   | Ulakanpuravan         | do.                    | Saravanamuttu Maniagar                              | 1        | 0  | 1-50  |
| F 210   | Thatkankaduvayal      | Paddy                  | K. Elyatamby  | 0        | 0  | 4     |
| G 210   | Thavondanputtivayal   | do.                    | V. Saravanamuttu Modr.                              | 0        | 0  | 28    |
| H 210   | Do.                   | do.                    | Sinnakutti, widow of Moothathamby                   | 0        | 0  | 20-75 |
| I 210   | Do.                   | do.                    | S. Satholingam                                      | 0        | 0  | 20-75 |
| J 210   | Do.                   | do.                    | M. Sangarapillai                                    | 0        | 0  | 25-75 |
| K 210   | Do.                   | do.                    | S. Kartigesu  | 0        | 0  | 24-75 |
| L 210   | Kolagasekarammadam    | Palmyrah               | Ayenarkoyil   | 0        | 1  | 37-25 |
| M 210   | Thavondanputtivayal   | Paddy                  | R. Suppremanier                                     | 0        | 0  | 12-75 |
| N 210   | Do.                   | do.                    | Jaffna Suppiah                                      | 0        | 0  | 21-50 |
| O 210   | Do.                   | do.                    | K. Valanthar  | 0        | 0  | 25    |
| P 210   | Do.                   | do.                    | Kali Vinasy   | 0        | 0  | 0-07  |
| Q 210   | Do.                   | do.                    | K. Sinnatamby                                       | 0        | 0  | 23-25 |
| R 210   | Do.                   | do.                    | Vengadasalem Ammah, widow of Sinnatamby<br>Chettiar | 0        | 0  | 14    |
| R 210½  | Do.                   | do.                    | do.   | 0        | 0  | 0-20  |
| S 210   | Do.                   | do.                    | K. Poovalirayasinghe                                | 0        | 2  | 34-25 |
| T 210   | Do.                   | do.                    | A. Sinniah  | 0        | 2  | 13-25 |
| U 210   | Do.                   | do.                    | V. Suppremanier                                     | 0        | 0  | 35    |
| V 210   | Do.                   | do.                    | Muttachi, widow of Suppiah                          | 0        | 0  | 38    |
| W 210   | Do.                   | do.                    | Elegayer Supper                                     | 0        | 0  | 31-50 |
| X 210   | Do.                   | do.                    | K. Sangarapillai                                    | 0        | 1  | 17-25 |
| Y 210   | Do.                   | do.                    | S. Sinnapa  | 0        | 3  | 13-75 |
| Z 210   | Kadileduthasathivayal | do.                    | S. Sinna Ambalvanaswamy and others                  | 0        | 0  | 34-75 |
| A 211   | Do.                   | do.                    | K. Murugesar  | 0        | 1  | 18-75 |
|   |                       |                        |   | 9        | 2  | 20-02 |

I hereby give public notice, as required by section 7, that the Government proposes to take possession of the said lands.

All persons interested in the aforesaid lands are hereby required to appear personally or by agent before me at Chavakachcheri Government Bungalow on September 10, 1900, at 11 o'clock in the forenoon, and to state the nature of their respective interests in the lands, and the amount and particulars of their claims to compensation for such interests.

Jaffna Kachcheri,  
August 8, 1900.

E. T. NOYES,  
Acting Government Agent.

වෂ් 1876 ක්වූ අවුරුද්දේ කොමිමර් 3වන ආඥාවලින් ගන්වෙන වගන්තියේ ප්‍රකාරයට ආණ්ඩුවේ කටයුත්තකට, ඒකමානි :—ජාතයේ දුම්රුවපාර සෑදීමට පිණිස මෙහි පහත සඳහන්වන ඉඩම් ලබාගැනීමට සඳහා ක්‍රියා කරණ පිණිස “වෂ් 1876වන ඉඩම් ලබාගැනීමේ ආඥාවලින්” ගවේනි කාණ්ඩයේ කරනිවෙන පංතාර්ථවලට ප්‍රකාරයට කාරක මන්ත්‍රීසභාවේ මන්ත්‍රණය ඇතුළු වනුයෙන්වන සේගෙන් නිසිආකාර මට අණලැබී තිබේ, ඒ ඉඩම් නම් :—

සිතියම 2,332. ගම—තාවලිකුලි.

| නො.    | ඉඩමේ නම.             | අන්දම.   | අයිතියකට නියෝජන.                   | මහත.      |
|--------|----------------------|----------|------------------------------------|-----------|
|        |                      |          |                                    | අ. රු. ප. |
| N 205  | තාවලිකුලිවත්ත        | පොල්     | වී. ආසෙපුල්ලේ                      | 1 0 6.25  |
| O 205  | කරුවල්පරත්වලව        | තල්      | ඇස්. සඛාපති                        | 0 1 31.25 |
| P 205  | පුදන්වලව             | එම       | ඒ. මසිඵ                            | 0 0 14    |
| Q 205  | රත්දන්පුලම           | එම       | කේ. රුවන් සහ මසිඵ                  | 0 0 16.75 |
| R 205  | වාරයි කෝව්වම         | පොල්     | ඒ. සිත්තනත්තම                      | 0 0 4.75  |
| S 205  | මාවාසිපුලම           | එම       | වී. විසාසිතමිති                    | 0 0 9.25  |
| T 205  | කරගම් කෝව්වම         | එම       | ඇස්. වසිරව                         | 0 0 8.75  |
| U 205  | වාරකු කෝව්වම         | එම       | ඇස්. කන්දසියා                      | 0 0 9.50  |
| V 205  | විනාසිකෝව්වම         | එම       | වී. තම්බසියා                       | 0 0 8     |
| W205   | විනාසම් කෝව්වම       | එම       | සුවාමම්කාදර්නම්බු                  | 0 0 17.25 |
| X 205  | එම                   | එම       | එම                                 | 0 0 8.75  |
| Y 205  | එම                   | එම       | ඒ. සිත්තසියා                       | 0 0 15.75 |
| Y 205½ | එම                   | එම       | එම                                 | 0 0 38.75 |
| Z 205  | තාවලිකුලිවත්ත        | එම       | බාසනා තත්වම්                       | 0 1 16.25 |
| Z 205½ | එම                   | එම       | එම                                 | 1 0 1.25  |
| A 206  | නියාසෙසියියන් කෝව්වම | එම       | වී. වසිරවුත්තු                     | 0 0 39    |
| A 206½ | එම                   | එම       | එම                                 | 0 2 26    |
| B 206  | තාවලිකුලිවත්ත        | එම       | බාසනාතත්වම්                        | 0 1 3.50  |
| B 206½ | එම                   | එම       | එම                                 | 0 1 0.50  |
| C 206  | —                    | ඇරුඳුඉඩම | —                                  | 0 0 4.50  |
| D 206  | —                    | එම       | ආණ්ඩුව                             | 0 0 21.50 |
| E 206  | —                    | සීස්     | එම                                 | 0 1 31.25 |
| F 206  | රුවකාදිකෝව්වම        | පොල්     | සිත්තනම්බි වෙදගේ උරුමක්කා සෝ       | 0 0 23.50 |
| G 206  | සිත්තමලේ වත්ත        | එම       | කුක්කාඳුලාරත්ත                     | 0 3 1.75  |
| H 206  | ඵර්නාකාචු            | වත්ත     | ඒ. සුවාමම්පුල්ලේ                   | 0 0 28.75 |
| I 206  | කාලාවානිකාසි         | එම       | ඇස්. කද්දුමු                       | 0 0 9.25  |
| J 206  | ඵර්නාකාචු            | පොල්     | ඇම්. නාගනාදර්                      | 0 0 0.35  |
| K 206  | එම                   | එම       | වී. කද්දේසි                        | 0 0 28.50 |
| L 206  | එම                   | වත්ත     | කේ. කන්දර් සහ ඇම්. නාගනාදර්        | 0 0 28.75 |
| M 206  | එම                   | එම       | වී. මුරුක්සු                       | 0 0 5.75  |
| N 206  | පුලිඳුච්චලව          | එම       | වී. සන්තරුපුල්ලේ                   | 0 0 16.25 |
| O 206  | එම                   | පොල්     | එම                                 | 0 0 29.50 |
| P 206  | පී. පුලම්වලව         | වත්ත     | ඇස්. නාගනාදර් සහ අම්පලවානර්        | 0 0 36    |
| Q 206  | කුම්ඵපුදන්වලව        | තල්      | ඇස්. මෙඵපුල්ලේ                     | 0 0 28.50 |
| R 206  | පී. පුලම්            | වත්ත     | වී. අරුමුත්තම                      | 0 0 9.25  |
| S 206  | එම                   | කුඹුර    | එම                                 | 0 0 21    |
| T 206  | තම්පාවලල්            | එම       | කේ. පාමදර්                         | 0 0 8.25  |
| U 206  | එම                   | එම       | ඇස්. කරනියිසෝ සුප්පර්              | 0 0 16.75 |
| V 206  | එම                   | එම       | වී. අරුමුත්තම                      | 0 0 4     |
| W206   | එම                   | එම       | කන්දසියා                           | 0 0 13.50 |
| X 206  | එම                   | එම       | ඇස්. සිව්නාමිපුල්ලේ                | 0 0 3.25  |
| Y 206  | එම                   | එම       | ඇස්. අත්තප්පුල්ලේ                  | 0 0 8.50  |
| Z 206  | එම                   | එම       | ඇම්. සිත්තනම්බි                    | 0 0 7.25  |
| A 207  | එම                   | එම       | ඇස්. සන්මුත්තම                     | 0 0 14.75 |
| B 207  | එම                   | එම       | වී. සුප්පසියා                      | 0 0 7.25  |
| C 207  | එම                   | එම       | අම්මන් කෝසිල්                      | 0 0 4.75  |
| D 207  | එම                   | එම       | ඇම්. සිත්තනම්බි                    | 0 0 3.25  |
| E 207  | වත්තියම්මලල්         | එම       | ඇම්. අරුමුත්තම                     | 0 0 2     |
| F 207  | එම                   | එම       | ඇස්. කාසිපුල්ලේ සහ ඇස්. සන්මුත්තම  | 0 1 17.25 |
| G.207  | මසිලිය කෝව්වම        | වත්ත     | කේ. පුල්ලියනා                      | 0 0 1.00  |
| H 207  | එම                   | එම       | ඇම්. අප්පාපුල්ලේ සහ ඇම්. කාසිනාදර් | 0 0 14.50 |
| I 207  | එම                   | එම       | කේ. සුප්පරමනියම්                   | 0 0 31.50 |
| J 207  | එම                   | එම       | වී. සන්තරම්                        | 0 0 11.75 |
| K 207  | එම                   | එම       | කේ. සධම්ම                          | 0 0 13.50 |
| L 207  | එම                   | එම       | සන්තරම්                            | 0 0 7.50  |
| M 207  | එම                   | එම       | කාසිනාදර්                          | 0 0 8     |
| N 207  | එම                   | එම       | ඇස්. සුප්පර්                       | 0 0 13.50 |
| O 207  | එම                   | එම       | සෙල්ලම් සහ සිත්තසියාසෙව්වි         | 0 0 14    |

| නො.   | ඉඩමේ නම.          | අන්දම.        | අයිතියකට නියෝජන.               | මහත.      |
|-------|-------------------|---------------|--------------------------------|-----------|
|       |                   |               |                                | අ. රු. ප. |
| P 207 | කිරේතෝවටම         | වත්ත          | මුත්තේ                         | 0 0 17-25 |
| Q 207 | එම                | එම            | වි. ආරුමුගම                    | 0 0 5-75  |
| R 207 | තිල්ලාභිච්චයල්    | කුඹුර         | එම                             | 0 0 2-25  |
| S 207 | එම                | එම            | එලයතමිඛි                       | 0 0 12-25 |
| T 207 | එම                | එම            | ආරුමුගම                        | 0 0 26-50 |
| U 207 | එම                | එම            | ඇස්. සිත්තනමිඛි                | 0 0 15-75 |
| V 207 | එම                | එම            | ඇස්. සෙල්ලප්පා                 | 0 0 15    |
| W207  | එම                | එම            | ඇස්. කන්දයයි                   | 0 0 18    |
| X 207 | එම                | එම            | වි. සිත්තනමිඛි                 | 0 0 17    |
| Y 207 | එම                | එම            | සිද්ධවාලායුදර් කෝවිල්          | 0 0 27-25 |
| Z 207 | එම                | එම            | ඇස්. ආරුමුගම                   | 0 0 23    |
| A 208 | එම                | එම            | ඒ. සිත්තප්පා                   | 0 0 3     |
| B 208 | එම                | එම            | එම                             | 0 0 15    |
| C 208 | එම                | එම            | ඇස්. ආරුමුගම                   | 0 0 23-50 |
| D 208 | එම                | එම            | ඒ. සිත්තප්පා                   | 0 0 11    |
| E 208 | එම                | එම            | මුත්තනමිඛි                     | 0 1 16    |
| F 208 | එම                | එම            | සිත්තනමිඛිරාසමිමා              | 0 0 12-50 |
| G 208 | එම                | එම            | එම                             | 0 0 15-50 |
| H 208 | කච්චුවයක්කාල්     | එම            | ඇස්. රාමලිගම                   | 0 0 38-50 |
| I 208 | එම                | එම            | වි. තමිඛියියා                  | 0 0 33-75 |
| J 208 | එම                | එම            | කන්දස්සාමි කෝවිල්              | 0 0 31-75 |
| K 208 | කාමාභිකිරේ        | එම            | ඇස්. කාසිපුල්ලේ                | 0 1 17-50 |
| L 208 | එම                | එම            | ඇස්. නාගමුත්ත                  | 0 0 12    |
| M 208 | එම                | එම            | ඇස්. තාමෝදර්                   | 0 0 2-50  |
| N 208 | එම                | එම            | සිත්තනමිඛි දේවාලය              | 0 0 11-75 |
| O 208 | එම                | එම            | ඇස්. නාගමුත්ත                  | 0 0 0-75  |
| P 208 | එම                | එම            | කතපති                          | 0 0 29-25 |
| Q 208 | ලාර්කකන්කච්චලච්ච  | තල්           | ඇස්. පොත්තසියා                 | 0 0 23-25 |
| R 208 | එම                | එම            | ඇත්. ආනාසිකරමි                 | 0 0 5-25  |
| S 208 | එම                | එම            | ඇස්. සෙල්ලමිපරමි               | 0 0 21-50 |
| T 208 | එම                | එම            | ඇස්. වෙල්ලාම සහ මානික්කමි      | 0 0 23    |
| U 208 | දුන්නාමිපුලවලච්ච  | එම            | ඇස්. නාගමුත්ත                  | 0 0 15-50 |
| V 208 | රුකායුපුලම        | වත්ත          | වි. දේවතායි                    | 0 0 3-50  |
| W208  | එම                | එම            | වි. කාලී සහ වි. දේවාතායි       | 0 0 0-06  |
| X 208 | දුන්නාමිපුලවලච්ච  | කුඹුරු සහ තල් | ඇස්. සිත්තනමිඛි සහ ඇස්. සරවනේ  | 0 0 0-25  |
| Y 208 | දවැන්පුලම         | එම            | ඇස්. සිත්තකුච්චි               | 0 0 4-25  |
| Z 208 | එම                | කුඹුරු        | පුල්ලේසාර් කෝවිල්              | 0 0 15    |
| A 209 | එම                | එම            | එම                             | 0 0 1-25  |
| B 209 | එම                | එම            | අම්මන් කෝවිල්                  | 0 0 7     |
| C 209 | රුකක්පුලම         | එම            | ඇම්. ඩන්ඩාරි සහ තව දෙදෙනෙක්    | 0 0 13-75 |
| D 209 | එම                | එම            | ඇම්. රාමන් සහ තවත් දෙදෙනෙක්    | 0 0 15-50 |
| E 209 | දුච්චන්පුලම       | එම            | ඇල්                            | 0 0 37-25 |
| F 209 | දිල්ලාභිච්චවලච්ච  | එම            | ඇම්. වෙච්චපුල්ලේගේ ලරුමක්කාරගෝ | 0 0 25-75 |
| G 209 | එම                | එම            | සිත්තනමිඛි වෑමිපල්             | 0 0 31-75 |
| H 209 | එම                | එම            | වි. සිත්තනමිඛි                 | 0 0 6-25  |
| I 209 | එම                | එම            | වි. රාමන්                      | 0 0 30-25 |
| J 209 | දුච්චන්කාච්චවලච්ච | එම            | කේ. සරවනේ සහ රාමු              | 0 0 19-50 |
| K 209 | එම                | එම            | ඒ. සිත්තනමිඛි                  | 0 0 29    |
| L 209 | එම                | එම            | වි. දේවාතායි                   | 0 0 15-50 |
| M 209 | එම                | එම            | වි. ආරුමුගම                    | 0 0 4-75  |
| N 209 | එම                | එම            | ඇස්. නාගලිගම                   | 0 0 35-50 |
| O 209 | එම                | එම            | ඇස්. නාගමුත්ත                  | 0 0 5     |
| P 209 | එම                | එම            | වි. කාර්ති සහ තවත් දෙදෙනෙක්    | 0 0 14    |
| Q 209 | කිරවලච්ච          | තල්           | කේ. කන්දසියා                   | 0 0 5-50  |
| R 209 | එම                | පොල්          | එම                             | 0 1 26-75 |
| S 209 | කුචන්කුලිපාච්ච    | එම            | ඒ. සඛාපති                      | 0 1 35-50 |
| T 209 | කල්කාච්ච          | එම            | ආර්. කදිරේසු                   | 0 2 5-50  |
| U 209 | එම                | එම            | ඇස්. සඛාපති සහ තවත් දෙදෙනෙක්   | 0 1 2-50  |
| V 209 | එම                | එම            | වි. මිනාවිච්චි                 | 0 1 9-75  |

17 3 8-91

සිතියම 2,333. ගම—කසිතභිච්චනවිල්නාවකුලි.

|       |                    |          |                                   |           |
|-------|--------------------|----------|-----------------------------------|-----------|
| W209  | පුන්දභිච්චයල්      | කුඹුරු   | කසිතභි පුල්ලේසාර්කෝවිල්           | 0 1 22-75 |
| X 209 | එම                 | සිස් ඉඩම | එම                                | 0 0 31-75 |
| Y 209 | සත්තකවල්ලිච්චයල්   | කුඹුරු   | වි. සත්තරපුල්ලේ                   | 0 1 3-25  |
| Z 209 | එම                 | එම       | ඒ. වේලායුදර්                      | 0 0 25    |
| A 210 | එම                 | එම       | ඇස්. සිත්තනමිඛි                   | 0 1 11    |
| B 210 | කන්කාසුච්චිකාල්ච්ච | එම       | පුල්ලේසාර් කෝවිල්                 | 0 0 20-25 |
| C 210 | එම                 | සිස්     | එම                                | 0 2 13-75 |
| D 210 | එම                 | එම       | කදිරාමර්වෙච්චපුල්ලේ සහ සන්දරසුරිස | 0 3 36-25 |



| குண்டு. | காணியினது பெயர்.     | விவரம்.        | உரித்தாளியின் பெயர்.              | வீசாலம்.<br>ரூ. மு. பெ. |
|---------|----------------------|----------------|-----------------------------------|-------------------------|
| C 206   | —                    | வெளிநிலம்      | —                                 | 0 0 4.50                |
| D 206   | —                    | —              | முடிச்சூரிய நிலம்                 | 0 0 21.50               |
| E 206   | —                    | தரிசுநிலம்     | —                                 | 0 1 31.25               |
| F 206   | இராசனாத்தோட்டம்      | தென்னந்தோட்டம் | டகடா சின்னத்தமபியுடைய உரிமைசுகாரா | 0 0 23.50               |
| G 206   | சிக்கமலைத்தோட்டம்    | —              | கெங்குலுறெட்டிண                   | 0 3 1.75                |
| H 206   | ஆரியனக்காடு          | தோட்டம்        | ஏ. சுவாமபிள்ளை                    | 0 0 28.75               |
| I 206   | நளவகிணத்தடித்தோட்டம் | —              | எஸ். கஜராமு                       | 0 0 9.25                |
| J 206   | ஆரியனக்காடு          | தென்னந்தோட்டம் | எம். நாகனாதா                      | 0 0 0.35                |
| K 206   | —                    | —              | வீ. சஜராசி                        | 0 0 28.50               |
| L 206   | —                    | தோட்டம்        | கே. சந்தா, எம். நாகநாதா           | 0 0 28.75               |
| M 206   | —                    | —              | வீ. முருகேசு                      | 0 0 5.75                |
| N 206   | புளியடிவளவு          | —              | வீ. சங்கரபிள்ளை                   | 0 0 16.25               |
| O 206   | —                    | தென்னந்தோட்டம் | —                                 | 0 0 29.50               |
| P 206   | பீப்பலவளவு           | தோட்டம்        | எஸ். நாகநாதநம அடபலவாணமூ           | 0 0 36                  |
| Q 206   | சுட்டிப்பூதனவளவு     | பனந்தோட்டம்    | எஸ். வேலுப்பிள்ளை                 | 0 0 28.50               |
| R 206   | பீப்பலம்             | தோட்டம்        | வீ. ஆறுமுகம்                      | 0 0 9.25                |
| S 206   | —                    | நெற்காணி       | —                                 | 0 0 21                  |
| T 206   | நம்பரவயல             | —              | கே. சுவாமிநாதா                    | 0 0 8.25                |
| U 206   | —                    | —              | என். கராத்தியேசு, சுப்பா          | 0 0 16.75               |
| V 206   | —                    | —              | வீ. ஆறுமுகம்                      | 0 0 4                   |
| W 206   | —                    | —              | எஸ். கந்தையா                      | 0 0 13.50               |
| X 206   | —                    | —              | வீ. சிவகாமிப்பிள்ளை               | 0 0 3.25                |
| Y 206   | —                    | —              | எஸ். அன்னப்பிள்ளை                 | 0 0 8.50                |
| Z 206   | —                    | —              | எம். சின்னத்தமபி                  | 0 0 7.25                |
| A 207   | —                    | —              | எஸ். சண்முகம்                     | 0 0 14.75               |
| B 207   | —                    | —              | வீ. சுப்பையா                      | 0 0 7.25                |
| C 207   | —                    | —              | அம்மன்கோயில                       | 0 0 4.75                |
| D 207   | —                    | —              | எம். சின்னத்தமபி                  | 0 0 3.25                |
| E 207   | வன்னியன வயல          | —              | எம். ஆறுமுகம்                     | 0 0 2                   |
| F 207   | —                    | —              | எஸ். காசிப்பிள்ளை, எஸ். சண்முகம்  | 0 1 17.25               |
| G 207   | மயிலியாதோட்டம்       | தோட்டம்        | கே. புனையான்                      | 0 0 1                   |
| H 207   | —                    | —              | எம். அப்பாப்பிள்ளை, எம். காசிநாதா | 0 0 14.50               |
| I 207   | —                    | —              | கே. சுப்பிறமணியம்                 | 0 0 31.50               |
| J 207   | —                    | —              | வீ. சங்கரன்                       | 0 0 11.75               |
| K 207   | —                    | —              | கே. சடையன்                        | 0 0 13.50               |
| L 207   | —                    | —              | சங்கரன்                           | 0 0 7.50                |
| M 207   | —                    | —              | காசிநாதர்                         | 0 0 8                   |
| N 207   | —                    | —              | எஸ். சுப்பா                       | 0 0 13.50               |
| O 207   | —                    | —              | செல்லையனும் சின்னையாசெட்டி        | 0 0 14                  |
| P 207   | கிராய்த்தோட்டம்      | —              | முத்தி                            | 0 0 17.25               |
| Q 207   | —                    | —              | வீ. ஆறுமுகம்                      | 0 0 5.75                |
| R 207   | கிலையையோடைவயல        | நெற்காணி       | —                                 | 0 0 2.25                |
| S 207   | —                    | —              | இளையத்தமபி                        | 0 0 12.25               |
| T 207   | —                    | —              | ஆறுமுகம்                          | 0 0 26.50               |
| U 207   | —                    | —              | எஸ். சின்னத்தமபி                  | 0 0 15.75               |
| V 207   | —                    | —              | எஸ். செல்லப்பா                    | 0 0 15                  |
| W 207   | —                    | —              | எஸ். கந்தையா                      | 0 0 18                  |
| X 207   | —                    | —              | வீ. சின்னத்தமபி                   | 0 0 17                  |
| Y 207   | —                    | —              | சித்திரவேலாயுதா கோயில             | 0 0 27.25               |
| Z 207   | —                    | —              | எஸ். ஆறுமுகம்                     | 0 0 23                  |
| A 208   | —                    | —              | எ. சின்னப்பா                      | 0 0 3                   |
| B 208   | —                    | —              | —                                 | 0 0 15                  |
| C 208   | —                    | —              | எஷ். ஆறுமுகம்                     | 0 0 23.50               |
| D 208   | —                    | —              | எ. சின்னப்பா                      | 0 0 11                  |
| E 208   | —                    | —              | முத்தத்தமபி                       | 0 1 16                  |
| F 208   | —                    | —              | சின்னத்தமபி இராசமமா               | 0 0 12.50               |
| G 208   | —                    | —              | —                                 | 0 0 15.50               |
| H 208   | காதனுவக்கலவயல        | —              | எஷ். இராமலிங்கம்                  | 0 0 38.50               |
| I 208   | —                    | —              | வீ. தமையா                         | 0 0 33.75               |
| J 208   | —                    | —              | கந்தசுவாமி கோயில                  | 0 0 31.75               |
| K 208   | காவழிக்கிராய         | —              | எஷ். காசிப்பிள்ளை                 | 0 1 17.50               |
| L 208   | —                    | —              | எஸ். நாகமுத்தி                    | 0 0 12                  |
| M 208   | —                    | —              | எஸ். தாமோதரி                      | 0 0 2.50                |
| N 208   | —                    | —              | சித்தம்பரம் கோயில                 | 0 0 11.75               |
| O 208   | —                    | —              | எஸ். நாகமுத்தி                    | 0 0 0.75                |
| P 208   | —                    | —              | கணபதி                             | 0 0 29.25               |
| Q 208   | ஊர்க்கிணத்தடிவளவு    | பனந்தோட்டம்    | எஸ். பொன்னையா                     | 0 0 23.25               |
| R 208   | —                    | —              | எஸ். குணசேகரம்                    | 0 0 5.25                |



| தண்டி. | காணியினது பெயர்.      | வ்பரம்.               | உரித்தாளியின் பெயர்.             | வ்சாலம்.<br>ஏ. மூர். பெ. |
|--------|-----------------------|-----------------------|----------------------------------|--------------------------|
| S 208  | ஊர்க்கிணத்தடிவளவு     | பனந்தோட்டம்           | எஸ். சிலம்பரம்                   | 0 0 21.50                |
| T 208  | ஊர்க்கிணத்தடிவளவு     | ஊர்க்கிணத்தடிவளவு     | எஷ். வேலனும மாணிக்கனாம           | 0 0 23                   |
| U 208  | தென்னம்புலவளவு        | ஊர்க்கிணத்தடிவளவு     | எஷ். நாகமுத்து                   | 0 0 15.50                |
| V 208  | இராககனபுலம்           | தோட்டம்               | வி. தெய்வாணை                     | 0 0 3.50                 |
| W 208  | ஊர்க்கிணத்தடிவளவு     | ஊர்க்கிணத்தடிவளவு     | வி. காளியம் வி. தெய்வாணையும்     | 0 0 0.06                 |
| X 208  | தென்னம்புலவளவு        | நெற்காணியும் பனை கரும | எஷ். சின்னத்தமபி, எஷ். சரவணை     | 0 0 0.25                 |
| Y 208  | தச்சனபுலம்            | ஊர்க்கிணத்தடிவளவு     | எஷ். சின்னசுருட்டி               | 0 0 4.25                 |
| Z 208  | ஊர்க்கிணத்தடிவளவு     | நெற்காணி              | பிள்ளையார கோயில்                 | 0 0 15                   |
| A 209  | ஊர்க்கிணத்தடிவளவு     | ஊர்க்கிணத்தடிவளவு     | ஊர்க்கிணத்தடிவளவு                | 0 0 1.25                 |
| R 209  | ஊர்க்கிணத்தடிவளவு     | ஊர்க்கிணத்தடிவளவு     | அம்மனகோயில்                      | 0 0 7                    |
| C 209  | இராககனபுலம்           | ஊர்க்கிணத்தடிவளவு     | எம். பண்டாரியும் வேறு இருவரும்   | 0 0 13.75                |
| D 209  | ஊர்க்கிணத்தடிவளவு     | ஊர்க்கிணத்தடிவளவு     | எம். இராபினும் வேறு இருவரும்     | 0 0 15.50                |
| E 209  | தச்சனபுலம்            | ஊர்க்கிணத்தடிவளவு     | எஸ். உசனகருப்                    | 0 0 37.25                |
| F 209  | கிலையேயோடைவயல்        | ஊர்க்கிணத்தடிவளவு     | எம். வெலுப்பிள்ளையின் உரிமைகாரர் | 0 0 25.75                |
| G 209  | ஊர்க்கிணத்தடிவளவு     | ஊர்க்கிணத்தடிவளவு     | சிதம்பரம் கோயில்                 | 0 0 31.75                |
| H 209  | ஊர்க்கிணத்தடிவளவு     | ஊர்க்கிணத்தடிவளவு     | பி. சின்னத்தமபி                  | 0 0 6.25                 |
| I 209  | ஊர்க்கிணத்தடிவளவு     | ஊர்க்கிணத்தடிவளவு     | வீ. இராமன்                       | 0 0 30.25                |
| J 209  | தற்கன காடுவயல்        | ஊர்க்கிணத்தடிவளவு     | கே. சரவணை, நீ. இராமு             | 0 0 19.50                |
| K 209  | ஊர்க்கிணத்தடிவளவு     | ஊர்க்கிணத்தடிவளவு     | ஏ. சின்னத்தமபி                   | 0 0 29                   |
| L 209  | ஊர்க்கிணத்தடிவளவு     | ஊர்க்கிணத்தடிவளவு     | வீ. தெய்வாணை                     | 0 0 15.50                |
| M 209  | ஊர்க்கிணத்தடிவளவு     | ஊர்க்கிணத்தடிவளவு     | வீ. ஆறுமுகம்                     | 0 0 4.75                 |
| N 209  | ஊர்க்கிணத்தடிவளவு     | ஊர்க்கிணத்தடிவளவு     | எஸ். நாகவிங்கம்                  | 0 0 35.50                |
| O 209  | ஊர்க்கிணத்தடிவளவு     | ஊர்க்கிணத்தடிவளவு     | எஸ். நாகமுத்து                   | 0 0 5                    |
| P 209  | ஊர்க்கிணத்தடிவளவு     | ஊர்க்கிணத்தடிவளவு     | வீ. காததியும் வேறு இருவரும்      | 0 0 14                   |
| Q 209  | நிராவளவு              | பனந்தோட்டம்           | கே. தம்பையா                      | 0 0 5.50                 |
| R 209  | ஊர்க்கிணத்தடிவளவு     | நென்னந்தோட்டம்        | ஊர்க்கிணத்தடிவளவு                | 0 1 26.75                |
| S 209  | குடங்குளிப்பாத்திவளவு | ஊர்க்கிணத்தடிவளவு     | ஏ. சபாபதி                        | 0 1 35.50                |
| T 209  | கல்காடு               | ஊர்க்கிணத்தடிவளவு     | ஆர். கதிரோசு                     | 0 2 5.50                 |
| U 209  | ஊர்க்கிணத்தடிவளவு     | பனந்தோட்டம்           | எஸ். சபாபதியும் வேறு இருவரும்    | 0 1 2.25                 |
| V 209  | ஊர்க்கிணத்தடிவளவு     | ஊர்க்கிணத்தடிவளவு     | வீ. மீனாட்சி                     | 0 1 9.75                 |

17 3 8.91

பிரதமபட்டத்து இலக்கம் 2,333. குறிச்சி—கைதமுதுணுவினும் நாவற்குளியும்.

|        |                    |                   |  |           |
|--------|--------------------|-------------------|--|-----------|
| W 209  | புணையடிவயல்        | நெற்காணி          | கைதடிப்பிள்ளையார கோயில்                          | 0 1 22.75 |
| X 209  | ஊர்க்கிணத்தடிவளவு  | தரிசு நிலம்       | ஊர்க்கிணத்தடிவளவு                                | 0 0 31.75 |
| Y 209  | சண்பகவெளிவயல்      | நெற்காணி          | வீ. சங்கரப்பிள்ளை                                | 0 1 3.25  |
| Z 209  | ஊர்க்கிணத்தடிவளவு  | ஊர்க்கிணத்தடிவளவு | ஏ. வேலாயுதா                                      | 0 0 25    |
| A 210  | ஊர்க்கிணத்தடிவளவு  | ஊர்க்கிணத்தடிவளவு | எஸ். சின்னத்தமபி                                 | 0 1 11    |
| B 210  | கன்னகட்டித்தாள்வ   | ஊர்க்கிணத்தடிவளவு | பிள்ளையாரகோயில்                                  | 0 0 20.25 |
| C 210  | ஊர்க்கிணத்தடிவளவு  | தரிசு நிலம்       | ஊர்க்கிணத்தடிவளவு                                | 0 2 13.75 |
| D 210  | ஊர்க்கிணத்தடிவளவு  | ஊர்க்கிணத்தடிவளவு | கதிராமா வேலுப்பிள்ளையும் சந்திரசூரியரும்         | 0 3 36.25 |
| E 210  | உலகனபுரவன          | தரிசுநிலம்        | சரவணமுத்து மணியகாரான                             | 1 0 1.50  |
| F 210  | தற்கன காடுவயல்     | நெற்காணி          | கே. இளையதமபி                                     | 0 0 4     |
| G 210  | தவொண்டன்பிட்டிவயல் | ஊர்க்கிணத்தடிவளவு | வி. சரவணமுத்து முதலியார                          | 0 0 28    |
| H 210  | ஊர்க்கிணத்தடிவளவு  | ஊர்க்கிணத்தடிவளவு | முத்தத்தமபி கைம்பெண சின்னசுருட்டி                | 0 0 20.75 |
| I 210  | ஊர்க்கிணத்தடிவளவு  | ஊர்க்கிணத்தடிவளவு | எஷ். சந்தொலிங்கம்                                | 0 0 20.75 |
| J 210  | ஊர்க்கிணத்தடிவளவு  | ஊர்க்கிணத்தடிவளவு | எம். சங்கரப்பிள்ளை                               | 0 0 25.75 |
| K 210  | ஊர்க்கிணத்தடிவளவு  | ஊர்க்கிணத்தடிவளவு | எஷ். காததிகேசு                                   | 0 0 24.75 |
| L 210  | கொலகசேகரமடம்       | பனந்தோட்டம்       | ஐயனார கோயில்                                     | 0 1 37.25 |
| M 210  | தவொண்டன்பிட்டிவயல் | நெற்காணி          | ஆர். சுப்பிரமணியா                                | 0 0 12.75 |
| N 210  | ஊர்க்கிணத்தடிவளவு  | ஊர்க்கிணத்தடிவளவு | சுப்பையா   | 0 0 21.50 |
| O 210  | ஊர்க்கிணத்தடிவளவு  | ஊர்க்கிணத்தடிவளவு | கே. வேலாயுதா                                     | 0 0 25    |
| P 210  | ஊர்க்கிணத்தடிவளவு  | ஊர்க்கிணத்தடிவளவு | காளிவீணாசி                                       | 0 0 0.07  |
| Q 210  | ஊர்க்கிணத்தடிவளவு  | ஊர்க்கிணத்தடிவளவு | கே. சின்னத்தமபி                                  | 0 0 23.25 |
| R 210  | ஊர்க்கிணத்தடிவளவு  | ஊர்க்கிணத்தடிவளவு | சின்னத்தமபிச்செட்டியார கைம்பெண வெங்கடாசலம் அம்மா | 0 0 14    |
| R 210½ | ஊர்க்கிணத்தடிவளவு  | ஊர்க்கிணத்தடிவளவு | ஊர்க்கிணத்தடிவளவு                                | 0 0 0.20  |
| S 210  | ஊர்க்கிணத்தடிவளவு  | ஊர்க்கிணத்தடிவளவு | கே. பூவலிராயசின்க                                | 0 2 34.25 |
| T 210  | ஊர்க்கிணத்தடிவளவு  | ஊர்க்கிணத்தடிவளவு | ஏ. சின்னையா                                      | 0 2 13.25 |
| U 210  | ஊர்க்கிணத்தடிவளவு  | ஊர்க்கிணத்தடிவளவு | வீ. சுப்பிரமணியா                                 | 0 0 35    |
| V 210  | ஊர்க்கிணத்தடிவளவு  | ஊர்க்கிணத்தடிவளவு | சுப்பையா கைம்பெண முதநாச்சி                       | 0 0 38    |
| W 210  | ஊர்க்கிணத்தடிவளவு  | ஊர்க்கிணத்தடிவளவு | இலங்கையாசுப்பா                                   | 0 0 31.50 |



| කො.   | ගම.    | ඉඩමේ නම.       | අයිතිකම් කියන්නා.  | මහන.<br>අ. රු. ප. | අක්කර<br>යක මිල.<br>රු. |
|-------|--------|----------------|--|-------------------|-------------------------|
| 9070  | අකරවිම | සිතියම 10,602. | පිහිටීම සේවාගම්කෝරලේ උඩුගහපත්තුව.<br>ගල්පොත්තේ කුඹුර ද. කරෝලිය | 0 0 6             | 10                      |
| 539   | කෝමගම  | සිතියම 4,618.  | සහවගහලන්ද<br>ක. අප්පසිඤ්ඤෝ                                     | 4 1 39            | 10                      |
| L 690 | කහවල   | සිතියම 10,238. | පිහිටීම සේවාගම්කෝරලේ මැදපත්තුව.<br>දිගකඩකුඹුර<br>ල. ප්‍රවානිස් | 0 0 28            | 20                      |

මෙම ඉඩම් ගැණ වැඩිදුර කාරණා සර්වේසර්පනරාජ්‍යාචාර්යවරයාගෙන්ද, විකිනීමේ කොන්දේසි ගැණ කාරණා ඛස්නාභීර දිසාබේ වංශාධිපති ආණ්ඩුවේ ඒජන්තරාජ්‍යාචාර්යවරයාගෙන්ද දැනගතව පුළුවන.

ගරුකර ආණ්ඩුකාර උතුරුමානවගන්තේගේ ආඥාව ලෙස,  
ඩබ්ල්යු. පී. වෙලර්,  
වැඩබලන මහසෙනුකාරීස් මමිහ.

**ABSTRACTS OF SEASON REPORTS.**

**ABSTRACTS OF SEASON REPORTS FOR THE MONTH OF JULY, 1900.**

**SOUTHERN PROVINCE.**

**HAMBANTOTA DISTRICT.**

Paddy : fields for yala crop are under cultivation and are promising a good return.  
 Fine grain : chenas are being sown for maha.  
 Health of people : good, except in Magam pattu, where sore-eyes and fever are still prevailing.  
 Health of cattle : no reports received of any cattle disease.  
 Weather : rainfall was not so heavy as in last month, but more than usual.  
 Prices : Coast rice, Rs. 3.60 to Rs. 4 per bushel ; country rice, Rs. 3.84 to Rs. 4.50 per bushel ; kurakkan, 75 cents to Re. 1 per bushel ; paddy, Re. 1.75 to Rs. 2 per bushel ; cocoanuts, Rs. 30 to Rs. 35 per 1,000 ; plaintain bunches, Rs. 40 to Rs. 50 per 100 ; Indian corn, 30 cents to 50 cents per 100 ; sweet potatoes, Rs. 15 per cwt. ; pumpkins, Rs. 20 to Rs. 30 per 100.

**NORTH-CENTRAL PROVINCE.**

**ANURADHAPURA DISTRICT.**

The rainfall as registered was 1.77 in. during the month. No rain however fell in Tamankaduwa, Hurulupalata, and Kalagampalata.  
 Paddy cultivation : yala crops blossoming and in some places maturing.  
 Tanks : the majority of tanks are quarter full and the others have almost run dry.  
 Health of cattle : satisfactory.  
 Health of people : satisfactory.

**SALES OF ARRACK, TOLL, AND OTHER RENTS.**

**N**OTICE is hereby given that the Assistant Government Agent, Matara, will put up for re-sale by public auction, at the risk of the original purchasers, the under-mentioned Tolls from September 1 to December 31, 1900, on Friday, August 31, 1900, at 1 P.M., at the Matara Kachcheri :—

1. Road toll at Morowaka.
2. Road toll at Dondra.
3. Road toll at Godagama.
4. Road toll at Talpawella and bridge toll at Bandattara.

5. Bridge and minor road at Polwatta and branch toll at Polkandan-ela.

The purchaser must deposit one-tenth of the purchase amount on the day of sale in cash and complete the necessary security on or before September 10, 1900.

*Reason for Re-sale.*

Non-payment of the instalments for July, 1900.

Galle Kachcheri,  
August 13, 1900.

L. W. C. SCHRADER,  
for Government Agent.

NOTICE is hereby given that the following Tolls of the Province of Sabaragamuwa, from January 1 to December 31, 1901, will be exposed for sale by public auction at the Ratnapura Kachcheri on Thursday, September 20, 1900, commencing at 1 o'clock P.M., upon the conditions specified below :—

*Ratnapura District.*

1. Toll at Kuruwita bridge.
2. Toll at Getaheta bridge.
3. Toll at Kahawatta bridge.
4. Toll at Bilihul-oya bridge.
5. Toll at Demuwata ferry.
6. Toll at Idangoda ferry.
7. Road toll between 58th and 59th mileposts, Ketandola.
8. Road toll between 65th and 66th mileposts, Patakada.
9. Road toll between 72nd and 73rd mileposts, Hunuwala.
10. Road toll between 82nd and 83rd mileposts, Balangoda.
11. Road toll between 81st and 82nd mileposts, Rakwana.

*Kegalla District.*

1. Toll at Ambapussa bridge, near the 36½ milepost on the Colombo-Kandy road, within 200 yards of the bridge over Kuda-oya.
2. Toll at Mawanella bridge, to be collected at or near 54½ milepost on the Colombo-Kandy road at Utumankanda.
3. Toll at Yattatawala, near the ¼ milepost, within 200 yards of the bridge over Maha-oya on the Polgahawela-Kegalla road.
4. Toll at Karawanella bridge, near the 38th milepost, within 200 yards of the northern end of the bridge over the Kelani-ganga on the road from Avisawella to Yatiyantota and Ruwanwella (together with the branch toll at Karawanella at or near the 37½ milepost on the principal road from Dehiowita to Karawanella). Payment at one toll will clear the other.
5. Toll at Bibili-oya, between the 52nd and 53rd mileposts, within 200 yards of the bridge on the Yatiyantota-Ginigathena road.
6. Tolls at and near Ruwanwella, viz. :—
  - (1) Toll within one mile of the bridge over the Gurugoda-oya at Ruwanwella.
  - (2) At the ferry over the Kelani-ganga at Ruwanwella.
  - (3) At the ferry over the Gurugoda-oya at Anguruwella near Ruwanwella.
  - (4) At the paved ford over the Ritigaha-oya near Ruwanwella.
  - (5) And the bridge toll over the Ritigaha-oya. (Payment at one toll to clear all five.)
7. Toll at Arandara ferry, between 4th and 5th mileposts, within 200 yards of the ferry across the Gurugoda-oya on the road from Ballapana to Ritigaha-oya.

*Roads.*

8. Toll on the road Rambukkana-Dolosbage at Gewilipitiya, near the 16th milepost.
9. Toll on the road Kegalla-Bulatkohopitiya at Hettimulla.
10. Toll on the road Warakapola-Ruwanwella at Mayinoluwa.
11. Toll on the road Colombo-Kandy at the 45½ milepost at Ambanpitiya to the west of the Public Works Department store.

12. Toll on the road from Rambukkana to Karandupona, between the 4th and 5th milepost, at Nawagomuwa.

*Conditions of Sale.*

Ten per cent. of the amount bid must be deposited in cash at the close of the sale.

The 10 per cent. deposit will be forfeited if the necessary securities are not completed as soon as His Excellency the Governor's approval has been communicated to the purchaser.

No title deeds will be accepted as security without a letter signed by the owner stating his willingness to hypothecate the same as security.

All title deeds tendered as security should be accompanied with a certificate obtained from the Registrar of Lands that the lands to which they refer are unencumbered. This certificate must be obtained at the cost of the person offering the security.

That the collection of tolls of the above-mentioned rents must be exactly in the places mentioned in the respective Proclamations issued by Government, and in no other place whatsoever.

Further particulars can be ascertained from the Government Agent.

Further conditions will be read and explained before the sale commences.

M. S. PINTO,  
Government Agent.

Ratnapura Kachcheri,  
August 13, 1900.

විකි 1901 ක්වු ජනවාරි මස 1 වෙනි දින පවත් දෙසැම්බර් මස 31 වෙනි දින දක්වා මෙහි පහත සඳහන්වෙන සබරගමු දිසාවේ කොටුපල් පාලම් රේන්ද පහත දක්වන කොන්දේසිවලට යටත්ව විකි 1900 ක්වු සැප්තැම්බර් මස 20 වෙනි බ්‍රහස්පතින්ද පස් වරු එකට පවත්ගෙන රත්නපුරේ කවිචේරියේදී ප්‍රසිද්ධ වෙන්දේසිකර විකුනන්ට ගෙදෙන බව මෙයින් දැනුම් දෙමි.

*රත්නපුරේ දිස්ත්‍රික්කයේ.*

1. කුරුවිට පාලම් රේන්දයද.
2. ගැටගැන්වේ පාලම් රේන්දයද.
3. කහවත්තේ පාලම් රේන්දයද.
4. බෙලිහුල්ලියේ පාලම් රේන්දයද.
5. දෙමුවාත කොටුපල් රේන්දයද.
6. ඉඩක්ගොඩ කොටුපල් රේන්දයද.
7. ගැහැක්ම 58 සහ 59 කනු අතරේ කැටව්දෙල පාරේ රේන්දයද.
8. ගැහැක්ම 65 සහ 66 කනු අතරේ පාතකඩ පාරේ රේන්දයද.
9. ගැහැක්ම 72 සහ 73 කනු අතරේ හුහුවල පාරේ රේන්දයද.
10. ගැහැක්ම 82 සහ 83 කනු අතරේ බලන්ගොඩ පාරේ රේන්දයද.
11. ගැහැක්ම 81 සහ 82 කනු අතරේ රක්වානේ පාරේ රේන්දය.

*කෑගල්ලේ දිස්ත්‍රික්කයේ.*

1. කුඩාඔයේ පාලමේ සිට ඊර 200යක් ඇතුලත කොළඹ සිට මහනුවරට යන පාරේ ගැහැක්ම 36½ කනු වට හුදුරු අඹේපුස්සේ පාලම් රේන්දයද.
2. උතුම්කන්දේ කොළඹ සිට මහනුවරට යන පාරේ ගැහැක්ම 54½රේ කනුව තිබෙන ස්ථානේ නොගොන් ඊට හුදුරු මාවත, ලලේ පාලම් රේන්දයද.
3. පොල්ගහවෙල සිට කෑගල්ලට යන පාරේ මහඔයේ පාලමේ සිට ඊර 200යක් ඇතුලත ගැහැක්ම ½ කනුවට හුදුරු යටිතැවල පාලම් රේන්දයද.
4. අවිසාචේලේ සිට යටියන්තොටට යන රුවන් වැල්ලට යන පාරේ කැලකිගහේ පාලමේ උතුරු කොනේ සිට ඊර 200යක් ඇතුලත ගැහැක්ම 38 කනුවට හුදුරු කරවනැල්ලේ පාලම් රේන්දය සහ දෙතිසිවිට

සිට කරවනැල්ලට යන මහපාරේ හැකැන්ම 37½ කනුවට හුදුරු කරවනැල්ලේ අතුරේදීද. (මෙයින් එක රේදපලකදී රේදකාසි ගෙවීමෙන් ඒ දවස තුළදී අතින් රේදපලෙන් ගෙවීමෙන් නිදහස්ය.)

5. යම්කිසිකොට හිටි නිවසක් හේනට යන පාරේ පැලමේ සිට තර 200යක් ඇතුළත හැකැන්ම 52 සහ 53 කනු අතරේ බිබ්ලිමියේ පැලම රේදයද.

**රුවන්වැල්ලට සහ ඊට හුදුරුව තිබෙන රේදපලවල්.**

1. රුවන්වැල්ලේ ගුරුගොඩ බිසේ පැලමට හැකැන්මක් ඇතුළත තිබෙන ගුරුගොඩබිසේ පැලම රේදයද.

2. රුවන්වැල්ලේ කැලනිගහේ නොවුපල් රේදයද.

3. රුවන්වැල්ලට හුදුරුව අගුරුවැල්ලේ ගුරුගොඩබිසේ නොවුපල් රේදයද.

4. රුවන්වැල්ලට හුදුරුව ඊටිගහබිසේ ගල් අල්ලා තිබෙන නොවුපල් රේදයද. ඊටිගහබිසේ පැලම රේදයද. මෙයින් එක රේදපලකදී රේදකාසි ගෙවීමෙන් ඒ දවස තුළදී අතින් රේදපලවල්වලට ගෙවීමෙන් නිදහස්ය.

7. බල්ලාපාන හිට ඊටිගහබිසට යන පාරේ ගුරුගොඩබිසේ නොවුපල් හිට තර 200යක් ඇතුළත හැකැන්ම 4 සහ 5හේ කනු අතරේ අරන්දර නොවුපල් රේදයද.

8. රඹුක්කන හිට දොලොස්බාගයට යන පාරේ හැකැන්ම 16 කනුවට හුදුරු ගැමිලිපිටියේ පාරේ රේදයද.

9. කැගල්ලේ හිට මුලක්කොහුපිටියට යන පාරේ හෙට්ටිමුල්ලේ පාරේ රේදයද.

10. වරකාපොල හිට රුවන්වැල්ලට යන පාරේ මයිත්තොළුවේ පාරේ රේදයද.

11. කොළඹ සිට මහනුවරට යන පාරේ හැකැන්ම 45½රේ කනුව සමුද්දේ ප්‍රසිද්ධ කමාන්ත දෙපාර්තමේන්තුවේ ඉස්පෝරුවට බස්නාගුරින් තිබෙන අඹන්පිටියේ පාරේ රේදයද.

12. රඹුක්කන හිට කරඹපනට යන පාරේ හැකැන්ම 4 සහ 5හේ කනු අතරේ තිබෙන නවගමුවේ පාරේ රේදයද.

**විකිනීමේ කොන්දේසි**

ඉල්ලා ගත්තැලද ගතයෙන් සියේට දහස බැගින් ගණනක් විකිනීම නිවැරදි වනු ලැබේ. මුදලෙන් බැඳුණු සේට ඕනෑම ගුණාකාර ආණ්ඩුකාර උතුමානවනවසේසේ ඒත්තුගැනීම ගැනුම්කාරයාව දැනුවු වගාම ඕනෑකරන ඇප සම්පූර්ණ කර දෙන්නට නොගැනෙන්නට ඉහතකී බැඳුණු සේට ගෙදුනු දහසෙන් එක දැනට වෙනුව අල්ලා ගත්ව ගෙදේ.

ඇපේට බදිනලද බද්දුවල පේන ඉඩම් ඇපේට බැඳ දීමට මනාපව වඩා ඒ ඉඩම් අයිතිකාරයා විසින් අත්සන්කර දෙනලද ලියවක් නැතුව එම බද්දු බාරගත්ව නොගෙදේ.

ඇපේට දෙනලද සියළුම බද්දුවල සඳහන්වෙන ඉඩම් අත්කිසි උකසකට ඇපේකට බැඳී නැති හැරියට ගම්බිම් ලියා සවගත්කරන රෙජිස්ත්‍රාර් නැතගෙන් සහ නිස පත්‍රයක් ලබාගෙන එම සහතිකපත්‍රය ඒ බද්දු සමග එවන්නට ඕනෑය. එම සහතිකපත්‍රය ඇපදෙන හැකැන්තාගේ විගදමෙන් ලබාගත්ව ඕනෑය. ඉහත සඳහන්කල පැලම රේදවලට රේදකාසි අගකෙරීම ආණ්ඩුවේ ප්‍රකාශපත්‍රවල නියමකර තිබෙනානුසාරින වලදීම අගකරණවා මිස වෙන මොහොම සාහසකදී වත් අගකරන්නට බැරිය.

වැඩිදුර කාරණා ආණ්ඩුවේ ඒජන්තලන්තාන්සේ ගෙන් දැනගත්ව පුළුවන.

වැඩිදුර කොන්දේසි විකිනීම පවත්ගත්ව පුළුවනෙන් කියවා දෙරැම්කර දෙනුලැබේ.

ඇම්. ඇස්. පින්තු,  
ඒජන්තලන්තාන්සේ වෙනුවට.

මි 1900 ක්වු අගෝස්තු මස 13 වෙනි දින රත්නපුරේ කවිචේරියේදීය.

NOTICE is hereby given that on Friday, August 31, 1900, at 1 P.M., the Government Agent of the Province of Sabaragamuwa will put up for re-sale at the Ratnapura Kachcheri, at the risk of the original purchasers, the under-mentioned Toll Rents of the Province of Sabaragamuwa from September 10 to December 31, 1900, the original purchasers of which may have failed on or before that date to complete the seventh instalment.

The purchasers at the re-sale should deposit one-tenth of the purchase amount on the day of sale.

**Kegalla District.**

1. Toll at Gewilipitiya.
2. Toll at Ambanpitiya.
3. Bridge toll, Maha-oya.
4. Bridge toll, Bibili-oya.
5. Bridge toll, Ruwanwella.
6. Bridge toll, Mawanella.
7. Toll at Nawagamuwa.
8. Bridge toll, Ambepussa.
9. Road toll, Mayinoluwa.

**Ratnapura District.**

1. Bridge toll at Kuruwita.
2. Bridge toll at Getahetta.
3. Bridge toll at Bilihul-oya.
4. Bridge toll at Kahawattia and road toll at Rakwana.
5. Road toll at Katandola.
6. Road toll at Patakada.
7. Road toll at Hunuwala.
8. Road toll at Balangoda.

M. S. PINTO,  
for Government Agent.

Government Agent's Office,  
Ratnapura, August 14, 1900.

මි 1900 ක්වු සැප්තැම්බර් මස 10 වෙනි දින පවත් දෙසැම්බර් මස 31 වෙනි දින දක්වා මෙහි පහත සඳහන්වෙන රේද පලවු ගැනුම්කාරයින් විසින් පුලි මාසේ මාස්මුදල ගෙවන්නට නොදෙදුනොත් ඔවුන්ගේ අලාබේ වෙනුවට එකී රේද වම් 1900 ක්වු අගෝස්තු මස 31 වෙනි දින සිකුරාදා දවල් එකේ කනිසමට සබර ගමු පලාගේ ඒජන්තලන්තාන්සේ විසින් රත්නපුරේ කවිචේරියේදී නැවත විකුණනව මෙයින් දන්වනුය.

නැවත විකිනීමේදී ගැනුම්කාරයින් විසින් ගත් මුදලෙන් දහසෙන් කොටසක් විකිනීම දවසේදී මෙහි තබන්නට ඕනෑය.

**කැගල්ල දිස්ත්‍රික්කේ.**

1. ගැමිලිපිටියේ පාරේ රේදයද.
2. අඹන්පිටියේ පාරේ රේදයද.
3. මහබිසේ පැලම රේදයද.
4. බිබ්ලිමියේ පැලම රේදයද.
5. රුවන්වැල්ලේ පැලම රේදයද.
6. මාවනැල්ලේ පැලම රේදයද.
7. නවගමුවේ පාරේ රේදයද.
8. අඹේපුස්සේ පැලම රේදයද.
9. මයිතොළුවේ පාරේ රේදයද.

**රත්නපුරේ දිස්ත්‍රික්කේ.**

1. කුරුවිට පැලම රේදයද.
2. ගැටහැන්ගේ පැලම රේදයද.
3. බිලිහුල්ලියේ පැලම රේදයද.
4. කහවත්තේ පැලම රේදය සහ රත්වාගේ පාරේ රේදයද.
5. කැටන්දෙල පාරේ රේදයද.
6. පානකඩ පාරේ රේදයද.
7. හුනුවල පාරේ රේදයද.
8. බලාගොඩ පාරේ රේදයද.

ඇම්. ඇස්. පින්තු,  
ඒජන්තලන්තාන්සේ වෙනුවට.

මි 1900 ක්වු අගෝස්තු මස 14 වෙනි දින රත්නපුරේ කවිචේරියේදීය.

### MISCELLANEOUS NOTICES.

**W**HEREAS cattle disease exists in the village Nangundankare in Kammal pattu in Pitigal korale southern division of the District of Chilaw, North-Western Province, it is hereby declared that the said village Nangundankare—bounded on the north by Gin-oya, on the east by Toppu new road, on the south by Maha-oya, and on the west by seashore—is an infected area in terms of the 3rd clause of the Ordinance No. 9 of 1891.

This declaration is to take effect from this date.

J. G. FRASER,  
Assistant Government Agent.

Chilaw Kachcheri,  
August 8, 1900.

**W**ITH reference to the notice appearing in the *Government Gazette* No. 5,702 of July 13, 1900, Part III., page 1235, it is hereby declared that

the village Molagoda in Deyaladahamunu pattu of Kinigoda korale, in the District of Kegalla, is free from rinderpest, and is no longer an infected area.

BERTRAM HILL,  
Assistant Government Agent.

Kegalla Kachcheri,  
August 10, 1900.

**W**ITH reference to the notice appearing in the *Government Gazette* No. 5,706 of August 3, 1900, Part III., page 1385, it is hereby declared that the village Panakawa in Gandolaha pattu of Beligal korale, in the District of Kegalla, is free from rinderpest, and is no longer an infected area.

BERTRAM HILL,  
Assistant Government Agent.

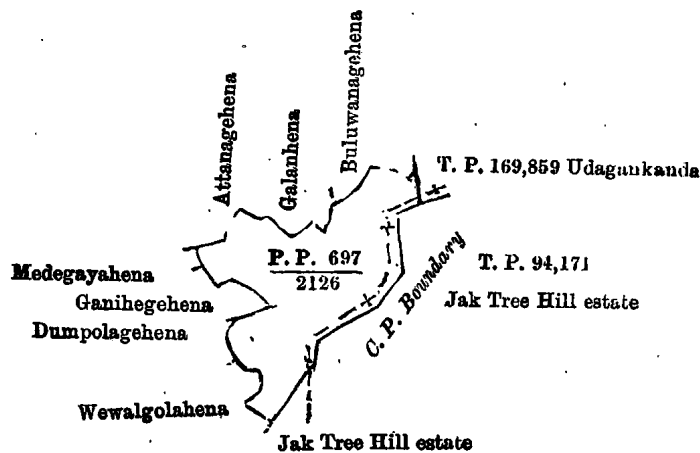
Kegalla Kachcheri,  
August 9, 1900.

### NOTICES UNDER THE WASTE LANDS ORDINANCES.

Order under Section 2 of "The Waste Lands Ordinances, 1897, 1899, and 1900."

In the matter of land commonly called and known as Dummalagolamukalana, situate in the village of Kehelpannala in the Paranakuru korale, in the Province of Sabaragamuwa, and of "The Waste Lands Ordinances, 1897, 1899, and 1900."

**T**HE notice required by section 1 of the Ordinances, 1897, 1899, and 1900 having been duly published in the manner prescribed by that section in respect of the above-named land, and no claim having been made to the said land or to any interest therein within the period of three months from the date specified in the



Lot 2,126, called Dummalagolamukalana, in extent 17A. 1R. 35P., situated in Kehelpannala village in Tumpalata pattuwa of Paranakuru korale.

Surveyor-General's Office,  
Colombo, January 10, 1900.

S. J. C. MORE,  
for Surveyor-General.

said notice, I, Bertram Hill, Assistant Government Agent for the Kegalla District, in the Province of Sabaragamuwa, under and by virtue of the powers vested in me in that behalf by section 2 of the said Ordinances, do hereby on this Twenty-fifth day of July, 1900, order and declare that the said land, commonly called and

known as Dummalagolamukalana, situate in the village of Kehelpannala in the Paranakuru korale, in the Province of Sabaragamuwa, and shown as lot 2,126 in preliminary plan 697 of lands situate in the said village, a certified copy whereof is hereunto annexed, and containing in extent 17 acres 1 rood and 35 perches, and bounded as follows :—

On the north by Attanagehena, Galanhena, and Buluwanagehena ; on the east by the land appearing on title plan 169,859 called Udagankanda, land appearing on title plan 94,171 called Jak Tree Hill estate, and the provincial boundary of Central Province ; on the south by Jak Tree Hill estate and a portion of Wewalgolahena ; on the west by a portion of Wewalgolahena, Dumpolagehena, Ganihegehena, and Medageyehena—is the property of the Crown.

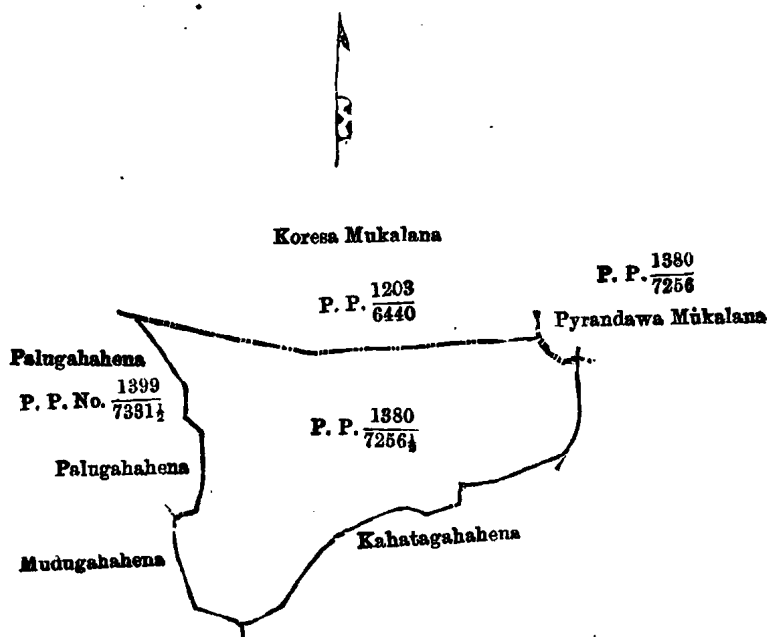
Kegalla Kachcheri,  
July 25, 1900.

BERTRAM HILL,  
Assistant Government Agent.

Order under Section 2 of "The Waste Lands Ordinances, 1897, 1899, and 1900," declaring the Land to be Crown Property.

In the matter of land commonly called and known as Pyrandawamukalana, situate in the village Tambagalla in Munnessaram pattu in Pitigal korale north in the Chilaw District, North-Western Province, and of "The Waste Lands Ordinances, 1897, 1899, and 1900."

THE notice required by section 1 of "The Waste Lands Ordinances, 1897, 1899, and 1900," having been duly published in manner prescribed by that section, and no claim having been made to the said land or to any interest therein within the period of three months from the date of the said notice, I, John George Fraser, Assistant Government Agent of the District of Chilaw of the North-Western Province, under and by virtue of the powers vested in me in that behalf by section 2 of the said Ordinances, do hereby on this Twenty-sixth day of June, 1900, order and declare that the said land, commonly called and known as Pyrandawamukalana, situate in the village Tambagalla in Munnessaram pattu in Pitigal korale north in the Chilaw District, North-Western Province, and shown as lot 7,256½ on preliminary plan 1,380, and dated 8th day of May, 1889, of land situate in the said village, a certified copy whereof is hereunto annexed, and containing in extent 49 acres 3 roods and 35 perches, and bounded as follows: north by the boundary of Munnessaram



Situation : Tambagalla village in Munnessaram pattu of Pitigal korale north.

| Lot.  | Name of Land.     | Extent.  |
|-------|-------------------|----------|
|       |                   | A. R. P. |
| 7256½ | Pyrandawamukalana | 49 3 35  |

Surveyor-General's Office,  
Colombo, August 10, 1899.

S. J. C. MORE,  
for Surveyor-General.

pattu ; east by road from Mahagama to Tambagalla ; south-east by Kahatagahahena claimed by the Crown ; south-west by Mudugahahena ; and west by Palugahahena claimed by the Crown and lot 7,331½ on preliminary plan 1,399 sold on title plan 166,221 to Daniel Amarasekara—is the property of the Crown.

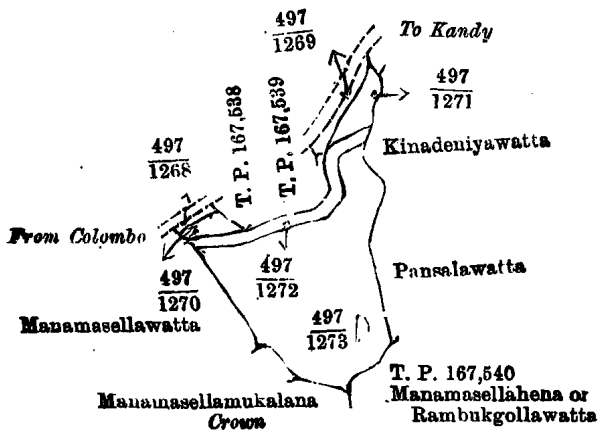
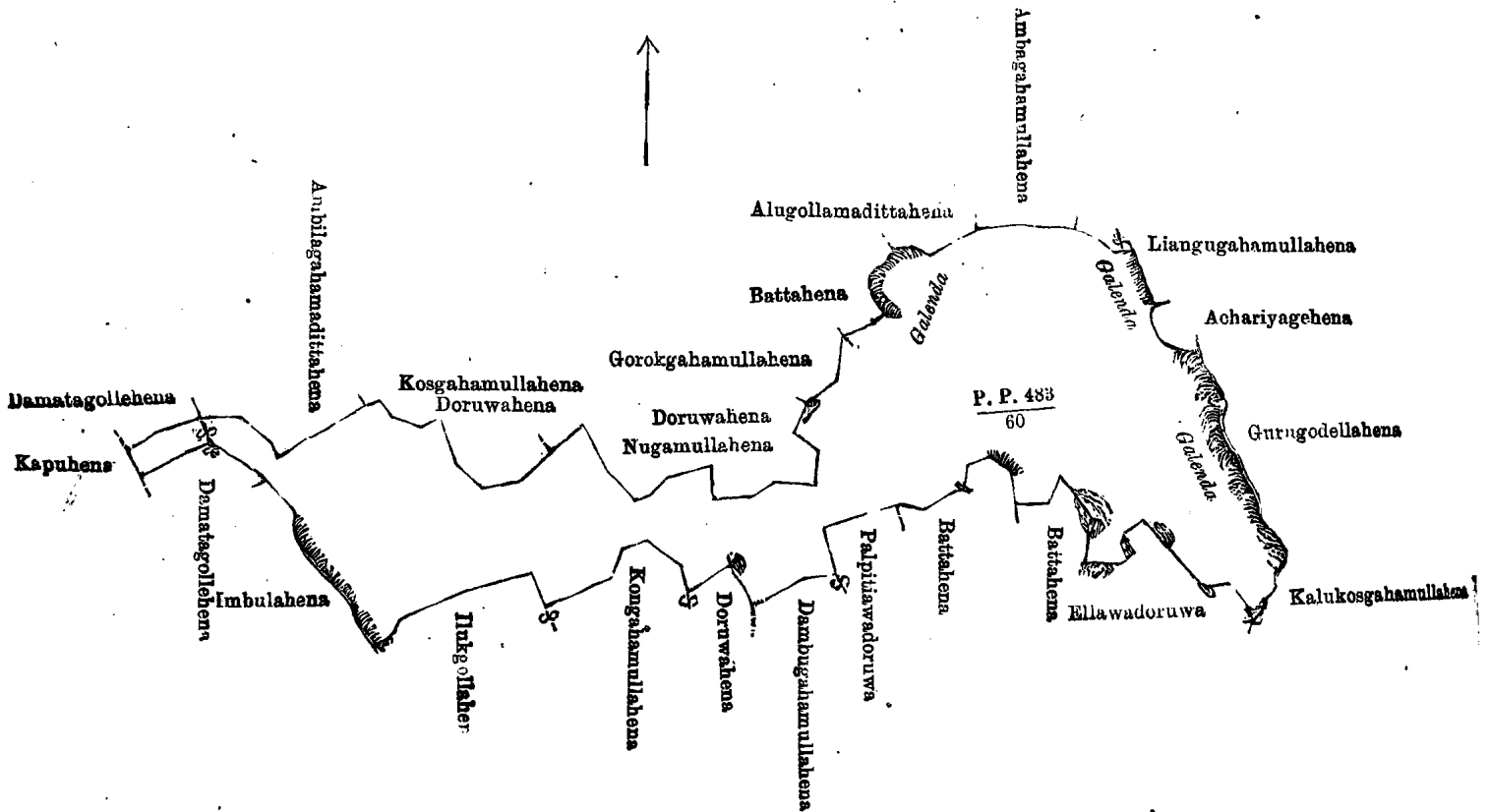
Chilaw Kachcheri,  
June 26, 1900.

J. G. FRASER,  
Assistant Government Agent.

Order under Section 2 of "The Waste Lands Ordinances, 1897, 1899, and 1900."

In the matter of lands commonly called and known as Wanamassellahena and Batalagehena, situate in the village of Tolangomuwa in the Beligal korale, in the Province of Sabaragamuwa, and of "The Waste Lands Ordinances, 1897, 1899, and 1900."

THE notice required by section 1 of the Ordinances 1897, 1899, and 1900, having been duly published in manner prescribed by that section in respect of the above-named lands, and no claim having been made to



Situation : Tolangomuwa village in Kiraweli pattuwa of Beligal korale.

| Preliminary plan 497. |     |                  | Extent. |       |
|-----------------------|-----|------------------|---------|-------|
| Lot.                  | ... | Name of Land.    | A.      | R. P. |
| 1268                  | ... | Manamassellahena | 0       | 0 7   |
| 1269                  | ... | Do.              | 0       | 0 25  |
| 1270                  | ... | Do.              | 0       | 0 20  |
| 1271                  | ... | Do.              | 0       | 1 0   |
| 1272                  | ... | Do.              | 0       | 2 0   |
| 1273                  | ... | Do.              | 4       | 0 0   |
| Preliminary plan 483. |     |                  |         |       |
| 60                    | ... | Batalagehena     | 30      | 0 36  |

Surveyor-General's Office,  
Colombo, November 30, 1899.

S. J. C. MORE,  
for Surveyor-General.

the said lands or to any interest therein within the period of three months from the date specified in the said notice, I, Bertram Hill, Assistant Government Agent for the Kegalla District, in the Province of Sabaragamuwa,



under and by virtue of the powers vested in me in that behalf by section 2 of the said Ordinances, do hereby on this Twenty-fifth day of July, 1900, order and declare that the said lands, commonly called and known as Wanamassellahena and Batalagehena, situate in the village of Tolangomuwa in the Beligal korale, in the Province of Sabaragamuwa, and shown as lots 1,268, 1,269, 1,270, 1,271, 1,272, and 1,273 in preliminary plan No. 497, and lot 60 in preliminary plan No. 483 of lands situate in the said village, a certified copy whereof is hereunto annexed, and containing in extent 35 acres 1 rood and 8 perches, and bounded as follows :—

(1) Wanamassellahena (lots 1,268, 1,269, 1,270, 1,271, 1,272, and 1,273 in preliminary No. 497): on the north by high road from Colombo to Kandy, land described on title plan 167,538 called Wanamassellahena, land described on title plan 167,539 called Wanamassellahena; on the east by Kinadeniyawatta, Pansalawatta; on the south by land described on title plan 167,540 called Wanamassellahena or Rambukollewatta, and the Crown land called Wanamassellamukalana; on the west by Wanmaassellawatta.

(2) Batalagehena ( $\frac{\text{P. P. 483}}{60}$ ): on the north by Damatagollehena, Ambilagamadittahena, Kosgahamullahena, Doruwahena, Nugamullahena, Doruwahena, Gorokgahamulahena, Battahena, Alugollamadittahena, Galenda, Ambagahamullahena; on the east by Liyangugahamullahena, Galenda, Achariyagehena, Gurugodaellahena, Galenda, and Kalukosgahamullahena; on the south by Ellawadoruwa, Battahena, Palpitiyawadoruwa, Dambagahamulahena, Doruwahena, Kongahamullahena, and Illukollehena; on the west by Imbulahena, Damatagollahena, and Kapuhena—are the property of the Crown.

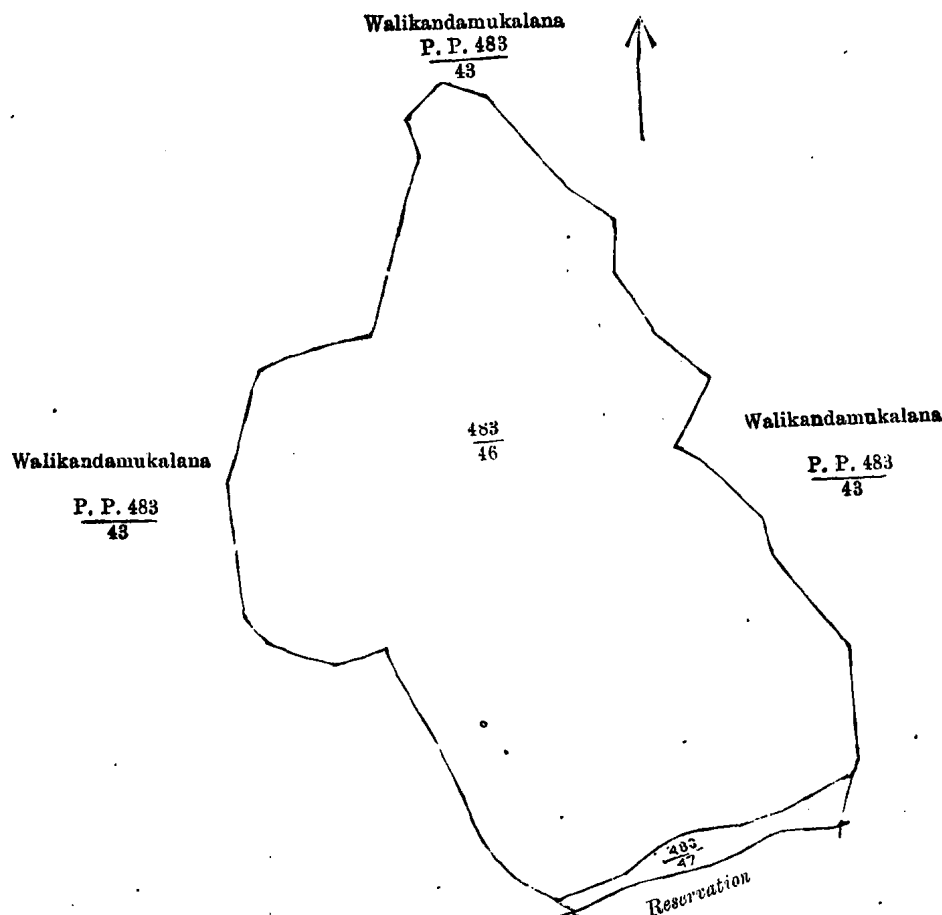
Kegalla Kachcheri,  
July 25, 1900.

BERTRAM HILL,  
Assistant Government Agent.

Order under Section 4, Sub-section (1), of "The Waste Lands Ordinances, 1897, 1899, and 1900."

In the matter of the land commonly called or known as Potukoladeniyahena and Potukoladeniya, situate in the village of Liniyakaduwa in the Beligal korale of the Kegalla District, in the Province of Sabaragamuwa.

WHEREAS in pursuance of section 1 of the said Ordinances it was duly declared and notified on the Thirty-first day of January, 1900, that if no claim to the land commonly called or known as Potukola-



Situation : Liniyakaduwa village in Otara pattu of Beligal korale.

| Lot. | Name of Land.      | Extent. |    |    |
|------|--------------------|---------|----|----|
|      |                    | A.      | R. | P. |
| 46   | Potukoladeniyahena | 11      | 3  | 2  |
| 47   | Potukoladeniya     | 0       | 1  | 2  |

Surveyor-General's Office,  
Colombo, October 30, 1899.

S. J. C. MORE,  
for Surveyor-General.

deniyahena and Potukoladeniya, situate in the village of Liniyakaduwa in the Kegalla District, in the Province of Sabaragamuwa, containing in extent 12 acres and 4 perches, and shown as lots 46 and 47 in preliminary

plan 488, was made to the Assistant Government Agent of the District of Kegalla within the period of three months from the date of such declaration and notice, such land would be deemed the property of the Crown and dealt with on account of the Crown; and whereas Balasuri Mudiyansele Kiri Banda and Patirannehalage Punchi Appuhami, of Pinnagodakanda, made claim thereto, and I, Bertram Hill, Assistant Government Agent for the Kegalla District, in the Province of Sabaragamuwa, made due inquiry into such claim; and whereas, I, with the consent of His Excellency the Governor, have admitted the title of the claimants in full to the said land under section 4, sub-section (1), of the said Ordinances:

It is hereby ordered that the said Balasuri Mudiyansele Kiri Banda and Patirannehalage Punchi Appuhami, of Pinnagodakanda, the claimants, shall be declared to be the owners of the said land called Potukoladeniyahena and Potukoladeniya, situate in the village of Liniyakaduwa in the Kegalla District, in the Province of Sabaragamuwa, containing in extent 12 acres and 4 perches, as described in the annexed plan, and bounded as follows: on the north, east, and west by Welikandamukalana ( $\frac{P. P. 488}{48}$ ); on the south by a path reservation.

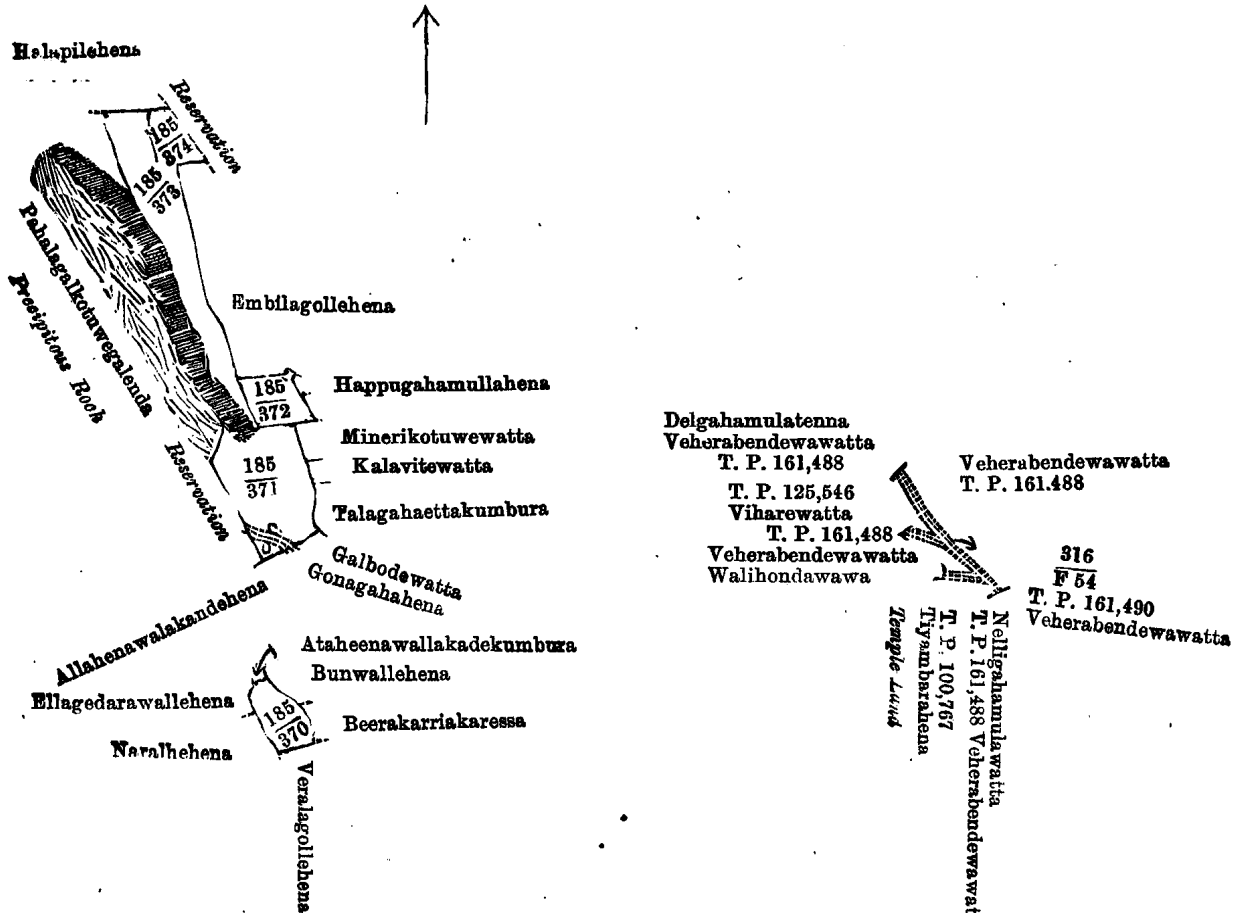
Kegalla Kachcheri,  
July 30, 1900.

BERTRAM HILL,  
Assistant Government Agent.

Order under Section 2 of "The Waste Lands Ordinances, 1897, 1899, and 1900."

In the matter of lands commonly called and known as Weherabendawewatta, Gonagahahena, Embillagollahena, Pahalakotuwegallandemukalana, and Helambagahamullahena, and Gamandellahena, situate in the village of Mabopitiya in the Paranakuru korale, in the Province of Sabaragamuwa, and of "The Waste Lands Ordinances, 1897, 1899, and 1900."

THE notice required by section 1 of "The Waste Lands Ordinances, 1897, 1899, and 1900," having been duly published in manner prescribed by that section in respect of the above-named lands, and no claim



Situation: Mabopitiya village in Kandua pattuwa of Paranakuru korale.

| Lot.                  | Name of Land.                | Extent.  |
|-----------------------|------------------------------|----------|
|                       |                              | A. R. P. |
| F 54                  | Weherabendawewatta           | 1 0 0    |
| Preliminary plan 185. |                              |          |
| 370                   | Gamandellahena               | 1 3 39   |
| 371                   | Gonagahahena                 | 6 2 0    |
| 372                   | Embillagollahena             | 1 3 7    |
| 373                   | Pahalakotuwegallandemukalana | 6 3 0    |
| 374                   | Helambagahamullahena         | 1 0 25   |

Surveyor-General's Office,  
Colombo, December 22, 1899.

S. J. C. MORE,  
for Surveyor-General.

having been made to the said lands or to any interest therein within the period of three months from the date specified in the said notice, I, Bertram Hill, Assistant Government Agent for the Kegalla District, in the

Province of Sabaragamuwa, under and by virtue of the powers vested in me in that behalf by section 2 of the said Ordinances, do hereby on this Twenty-fifth day of July, 1900, order and declare that the said lands, commonly called and known as Weherabendawewatta, Gonagahahena, Embillagollahena, Pahalakotuwegallandemukalana, and Helambagahamullahena, and Gamandellahena, situate in the village of Mabopitiya in the Paranakuru korale, in the Province of Sabaragamuwa, and shown as lot F 54 on preliminary plan 316, lots 370, 371, 372, 373, and 374 on preliminary plan 185 of lands situate in the said village, a certified copy whereof is hereunto annexed, and containing in extent 19 acres 0 roods and 31 perches, and bounded as follows :—

1. Weherabendawewatta ( $\frac{P. P. 316}{F 54}$ ): on the north by Delgahamulatenna; on the east by lands

appearing on title plans Nos. 161,488 and 161,490 called Weherabendawewatta; on the south by Nelligahamulawatta, land appearing on title plan No. 161,488 called Weherabendawewatta, and land appearing on title plan No. 100,767 called Tiyambarahena (the property of Pattini Dewale); on the west by Walihondawawa, land appearing on title plan No. 161,488 called Weherabendawewatta, land appearing on title plan 125,546 called Weherawatta, and land appearing on title plan 161,488 called Weherabendawewatta.

2. Gamandellahena ( $\frac{P. P. 185}{370}$ ): on the north by a portion of Ellagedarawattehena, Etaheennawala-

kadekumbura; on the east by Bunwalehena and Berakarayaheressa; on the south by Werellagollehena; on the west by Naralheena and a portion of Ellagedarawattehena.

3. Gonagahahena, Embillagollahena, Pahalakotuwegallandemukalana, and Helambagahamulahena (lots 371, 372, 373, and 374 on preliminary plan 185): on the north by Halapillehena; on the west by a reservation, Embillagollahena, Hapugahamulahena, Menerikotuwewatta, Kalawitawatta, and Talagahaettakumbura; on the south by Galbodawatta, Gonagahahena, and Allahenawalakandehena; on the west by a reservation and Pahalagalkotuwagalenda—are the property of the Crown.

Kegalla Kachcheri,  
July 25, 1900.

BERTRAM HILL,  
Assistant Government Agent.

Order under Section 2 of "The Waste Lands Ordinances, 1897, 1899, and 1900."

In the matter of lands commonly called and known as Kapuhena, Dodangahawalakadakele, Andirigalakele, and Tennapitahena, situate in the village of Mangedara in the Beligal korale, in the Province of Sabaragamuwa, and of "The Waste Lands Ordinances, 1897, 1899, and 1900."

THE notice required by section 1 of "The Waste Lands Ordinances 1897, 1899, and 1900," having been duly published in manner prescribed by that section in respect of the above-named lands, and no claim having been made to the said lands or to any interest therein within the period of three months from the date specified in the said notice, I, Bertram Hill, Assistant Government Agent for the Kegalla District, in the Province of Sabaragamuwa, under and by virtue of the powers vested in me in that behalf by section 2 of the said Ordinances, do hereby on this Thirtieth day of July, 1900, order and declare that the said lands, commonly called and known as Kapuhena, Dodangahawalakadakele, Andirigalakele, and Tennapitahena, situate in the village of Mangedara in the Beligal korale, in the Province of Sabaragamuwa, and shown as lots 19, 37, 38, and 39 in preliminary plan No. 483 of lands situate in the said village, a certified copy whereof is hereunto annexed, and containing in extent 47 acres 1 rood and 24 perches, and bounded as follows :—

(1) Kapuhena ( $\frac{P. P. 483}{19}$ ): on the north by Tampitiaswedduma, a swamp, Kohilagollahena, Kohilagolla-ela; on the east by Owitigewatta (chena), Walapitipalagawahena; on the south by Ambagahamulawatta (chena), Halambegahamulahena, Urumadittaheua; on the west by Gallassehena, Gurugodellawatta, Beligahamulawatta, and Kohilagollahena.

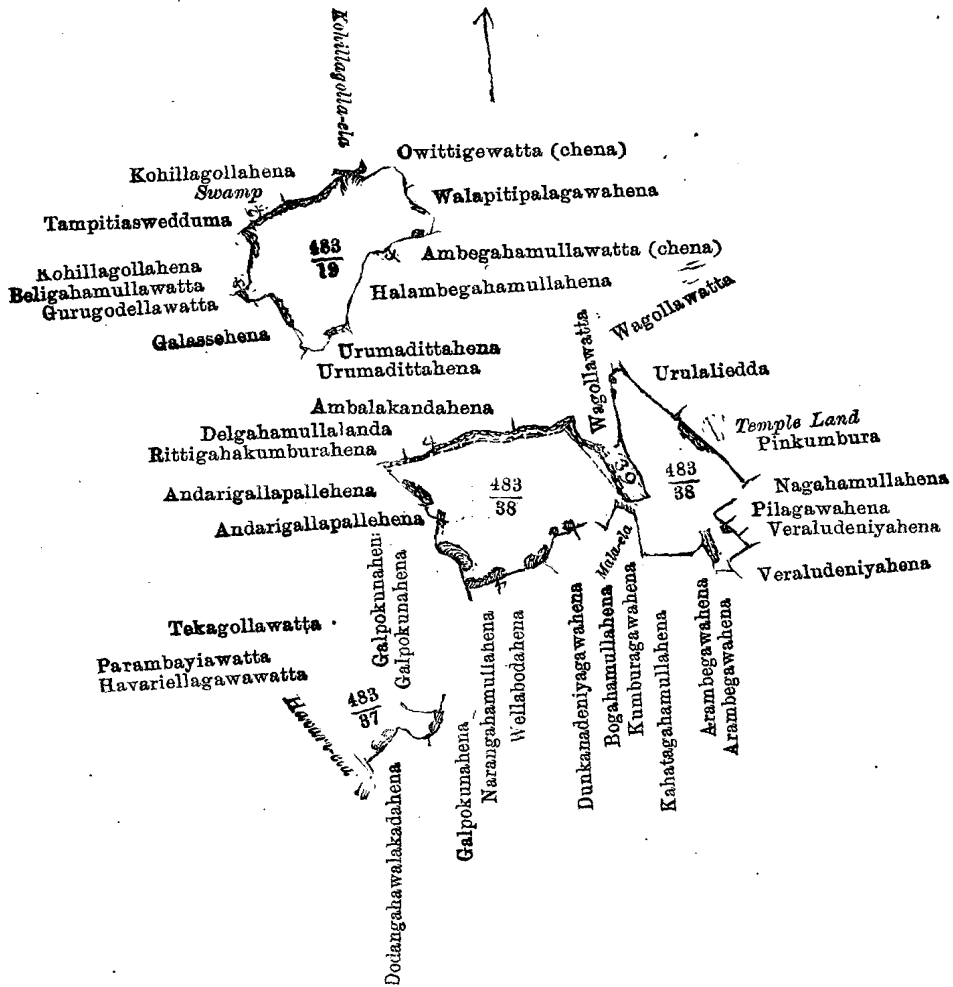
(2) Dodangahawalakadakele ( $\frac{P. P. 483}{37}$ ): on the north by Hawariellagawawatta, Parambaiyawatta, Tekagollawatta; on the east by Galpokunahena; on the south by Galpokunahena and Dodangahawalakadakele; on the west by Hawari-ela.

(3) Andirigalakele and Tennapitahena ( $\frac{P. P. 483}{38, 39}$ ): on the north by Ritigahakumburahena, Delgahamulalanda, Ambalakandahena, Wagollawatta; on the east by Urulaliyadda, Pinkumbura, temple land, Nagahamulahena, Pilagawahena, Veraludeniayahena; on the south by Arambegawahena, Kahatagahamulahena, Kumburagawahena, Mala-ela, Bogahamulahena, Dunkanadeniyagawahena, Wellabodahena, and Narangahamulahena; on the west by Andirigalapallehena—are the property of the Crown.

Kegalla Kachcheri,  
July 30, 1900.

BERTRAM HILL,  
Assistant Government Agent.

[For Tracings see page 1510.]



Situation : Mangedara village in Otara pattu of Beligal korale.

| Lot. | Name of Land.         |     | Extent. |    |    |
|------|-----------------------|-----|---------|----|----|
|      |                       |     | A.      | R. | P. |
| 19   | Kapu                  | ... | 12      | 3  | 23 |
| 37   | Dodangahawalakadakele | ... | 4       | 3  | 10 |
| 38   | Andirigalakele        | ... | 28      | 1  | 23 |
| 39   | Tennapitahena         | ... | 1       | 1  | 8  |

Surveyor-General's Office,  
Colombo, November 30, 1899.

S. J. C. MORE,  
for Surveyor-General.