

SUPPLEMENT

TO

The Ceylon Government Gazette,

PART III.

FRIDAY, DECEMBER 21, 1900.

NOTICES UNDER THE WASTE LANDS ORDINANCES.

[Notice under "The Waste Lands Ordinances, 1897, 1899, and 1900."]

TAKE notice, that unless within three months from the 15th day of December, 1900, the persons, if any, who claim any interest in the lands hereinafter mentioned or in any one or more of such lands, appear before the Assistant Government Agent of the Kegalla District at the Kegalla Kachcheri and make claim to the said lands or any of them or to some interest therein :

Such Assistant Government Agent, in pursuance of the powers vested in him by Ordinance No. 1 of 1897 will declare by writing under his hand that the said lands or such of them, as to which no claim has been made, are the property of the Crown.

BRETRAM HILL, Assistant Government Agent.

Description of Lands referred to.

The following lots, all situated in the village Undugoda in Kanduaa pattuwa of Paranakuru korale, in the Kegalla District, as described in the annexed plan :—

1. Lot 49 on preliminary plan 33 called Latuwellemenamukalana, in extent 1 acre 1 rood and 20 perches; and bounded on the north by Puwakgahahena-ela; on the east and south by a stream reservation; west by the korale boundary of Beligal korale and Latuwellemenamukalana claimed by the Crown.

2. Lot 50 on preliminary plan 33 called Dombanemukalana, in extent 54 acres 1 rood and 14 perches; and bounded as follows: on the north by the village boundary of Moradana village; east by Puwakgahahena (P.P. 33/7) claimed by Vidanalage Mudiyanse and others; south by Katurugolla claimed by Sodaliyandi, Harassahena claimed by the Crown, Puwakgahahena (P.P. 33/7) claimed by Ekanayaka-achillage Dingiri Appuhamy, Okeiyagalahena (P.P. 33/J8) claimed by Appuwa and others, Puwakgahahena-ela, and the korale boundary of Beligal korale; west by the korale boundary of Beligal korale, Latuwellemenamukalana, and Dombanemukalana claimed by the Crown.

3. Lot 51 on preliminary plan 33 called Hinnemukalana, in extent 5 acres 2 roods and 29 perches; and bounded on the north by Nayahena claimed by Udagerallage Appuhamy; east by Harankahahena claimed by Henekarallage Siyatu and others, Hunukotuellehena claimed by Narasinga-achillage Menikrala, Harankahahena claimed by Ranapatiyalage Kira, Wattedgahahena claimed by Radageappuwa and others; south by Madugahahena claimed by Ekanayaka-achillage Jotihamy; west by Hinahena claimed by Radage Kudahenaya and Sipalagewatta claimed by Paranakuruge Balahamy.

4. Lot 6,562 on preliminary plan 8,521 called Ettinniwetichchihena, in extent 13 acres 2 roods and 10 perches; and bounded on the north by Hunukotallohena claimed by Narasinga-achillage Menikrala, land described on title plan 145,365 called Dewalahena claimed by W. P. Fernando; on the east by a stream reservation; south by Wewaladeniya claimed by Ekanayaka-achillage Appuhamy and others, and Ettinniwetichchihena (P.P. 8,521/6,564) claimed by the Crown; west by Dik-

deniya claimed by Ekanayaka-achillage Dingiri Appuhamy, Dikdeniyakumbura claimed by Waturevidanalage Mudiyanse and others, Dikdeniya claimed by Ekanayaka-achillage Appuhamy and others, Wattedgahahena claimed by Ranapatiyalage Kira and others, Harankahahena claimed by Henekarallage Siyatu and others, and Harankahahena claimed by Ranapatiyalage Kira.

5. Lot 6,564 on preliminary plan 8,521 called Ettinniwetichchihena, in extent 7 acres 1 rood and 6 perches; and bounded on the north by Wewaladeniya claimed by Ekanayaka-achillage Appuhamy and others and Ettinniwetichchihena (P.P. 8,521/6,562) claimed by the Crown; east by a stream reservation; south by Parawalatennakumbura claimed by Warakapolage Dingiri Appu; west by land described on title plan 155,581 called Kalagahamulahena or Undugoda estate claimed by Messrs. T. N. and J. Orchard and Udadikdeniya claimed by Waturevidanalage Mudiyanse and others.

මෙහි පහත සඳහන්වන ඉඩම් සම්බන්ධ අයිතිවාසිකමක් ඇති කෙනෙක් ඉන්නවානම් ඒ අය වසී 1900 ක්ව දෙසැම්බර් මස 15 වෙනි දින පටන් භුක්තාසනය ඇතුළත කැඟලේ කවුචරියට ඇවිත් කැඟලේ දිස්ත්‍රික්කවේ උපද්වේන උත්තරයේ ඉදිරිපිට පෙනෙහිට එක් ඉඩම්වලට හෝ ඉන් එකකට නිබන් අයිතිකම් නොකොත් ඒ සම්බන්ධ නිබන් වැදගත්කම කියා නොසිටියොත් එක් උපද්වේනඋත්තරයේ විසින් වසී 1897 නේ 1 වෙනි ආඥාපනතක් උත්තරයේට ලැබී තිබෙන බලපෑමක්වලට ප්‍රකාරයට, අයිතිකමක් කියානොසිටිය ඒ ඉඩම් රජසන්තක ඉඩම් බව උත්තරයේගේ අත්සන ඇති ලියවිල්ලකින් එලිදරව් කරණ බව මෙසින් දන්වන සුඛයි.

බර්ට්මි හිල්, ආණ්ඩුවේ උපද්වේන විමස.

කියවන්නේ මේ ඉඩම් ගැනයි.

කැඟලේ දිස්ත්‍රික්කවට අයිති පරණකුරුකෝරලේ කඳුඅහපත්තුවේ උද්‍රගොඩ යන ගම පිහිටි මීට අමුනාපු සහතික සිතියමේ පෙනෙහිට ඉඩම් :—

1. නොම්මර 33 නේ මුල්සිතියමට අඩංගු ලවුච්චලගේගේ මුකලාන නිගන අක්කර 1කුත් රූඩ් 1කුත් පාර්ච්ස් 20ක් විසාලකම ඇති නොම්මර 49 බිම්කවිටිය, ඊට මාසිම්—උතුරට පුවක්ගේගේ ඇලද, නැගෙනහිරට සහ දකුණට දිගපාරකට ඉතුරුකර නිබන් බිම්කවිටියක්ද, බස්නාහිරට බෙලියල්කෝරලේ කෝරලමාසිමද, ආණ්ඩුව සහකා ලවුච්චල මුකලානද.

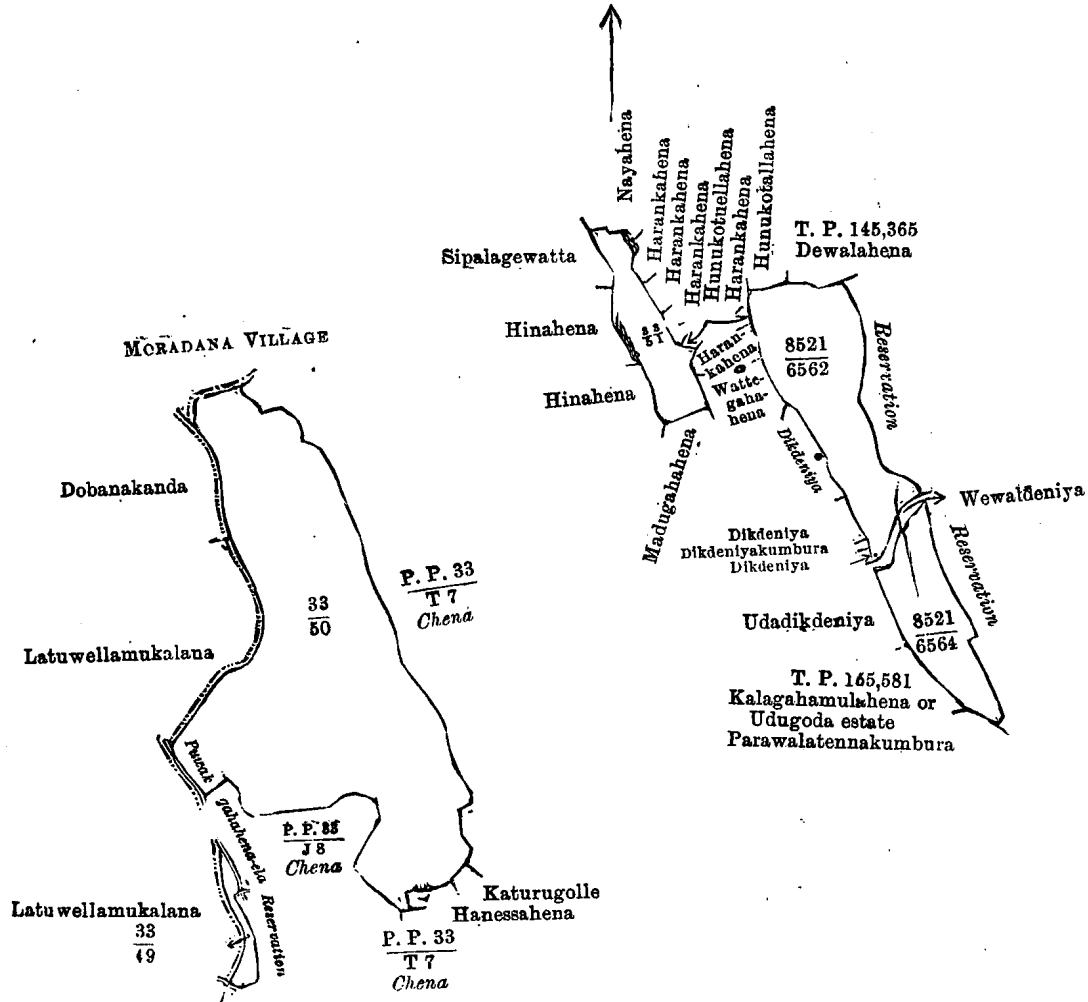
2. නොම්මර 33 නේ මුල්සිතියමට අඩංගු දෙමිබාගේ මුකලාන නිගන අක්කර 54කුත් රූඩ් 1කුත් පාර්ච්ස් 14ක් විසාලකම ඇති නොම්මර 50 බිම්කවිටිය, ඊට මාසිම්—උතුරට මොරදන යන ගමේ ගම්මාසිමද, නැගෙනහිරට විදුනලාගේ මුදිගන්සේ සහ තවත් අයිතිව අයිති (මු. සි. 33/7) පුවක්ගහ ගේනද; දකුණට සොඩලියන්හිට අයිති කතුරුගොල්ලද,

ආණ්ඩුව සහකා හරස්සේ ගේනද, එකතාසක අවිච්චලාගේ ඩොර්ට් අප්පුහාමිට අයිති (මු. සි. 33/7) පුවක්ගහ ගේනද, අප්

පුවා සහ තවත් අයිතිව අයිති (මු. සි. 33/8) මිකෙසියාගාලේ ගේනද, පුවක්ගහ ගේගේ ඇලද, බෙලියල්කෝරලේ කෝරල මාසිමද; බස්නාහිරට බෙලියල්කෝරලේ කෝරල මාසිමද, ආණ්ඩුව සහකා ලවුච්චල මුකලාන සහ දෙමිබාගේ කන්දද.

னித்த வாய்க்கால்; தெற்கு-எக்கனாயக்கஆச்சில்லாகே அப்புஆயுமியும் சிலரும் உரித்துபேசும் வேவல தெனிய, அரசாட்சியார் உரித்துபேசும் எட்டம்பவெட்டிச்சியேன (P. P. 8,521 / 6,564); மேற்கு-எக்கனாயக்கஆச்சில்லாகே டிக்கிறி அப்புஆயுமி உரித்துபேசும் திக்கெனிய, வத்துறேவிதனலாகே முதியனசேயும் சிலரும் உரித்துபேசும் திக்கெனியகும்புற, எக்கனாயக்கஆச்சில்லாகே அப்புஆயுமியும் சிலரும் உரித்துபேசும் திக்கெனிய, நன்பட்டியலாகே கிருவும சிலரும் உரித்துபேசும் வத்தேகாயேன, ஏனக்கரூல்லலாகே சியாத்தும சிலரும் உரித்துபேசும் அறன்காயேன, நன்பட்டியலாகே கிரு உரித்துபேசும் அறன்காயேன.

5. 8,521 ம் இலக்க பிரதமபடத்தில் 6,564 ம் இலக்க துண்டில் காண்கிற எட்டினி வெட்டிச்சியேன 7 அக்கர் 1 றூட் 6 பர்சஸ் விசாலமுள்ளது, இதன் எல்கையாவது : வடக்கு-எக்கனாயக்கஆச்சில்லாகே அப்புஆயுமியும் சிலரும் உரித்துபேசும் வேவலதெனியும் அரசாட்சியார் உரித்துபேசும் எத்தினிவெட்டிச்சியேன (P. P. 8,521 / 6,562); கிழக்கு-ஓர் சீர்மானித்த ஓடு ; தெற்கு-வறக்காபொலகே டிக்கிறி அப்பு உரித்துபேசும் பறவலதென்னகும்புற; மேற்கு-நீ அன். ஜீ. ஒறச்சாட் துரைமார்கள் உரித்துபேசும் 155,581 ம் இலக்க பிரதமபடத்தில் காண்கிற கலகஅமுலயேன அல்லது உண்டுகொட தோட்டம், வத்துறே விதானலாகே முதியன்சேயும் சிலரும் உரித்துபேசும் உடதிக்கெனிய.



Situation : Undugoda village in Kandua pattu of Paranakuru korale.

Lot.	Name of Land.	Extent.	
		A.	R. P.
49	Latuwellahenamukulana	1	1 20
50	Dombanemukulana	54	1 14
51	Hinnemukulana	5	2 29
6562	Etinniwetichihena	13	2 10
6564	Do.	7	1 6

Surveyor-General's Office,
Colombo, December 8, 1899.

S. J. C. MORE,
for Surveyor-General.

SUPPLEMENT

TO

The Ceylon Government Gazette,

PART III.

FRIDAY, DECEMBER 21, 1900.

NOTICES UNDER THE WASTE LANDS ORDINANCES.

[Notice under "The Waste Lands Ordinances, 1897, 1899, and 1900."]

TAKE notice, that unless within three months from the 15th day of December, 1900, the persons, if any, who claim any interest in the lands hereinafter mentioned or in any one or more of such lands, appear before the Assistant Government Agent of the Kegalla District at the Kegalla Kachcheri and make claim to the said lands or any of them or to some interest therein :

Such Assistant Government Agent, in pursuance of the powers in him vested by Ordinance No. 1 1897, will declare by writing under his hand that the said lands or such of them, as to which no claim has been made, are the property of the Crown.

BERTRAM HILL,
Assistant Government Agent.

Description of Lands referred to.

A block of land comprising lots :—

Lot.	Name of Land.	Extent.	
		A.	R. P.
4801	Welikandamukalana	45	3 29
4803	Do.	2	2 14
		48	2 3

on preliminary plan 7,885, situated in the village Halagiriya in Galboda pattuwa of Galboda korale, in the Kegalla District, as described in the annexed plan, and bounded as follows : north by Radawamulla-ela ; east by Pillagawadeniya Arambe and Naranpolayawatta claimed by Loku Banda, Polwatta claimed by H. Kaurala, Kangaregey Udahawatta claimed by Siyathu Arachchi, Munwatta, Hitinawatta, land described on T. P. 160,004 called Imbulamulahena and Wattage Arambe claimed by Ukku Banda, Hathduwe Pillawe claimed by Adikarige Dingiri ; south by Hathdiwedeniya-kumbura and Hathdiwekumbura claimed by R. Menikrala, a path, Welikandamukalana claimed by the Crown ; west by Hattanhenetennehena claimed by Kangarage Rankira, Tennehena claimed by G. Mudalihami, Migahamulahena claimed by K. Panchirala, and Radawamulla-ela.

මෙහි පහත සඳහන්වන ඉඩම සම්බන්ධව අයිතිවාසිකමක් ඇති කෙනෙක් ඉන්නවානම් ඒ අංක වර්ෂ 1900 ක් වූ දෙසැම්බර් මස 15 වෙනි දින පටන් තුන්මාසයක් ඇතුළත කැගලේ කවිචේරියට ඇවිත් කැගලේ දිස්ත්‍රික්කයේ උපදේශන උන්කාන්සේ ඉදිරිපිට පෙනෙහිට එකී ඉඩමට හෝ ඉන් එකකට තිබෙන අයිතිකම නොහොත් ඒ සම්බන්ධව තිබෙන වැදගත්කම කියා නොසිටියොත් එකී උපදේශන උන්කාන්සේ විසින් වර්ෂ 1897 හෝ 1 වෙනි ආඥාපනතෙන් උන්කාන්සේට ලැබී තිබෙන බලපෑම්වලට ප්‍රකාරයට, අයිතිකමක් කියා නොසිටිය ඒ ඉඩම රජසන්තක ඉඩමක් බව උන්කාන්සේගේ අත්සන ඇති ලියවිල්ලකින් එළිදරව් කරණ බව මෙයින් දැනගත යුතුයි.

බර්ට්‍රැම් හිල්,
ආණ්ඩුවේ උපදේශන වම්ස.

කියත්තේ මේ ඉඩම ගැණයි.

කැගලේ දිස්ත්‍රික්කයට අයිති ගල්බඩකෝරලේ ගල්බඩපත්තුවේ හලාහිරිය යන ගම පිහිටි නොම්මර 7,885 මුල් සිති යමට අඩංගු මීට අමුණා පහතින් සිතියමේ පෙනෙහිට සිටිනවානම්, එනම්:—

නොම්මරය.	ඉඩමේ නම.	මහත.
		අ. රු. ප.
4801	වැලිකන්දේ මුකලාන	45 3 29
4803	එම	2 2 14
		48 2 3

ඊට මාසිම—උතුරට රඳවමුල්ලේ ඇලද; නැගෙනහිරට ලොකුබණ්ඩාව අයිති පිල්ලගාවා දෙනියේ අරම සහ නාරන් පොලොයායේ වත්තද, එච්. කවරලට අයිති පොල්වත්තද, සියානු ආරච්චිලට අයිති කාන්තරගේ උඩහවත්තද, උක්කුබණ්ඩාව අයිති මත්වත්තද, හිටිනාවත්තද, නොම්මර 160,004 පිහිටි කඩදාසියේ පෙනෙහිට ඉමුල්ලේ ගේතද, වත්තේගේ අරඹද, අදිකාරියේ සිත්තිරට අයිති හන්දුවේ පිල්ලාවද; දකුණට ආර්. මැහින්දරලට අයිති හන්දුවේ දෙනියේ කුමුර සහ හන්දිවේ කුමුරද, පාරන්ද, ආණ්ඩුව සන්තක වැලිකන්දේ මුකලානද; බස්නාහිරට හන්තරගේ රංකිරට අයිති හන්තරගේගේ කැන්තේගේතද, ඒ. මුදලිකාමිට අයිති තැන්නේගේතද, කේ. පුංචිඳරලට අයිති මිහහමුල ගේතද සහ රඳවමුල ඇලක්ය.

1900 ம் ஆண்டு மார்ச்சுமீ 15 ன் தேதியிலிருந்து மூன்று மாசத்துள்ளே இதிலே பின்னர்ச் சொல்லப்படும் காணியிலே ஏதும் உடந்தையுள்ளவர்களென உரித்துப்பேசுபவர்கள் யாருமுண்டானால், அவர்கள் கேகாலை டிஸ்திரிக் உதவி அரசாட்சி ஏசண்டு ஆகிய எனக்கு முன்பாகத் தெரிப்பட்டுக் குறித்த காணிகளுக்கு அல்லது அதிலே யாதும் உடந்தைக்கு உரித்துண்டெனச் சாகிததாலன்றி, அப்படிச்சொல்லிய உதவி அரசாட்சி ஏசண்டு ஆகிய நான் 1897 ம் ஆண்டு-த்து 1 ம் இலக்கச்சட்டத்தினால் எனக்குத்தரப்பட்டுள்ள தத்துவங்களின பிரகாரம் உரித்துப்பேசப்படாததாகிய குறித்த காணிகள் முடிக்குரிய ஆதனமென என்னுடைய கையொப்பத்தோடு எழுத்திலே வெளிப்படுத்துவேன் என்பதை அறிந்துகொள்க.

பெற்றாரம் இல்,
உதவி அரசாட்சி ஏசென்று.

சுட்டிய காணிகள்.

கேகாலை டிஸ்திரிக்கைச்சேர்ந்த கலபொட கோறளை கலபொடபத்து அலாகிறிய என்கிற கிராமத்திலிருக்கும் இதன் கீழ் சொல்லப்படுகிற காணிகள் அடங்கின இத்துடன் அணைத்திருக்கு ம் 7,885 ம் இலக்க பிரதமபடத்தில் காண்கிற நிலத்துண்டுக்கு எல்கையாவது ; வடக்கு-றதவா முள்ள அல ; கீழ்க்கு-லொக்குவண்டா உரித்துப்பேசும் பில்லகாவாதெனிய அறம்பயும் நாரன்பொ லயாயவத்த, எச். கவ்றல உரித்துப்பேசும் பொல்வத்த, சியாத்துஆறச்சி உரித்துப்பேசும் கன்காற கே உடஅவத்த, உக்குவண்டா உரித்துப்பேசும் முனவத்த, யிட்டினுவத்த 160,004 ம் இலக்க பிரத மபடத்தில் காண்கிற இம்புலேமுலயேனையும் வத்தகே அறம்ப அகிகாறிகே டிகுகிறி உரித்துப்பேசும் அத்துப்பேசில்லாவ ; தெற்கு-ஆம். மெனிக்றான உரித்துப்பேசும் அத்துவேதெனிய சும்புறையும் அத்துவேகும்புற, ஒரு பாதை, அரசாட்சியார் உரித்துப்பேசும் வெலிகந்தமூக்கலான ; மேற்கு- கன்காறகே றன்கிறு உரித்துப்பேசும் அடன்யேனதென்னேயேன, ஜி. முதலியுமி உரித்துப்பேசும் தென்னேஏன, கே. புன்சிறுலை உரித்துப்பேசும் மீ அமுலஏனையும் றதவாமுள அல.

துண்டு.	காணியினது பெயர்.	விசாலம். ஏ. ரு. ப.
4801	வெலிகந்தமூக்கலான	45 3 29
4803	ஹெ	2 2 14
		48 2 3



Situation : Halagiriya village in Galboda pattu of Galboda korale.

Lot.	Name of Land.	Extent. A. R. P.
4801	Welikandamukalana	45 3 29
4803	Do.	2 2 14

Surveyor-General's Office,
Colombo, September 1, 1900.

S. C. J. MORE,
for Surveyor-General.

SUPPLEMENT

TO

The Ceylon Government Gazette,

PART III.

FRIDAY, DECEMBER 21, 1900.

NOTICES UNDER THE WASTE LANDS ORDINANCES.

[Notice under "The Waste Land Ordinances, 1897, 1899, and 1900.]

TAKE notice, that unless within three months from the 15th day of December, 1900, the persons, if any, who claim any interest in the land hereinafter mentioned, appear before the Assistant Government Agent of the Kegalla District at the Kegalla Kachcheri and make claim to the said land or to some interest therein :

Such Assistant Government Agent, in pursuance of the powers in him vested by Ordinance No. 1 of 1897, will declare by writing under his hand that the said land, as to which no claim has been made, is the property of the Crown.

BERTRAM HILL,
Assistant Government Agent.

Description of Land referred to.

Lot 1,658 on preliminary plan 87 called Kendagollemukalana, in extent 41 acres 3 roods and 14 perches situated in the village Yatiyantota in Dehigampal korale in Three Korales, in the Kegalla District, as described in the annexed plan, and bounded as follows : north by Hakuranaheha claimed by Mr. Power and Ulpatagawahena claimed by Acharige Ungu Naide; east by Galaudahena claimed by Acharige Ungu Naide, Galaudahena, and Annakalahena claimed by Hakuranne Kira, Hangiramadirahena, Rukkatanahena, and Etahinhena claimed by Kumaragamage Appu ; south by Getaoluwehena claimed by Mapitigama Korala and another ; west by Galapallehena and Gataoluwehena claimed by Kumaragamage Appu.

මෙහි පහත සදහන්වෙන ඉඩම සම්බන්ධව අයිතිවාසිකමක් ඇති කෙනෙක් ඉන්නවානම් ඒ අය වම් 1900 නව් දෙසැම්බර් මස 15 වෙනි දින පටන් තුන්මාසකට ඇතුළත කැගල්ලේ කලීම්බේරියට ඇවිත් කැගල්ල දිස්ත්‍රික්කයේ උප එජන්තර්නානානේ ඉදිරිපිට පෙණිසිට එහි ඉඩමට නිබන්දන අයිතියක් නොමොත් ඒ සම්බන්ධව නිබන්දන විදහාගත්කම් කිසි නොසිටියොත් එහි උපඑජන්තර්නානානේ විස්තර වම් 1897ගේ 1 වෙනි ආඥාපණයෙන් උන්තාන්සේට උඩු නිබන්දන බල පූර්වකම්වල ප්‍රකාරයට, අයිතියකින් කිසි නොසිටිය ඒ ඉඩම රජසන්තක ඉඩමක් බව උන්තාන්සේගේ අත්සන ඇති ලිය විලියකින් එළිදරව් කරණ බව මෙහිින් දැනගත යුතුයි.

බර්ට්‍රම් හිල්,
අන්විලිම් උපඑජන්තර්නානානේ.

නිසන්ගේ මේ ඉඩම ගැණයි.

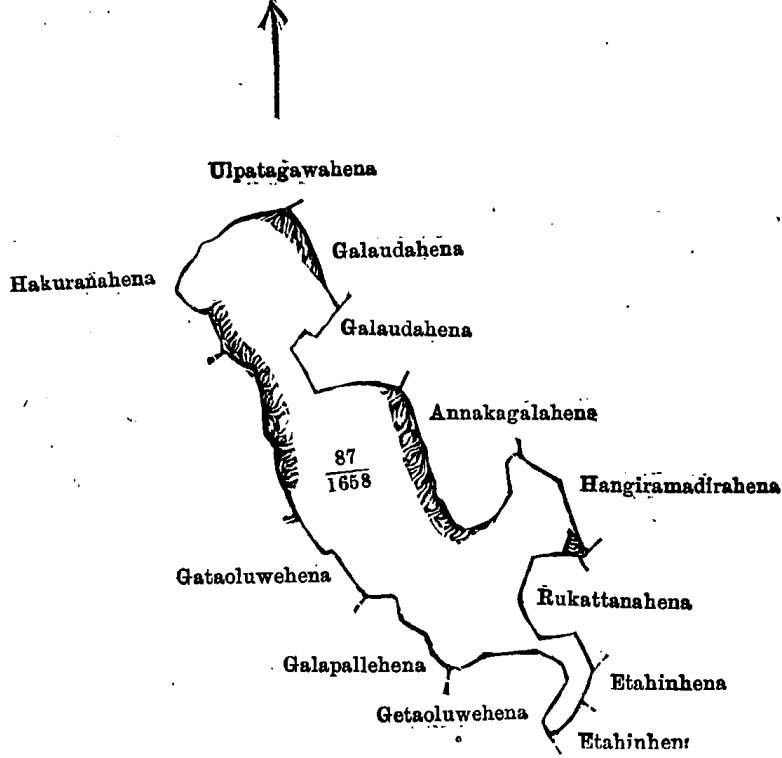
කැගල්ල දිස්ත්‍රික්කයට අයිති කෝරලයක දෙහිගම්පල්කෝරලේ ගවිසන්තාට යන ගම පිහිටි නොමුර 87 මුල් සිතියමට අඩංගු කැන්දයොල්ලේ මුකලාන කිසක අක්කර 41කට රුඹු 3කට පාර්වස් 14ක් විසාලකම ඇති මේ අමුතුව සහතික සිතියමේ පෙණිසත නොමුර 1,658 කිමකිවිත. ඊටමායිම්—උතුරට පවර් මහන්මසාට අයිති හකුරණ හේනද, ආචාරිගේ උන්ගුනෙදොදොදො අයිති උල්පතාගාවා හේනද; නැගෙනහිරට ආචාරිගේ උන්ගුනෙදොදො අයිති ගල්ඇන්දේ හේනද, හකුරන්සේ කිරිට අයිති ගල්ඇන්දේ හේන සහ අන්තාන්කාගල හේනද, කුමාරගමගේ අප්පුට අයිති හර්මමුර හේනද, රුක්කත්තන හේන සහ ඇටහික් හේනද; දකුණට මාපිටිගම කෝරලට සහ තවත් අයට අයිති ගැටමබේ හේනද; බස්නාහිරට කුමාරගමගේ අප්පුට අයිති ගලපල්ලේ හේන සහ ගටමබේ හේනයි.

1900 ම් (ඞ) මාර්ච් 15 ක් තේනිගිණ්ඞුත්තා මුන්ඞු මාසත්තාග්ගේ මුකිලේ පින්ඞ්ස් සොල්ලට්ටුම් කාණිගිලේ ඉතාම ් ඞද්නේපුඞ්ග්ගවාර්කඞ්ගේ ඞරිත්තාප්පේකපවාර්කඞ් යාරුමුඞ්ඞාලාට්, අවාර්කඞ් කේකාලේ ඞ්ඞුකිතික් ඞතව් අරාසාද්සි ඞසේඞ්ඞු මුඞ්පාකක් කේකාලේ තප්පේරී ගිලේ තේරිප්ට්ටුම් ෂ්‍රීතිත්ත කාණිකු අල්ලතා අතිලේ යාරුමු ඞද්නේපුඞ්ගු ඞරිත්තඞ්ඞේඞ්ස් සාතිත්තාලාන්ඞී, අප්පඞ්ඞුසොල්ගිග් ඞතව් අරාසාද්සි ඞසේඞ්ඞු අනිග්ගා 1897 ම් (ඞ) -ත්තා 1 ම් මුලක්කප් සද්ද්තිලේ ඞ්ගේකුත්තරාප්ට්ටුඞ්ග්ග තත්තාඞ්කඞ්ගිඞ් පිරාකාර ම් ඞරිත්තාප්පේසප්ට්ටා ත්තාකිග් ෂ්‍රීතිත්ත කාණිකඞ් මුඞ්ඞුකුරීග් අනිග්ගේ ඞ්ගේ ඞ්ගේ ගේනුඞ්ඞාග්ගේ කේකොප්ප්ට්ටොඞ් ඞමුත්තිලේ ඞවේඞ්ඞ්ට්ටුත්තාඞ්ගේ ඞ්ගේ ඞ්ගේ අඞ්ඞ්ගේ.

පඞ්ඞ්ගම ඞ්ගිල්,
ඞතව් අරාසාද්සි ඞසේඞ්ඞු.

சுட்டிய காணி.

கேகாலை டிஸ்திரிக்டிகைச்சேர்ந்த மூன்றுகோறளை தெயிகம்பல் கோறளை யட்டியன் தொட்டை என்கிற கிராமத்தில் 87 ம இலக்க பிரதமபடத்தில் 1,658 ம இலக்க துண்டில் காண்கிற கெந்தகொல்லமூக்கலான 41 ஏக்கர் 3 ரூட் 14 பர்சஸ்யுள்ளது, இத்துடன் அணைத்திருக்கும் பிரதமபடத்தில் காண்கிற காணிக்கு எல்கையாவது : வடக்கு-மிஸ்டர் பவர் உரித்துபேசும அக்குறன்னேஏணயும், ஆச்சாறிகே உங்கு நயிந்தே உரித்துபேசும உலபத்தகாவாவன ; கிழக்கு-ஆச்சாறிகே உங்கு நயிந்தே உரித்துபேசும கல்லந்தேஏன, அக்குறன்னே கிறு உரித்துபேசும கல்லந்தேஏணயும் அன்னக்காகலேஏன, குமாரகேமாகே அப்பு உரித்துபேசும அன்கிறமகிறேஏன, முக்கு அத்தனஏன, எட்டயின்ன ; தெற்கு-மாபிட்டிகம கோறளையில் சிலரும் உரித்துபேசும கெட்டஒலுவேஏன ; மேற்கு-குமாறகேமகே அப்பு சிலரும் உரித்துபேசும கலபல்லே ஏணயும் கெட்டஒலுவேஏன.



Lot 1,658 called Kondagalamukalana, in extent 41A. 3R. 14P., situated in Yatiyantota village in Dehigampal korale of Three Korales.

Surveyor-General's Office,
Colombo, April 2, 1900.

S. J. C. MORE,
for Surveyor-General.

SUPPLEMENT
TO
The Ceylon Government Gazette,
PART III.

FRIDAY, DECEMBER 21, 1900.

NOTICES UNDER THE WASTE LANDS ORDINANCES.

[Notice under "The Waste Lands Ordinances, 1897, 1899, and 1900."]

TAKE notice, that unless within three months from the 15th day of December, 1900, the persons, if any, who claim any interest in the lands hereinafter mentioned or in any one or more of such lands, appear before the Assistant Government Agent of the Kegalla District at the Kegalla Kachcheri and make claim to the said lands or any of them or to some interest therein :

Such Assistant Government Agent, in pursuance of the powers vested in him by Ordinance No. 1 of 1897, will declare by writing under his hand that the said lands or such of them, as to which no claim has been made, are the property of the Crown.

BERTRAM HILL,
Assistant Government Agent.

Description of Lands referred to.

The following lots, all situated in the village Udugama in Galboda pattuwa of Galboda korale, in the Kegalla District as described in the annexed plan :—

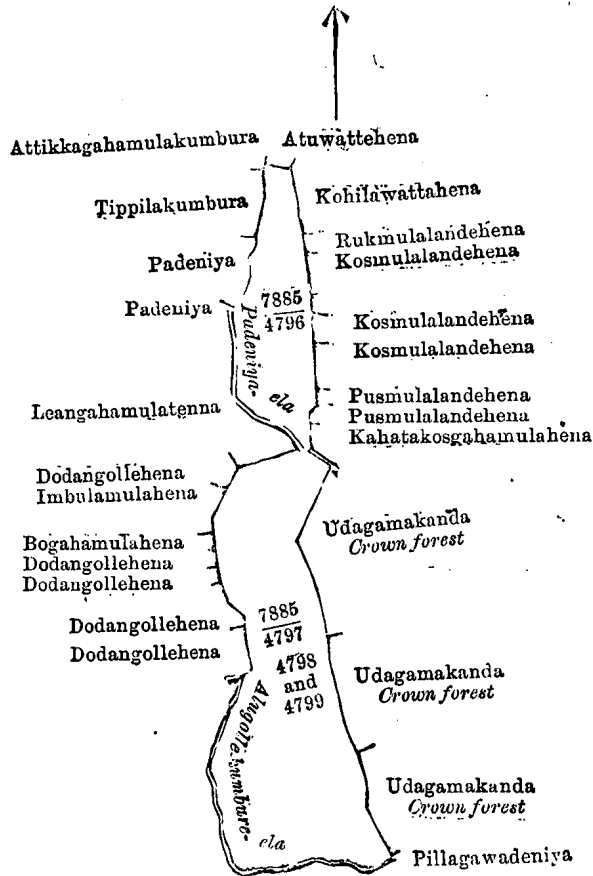
A block of land comprising lots—

Lot.	Name of Land.		Extent.	
			A.	R. P.
4796	Punchiwelikanda	...	11	0 39
4797	Udugamakanda	...	11	0 5
4798	Do.	...	8	3 6
4799	Do.	...	13	0 24
			44	0 34

on P. P. 7,885, and bounded as follows: north by Atuwatthehena claimed by Kumarihami; east by Kohilawattahena claimed by Keppitiye Banda, Rukmulalandehena claimed by Kudahenaya, Kosmulalandehena claimed by the priest of Kadigomuwa Vihare, Kosmulalandehena claimed by Kaluhami, Kosmulalandehena claimed by Appuhami, Pustumulalandehena claimed by Kadigomuwa Kumarihami, Pustumulalandehena and Kahatakosghamulahena claimed by Kaluhami, Udagamakanda claimed by the Crown, Pillagawadeniya claimed by Adikarigedara Appuhami; south by Alugollekumbure-ela; west by Alugollekumbure-ela, Dodangollehena claimed by Kempitiye Banda, Dodangollehena claimed by the priest of Kadigomuwa Vihare, Dodangollehena claimed by S. Dingiri Appu, Dodangollehena claimed by the priest of Kadigomuwa Vihare, Bogahamulahena claimed by M. Punchirala, Imbulamulahena claimed by Kaluhami, Dodangollehena claimed by A. Appuhami, Leanghamulatenna claimed by H. Kaluhami, Padeniya-ela, Padeniya claimed by H. Kaluhami, Padeniya claimed by Appuhami, Tippiyakumbura claimed by Punchirala, Attikkagahamulakumbura claimed by Menikrala.

මෙහි පසක සඳහන්වන ඉඩම් සම්බන්ධව අයිතිවාසිකමක් ඇති කෙනෙක් ඉක්බිතිවනම් ඒ අය වර්ෂ 1900 ක්ව දෙසැම්බර් මස 15 වෙනි දින පටන් හත්මාසයක් ඇතුළත කැඟල්ලේ කවිවේරියට ඇවිත් කැඟල්ල දිස්ත්‍රික්කවේ උප ඒකකයකට පෙනී සිට එකී ඉඩම්වලට හෝ ඉන් එකකට නිබන්ධ අයිතිකම් කොහොත් ඒ සම්බන්ධව නිබන්ධ වැදගත්කම කියා නොසිටීමෙන් එකී උපඒකකයකට පත්වීමෙන් පසුව 1897 සහ 1 වෙනි අක්ෂරයෙන් උත්තරයේ සේව ලැබී තිබෙන බලපෑම්වල ප්‍රකාරයට, අයිතිකමක් කියා නොසිටීම ඒ ඉඩම රජසන්තක ඉඩමක් බව උත්තරයේ සේව අත්සන ඇති ලියවිලිකරුන් එලිදරව්කරණ බව මෙහි දැනගත යුතුයි.

බර්ට්‍රැම් හිල්,
අතිරේක උපඒකක පිම්ස.



Situation : Udugama village in Galboda pattu of Galboda korale.

Lot.	Name of Land.	Extent.		
		A.	R.	P.
4796	Punchiwelikanda	11	0	39
4797	Udagamakanda	11	0	5
4798	Do.	8	3	6
4799	Do.	13	0	24

Surveyor-General's Office,
Colombo, September 1, 1900.

S. J. C. MORE,
for Surveyor-General.

2. A block of land comprising lots—

Lot,	Name of Land.	Extent.		
		A.	R.	P.
3687	Udagamakanda	9	0	37
3687½	Do.	8	3	11
3687¼	Do.	9	2	35
		27	3	3

on P. P. 4,968, and bounded as follows : north by Batma-arambehena claimed by Somidarala ; east by Heladadehena claimed by Loku Banda, Mugunamullewatta (chena) claimed by Kaluhami, Arambehena claimed by Loku Banda, Arambehena claimed by Kudahenaya, Arambehena claimed by Dingiri Appu, Udagama-arambe and land described on T. P. 158,763 called Ekkathahena claimed by Kumarihami. and Udagama-ela ; south by Kongahapitiyakumbura claimed by Sedati Unnanse, Kongahapitiyakumbura claimed by Punchirala, Kongahapitiyakumbura claimed by Mudaliami, Pilagawadeniya and Udahadeniya claimed by Appuhami ; west by Udagamakanda (P. P. 7,885 and 7,885, 4,798 and 4,797) claimed by the Crown.

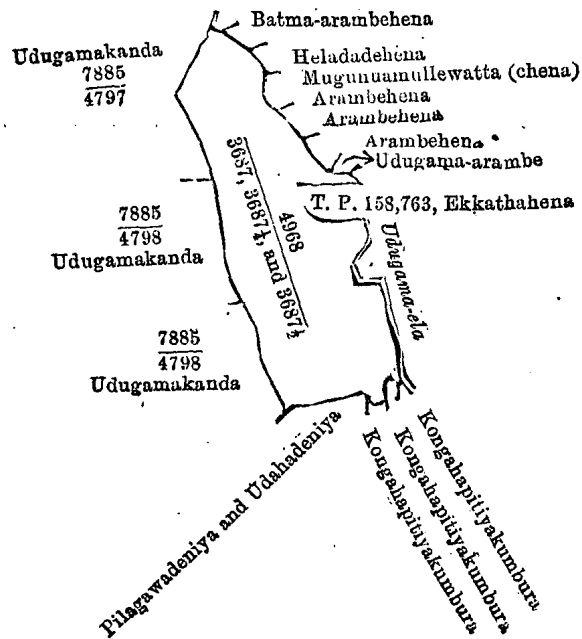
2. මෙහි පහත සඳහන් කරුණ බිම්කඩවිටිය, එනම් :—

නොමමරය.	ඉඩමේ නම.	මහත.
		අ. ර. ප.
3687	උඩගමකඤ්ඤ	9 0 37
3687½	එම	8 3 11
3687¼	එම	9 2 35
		27 3 3

ඊට මායිම්—උතුරට පොළොන්නරුව අයිති බත්මඳරමේ ගේනද ; නැගෙනහිරට ලොකුබණ්ඩාර අයිති හැලදමේ ගේනද, කළුතරම අයිති මුදුනුවිලියලේවත්ත (ගේන)ද, ලොකුබණ්ඩාර අයිති අරමේ ගේනද, කුඩාගේනරාට අයිති අරමේ ගේනද, විංහිරිඅස්සුව අයිති අරමේගේනද, කුමාරිකාරම අයිති උඩගමඅරමද, නොමමර 158,763 පිහුර කඩදඹ්බේ පෙණේ යන එක්කත්ගේ ගේනද, උඩගම ඇලද ; දකුණට පෙදැනිඋත්තාන්තේට අයිති කෝන්ගහපිටියේ කුමුරද, පුංචිරඋට අයිති කෝන්ගහපිටියේ කුමුරද, මුදලිකාරම අයිති කෝන්ගහපිටියේ කුමුරද, අස්සුකාරම අයිති පිලගාමා දෙවිය සහ උඩදෙවියද ; බිස්නාහිරට ආණ්ඩුව සත්තක (මු. ඩී. 7,885, 7,885, 4,798, 4,797) උඩගම කඤ්ඤ.

2. 4,968 ம் இலக்க பிரதமபடத்தில் காண்கிற காணி துண்டுகளுக்கு எல்கையாவது : சொமிந்தரூலை உரித்துபேசும் பட்டம் அறம்பேள; கிழக்கு-லொக்குவண்டா உரித்துபேசும் எல தடேள, கலுஆமி உரித்துபேசும் முகுனுவேமுலவத்த (சேன), லொக்குவண்டா உரித்துபேசும் அரம்பேள, குடளையா உரித்துபேசும் அரம்பேள, டிங்கிறி அப்பு உரித்துபேசும் அரம்பேள, குமாறியுமி உரித்துபேசும் உடுகம் அறம்ப 158,763 பிரதமபடத்தில் காண்கிற எக்கந்தேள, உடகமஅல; தெற்கு-செதந்தி உன்னுன்சே உரித்துபேசும் கொள்கஅபிட்டியரும்புற, புள்கிறூலை உரித்துபேசும் கொள்கஅபிட்டியரும்புற, முடலியுமி உரித்துபேசும் கொள்கஅபிட்டியரும்புற, அப்புஆமி உரித்துபேசும் பீல்லகாவா தெனியவும உடஅதெனிய; மேற்கு-அரசாட்சி யார் உரித்துபேசும் உடுகமகந்த (P. P. 7,885 யும் 7,885) 4,798 யும் 4,797) :—

துண்டு.	காணியினது பெயர்.	விசாலம். ஏ. ரூ. ப.
3687	... உடகமகந்த	9 0 37
3687½	... ஹே	8 3 11
3687¾	... ஹே	9 2 35
		27 3 3



Situation : Udagama village in Galboda pattu of Galboda korale.

Lot.	Name of Land.	Extent. A. R. P.
3687	Udagamakanda	9 0 37
3687½	Do.	8 3 11
3687¾	Do.	9 2 35

Surveyor-General's Office,
Colombo, September 1, 1900.

S. J. C. MORE,
for Surveyor-General.