

Ceylon Government Gazette

Published by Authority.

No. 5,747—FRIDAY, JANUARY 18, 1901.

PART I.—General: Minutes, Proclamations, Appointments, and General Government Notifications.
PART II.—Legal and Judicial.

PART III.—Provincial Administration.
PART IV.—Marine and Mercantile.
PART V.—Municipal and Local.

Separate paging is given to each Part in order that it may be filed separately.

Part III. — Provincial Administration.

	PAGE		PAGE
Land Sales:—		Land Acquisition Notices ...	26
Western Province ...	63	Land Resumption Notices...	—
Central Province ...	—	Notices under Ordinance No. 1 of 1897...	30 & Suppl.
Northern Province ...	21	Abstracts of Season Reports ...	—
Southern Province ...	—	Notices under "The Forest Ordinance"	—
Eastern Province ...	—	Sales of Arrack, Opium, and Toll Rents	—
North-Western Province ...	24	Miscellaneous Provincial and District Notices:—	
North-Central Province ...	—	Sales of Salt and Timber ...	—
Province of Uva ...	—	Notifications of Close Season, Infected Areas, &c.	—
Province of Sabaragamuwa ...	—	Specifications under "The Irrigation Ordinance"	—

LAND SALES IN THE NORTHERN PROVINCE.

No. 305, N. P.

Colonial Secretary's Office,
Colombo, January 6, 1901.

ON Monday, February 25, 1901, at 12 o'clock noon, the Assistant Government Agent for the Mullaittivu District will put up for sale or settlement, at his office in Vavuniya, the under-mentioned portions of Crown Land, on the terms authorized by Government.

Sixty-eight allotments of land situated in the Vavuniya south division of the Mullaittivu District of the Northern Province.

Lot.	Village.	Preliminary plan 2,308. Name of Claimant.	Description.	Extent.		
				A.	R.	P.
O 182	Vavuniya	Asaipillai	Native garden	0	0	6
P 182	Do.	V Sinniah	Compound	0	0	3
Q 182	Do.	P. R. Mappaner	Plantains	0	0	2
R 182	Do.	do.	do.	0	0	6
S 182	Do.	Miler Thampoe	Plantains and 1 hut	0	0	8-50
T 182	Do.	do.	do.	0	0	9
V 182	Do.	N. T. Sankarapillai	Compound	0	0	33-50
W 182	Do.	K. Thamu Udayar	Native garden	0	0	13
X 182	Do.	A. Velupillai	Compound	0	0	21-50
Y 182	Do.	P. R. Mappaner	Cocoanut garden and 2 huts	0	0	6-50
Z 182	Do.	Sinnatchi	Cocoanut garden and 1 hut	0	0	8-50
A 183	Do.	V. Sankarapillai	do.	0	0	28-50
B 183	Do.	Nakama	Plantains and 2 huts	0	0	13
C 183	Do.	V. Arunasalam	Cocoanut garden	0	1	3-25
D 183	Do.	V. Manikkam	Cocoanut garden and 5 huts	0	1	15-75
E 183	Do.	P. Vaity	Cocoanut garden and 6 huts	0	0	35
F 183	Do.	A. Veeravaken	Cocoanut garden and 3 huts	0	0	13-50
G 183	Do.	N. Mariampillai	do.	0	1	30-75
H 183	Do.	A. Sapapathy	Waste land	0	0	8-50

Lot.	Village.	Name of Claimant.	Description.	Extent.	
				A.	R. P.
I 183	Vavuniya	V. Murukattai	Cocoanut garden and 2 huts	0	1 20-25
J 183	Do.	M. Velupillai	do.	0	0 13-25
K 183	Do.	V. Kanapathypillai	Native garden	0	0 7-75
L 183	Do.	K. Aiyampillai	Cocoanut garden and well	0	0 8-50
M 183	Do.	P. R. Mappaner	Native garden and 4 huts	0	0 25-75
N 183	Do.	A. Velupillai	Cocoanut garden and 4 huts	0	1 11-25
O 183	Do.	A. Sapapathy	Cocoanut garden and 5 huts	0	1 5-50
P 183	Do.	A. Kumaravelu and others	do.	0	0 20-50
Q 183	Do.	P. R. Mappaner	Cocoanut garden, 2 houses, and 8 huts	0	3 29-75
8442	Do.	Common property	Built ambalam	0	1 3-25
R 183	Do.	K. Gabrielpillai and others	Cocoanut garden and 6 huts	0	0 35-50
S 183	Do.	Vallatty	Cocoanut garden, well, and 2 huts	0	1 17-25
T 183	Do.	N. Mariampillai	do.	0	0 15-25
U 183	Do.	M. Savarimuttu	Cocoanut garden, well, & 2 huts	0	0 29
V 183	Do.	C. Adrian	do.	0	0 15-50
W 183	Do.	V. Ponnutturai	do.	0	0 11
X 183	Do.	Sinnatchi	Cocoanut garden, well, & 5 huts	0	0 21-50
Y 183	Do.	Vavarasy	Cocoanut garden	0	0 11-50
Z 183	Do.	A. Kumaravelu	Cocoanut garden and 4 huts	0	1 1-75
A 184	Do.	S. Mariampillai	Cocoanut garden, well, and 5 huts	0	1 5
B 184	Do.	V. Sellatamby and others	Cocoanut garden and 13 huts	0	2 2
C 184	Do.	Church Missionary Society	Native garden, house, kitchen	0	0 0-75
8444	Do.	Crown	Jungle	1	0 32
8445	Do.	do.	Compound	0	0 38-50
Preliminary plan 2,309.					
D 184	Vavuniya	S. Kadiravail	Native garden	0	0 1-50
E 184	Do.	do.	do.	0	0 1-50
F 184	Do.	do.	do.	0	0 0-25
G 184	Do.	Tellanis Appu	Cocoanut garden	0	0 1-50
H 184	Do.	Velate	Native garden	0	0 1-75
I 184	Do.	Valliammai	do.	0	0 1
J 184	Do.	A. Velupillai	do.	0	0 3-50
K 184	Do.	do.	do.	0	0 0-50
L 184	Do.	do.	do.	0	0 5
M 184	Do.	S. Pachi Muttu	Cocoanut garden	0	0 2-50
N 184	Do.	C. Cinniah	Native garden	0	0 3
O 184	Do.	S. M. Meerasaibu	Grass land	0	0 4
P 184	Do.	S. Lorengipillai	do.	0	0 8
Q 184	Do.	Roman Catholic Church	Cocoanut garden	0	0 2-50
R 184	Do.	do.	Roman Catholic school	1	0 38-50
S 184	Do.	do.	Jungle	0	1 12-25
T 184	Do.	A. Velupillai	Grass land	0	0 16-75
U 184	Do.	do.	do.	0	0 0-75
V 184	Do.	do.	do.	0	0 2
W 184	Do.	K. Ponnambalam and others	Native garden	0	0 9
X 184	Do.	do.	Grass land	0	0 0-67
Y 184	Do.	do.	do.	0	0 4
Z 184	Do.	do.	do.	0	0 16-25
A 185	Do.	V. Rami	Native garden	0	0 14
D 185	Do.	P. Veeravaku and others	do.	0	0 2-50

Upset price,—Rs. 10 per acre.

Further information regarding these lands may be obtained from the Surveyor-General, and respecting the conditions of sale from the Assistant Government Agent, Mullaittivu.

By His Excellency the Governor's command,
W. T. TAYLOR,
Acting Colonial Secretary.

No. 305, N. P.

கோலொரியல சுககிறத்தார ஆபிசல,
கொழும்பு, 1901 ம் வருதைம் 6 ந் உ.

1901 ம் ஆகஸ்டு மாதமாதம் 25 ந் திகதி வவுனியாவில தன் ஆபிசல வட மாகாணத்து முலலைத்தீவு டிஸ்ட்ரிக்ட் கவரண்டேந்த உதவி ஏன்வாக்களால் இசையிற் சொல்லப்படமுருகிற முடிக்கூரிய காண்த கணடுகளை, அரசாட்சியாரால் உத்தரவுபண்ணப்பட்டிருக்கும் பொருத்தப்பிரகாரம் ஏதெதிருகறி விற் கப்படுப.

68 காண்த துணடுகள், வட மாகாணத்து முலலைத்தீவு டிஸ்ட்ரிக்டின் வவுனிய தெற்குப்பகுதியிலிருக்கின்றது. பள்ள இலக்கம் 2,308. விசாலம்.

இல.	குறிச்சி.	உத்தராளியின் பெயர்.	விபரம்.	அ. ரு. ப.
O 182	வவுனியா	ஆசைப்பிள்ளை	தோட்டம்	0 0 6
P 182	ஓடி	ஈ. சின்னையா	வளவுகாணி	0 0 3
Q 182	ஓடி	பி. ஆர். மாப்பாணர்	வாழைத்தோட்டம்	0 0 2
R 182	ஓடி	ஓடி	ஓடி	0 0 6
S 182	ஓடி	மயிலர்தம்பு	ஓடி ஒருவீடு	0 0 8-50
T 182	ஓடி	ஓடி	ஓடி	0 0 9
V 182	ஓடி	எம். டி. சங்கராப்பிள்ளை	வளவுகாணி	0 0 33-50
W 182	ஓடி	சே. தாமு உடையாரா	தோட்டம்	0 1 13
X 182	ஓடி	ஏ. வேலுப்பிள்ளை	வளவுகாணி	0 1 21-50

இல.	குறிச்சி.	உரித்தாளியின் பெயர்.	விபரம்.	வீசாலம.
				அ. மு. ப.
Y 182	வவுனியா	பி. ஆர். மாபபாணா	தென்னத்தோட்டமும் 2 வீசும்	0 0 6.50
Z 182	ஹெ	சினனாச்சி	ஹெ 1 வீசும்	0 0 8.50
A 183	ஹெ	வி. சங்கரப்பிள்ளை	ஹெ	0 0 28.50
B 183	ஹெ	நாகட்டா	வாழைத்தோட்டம்	0 0 13
C 183	ஹெ	வி. அருணாசலம்	தென்னத்தோட்டம்	0 1 3.25
D 183	ஹெ	வி. மாணிக்கம்	தென்னத்தோட்டமும் 5 வீசும்	0 1 15.75
E 183	ஹெ	பி. வயித்தி	ஹெ 6 வீசும்	0 0 35
F 183	ஹெ	ஏ. வீரவாசு	ஹெ 3 வீசும்	0 0 13.50
G 183	ஹெ	என். மரியாம்பிள்ளை	ஹெ	0 1 30.75
H 183	ஹெ	ஏ. சபாபதி	வெளிநிலம்	0 0 8.50
I 183	ஹெ	வி. முருகாத்தை	தென்னையும் 2 வீசும்	0 1 20.25
J 183	ஹெ	எம். வேலுப்பிள்ளை	ஹெ	0 0 13.25
K 183	ஹெ	வி. கணபதிப்பிள்ளை	தோட்டம்	0 0 7.75
L 183	ஹெ	கே. ஐயம்பிள்ளை	தென்னையும் கிணறும்	0 0 8.50
M 183	ஹெ	பி. ஆர். மாபபாணா	தோட்டமும் 4 வீசும்	0 0 25.75
N 183	ஹெ	ஏ. வேலுப்பிள்ளை	தென்னையும் 4 வீசும்	0 1 11.25
O 183	ஹெ	ஏ. சபாபதி	ஹெ 5 வீசும்	0 1 5.50
P 183	ஹெ	ஏ. குமாரவேலு மறுபேரும்	ஹெ	0 0 20.50
Q 183	ஹெ	பி. ஆர். மாபபாணா	ஹெ 2 வீசும் 8 குடிவூ	0 3 29.75
8442	ஹெ	பொறுக்காணி	கட்டிய அம்பலம்	0 1 3.25
R 183	ஹெ	கே. கபிரியல பிள்ளையும் மறுபேரும்	தென்னையும் 6 வீசும்	0 0 35.50
S 183	ஹெ	வள்ளாத்தை	ஹெ கிணறு 2 வீசும்	0 1 17.25
T 183	ஹெ	என். மரியாம்பிள்ளை	ஹெ	0 0 15.25
U 183	ஹெ	எம். சவுரிமுத்து	ஹெ 2 வீசும்	0 0 29
V 183	ஹெ	சி. அகிரியான	ஹெ	0 0 15.50
W 183	ஹெ	வி. பொன்னுத்தரை	ஹெ 2 வீசும்	0 0 11
X 183	ஹெ	சினனாச்சி	ஹெ 5 வீசும்	0 0 21.50
Y 183	ஹெ	வாவராசி	ஹெ	0 0 11.50
Z 183	ஹெ	ஏ. குமாரவேலு	ஹெ 4 வீசும்	0 1 1.75
A 184	ஹெ	என். மரியாம்பிள்ளை	ஹெ கிணறும் 5 வீசும்	0 1 5
B 184	ஹெ	வி. செலவத்தம்பியும் மறுபேரும்	தென்னையும் 13 வீசும்	0 2 2
C 184	ஹெ	சேர்ச்சிசி யான	தோட்டமும் வீசும்	0 0 0.75
8444	ஹெ	முடி	காடு	1 0 32
8445	ஹெ	முடி	வளவு	0 0 38.50
D 184	ஹெ	பிள்ளை இலக்கம் 2,309.		
E 184	ஹெ	எஸ். திரவேலு	தோட்டம்	0 0 1.50
F 184	ஹெ	ஹெ	ஹெ	0 0 1.50
G 184	ஹெ	ஹெ	ஹெ	0 0 0.25
H 184	ஹெ	நெல்லனிஸ் அப்பு	தென்னத்தோட்டம்	0 0 1.50
I 184	ஹெ	வேலாத்தை	தோட்டம்	0 0 1.75
J 184	ஹெ	வள்ளியமமை	ஹெ	0 0 1
K 184	ஹெ	எ. வேலுப்பிள்ளை	ஹெ	0 0 3.50
L 184	ஹெ	ஹெ	ஹெ	0 0 0.50
M 184	ஹெ	ஹெ	ஹெ	0 0 5
N 184	ஹெ	எஸ். பேச்சிமுத்து	தென்னத்தோட்டம்	0 0 0.50
O 184	ஹெ	சி. சினனையா	தோட்டம்	0 0 3
P 184	ஹெ	எஸ். எம். மீராசாய்பு	புலநிலம்	0 0 4
Q 184	ஹெ	எஸ். லோரேஞ்சிப்பிள்ளை	ஹெ	0 0 8
R 184	ஹெ	ரேமனகத்தோலிசு திருச்சபை	தென்னத்தோட்டம்	0 0 2.50
S 184	ஹெ	ஹெ	கத்தோலிக்குப்பள்ளிகட்டம்	1 0 38.50
T 184	ஹெ	ஹெ	காடு	0 1 12.25
U 184	ஹெ	ஆ. வேலுப்பிள்ளை	புலநிலம்	0 0 16.75
V 184	ஹெ	ஹெ	ஹெ	0 0 0.75
W 184	ஹெ	ஹெ	ஹெ	0 0 2
X 184	ஹெ	க. பொன்னம்பலமு மறுபேரும்	தோட்டம்	0 0 9
Y 184	ஹெ	ஹெ	புலநிலம்	0 0 0.67
Z 184	ஹெ	ஹெ	ஹெ	0 0 4
A 185	ஹெ	ஹெ	ஹெ	0 0 16.25
D 185	ஹெ	வி. ராமி	தோட்டம்	0 0 14
	ஹெ	பி. வீரவாசு மறுபேரும்	ஹெ	0 0 2.50

தரிப்புநிலை ஏக்கரொன்றாக ரூபா 10.

இக்காணிக்கைப்பற்றிய மேலதிகமான விபரங்கள் சர்வெயர் ஜெனரலுக்கு அலுவலரிடத்திலும் விநியோகிகளிடத்திலும் முலலைத்தீவு டிஸ்திரிக்ட் அரேஜ்டர் உதவி ஏஜெண்டருக்கு அலுவலரிடத்திலும் கேட்டறிந்துகொள்ளலாம்.

தேசாதிபதி மகோத்தமர் அவர்களினது கட்டளையின்படி,
டபிள்யூ. ஹீ. தேயிலர்,
இராசாங்க விநியோக வேலைப்பாபவா.

LAND SALES IN THE NORTH-WESTERN PROVINCE.

No. 1,451, N.W. P.

Colonial Secretary's Office,
Colombo, January 9, 1901.

ON Tuesday, March 12, 1901, at 1 o'clock P.M., the Assistant Government Agent for the Puttalam District will put up for sale, at his office in Puttalam, the under-mentioned portion of Crown Land, on the terms authorized by Government.

An allotment of land situated in the Kumarawanni pattuwa of the Puttalam division of the Puttalam District of the North-Western Province.

Lot.	Village.	Preliminary plan 1,743.	Description.	Extent. A. R. P.
8799	Vetiya		Low jungle	28 0 12

Upset price,—Rs. 15 per acre.

Further information respecting this land may be obtained from the Surveyor-General, and respecting the conditions of sale from the Assistant Government Agent, Puttalam.

By His Excellency the Governor's command,

W. T. TAYLOR,
Acting Colonial Secretary.

No. 1,451, N.W. P.

වම් 1901 ක්වු ජනවාරි මස 9 වෙනි දින කොළඹ මහකොමසාරිස් ජනාධිපතිතුමාගේ කැණවැරදි දින.

වම් දිනවේ පුත්තලමේ උපජිවන උදවැනියාගේ විසින් මෙහි පහත සඳහන්වන ආණ්ඩුව සන්තක ඉඩම ආණ්ඩුවේ නියෝගවලට ප්‍රකාරයට වම් 1901 ක්වු මාර්තු මස 12 වෙනි දිනවු අභ්‍යර්ථනා 1ට පුත්තලම කවුච්චියේදී වෙන්දේසිකර විකුණුවට යෙදෙනවා ඇත.

නො.	ගම.	අත්දම.	මහත. අ. රු. ප.	අක්කර සහ මිල. රු.
8799	වැටිය	ලද කැපේ	28 0 12	15

මෙම ඉඩම ගැණ වැඩිදුර කාරණා සර්වේච්ඡිත උදවැනියාගේගෙන්ද, විකිනීමේ කොන්දේසි ගැන කාරණා වගම් දිනවේ පුත්තලමේ උපජිවන උදවැනියාගේගෙන්ද දැනගනවට පුළුවන.

ගරුකර ආණ්ඩුකාර උතුරු මහනුවෙහිදී ආඥාවලය,
ඩබ්ලිවු. පී. චේලර්,
වැඩබලන මහකොමසාරිස් වම්ක.

No. 1,451, N.-W. P.

කොළොන්නියලු ජනපති ජනාධිපති,
කොමුට්ටුව, 1901 ම (ඔබ) මාසයේ 9 න් 8.

1901 ම ආණ්ඩු පනුගනිමාසය 12 න් තේනු සේවකයන් සංඛ්‍යාව 1 මණිකුල පුත්තලම තන ආඥාවලය වැඩමේ මාසයේදී උදවැනියාගේගෙන්ද, විකිනීමේ කොන්දේසි ගැන කාරණා වගම් දිනවේ පුත්තලමේ උපජිවන උදවැනියාගේගෙන්ද දැනගනවට පුළුවන.

විල.	ලුණිච්චි.	විවරය.	විසාලය. අ. රු. ප.
8799	වෙලුඳිය	ආභුකාභු	28 0 12

මෙම ඉඩම ගැණ වැඩිදුර කාරණා සර්වේච්ඡිත උදවැනියාගේගෙන්ද, විකිනීමේ කොන්දේසි ගැන කාරණා වගම් දිනවේ පුත්තලමේ උපජිවන උදවැනියාගේගෙන්ද දැනගනවට පුළුවන.

තේනු පනුගනිමාසයේදී උදවැනියාගේගෙන්ද,
ආභුකාභු, ආභුකාභු,
ආභුකාභු, ආභුකාභු,
ආභුකාභු, ආභුකාභු.

No. 1,452, N.W. P.

Colonial Secretary's Office,
Colombo, January 9, 1901.

ON Tuesday, March 12, 1901, at 1 o'clock P.M., the Assistant Government Agent for the Puttalam District will put up for sale, at his office in Puttalam, the under-mentioned portions of Crown Land, on the terms authorized by Government.

Four allotments of land situated in the Kalpitiya division of the Puttalam District of the North-Western Province.

Lot.	Village.	Preliminary plan 2,114. Name of Claimant.	Description.	Extent. A. R. P.
10347	Kandakulli	Crown	Sandy soil	4 3 19
10348	Do.	do.	do.	0 0 8
10349	Do.	do.	do.	0 1 18
10350	Do.	do.	do.	24 2 36

Upset price,—Rs. 10 per acre.

Further information respecting these lands may be obtained from the Surveyor-General, and respecting the conditions of sale from the Assistant Government Agent, Puttalam.

By His Excellency the Governor's command,

W. T. TAYLOR,
Acting Colonial Secretary.

No. 1,453, N.W. P.

වම 1901 ක්වු ජනවාරි මස 9 වෙනි දින කොළඹ
මහසෙනෙවුන: රිජ්ටන්තාන්සේනේ කන්තෝරුවේදීය.

වම දිසාවේ පුත්තලමේ උපළුපත්තලන්තාන්සේ පිහිටි මෙහි පහත අදාන්තේන ආණ්ඩුව සත්තක ඉඩම්
ආණ්ඩුවේ නිලධාරීවල ප්‍රකාරයට වම 1901 ක්වු මාර්තු මස 19 වෙනි දිනවු අභ්‍යන්තර වාද එකට පුත්තලම්
කම්බේරියේදී වෙන්දේසිකර විකුණනට යෙදෙනවා ඇත.

වම දිසාවේ පුත්තලම් පලාතේ රජතුමා වෙතින් පත්තු සොවිභාසයේ පිහිටා තිබෙන හිමිකුබෙලි 2ක්.

සිතියම 1,906.

කො.	මම.	අයිතිකම් කියන්නා.	අත්දම.	මහත.
9788	බරලත්තම්බුව	ආණ්ඩුව	වැලිපොලොව	2 3 38
9789	එම	එම	එම	3 0 18

අක්කරයක මීල රුපියල් දහසයි.

මම ඉඩම් ගැන වැඩිදුර කාරණ සර්වේප්පත්තලන්තාන්සේනේද, පිහිටීම කොන්දේසි ගැන
කාරණ වම දිසාවේ පුත්තලමේ උපළුපත්තලන්තාන්සේනේද දහසට පුළුවන.

ගරුගර ආණ්ඩුකාර උතුමානවතන්සේනේ ආඥාව ලෙස,
උඩුල්ලු. පී. වෙලර්,
වැඩබලන මහසෙනෙවුන: රිජ්ටන්තාන්සේනේ.

No. 1,453, N.W. P.

කොලොනියල සකසිතතරා ආපිසල,
කොලොමපු, 1901 ම ඉරා මස 9 න් ද.

1901 ම ඉරා මස 19 න් කුණි, සෙව්වාර්කකිමුම 1 මණිකු පුත්තලම් තන ආපිසල වැඩ
මෙහි මාකාණත්තු එනම් කවරණමේන්තු ඉසනෙවාරකලාල මතකයින් සොලවපාඩුකුකිත මුද්දකුණිය
කාණිත්තුණිකලා, ආසාදිසාරාල එනම් වැඩකරණපාඩුකුකුම පොත්තප්පරකාර ම වෙළුකුණි
විකුණුවම.

2 කාණිත්තුණිකලා, වැඩකරණ මාකාණත්තු පුත්තලම්, ඉසනෙවාරකලා මතකයින් මුද්දකුණි
විකුණුවම.

විකුණු මුලකම 1,906.

මුල.	කුණිසි.	ඉසනෙවාරකලා පොත්තප්පර.	විකුණු.	විකුණු.
9788	වැඩකරණකොටුව	ආසාදිසි	මුද්දකුණි	2 3 38
9789	එම	එම	එම	3 0 18

විකුණු මුලකම 1,906.

විකුණු මුලකම 1,906.

විකුණු මුලකම 1,906.

LAND ACQUISITION NOTICES.

HAVING been duly directed by the Governor, with the advice of the Executive Council, acting under the provisions of "The Land Acquisition Ordinance of 1876," section 6, to take order for the acquisition of the following lands, required for a public purpose, namely, for the proposed infectious diseases ward, Uda Pussellawa hospital, to wit:—

Preliminary plan 4,931. Village—Ambaliyadde.

Lot.	Name of Land.	Description.	Name of Claimant.	Extent.
V 817	Obodapatana	Tea	Uda Pussellawa hospital	0 0 8
W 817	Do.	do.	Delmar estate	0 0 13
X 817	Do.	Grass	do.	0 0 11
Y 817	Do.	do.	do.	0 0 28

I hereby give public notice, as required by section 7, that the Government proposes to take possession of the lands.

All persons interested in the aforesaid lands are hereby required to appear personally or by agent before me at Nuwara Eliya on February 20, 1901, at 12 noon, and to state the nature of their respective interests in the lands, and the amount and particulars of their claims to compensation for such interests.

Nuwara Eliya Kachcheri,
December 28, 1900.

E. M. DE C. SHORT,
Assistant Government Agent.

වි 1876 ක්වු අවුරුද්දේ කොමර 3 වේ ආඥාපත්‍රයේ හත්වෙනි වගන්තියේ ප්‍රකාරයට ආණ්ඩුවේ කටයුත්ත කට, ඒ නම :- උඩපුස්සැල්ලාවේ බෝවෙන රෝගකාරීන් නවත්වන ආරෝග්‍යාලාපක යොධකැවි ව පිණිස මෙහි පහත සඳහන්වන ඉඩම් ලබාගැනීම සඳහා ක්‍රියාකරණ පිණිස “වි 1876 දේ ඉඩම් ලබාගැනීමේ ආඥාපත්‍රයේ” හවෙනි කාණ්ඩයේ කර තිබෙන පංතාර්ථවල ප්‍රකාරයට කරක මන්ත්‍රිසභාවේ මන්ත්‍රණය ඇතුළු උතුරුකන්වනගේගේ නිසිආකාර වට අණලැබී තිබේ, ඒ ඉඩම් නම :-

සිතියම 4,931. හම-අඹලියද්ද.

කො.	ඉඩමේ නම.	අයදුම.	අයිතිකම් කියන්නා.	මහත.
V 817	බිඛඛාන	යේ	උඩපුස්සැල්ලාවේ ඉප්පිටිකාලේ බැල්මාර් වත්ත	අ. රු. ප.
W 817	එම	එම	එම	0 0 8
X 817	එම	තනහිම	එම	0 0 13
Y 817	එම	එම	එම	0 0 11
				0 0 28

එබැවින් ඉඩම් අයිතිකර ගැනීමට ආණ්ඩුවේ කල්පනාව තිබෙන බව පොදුජනතාව දැනගැනීම සඳහා හත්වෙනි වගන්තියේ බිහිකර තිබෙන ගැටියට මෙයින් දැනුම් දෙමි.

ඉහත කී ඉඩම්වලට අයිතිවාසිකම් ඇත්තා වූ සෑම දෙනම හමුත්තම කොහොත් හමුත්ත වෙනුවට ක්‍රියාකරණ අග වන 1901 ක්වු පෙබ්‍රවාරි මස 20 වෙනි දින දවල් 12 වේ කනියවට හුවරළු දේදීමා ඉදිරිපිටට පැමිණ ඒ කොයි අයදුමේ අයිතිවාසිකම්ද කිනා කිනා සිටින්නට බිහිකලා සහ මෙම ඉඩම් වෙනුවට ඉල්ලා සිටින බුදුල් ගණකන් ඒ වට ඇත්තා වූ හමුත්තේ අයිතිකමේ තොරතුරුත් කියා සිටින්නට බිහිකලා මෙයින් දැනගත යුතුයි.

වනි 1900 ක්වු දෙසැම්බර් මස 28 වෙනි දින හුවරළු දේ කවීමේ පිණිස,
ඒ. ඇම්. ද සි. ශෝර්ස්, ආණ්ඩුවේ උපදේශක වමත.

1876 මැ 18 වන දින 3 ම මුලින් සපුරා තිබුණු 7 ම පිරිවින ප්‍රකාරයට උඩපුස්සැල්ලාවේ ඉප්පිටිකාලේ ඉඩම් ලබාගැනීමේ ආඥාපත්‍රයේ 6 වන වගන්තියට අනුව ප්‍රකාරයට කරක මන්ත්‍රිසභාවේ මන්ත්‍රණය ඇතුළු උතුරුකන්වනගේගේ නිසිආකාර වට අණලැබී තිබේ, ඒ ඉඩම් නම :-

ව්‍යවස්ථාපිත ඉඩමක 4,931. ලිපිපි-අඹලියද්ද.

කො.	කාරණය.	විවරය.	ඉදිරිපත්කරුගේ නම.	මහත.
V 817	ඉප්පිටිකාලේ	දෙවැනි	උඩපුස්සැල්ලාවේ ඉප්පිටිකාලේ	0 0 8
W 817	එම	එම	උඩපුස්සැල්ලාවේ ඉප්පිටිකාලේ <td>0 0 13</td>	0 0 13
X 817	එම	පිහිටුම	එම	0 0 11
Y 817	එම	එම	එම	0 0 28

ඉදිරිපත්කරුගේ නමින් ඉදිරිපත් කළ 1876 මැ 18 වන දින 3 ම මුලින් සපුරා තිබුණු 7 ම පිරිවින ප්‍රකාරයට උඩපුස්සැල්ලාවේ ඉප්පිටිකාලේ ඉඩම් ලබාගැනීමේ ආඥාපත්‍රයේ 6 වන වගන්තියට අනුව ප්‍රකාරයට කරක මන්ත්‍රිසභාවේ මන්ත්‍රණය ඇතුළු උතුරුකන්වනගේගේ නිසිආකාර වට අණලැබී තිබේ, ඒ ඉඩම් නම :-

මෙහි මුලින් සපුරා තිබුණු 7 ම පිරිවින ප්‍රකාරයට උඩපුස්සැල්ලාවේ ඉප්පිටිකාලේ ඉඩම් ලබාගැනීමේ ආඥාපත්‍රයේ 6 වන වගන්තියට අනුව ප්‍රකාරයට කරක මන්ත්‍රිසභාවේ මන්ත්‍රණය ඇතුළු උතුරුකන්වනගේගේ නිසිආකාර වට අණලැබී තිබේ, ඒ ඉඩම් නම :-

1900 මැ 28 වන දින, ආණ්ඩුවේ උපදේශක වමත.

HAVING been duly directed by the Governor, with the advice of the Executive Council, acting under the provisions of "The Land Acquisition Ordinance of 1876," section 6, to take order for the acquisition of the following land, required for a public purpose, namely, a metal quarry, to wit :-

Preliminary plan 10,999. Village—Polpitimukalana.

Lot.	Name of Land.	Description.	Name of Claimant.	Extent.
I 804	Kahatagahawatta	Cocconut garden	P. Adrian and two others	A. R. P. 0 3 26

I hereby give public notice, as required by section 7, that the Government proposes to take possession of the land. All persons interested in the aforesaid land are hereby required to appear personally or by agent before me at the Colombo Kachcheri on February 18, 1901, at 11 o'clock A. M., and to state the nature of their respective interests in the land, and the amount and particulars of their claims to compensation for such interests.

Colombo Kachcheri, January 12, 1901. F. R. ELLIS, Government Agent.

වි 1876 ක්වු අවුරුද්දේ කොමර 3 වේ ආඥාපත්‍රයේ හත්වෙනි වගන්තියේ ප්‍රකාරයට ආණ්ඩුවේ කටයුත්ත කට, ඒ නම :- උඩපුස්සැල්ලාවේ බෝවෙන රෝගකාරීන් නවත්වන ආරෝග්‍යාලාපක යොධකැවි ව පිණිස මෙහි පහත සඳහන්වන ඉඩම් ලබාගැනීම සඳහා ක්‍රියාකරණ පිණිස “වි 1876 දේ ඉඩම් ලබාගැනීමේ ආඥාපත්‍රයේ” හවෙනි කාණ්ඩයේ කර තිබෙන පංතාර්ථවල ප්‍රකාරයට කරක මන්ත්‍රිසභාවේ මන්ත්‍රණය ඇතුළු උතුරුකන්වනගේගේ නිසිආකාර වට අණලැබී තිබේ, ඒ ඉඩම් නම :-

සිතියම 10,999. හම-පොල්පිටිකලාන.

කො.	ඉඩමේ නම.	අයදුම.	අයිතිකම් කියන්නා.	මහත.
I 804	කහවතහවත්ත	පොල්වත්ත	පී. අදිරිසන් සහ තව දෙන්නන්	0 3 26

එබැවින් ඉඩම් අයිතිකර ගැනීමට ආණ්ඩුවේ කල්පනාව තිබෙන බව පොදුජනතාව දැනගැනීම සඳහා හත්වෙනි වගන්තියේ බිහිකර තිබෙන ගැටියට මෙයින් දැනුම් දෙමි.

ஒருகணி ஒடுவெ டெகிவிசிமகி கருவாழி கருவெகலி கழிவெ கையெய் கழிவ் வெடுவெ கிருககர்ஷ்
 டுமலி 1901 கழி வெடுவெ மல 18 வெகி டீன வெடுவெ 11 ககிவெலி கையெலி கையெலி வெடுவெ கிருககர்ஷ்
 மலிவெ டீ கையெலி கையெலி கையெலி கையெலி கையெலி கையெலி கையெலி கையெலி கையெலி கையெலி
 கையெலி கையெலி கையெலி கையெலி கையெலி கையெலி கையெலி கையெலி கையெலி கையெலி

வலி 1901 கழி வெடுவெ மல 11 வெகி
 டீன கையெலி கையெலி கையெலி

கரு. கரு. கரு. கரு.
 கரு. கரு. கரு. கரு.

1876 ம் (வெ)-த்து 3 ம் இலக்கச்சட்டத்தினது 7 ம் பிரிவின் பிரகாரம் கலலுருவிக்கி எண்ணும் பகிரங்க
 தேவைக்கு வேண்டியதான பின்னர்ச் சொல்லப்படும் காணியை, அஃதாவது :-

துண்டு.	காணியினது பெயர்.	பிரதமப்படத்து இலக்கம் 10,999.	குறிச்சி—பொலபித கிழக்கலான.	விசாலம்.
I 804	காடகாவதத	வீவரம்.	உரித்தாளியின் பெயர்.	ஏ. டூ. ப.
	தென்னந்தோட்டம்		பி. அகிரியன் மறறிரண்டு பெயர்	0 3 26

எடுத்துக்கொள்வதற்கான எத்தனஞ்செய்யும்படி 1876 ம் (வெ)-த்தக் காணி எடுத்துக்கொள்வதையப்பற்றிய
 சட்டத்தினது 6 ம் பிரிவின் ஏற்பாடுகளின பிரகாரம் மந்திராலோசனைச் சபையினது ஆலோசனையுடன் தே
 சாதிபதியவர்கள் எனக்குக் கற்பனைசெய்திருப்பதனால் அக்காணியை ஆட்சிபுடக்கொள்ள அரசாட்சியா
 எண்ணியிருக்கிறார் எனபதை 7 ம் பிரிவின்படி வேண்டிய பிரகாரம் நான் இதனைக்கொண்டு பிரகித்தமாய்
 விளம்பரஞ்செய்திறன்.

மேற்கூறியதக் காணிகளு உரித்துபெசுகின்ற சகலரும் தாமாக அல்லது அவரவருடைய காரியகாரர்
 மூலமாய் 1901 ம் ஆண்டு மாசிமாசம் 18 ன் தேதியிலன்று முன்னேரம் 11 மணிக்கு, கொழுமடி கச்சேரியில
 எனமுன்பாக வெளிபட்டித் தத்தமகரு அக்காணியினுள்ள உடந்தைகளினது தன்மையையும் அவ்வுடந்தைக
 ளுக்காய்த் தாம சர்க்குக்கும் உரித்துகளின தொகையையும் விவரங்களையும் சொல்லும்படி இதனால் அவர்களிட
 கிற் கேட்டுக்கொள்ளப்படுகின்றது.

கொழுமடி கச்சேரி,
 1901 ம் (வெ) தைமல 11 ன் உ.

எப். ஆர். எலிஸ்,
 அரசாட்சி ஏசுண்டு.

HAVING been duly directed by the Governor, with the advice of the Executive Council, acting under the
 provisions of "The Land Acquisition Ordinance of 1876," section 6, to take order for the acquisition of the
 following lands, required for a public purpose, namely, for a Fire Commander's Post for the Military authorities, to
 wit :-

Lot.	Name of Land.	Description.	Name of Claimant.	Extent. A. R. P.
Z 805	Nugagahawatta	High open land	S. Jagaris Rodrigo and S. Nathalina Rodrigo	0 0 2-87
A 806	Do.	House and strip of ground in front	S. Nathalina Rodrigo	0 0 2
B 806	Do.	House and ground	M. Juan Fernando	0 0 4-87
C 806	Do.	do.	Gustino Fernando, of Kochchikada	0 0 7
D 806	Do.	Roman Catholic school and ground	The Trustees of St. Andrew's Church	0 0 15-50
E 806	Do.	House and ground	Paiyagala Martinu Fernando	0 0 5-87
F 806	Do.	do.	W. P. Agustino Fernando	0 0 2-50
G 806	Do.	do.	P. Pedro Fernando	0 0 2-75
H 806	Do.	do.	M. Ana Maria Fernando	0 0 2-50
I 806	Do.	do.	S. Manuel Mendis	0 0 2-25
J 806	Do.	do.	do.	0 0 0-04
K 806	Do.	do.	Matho Sinno Rodrigo	0 0 11-75
L 806	Timbirigahawatta	do.	N. Isabel Fernando	0 0 4-12
M 806	Do.	do.	W. Pattebedige Maria Silva and two others	0 0 5-25
N 806	Do.	do.	do.	0 0 0-01
O 806	Do.	High open land	D. A. Dona Anastasia	0 0 0-31
P 806	Do.	do.	D. A. Don Manuel and two others	0 0 5-62
Q 806	Thambiligahawatta	Part of house and ground	K. P. Andre Fernando	0 0 3-25
				0 1 38-46

I hereby give public notice, as required by section 7, that the Government proposes to take possession of the lands.
 All persons interested in the aforesaid lands are hereby required to appear personally or by agent before me at
 the spot on February 18, 1901; at 7 o'clock A.M., and to state the nature of their respective interests in the lands, and
 the amount and particulars of their claims to compensation for such interests.

The Kachcheri,
 Colombo, January 16, 1901.

F. R. ELLIS,
 Government Agent.

வலி 1876 கழி வெடுவெ மல 3 வெகி ஒடுவெ கையெலி கையெலி கையெலி கையெலி கையெலி கையெலி கையெலி கையெலி கையெலி
 கையெலி கையெலி கையெலி கையெலி கையெலி கையெலி கையெலி கையெலி கையெலி கையெலி
 கையெலி கையெலி கையெலி கையெலி கையெலி கையெலி கையெலி கையெலி கையெலி கையெலி
 கையெலி கையெலி கையெலி கையெலி கையெலி கையெலி கையெலி கையெலி கையெலி கையெலி

சொ.	ஒடுவெ கை.	கிசிகம 11,037.	கை—கையெலி கையெலி கையெலி.	வகை.
		ஏவ்டு.	ஏசிகம கையெலி.	ஏ. ரு. ம.
Z 805	கையெலி கையெலி	கையெலி கையெலி	ஏசிக. கையெலி ருசிகையெலி கையெலி	0 0 2-87
A 806	கையெலி	கையெலி கையெலி கையெலி	ஏசிக. கையெலி ருசிகையெலி கையெலி	0 0 2
B 806	கையெலி	கையெலி கையெலி	ஏசிக. கையெலி ருசிகையெலி கையெலி	0 0 4-87
C 806	கையெலி	கையெலி	கையெலி கையெலி கையெலி கையெலி	0 0 7
D 806	கையெலி	கையெலி கையெலி கையெலி கையெலி	கையெலி கையெலி கையெலி கையெலி	0 0 15-50

නො.	ඉඩමේ නම.	අන්දම.	අයිතිකම කිසියක.	මතක.
				අ. රු. ප.
E 806	හුගහවත්ත	කේ සහ බිම	පයිසාගල මරිතිහුප්පාන්ද	0 0 5.87
F 806	එම	එම	බ්බිලි. පි. අගොසනිහුප්පාන්ද	0 0 2.50
G 806	එම	එම	පි. ජේදරා ප්‍රපාන්ද	0 0 2.75
H 806	එම	එම	ඇම. ආමරියා ප්‍රපාන්ද	0 0 2.50
I 806	එම	එම	ඇප්. මහුවෙල් මැක්දීස්	0 0 2.25
J 806	එම	එම	එම	0 0 0.04
K 806	එම	එම	මකෝසිංකො රුදිරිගෝ	0 0 11.75
L 806	නිමිලිගහවත්ත	එම	ඇත්. ඉහවෙල් ප්‍රපාන්ද	0 0 4.12
M 806	එම	එම	බ්බිලි. පත්තේමැදිගේ මරියා	
			සිල්වා සහ තව දෙදෙනෙක්	0 0 5.25
N 806	එම	එම	එම	0 0 0.01
O 806	එම	උස්වූ භිස් බිමක්	ඩී. ඒ. ජෝන අනස්තසියා	0 0 0.31
P 806	එම	එම	ඩී. ඒ. ජෝන මහුවෙල් සහ තව	
			දෙදෙනෙක්	0 0 5.62
Q 806	හම්බිලිගහවත්ත	ගෙයින් පංඉවක් සහ බිම	කේ. පි. අන්දෙරේ ප්‍රපාන්ද	0 0 3.25
				0 1 38.46

එවැනි ඉඩම් අයිතිකර ගැනීමට ආණ්ඩුවේ කල්පනාව තිබෙන බව පොදුජනතාව දැනගැනීමට සඳහා හත්වෙනි වගන්තියේ බැහැර තිබෙන ගැටියට මෙයින් දැනුම් දෙමි.

ඉහත දී ඉඩම්වලට අයිතිවාසිකම් ඇත්තාවූ සෑම දෙනම තවුන්ම නොකොට් තවුන් වෙනුවට ක්‍රියාකරණ අංශ වම් 1901 ක්‍රීඩ පෙවුවැරි මස 18 වෙනි දින පෙරවරු 7 කනිසවට එම සායන්දී මා ඉදිරිපිටව පැමිණ එ යොයි අන්දමේ අයිතිවාසිකම්ද කියා කියාසිටින්නට බැහැර, සහ මෙම ඉඩම් වෙනුවට ඉල්ලා සිටින මුදල් ගණනක් එම ඇත්තාවූ තවුන්ගේ අයිතිකමේ තොරතුරුත් කියාසිටින්නට බැහැර බව මෙයින් දැනගත යුතුයි.

වම් 1901 ක්‍රීඩ ජනවාරි මස 16 වෙනි දින කොළඹ කවිවේරියේදී. ඇප්. ආර්. ඇලිස්, ආණ්ඩුවේ ඒජන්ත මහත.

1876 ම් (බ්) - ක්‍රීඩ 3 ම් இலக்கச்சட்டத்தினது 7 ம பிரிவின் பிரகாரம் படைக்காரணங்களுக்கு என்னும் பதிரங்கதேவைக்கு வேண்டியதான பின்னர்ச்சொல்லப்படும் காணிகளை, அஃகாவது :—

තන්ඩ.	කාණිතින තු පෙපා.	නිපරාම.	විජාලම.	ආ. ආ. ආ.
තන්ඩ.	කාණිතින තු පෙපා.	නිපරාම.	විජාලම.	ආ. රු. ප.
Z 805	තූක්කතාවත්ත	උයර්ත්ත වෙහුම්ප්	ඒ. ජැකරියාල පුළුප්පු, ඒ. කෙල්ලා පුළුප්පු	0 0 2.87
A 806	ඉ.ද.	ව්මෙම ඉඳත්තූන්මෙ පුඳු	ඒ. ජැකරියාල පුළුප්පු	0 0 2
B 806	ඉ.ද.	ව්මෙම පුඳුපු	ඒ. ජැකරියාල පුළුප්පු	0 0 4.87
C 806	ඉ.ද.	ඉ.ද.	කොස්සිකකඩවිලිපුපු	0 0 7
D 806	ඉ.ද.	රොපාලා කත්තොලික සංකෝප්පු පුඳුපු	අන්තරාන්තරොපාලා කොකිලින තත්තූ	0 0 15.50
E 806	ඉ.ද.	ව්මෙම පුඳුපු	පුඳුපු	0 0 5.87
F 806	ඉ.ද.	ඉ.ද.	ඒ. ජැකරියාල පුළුප්පු	0 0 2.50
G 806	ඉ.ද.	ඉ.ද.	ඒ. ජැකරියාල පුළුප්පු	0 0 2.75
H 806	ඉ.ද.	ඉ.ද.	ඒ. ජැකරියාල පුළුප්පු	0 0 2.50
I 806	ඉ.ද.	ඉ.ද.	ඒ. ජැකරියාල පුළුප්පු	0 0 2.25
J 806	ඉ.ද.	ඉ.ද.	ඒ. ජැකරියාල පුළුප්පු	0 0 0.04
K 806	ඉ.ද.	ඉ.ද.	ඒ. ජැකරියාල පුළුප්පු	0 0 11.75
L 806	කිම්පිලිකවත්ත	ඉ.ද.	ඒ. ජැකරියාල පුළුප්පු	0 0 4.12
M 806	ඉ.ද.	ඉ.ද.	ඒ. ජැකරියාල පුළුප්පු	0 0 5.25
N 806	ඉ.ද.	ඉ.ද.	ඒ. ජැකරියාල පුළුප්පු	0 0 0.01
O 806	ඉ.ද.	උයර්ත්ත වෙහුම්ප්	ඒ. ජැකරියාල පුළුප්පු	0 0 0.31
P 806	ඉ.ද.	ඉ.ද.	ඒ. ජැකරියාල පුළුප්පු	0 0 5.62
Q 806	කිම්පිලිකවත්ත	ව්මෙම පුඳුපු	ඒ. ජැකරියාල පුළුප්පු	0 0 3.25
				0 1 38.46

අදාළ කොටස්වල නිවැරදි කිරීමට ආණ්ඩුවේ කල්පනාව තිබෙන බව පොදුජනතාව දැනගැනීමට සඳහා හත්වෙනි වගන්තියේ බැහැර තිබෙන ගැටියට මෙයින් දැනුම් දෙමි.

ඉහත දී ඉඩම්වලට අයිතිවාසිකම් ඇත්තාවූ සෑම දෙනම තවුන්ම නොකොට් තවුන් වෙනුවට ක්‍රියාකරණ අංශ වම් 1901 ක්‍රීඩ පෙවුවැරි මස 18 වෙනි දින පෙරවරු 7 කනිසවට එම සායන්දී මා ඉදිරිපිටව පැමිණ එ යොයි අන්දමේ අයිතිවාසිකම්ද කියා කියාසිටින්නට බැහැර, සහ මෙම ඉඩම් වෙනුවට ඉල්ලා සිටින මුදල් ගණනක් එම ඇත්තාවූ තවුන්ගේ අයිතිකමේ තොරතුරුත් කියාසිටින්නට බැහැර බව මෙයින් දැනගත යුතුයි.

වම් 1901 ක්‍රීඩ ජනවාරි මස 16 වෙනි දින කොළඹ කවිවේරියේදී. ඇප්. ආර්. ඇලිස්, ආණ්ඩුවේ ඒජන්ත මහත.

කොප්පු කප්පේ, 1901 ම් (බ්) ඡායම් 16 ට් උ.

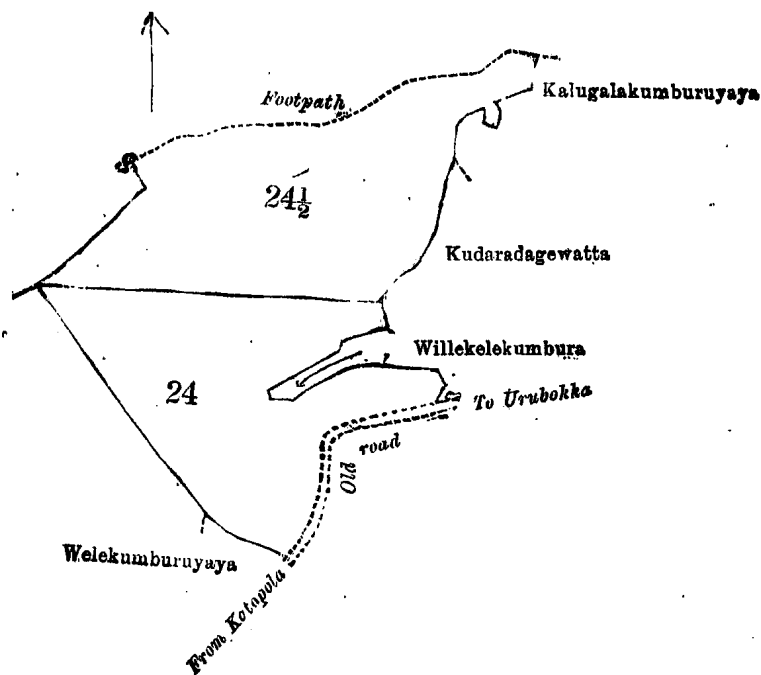
ඒ. ජැකරියාල, ආරාධනා ඉසැණ.

NOTICES UNDER THE WASTE LANDS ORDINANCES.

Order under Section 4, Sub-section (1), of "The Waste Lands Ordinances, 1897, 1899, and 1900,"
declaring the Land to be Crown Property.

In the matter of the land commonly called or known as Millagahahena, Nugehena, Pallimullehena, and Lindagawahena, situate in the village of Beralapanatara in the Morowak korale of the Matara District, in the Southern Province, and of "The Waste Lands Ordinances, 1897, 1899, and 1900."

WHEREAS in pursuance of section 1 of the Ordinance No. 1 of 1897 as amended by Ordinance No. 1 of 1899 it was duly notified on the First day of September, One thousand Eight hundred and Ninety-nine, that if no claim to the land commonly called or known as Millagahahena, Nugehena, Pallimullehena, and Lindagawahena, situate in the village of Beralapanatara in the Morowak korale of the Matara District, in the Southern Province, containing in extent 20 acres 2 roods and 4 perches, and shown as lot 24 in sheet O $\frac{10}{51, 59}$, since subdivided into two lots, viz., lots 24 and $24\frac{1}{2}$, and in the annexed certified tracing therefrom, was made to the Special Officer appointed under section 28 of Ordinance No. 1 of 1897 within the



Scale of 8 Chains to an Inch.

Situation : Beralapanatara village in Udugaha pattu of Morowak korale.

Lot.	Name of Land.	Extent. A. R. P.
24 ...	Millagahahena, Nugehena, Pallimullehena, and Lindagawahena...	10 2 34
$24\frac{1}{2}$...	Do do do do ...	9 3 10
		20 2 4

Surveyor-General's Office,
Colombo, October 17, 1900.

Sheet O $\frac{10}{51, 59}$

S. J. C. MORE,
for Surveyor-General.

period of three months from the date specified in such notice, such land would be deemed the property of the Crown and dealt with on account of the Crown :

And whereas Kahakachchi Patabendige Peris Appu of Karawe in Matara made claim thereto ; and whereas the said claimant has withdrawn his claim to lot $24\frac{1}{2}$, I, John Penry Lewis, Special Officer appointed under section 28 of Ordinance No. 1 of 1897, under and by virtue of the powers vested in me in that behalf by section 4 of the said Ordinance No. 1 of 1899, do hereby on this 2nd day of November, 1900, order and declare under section 4, sub-section (1), of the said Ordinances, that the said lot $24\frac{1}{2}$ in sheet O $\frac{10}{51, 59}$, as shown in the annexed certified tracing therefrom, situate in the village of Beralapanatara in the Morowak korale of the Matara District, in the Southern Province, containing in

extent 9 acres 3 roods and 10 perches, and bounded as follows : on the north by the footpath from Beralapanatara to Batandure ; on the east by Kalugalakumburuyaya claimed by L. Issan Appu and others and Kudaradagewatta claimed by W. Kalue and others; on the south by lot 24 in sheet O $\frac{10}{51, 59}$; on the west by Dandenikanda claimed by Kandewewalage Disan and others—is the property of the Crown.

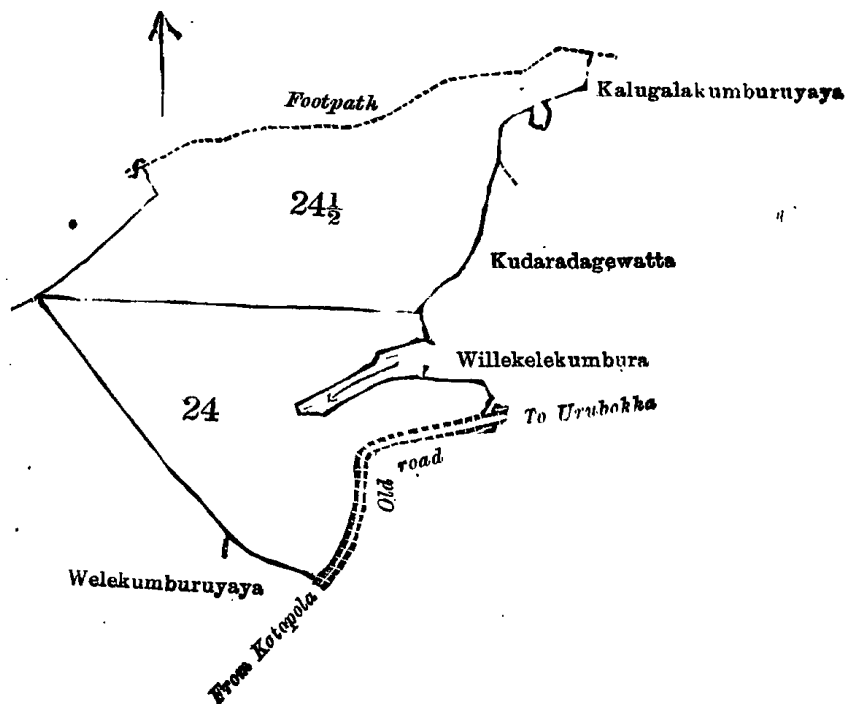
Matara, November 2, 1900.

J. P. LEWIS,
Special Officer.

Proceedings under Section 4, Sub-section (1), of "The Waste Lands Ordinances, 1897, 1899, and 1900."

In the matter of the land commonly called or known as Millagahahena, Nugehena, Pallimullehena, and Lindagawahena, situate in the village of Beralapanatara in the Morowak korale of the Matara District, in the Southern Province, and of "The Waste Lands Ordinances, 1897, 1899, and 1900."

WHEREAS in pursuance of section 1 of the Ordinance No. 1 of 1897 as amended by Ordinance No. 1 of 1899 it was duly notified on the First day of September, One thousand Eight hundred and Ninety-nine, that if no claim to the land commonly called or known as Millagahahena, Nugehena, Pallimullehena, and Lindagawahena, situate in the village of Beralapanatara in the Morowak korale of the Matara District, in the Southern Province, containing in extent 20 acres 2 roods and 4 perches, and shown as lot 24 in sheet O $\frac{10}{51, 59}$, since subdivided into two lots, viz., lots 24 and 24 $\frac{1}{2}$, and in the annexed certified tracing therefrom, was made to the Special Officer appointed under section 28 of Ordinance No. 1 of 1897 within the



Scale of 8 Chains to an Inch.

Situation : Beralapanatara village in Udugaha pattu of Morowak korale.

Lot.	...	Name of Land.	Extent.		
			A.	R.	P.
24	...	Millagahahena, Nugehena, Pallimullehena, and Lindagawahena ...	10	2	34
24 $\frac{1}{2}$...	Do. ... do. ...	9	3	10
			<u>20</u>	<u>2</u>	<u>4</u>

Surveyor-General's Office,
Colombo, October 17, 1900.

S. J. C. MORE,
for Surveyor-General.

period of three months from the date specified in such notice, such land would be deemed the property of the Crown and dealt with on account of the Crown :

And whereas Kahakachchi Patabendige Piris Appu of Karawe in Matara made claim thereto, and I, John Penry Lewis, Special Officer appointed under section 28 of Ordinance No. 1 of 1897, made due inquiry into such claim, I do hereby, with the consent of His Excellency the Governor, under

section 4, sub-section (1), of the said Ordinances, admit the claim of the said claimant to lot 24 in sheet O $\frac{10}{51, 59}$, as shown in the annexed certified tracing therefrom, situate in the village of Beralapanatara in the Morowak korale of the Matara District, in the Southern Province, containing in extent 10 acres 2 roods and 34 perches, and bounded as follows : on the north by lot 24 $\frac{1}{2}$ in sheet O $\frac{10}{51, 59}$; on the east by Kudaradagewatta claimed by W. Kalue and others, Willekelekumbura claimed by W. Andirisa and others, and the old road from Kotapola to Urubokka; on the south by Welekumburuyaya belonging to D. I. W. Wanigasekera and others ; on the west by Wattedehena claimed by Miellage Jayan and others.

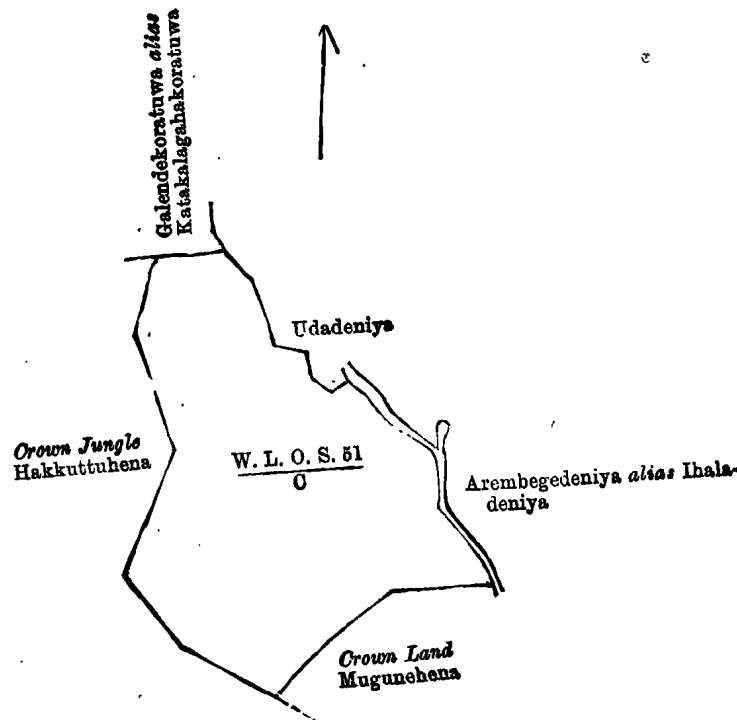
Matara, November 2, 1900.

J. P. LEWIS,
Special Officer.

Order under Section 2 of "The Waste Lands Ordinances, 1897, 1899, 1900," declaring the Land to be Crown Property.

In the matter of land commonly called and known as Medadeniyahena, situate in the village of Mahalpe in the Kandaboda pattu of the Matara District, in the Southern Province, and of "The Waste Lands Ordinances, 1897, 1899, and 1900."

THE notice required by section 1 of the said Ordinances having been duly published in manner prescribed by that section in respect of the above-named land, and no claim having been made to the said land or to any interest therein within the period of three months from the date specified in the said notice, I, John Penry Lewis, Special Officer appointed under section 28 of Ordinance No. 1 of 1897, under and by virtue of the powers vested in me in that behalf by section 2 of the said Ordinances, do hereby on this 13th day of November, 1900, order and declare that the said land, commonly called and known as Medadeniyahena, situate in the village of



Land lot C called Medadeniyahena, situated in Mahalpe village in the Kandaboda pattu, containing in extent 3A. 3R. 6P.

Surveyor-General's Office,
Colombo, February 8, 1900.

S. J. C. MORE,
for Surveyor-General.

Mahalpe in the Kandaboda pattu of the Matara District, in the Southern Province, and shown as lot C in W. L. O. S. No. 51, and in the annexed certified tracing therefrom, and containing in extent 3 acres 3 roods and 6 perches (3A. 3R. 6P.), and bounded as follows : on the north by Galendekoratuwa *alias* Ketakalagahakoratuwa claimed by Don Andrias Kumasaru and others and Udadeniya belonging to ditto ; on the east by the Udadeniyadola, the Arambedeniyadola, and Arambedeniya *alias* Ihaladeniya belonging to Don Andrias Kumasaru ; on the south by Mugunehena belonging to Crown ; on the west by Hakkuttuhena belonging to Crown—is the property of the Crown.

Matara, November 13, 1900.

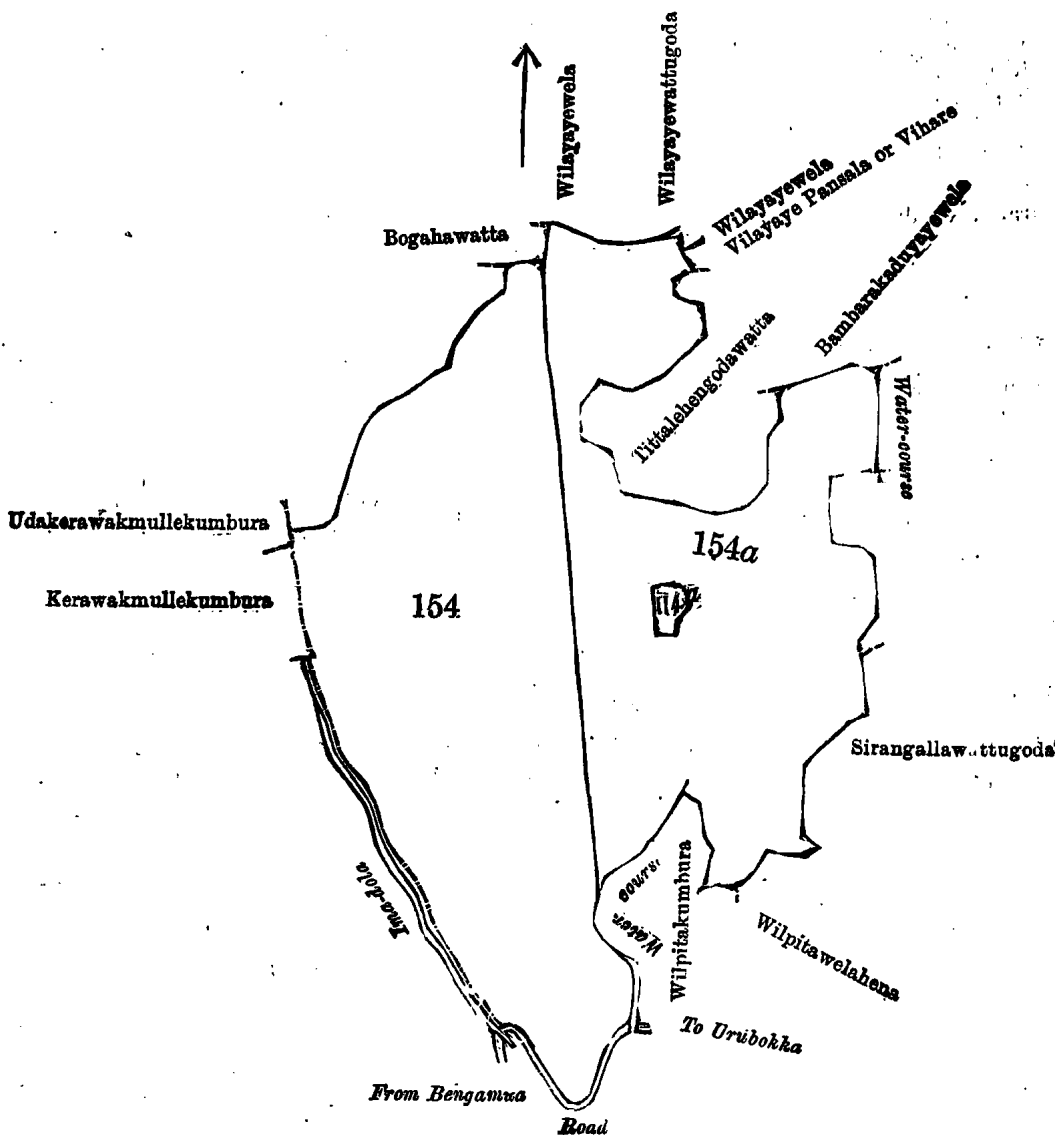
J. P. LEWIS,
Special Officer.

Order under Section 4, Sub-section (1), of "The Waste Lands Ordinances, 1897, 1899, and 1900,"
 declaring the Lands to be Crown Property.

In the matter of the lands commonly called or known as Dehigahahena, Kudumirissehena, Aramba-addarahena, Mahahengodahena, Bulatdurugodahena, Gallenehena, Tololwitiyalahena, Malapperadeniyahena, Annasigalahena, Metihakkedolehena, Wilpitakumburagawahena, Indolahena, and Puwakketiwalahena, all lying adjacent to each other and forming one block, situate in the village of Dampahala in the Matara-Morowak korale, in the Southern Province, and of "The Waste Lands Ordinances, 1897, 1899, and 1900."

WHEREAS in pursuance of section 1 of the said Ordinances it was duly notified on the Third day of November, One thousand Eight hundred and Ninety-nine, that if no claim to the lands commonly called or known as Dehigahahena, Kudumirissehena, Aramba-addarahena, Mahahengodahena, Bulatdurugodahena, Gallenehena, Tololwitiyalahena, Malapperadeniyahena, Annasigalahena, Metihakkedolehena, Wilpitakumburagawahena, Indolahena, and Puwakketiwalahena, all lying adjacent to each other and forming one block, situate in the village of Dampahala in the Matara-Morowak korale, in the Southern Province, containing in extent 189 acres and 2 roods, and shown as lot 154 in sheets O $\frac{15}{3, 4, 11, 12}$, O $\frac{15}{19, 20, 27, 28}$, O $\frac{15}{21, 22, 29, 30}$ and O $\frac{15}{5, 6, 13, 14}$, since subdivided into two lots, viz., lots 154 and 154a, was made to the Special Officer appointed under section 28 of Ordinance No. 1 of 1897 within the period of three months from the date specified in such notice, such lands would be deemed the property of the Crown and dealt with on account of the Crown :

And whereas Don Andiris Manamperi Gunewardena, Alutge Don Dines Appuhami, Alutge Don Carolis, Don Martinus Abeyawardena Appuhami, Atukorale Patirenage Don Andiris, Sirankolagamage Baba, Liyanage Don Davith Abeyawikrama, and Alutge Dingiappu, all of Dampahala, made claim thereto, and



Scale of 16 Chains to an Inch.

Situation : Dampahala village in Udugaha pattu of Morowak korale.

Lot.	Name of Land.	Extent.		
		A.	R.	P.
154 ...	Dehigahahena, Kudumirissehena Mallapperadeniya, Aramba-addarahena Bulatdurugodahena, Tololwitiyalahena, Metihakkedolehena, Puwakketiyawalahena, Indolahena, &c. ...	102	3	11
154a ...	Do. do	86	2	29
		189	2	0

Lot excluded.

Situation : Dampahala village in Udugaha pattu of Morowak korale.

Lot.	Name of Land.	Extent.		
		A.	R.	P.
114a ...	Mallapperadeniyakumbura	0	3	22
Sheets O $\frac{15}{3, 4, 11, 12}$, O $\frac{15}{19, 20, 27, 28}$, O $\frac{15}{21, 22, 29, 30}$, and O $\frac{15}{5, 6, 13, 14}$				

Surveyor-General's Office,
Colombo, September 24, 1900.

S. J. C. MORE,
for Surveyor-General.

thereafter withdrew their claims to the said lot 154, I, John Penry Lewis, Special Officer appointed under section 28 of Ordinance No. 1 of 1897, under and by virtue of the powers vested in me in that behalf by section 4 of the said Ordinance No. 1 of 1899, do hereby on this 13th day of November, 1900, order and declare under section 4, sub-section (1), of the said Ordinances, that the said lot 154 in sheets O $\frac{15}{3, 4, 11, 12}$, O $\frac{15}{19, 20, 27, 28}$, O $\frac{15}{21, 22, 29, 30}$, and O $\frac{15}{5, 6, 13, 14}$ as described in the annexed certified tracing therefrom, situate in the village of Dampahala in the Morowak korale of the Matara District, in the Southern Province, containing in extent 102 acres 3 roods and 11 perches, and bounded as follows : on the north by Moragahahenyaya (lot 151) and Bogahawatta claimed by A. L. Don Andiris ; on the east by lot 154a, the Wilpitadola ; on the south by the minor road from Bengamuwa to Urubokka ; on the west by the Imadola, Kerawakmullekumbura belonging to Gammacharige Kirinaide and others, and Udakerawakmullekumbura belonging to Gammacharige Kiri Naide—is the property of the Crown.

Matara, November 13, 1900.

J. P. LEWIS,
Special Officer.

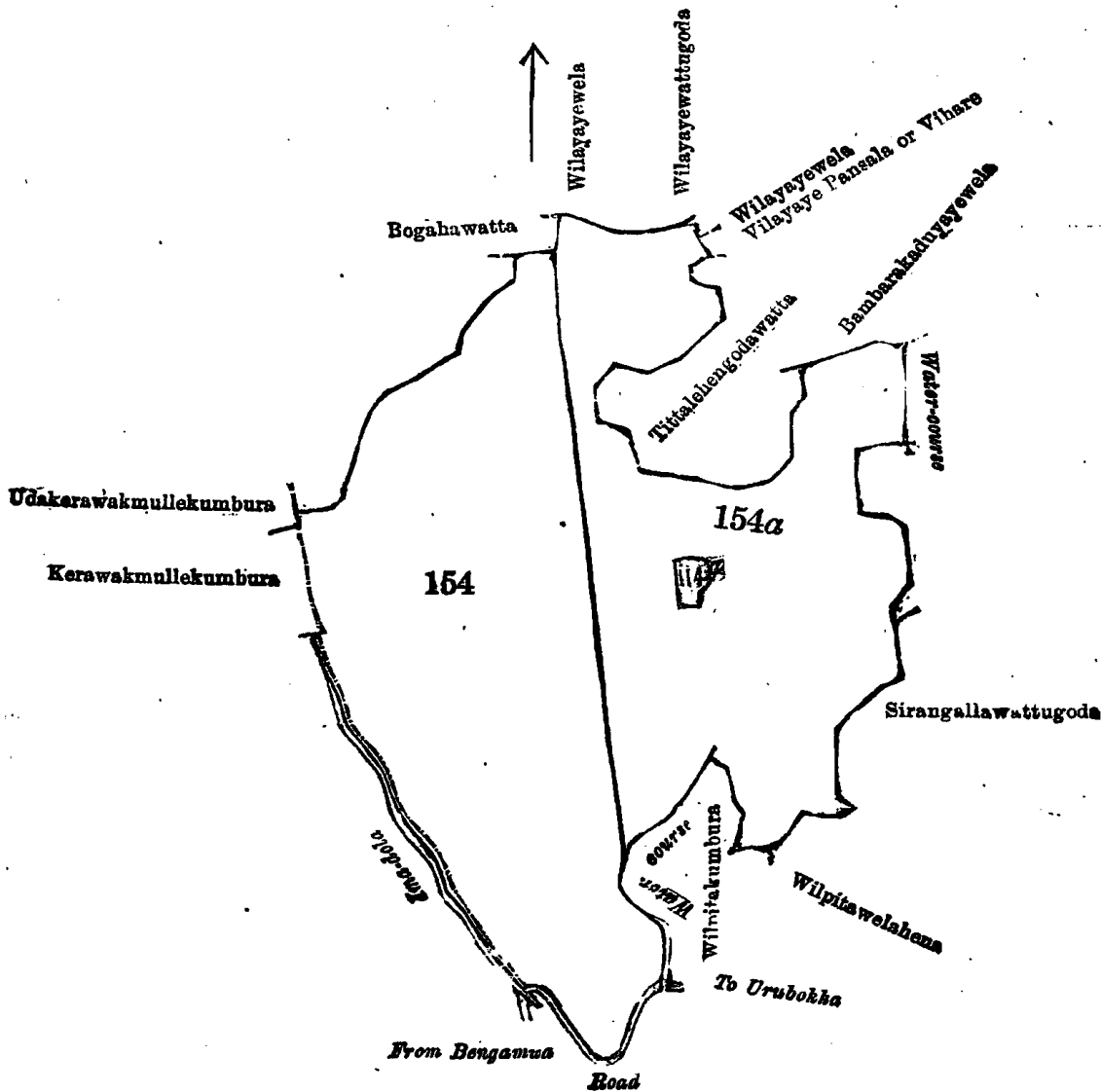
Proceedings under Section 4, Sub-section (1), of "The Waste Lands Ordinances, 1897, 1899, and 1900."

In the matter of the lands commonly called or known as Dehigahahena, Kudumirissehena, Aramba-addarahena, Mahahengodahena, Bulatdurugodahena, Gallenehena, Tololwitiyalahena, Malapperadeniyahena, Annasigalahena, Metihakkedolehena, Wilpitakumburagawahena, Indolahena, and Puwakketiyawalahena, all lying adjacent to each other and forming one block, situate in the village of Dampahala in the Matara-Morowak korale, in the Southern Province, and of "The Waste Lands Ordinances, 1897, 1899, and 1900."

WHEREAS in pursuance of section 1 of the said Ordinances it was duly notified on the Third day of November, One thousand Eight hundred and Ninety-nine, that if no claim to the lands commonly called or known as Dehigahahena, Kudumirissehena, Aramba-addarahena, Mahahengodahena, Bulatdurugodahena, Gallenehena, Tololwitiyalahena, Malapperadeniyahena, Annasigalahena, Metihakkedolehena, Wilpitakumburagawahena, Indolahena, and Puwakketiyawalahena, all lying adjacent to each other and forming one block, situate in the village of Dampahala in the Matara-Morowak korale, in the Southern Province, containing in extent 189 acres and 2 roods, and shown at lot 154 in sheets O $\frac{15}{3, 4, 11, 12}$, O $\frac{15}{19, 20, 27, 28}$, O $\frac{15}{21, 22, 29, 30}$ and O $\frac{15}{5, 6, 13, 14}$, since subdivided into 2 lots, viz., 154 and 154a, was made to the Special Officer appointed under section 28 of Ordinance No. 1 of 1897 within the period of three months from the date specified in such notice, such lands would be deemed the property of the Crown and dealt with on account of the Crown :

And whereas Don Andiris Manamperi Gunawardena, Alutge Don Dines Appuhami, Alutge Don Carolis, Don Martinus Abeyawardena Appuhami, Atukorale Patirenage Don Andiris, Sirankolagamage Baba, Liyanage Don Davith Abeyawikrama, and Alutge Dingiappu, all of Dampahala, made claim thereto, and I, John Penry Lewis, Special Officer appointed under section 28 of Ordinance No. 1 of 1897, made due inquiry into such claim, I do hereby, with the consent of His Excellency the Governor, under section 4, sub-section (1), of the said Ordinances, admit the claim of the said claimants to the said lot 154a in sheets O $\frac{15}{3, 4, 11, 12}$, O $\frac{15}{19, 20, 27, 28}$, O $\frac{15}{21, 22, 29, 30}$, and O $\frac{15}{5, 6, 13, 14}$, as described in the annexed certified tracing therefrom, situate in the village of Dampahala in the Morowak korale of the Matara District, in the Southern Province, containing in extent 86 acres 2 roods and 29 perches, and bounded as follows : on the north by Wilayawela belonging to Dampahala Vihare and others, Wilayawewattugoda belonging to Don

David Abewikrama and others, Wilayayewela belonging to Dampahala Vihare and others, Tittalahengodawatta belonging to A. L. Andris and others, Bambarakaduyayewela belonging to D. A. Manamperi Gunawardana and others; on the east by Egodahena claimed by Siriwardanaliyanage Andris and



Scale of 16 Chains to an Inch.

Situation : Dampahala village in Udugaha pattu of Morowak korale.

Lot.	Name of Land.	Extent.		
		A.	R.	P.
154 ...	Dehigahahena, Kudumirissehena, Mallapperadeniyahena, Aramba-addarahena, Bulatdurugodahena, Tololwitiyalahena, Metihakkedolehena, Puwakketiwalahena, Indolahena, &c.	102	3	11
154a ...	Do. do. ...	86	2	29
		<u>189</u>	<u>2</u>	<u>0</u>

Lot excluded.

Situation : Dampahala village in Udugaha pattu of Morowak korle.

Lot.	Name of Land.	Extent.		
		A.	R.	P.
114a ...	Mallapperadeniyakumbura ...	0	3	22
Sheets O <u>15</u> O <u>15</u> O <u>15</u> and O <u>15</u>				
		3, 4, 11, 12'	19, 20, 27, 28'	21, 22, 29, 30' and 5, 6, 13, 14

Surveyor-General's Office,
Colombo, September 24, 1900.

S. J. C. MORE,
for Surveyor-General.

others, Wewehena belonging to Vitaranage Balappu and others, Sirankolawatugoda belonging to Abewardanaliyanage Don Martinus and others; on the south by Wilpitahena claimed by ditto, Wilpitakumbura belonging to ditto, the Metihakkedola *alias* Wilpitadola; on the west by lot 154.

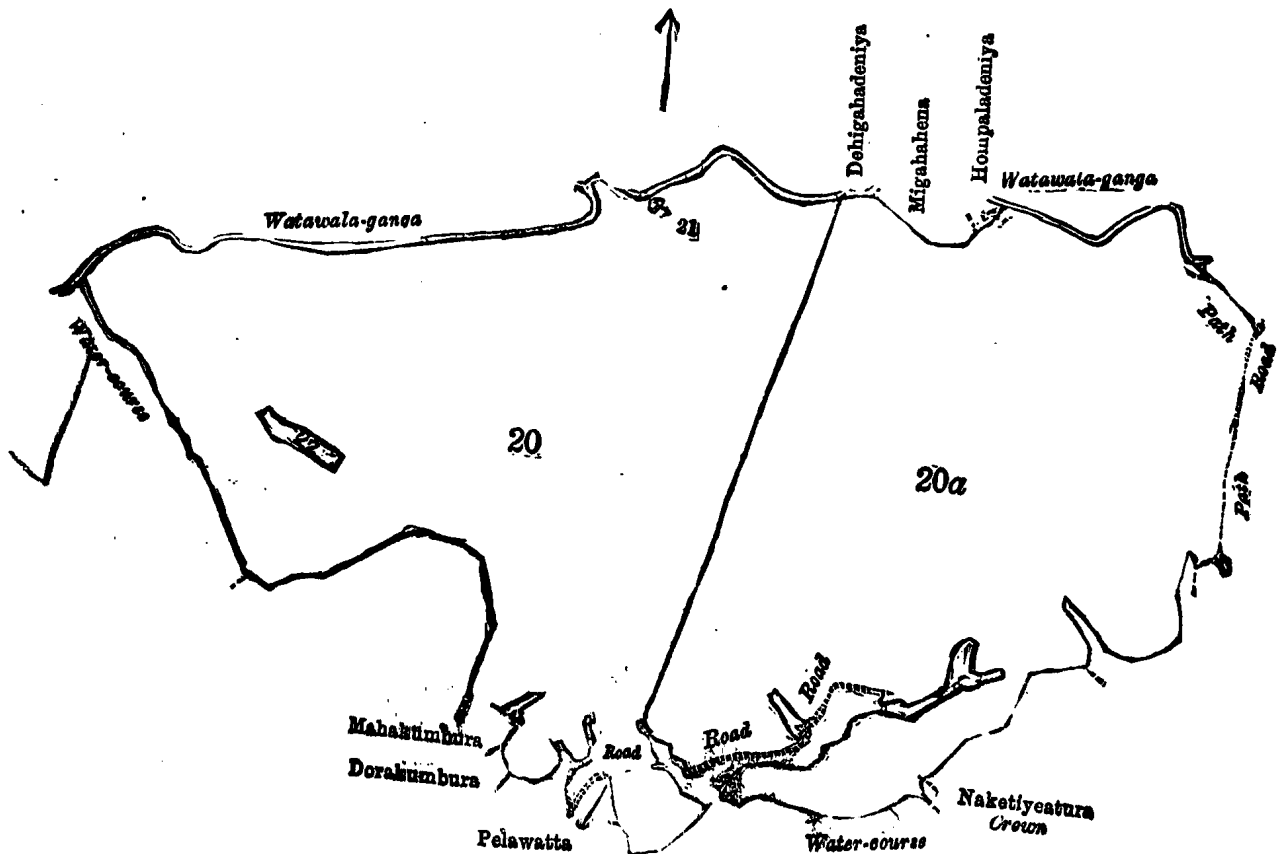
Matara, November 13, 1900.

J. P. LEWIS,
Special Officer.

Order under Section 4 of "The Waste Lands Ordinances, 1897, 1899, and 1900," declaring the Lands to be Crown Property.

In the matter of the lands commonly called or known as Mahalahena, Demodarahena, Miatte-walahena, Pillagawahena, Galkoratuwahena, Kinagahadeniyahena, Koskandawalahena, Gallinde-hena, Galaudahena, and Angurumalekandedeniya, lying adjacent to each other and forming one block, situate in the village of Ginneliya in the Matara-Morowak korale, in the Southern Province, and of "The Waste Lands Ordinances, 1897, 1899, and 1900."

WHEREAS in pursuance of section 1 of the Ordinance No. 1 of 1897 as amended by Ordinance No. 1 of 1899 it was duly notified on the Third day of November, One thousand Eight hundred and Ninety-nine, that if no claim to the lands commonly called or known as Mahalahena, Demodarahena, Miatte-walahena, Pillagawahena, Galkoratuwahena, Kinagahadeniyahena, Koskandawalahena, Gallindehena, Galaudahena, and Angurumalekandedeniya, lying adjacent to each other and forming one block, situate in the



Scale of 16 Chains to an Inch.

Situation : Ginneliya village in Udugaha pattu of Morowak korale.

Lot.	Name of Land.	Extent.		
		A.	R.	P.
20	Mahalahena, Demodarahena, Miatte-walahena, Pillagawahena, Galkoratuwehena, Kinagahadeniyahena, Koskandawalahena, Gallindehena, &c.	170	3	0
20a	Do. do.	167	0	0
22	Angurumalekandedeniya	0	3	23
		338	2	23

Lots excluded.

Situation : Ginneliya village in Udugaha pattu of Morowak korale.

Lot.	Name of Land.	Extent.		
		A.	R.	P.
21	Demodaradeniya	0	0	16
		Sheets O $\frac{10}{53, 61}$ and O $\frac{10}{54, 62}$		

Surveyor-General's Office,
Colombo, August 28, 1900.

S. J. C. MORE,
Surveyor-General.

village of Ginneliya in the Matara-Morowak korale, in the Southern Province, containing in extent 338 acres 2 roods and 23 perches, shown as lots 20 and 22 in sheets O $\frac{10}{53, 61}$ and O $\frac{10}{54, 62}$, since subdivided into three lots, viz., lots 20, 20a, and 22, was made to the Special Officer appointed under section 28 of Ordinance No. 1 of 1897 within the period of three months from the date specified in such notice, such lands would be deemed the property of the Crown and dealt with on account of the Crown :

And whereas Liwanage Wattuhami of Ginneliya and Don Floris de Silva Abewardena of Urubokka made claim thereto; and whereas the said claimants have withdrawn their claim to the said lots 20 and 22, I, John Penry Lewis, Special Officer duly appointed under section 28 of Ordinance No. 1 of 1897, under and by virtue of the powers vested in me in that behalf by section 4 of the said Ordinances, do hereby on this 29th day of October, 1900, order and declare that the said lands, as hereinafter more fully described, are the property of the Crown.

Matara, October 29, 1900.

J. P. LEWIS,
Special Officer.

Description of Lots referred to.

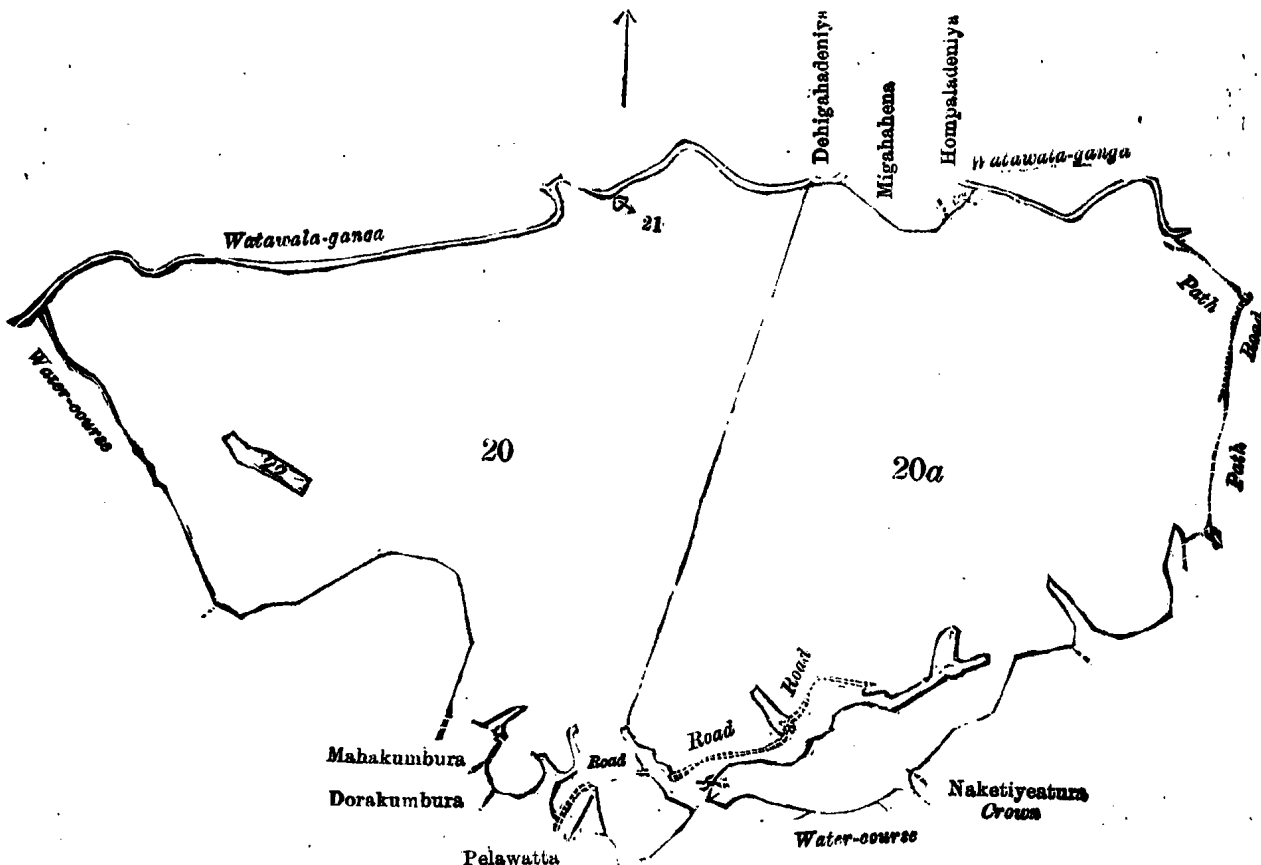
Lots 20 and 22 in sheets O $\frac{10}{53, 61}$ and O $\frac{10}{54, 62}$, as shown in the annexed certified tracing therefrom, situate in the village of Ginneliya in the Morowak korale of the Matara District, in the Southern Province, containing in extent 171 acres 2 roods and 23 perches, and bounded as follows: on the north by the Watawala-ganga; on the east by lot 20a in sheets O $\frac{10}{53, 61}$ and $\frac{10}{54, 62}$; on the south by Naketiyeatura belonging to Liwanage Wattuhami and others, Pelawatta belonging to ditto, Dolakumbura belonging to Wikrama Archchipattuwege Don Andris and others, Mahakumbura belonging to D. F. de Silva Abewardana, Bogahawatuyaya belonging to Liyanage Bala Hami and others (lot 69); on the west by Mahamederihena belonging to Crown (lot 60), the Bataketikandedola.

[NOTE.—Lot 21 Demodaradeniya, in extent 16 perches within these boundaries, is excluded from this order, and its extent of 16 perches is not included in the extent of 171 acres 2 roods and 23 perches given above.]

Order under Section 4 of "The Waste Lands Ordinances, 1897, 1899, and 1900,"
admitting the Claims to a portion.

In the matter of the lands commonly called or known as Mahagalahena, Demodarahena, Midiattewalahena, Pillagawahena, Galkoratuwahena, Kinagahadeniyahena, Koskandawalahena, Gallindehena, Galaudahena, and Angurumalekandedeniya, lying adjacent to each other and forming one block, situate in the village of Ginneliya in the Matara-Morowak korale, in the Southern Province, and of "The Waste Lands Ordinances, 1897, 1899, 1900."

WHEREAS in pursuance of section 1 of the Ordinance No. 1 of 1897 as amended by Ordinance No. 1 of 1899 it was duly notified on the Third day of November, One thousand Eight hundred and Ninety-nine, that if no claim to the lands commonly called or known as Mahagalahena, Demodarahena, Midiattewalahena, Pillagawahena, Galkoratuwahena, Kinagahadeniyahena, Koskandawalahena, Gallindehena



Scale of 16 Chains to an Inch.

C 3

Situation: Ginneliya village in Udugaha pattu of Morowak korale.

Lot.	Name of Land.	Extent.	
		A.	R. P.
20	Mahagalahena, Demodarahena, Midiattewalahena, Pillagawahena, Galkoratuwehena, Kinagahadeniyahena, Koskandawalahena, Gallindehena, &c.	170	3 0
20a	Do.	167	0 0
22	Angurumalekandedeniya	0	3 23
		338	2 23

Lot excluded.

Situation: Ginneliya village in Udugaha pattu of Morowak korale.

Lot.	Name of Land.	Extent	
		A.	R. P.
21	Demodaradeniya	0	0 16
		Sheets O $\frac{10}{53, 61}$ and O $\frac{10}{54, 62}$	

Surveyor-General's Office,
Colombo, August 28, 1900.

S. J. C. MORE,
for Surveyor-General.

Galaudahena, and Angurumalekandedeniya, lying adjacent to each other and forming one block, situate in the village of Ginneliya in the Matara-Morowak korale, in the Southern Province, containing in extent 338 acres 2 roods and 23 perches, shown as lots 20 and 22 in sheets O $\frac{10}{53, 61}$ and O $\frac{10}{54, 62}$, since subdivided into three lots, viz., lots 20, 20a, and 22, was made to the Special Officer appointed under section 28 of Ordinance No. 1 of 1897 within the period of three months from the date specified in such notice, such lands would be deemed the property of the Crown and dealt with on account of the Crown:

And whereas Liwanage Wattuhami of Ginneliya and Floris de Silva Abewardena of Urubokka made claim thereto, and I, John Penry Lewis, Special Officer appointed under section 28 of Ordinance No. 1 of 1897, made due inquiry into such claim, I do hereby, with the consent of His Excellency the Governor, under section 4, sub-section (1), of the said Ordinances, admit the claim of the said claimants to lot 20a in sheets O $\frac{10}{53, 61}$ and O $\frac{10}{54, 62}$, as shown in the annexed certified tracing therefrom, situate in the village of Ginneliya in the Morowak korale of the Matara District, in the Southern Province, containing in extent 167 acres, and bounded as follows: on the north by Dehigahadeniya belonging to K. D. Siyadoris, Migalahena *alias* Watawalawatta claimed by D. D. A. Wijesekara, Hompaladeniya claimed by ditto; on the east by the footpath from Ketawala to Ginneliya, the Gansabhawa path from Urubokka to Dapane, the footpath from the Gansabhawa path to Ginneliya, Lindamullahena claimed by Saddasigamage Andris Hami and others (lot 80 in sheet O $\frac{10}{54, 62}$); on the south by Ratkandanmulla belonging to Floris Silva and others (lot 79), Naketiyaahena belonging to Crown (lot 78), Naketiyaatura belonging to Crown (lot 79), Millagahadeniya belonging to Lewanage Wattuhami and others, Jambughaliyadda belonging to ditto, Walaliyadda belonging to ditto, Hettiyadeniya belonging to ditto, Naketiyaatura belonging to ditto; on the west by lot 20 in sheets O $\frac{10}{53, 61}$ and O $\frac{10}{54, 62}$

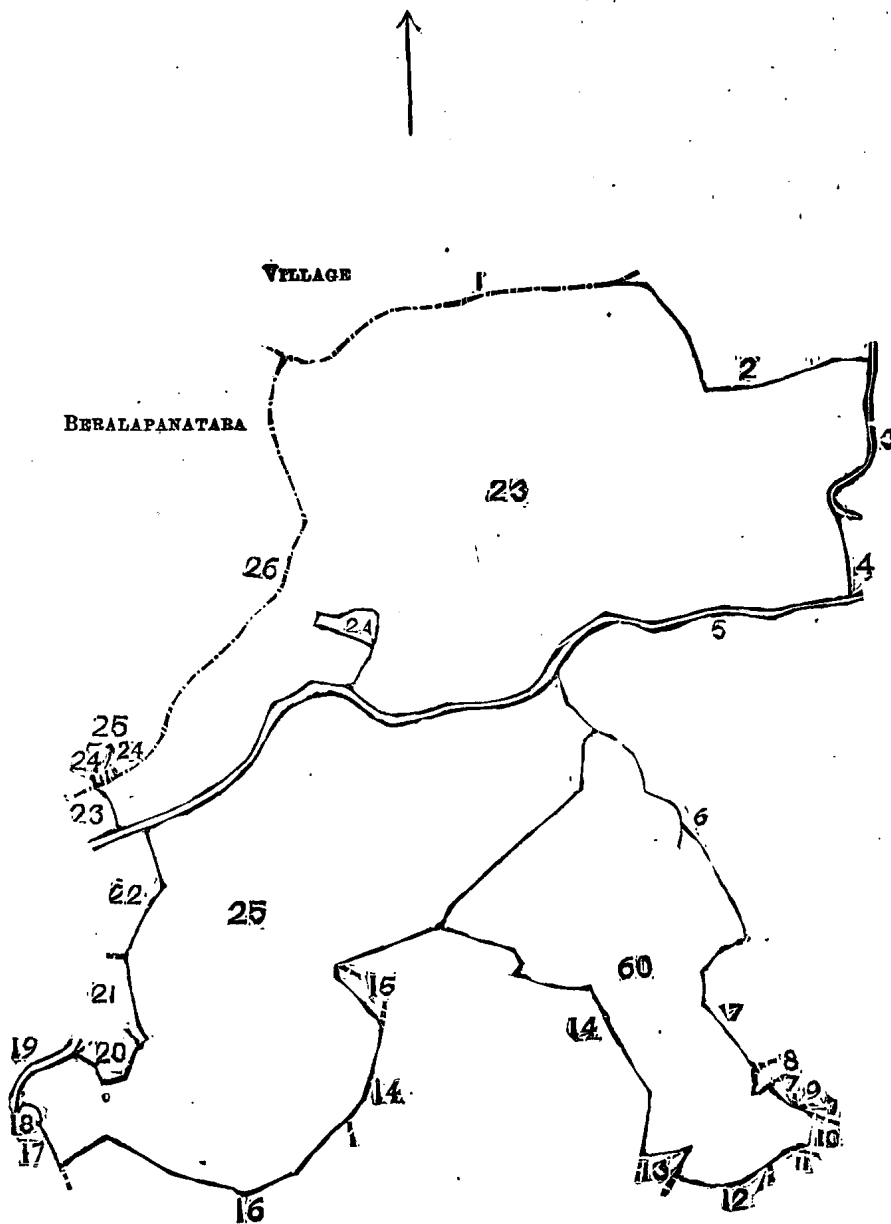
J. P. LEWIS,
Special Officer.

Order under Section 4, Sub-section (1), of "The Waste Lands Ordinances, 1897, 1899, and 1900,"
declaring the Lands to be Crown Property.

In the matter of the lands commonly called or known as Tepudeniyaeheneatura, Kiuleheneatura, Olakandeheneatura, Kaluwagahaheneatura, Tepudeniya, Penahellawalagawahena, Olagampalahena, Palledeniyaehena, Walakadaelahena, Godehena, Mahamederihena, Dodangalahena, Annasigalahena, Dematagalahena, and Gallindahena, all lying adjacent to each other and forming one block, situate in the village of Ginneliya in the Matara-Morowak korale, in the Southern Province, containing in extent 369 acres 3 roods and 31 perches, shown as lots 23, 24, 25, and 60 in sheets O $\frac{10}{53, 61}$ and O $\frac{10}{54, 62}$, and bounded as follows: on the north by Dehigahaliyaddeheneatura claimed by Ekanayakage Dassan Hami, Parandalareheneatura claimed by ditto, Ellagawahena claimed by Saddasigamage Bandula Hami and others, Ittagalahena claimed by ditto; on the east by Abituelledola, Angurumalakandeheneatura belonging to Crown, the Watawalaganga, the Bataketikandedola, Pillehena claimed by Lewanage Wattu Hami and others (lot 20), Bogahawatnyaya belonging to ditto, Bataketikandedeniya belonging to Crown, Bataketikandepunchideniya belonging to Crown, Bataketikandeheneatura (lot 65) belonging to Crown; on

the south by Gedarakumbura belonging to Floris Silva and others, Egodahakoratuwa belonging to Leyanage Andris and others, Magahena claimed by Wijetunge Adiriyan and others, Malittigehena claimed by ditto, Ihaladeniya claimed by ditto, Delgahahena claimed by ditto, Rukatdeniyahena belonging to Crown, Yakadagalpolahena belonging to Crown, Bambaradeniyahena belonging to Crown; on the west by Walakadaelawatta belonging to Jagodage Pedris and others, Walakadadeniya belonging to ditto, the Watawala-ganga, Kongahawatta belonging to Wikrama Arachchi Pattuwege Jayan Hami and others, Pattuwegegedarakumbura belonging to ditto, Ihalawatta belonging to Wikrama Arachchi Pattuwege Don Andris and others, the Watawaia-ganga, Nugegawadeniya belonging to Wikrama Arachchi Pattuwege Don Andris and others, Nugegawa-atura belonging to Crown (lot 262 in sheet O $\frac{10}{53, 61}$), Nakumburadeniya belonging to Crown (lot 241), Nakumburagawa-atura belonging to Crown (lot 240); and of "The Waste Lands Ordinances, 1897, 1899, and 1900."

THE notice required by section 1 of the said Ordinances having been duly published in manner prescribed by that section in respect of the above-named lands, and claims having been made thereto by (1) Senayakage Dingiappuhami, (2) Wikrama Arachchi Pattuwege Dowanhami, (3) Wikrama Arachchi Pattuwege Don Andris, (4) Wikrama Arachchi Pattuwege Jayanhami, and (5) Wikrama Arachchi Pattuwege Dingiappu, all of Ginneliya, and the claimants having been duly called upon by me by notices in writing duly served



Scale of 16 Chains to an Inch.

Situation: Ginneliya village in Udugaha pattu of Morowak korale.

Lot.	Name of Land.	Extent.	
		A.	R. P.
23	Tepudenyaheneatura, Kiuleheneatura, Olakandeheneatura, Kaluwagahaheneatura, &c.	232	1 20
24	Tepudenyakumbura	1	0 16
25	Penahellawalagawahena, Olagampalahena, Palledeniyahena, Walakadaelahena, Godehena, &c.	92	0 0
60	Mahamederihena, Dodangahahena, Annasigalahena, Dematagalahena, Gallindahena	44	1 35
		<u>369</u>	<u>3 31</u>

Sheet O $\frac{10}{53, 54, 61, 62}$ Surveyor-General's Office,
Colombo, August 15, 1900.S. J. C. MORE,
for Surveyor-General.*Description of Boundaries of the Block comprising Lots Nos. 23, 24, 25, and 60.*

Lot.	Name of Land.	Lot.	Name of Land.
1	—	14	—
1	—	15	Udadeniya
3	Ahituelledola	16	—
4	—	17	—
5	Watawala-ganga	18	Walakadaeladeniya
6	—	19	Watawala-ganga
7	—	20	Kongahawatta
8	Ihalakandegodelledeniya	21	Pattuwagegedarakumbura
9	Pahalakandegodelledeniya	22	—
10	Arakkumulleakumbura	23	Nugegawadeniya
11	Bataketiyakumbura	24	Keenagahadeniya
12	Gedarakumbura	25	Keenagahadeniyamedagoda
13	Egodahakoratuwa	26	—

upon them to produce before me having appeared and withdrawn their claims to the said lots 23 and 60 in sheet O $\frac{10}{53, 54, 61, 62}$, as more fully described herein below, I, John Penry Lewis, Special Officer duly appointed under section 28 of Ordinance No. 1 of 1897, under and by virtue of the powers vested in me in that behalf by section 4 of the said Ordinances, do hereby on this 8th day of November, 1900, order and declare that the said lots 23 and 60 in sheet O $\frac{10}{53, 54, 61, 62}$ are the property of the Crown.

Matara, November 8, 1900.

J. P. LEWIS,
Special Officer.*Description of Lots referred to.*

I.

The lot 23 in sheet O $\frac{10}{53, 54, 61, 62}$, as shown in the annexed certified tracing therefrom, commonly called or known as Tepudenyaheneatura, Kiuleheneatura, Olakandeheneatura, Kaluwagahaheneatura, &c., situate in the village of Ginneliya in the Morowak korale of the Matara District, in the Southern Province; containing in extent 232 acres 1 rood and 20 perches, and bounded as follows: on the north by Dehigahaliyaddeheneatura claimed by Ekanayakage Dasanhami and others, Parandalarehena-atura claimed by ditto, Ellagawahena claimed by Saddasigamage Bandulahami and others, Ittagalahena claimed by ditto; on the east by the Ahituelledola, Angurumalakandeheneatura belonging to Crown; on the south by the Watawala-ganga; on the west by Nugegawadeniya claimed by W. Dowanhami and others, Kinagahadeniya belonging to Crown, Kinagahadeniyamedagoda belonging to Crown, and the village limit of Heralapanatara (Nugagawa-atura belonging to Crown).

[NOTE.—Lot 24 commonly called or known as Tepudenyakumbura, in extent 1 acre and 16 perches, claimed by Wikrama Arachchi Pattuwege Dingiappu and others within the above boundaries, is excluded from the order.]

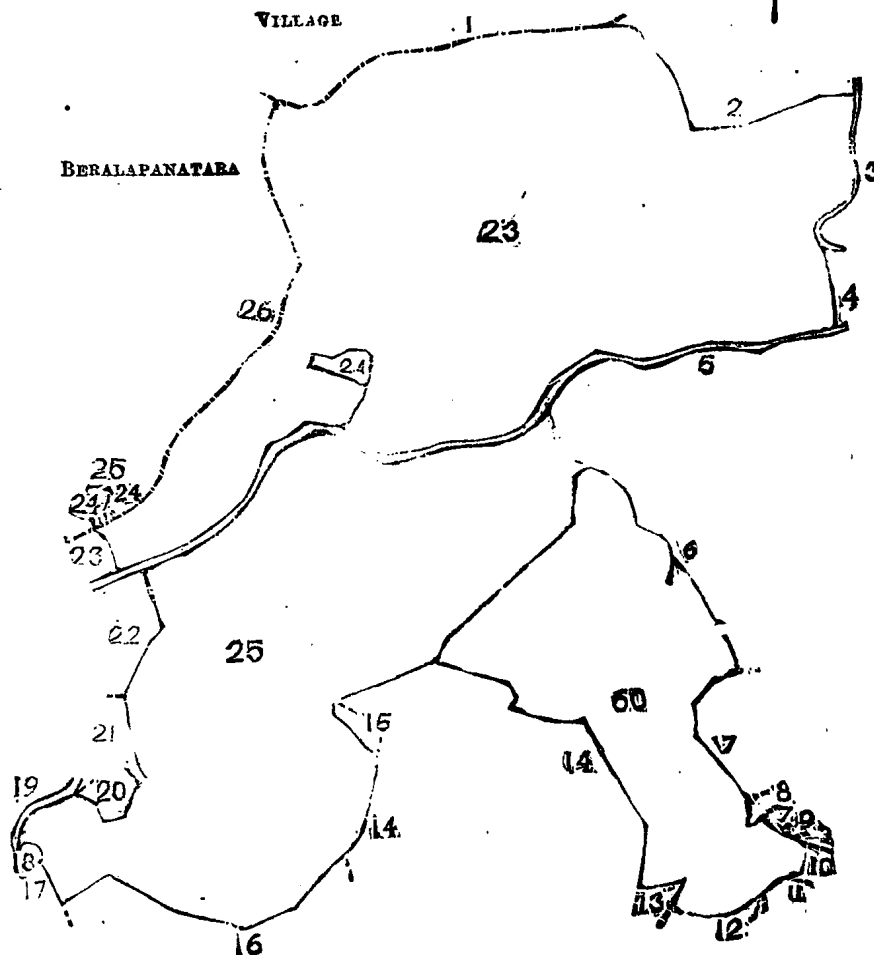
II.

Lot 60 in sheet O $\frac{10}{53, 54, 61, 62}$, as shown in the annexed certified tracing therefrom, commonly called or known as Mahamederihena, Dodangahahena, Annasigalahena, Dematagalahena, and Gallindahena, situate in the village of Ginneliya in the Morowak korale of the Matara District, in the Southern Province, containing in extent 44 acres 1 rood and 35 perches, and bounded as follows: on the north by Penahellawalagawahenyaya (lot 25) claimed by W. Dingiappu and others; on the east by Pillehena claimed by Lewanage Wattuhami and others, Bogahawatuyaya belonging to ditto, Ihalakandegodelledeniya claimed by B. Siman and others, Pahalakandegodelledeniya claimed by ditto, and Arakkumullekumbura claimed by Lewanage Wattuhami and others; on the south by Bataketiyakumbura claimed by G. D. Elias and others, Gedarakumbura claimed by ditto, and Egodahakoratuwa claimed by L. Andiris and others; on the west by Magahena claimed by W. Adirian and others, Mollittegehena claimed by ditto.

Order under Section 4, Sub-section (1), of "The Waste Lands Ordinances, 1897, 1899, and 1900,"
admitting the Claim to a portion of the Lands."

In the matter of the lands commonly called or known as Tepudenyaheneatura, Kiuleheneatura, Olakandeheneatura, Kaluwagahaheneatura, Tepudeniya, Penahellewalagawahena, Olagampalahena, Palledenyahena, Walakadaelahena, Godehena, Mahamederihena, Dodangahahena, Annasigalahena, Dematagalahena, and Gallindahena, all lying adjacent to each other and forming one block, situate in the village of Ginneliya in the Matara-Morowak korale, in the Southern Province, containing in extent 369 acres 3 roods and 31 perches, shown as lots 23, 24, 25, and 60 in sheets $O \frac{10}{53, 61}$ and $O \frac{10}{54, 62}$, and bounded as follows: on the north by Dehigahaliyaddeheneatura claimed by Ekanayakage Dassan Hami, Parandalareheneatura claimed by ditto, Ellagawahena claimed by Saddasigamage Bandula Hami and others, Ittagalahena claimed by ditto; on the east by Ahituelledola, Angurumalakandeheneatura belonging to Crown, the Watawala-ganga, the Bataketikandedola, Pillehena claimed by Lewanage Wattu Hami and others (lot 20), Bogahawatuyaya belonging to ditto, Bataketikandedeniya belonging to Crown, Bataketikandepunchideniya belonging to Crown, Bataketikandeheneatura (lot 65) belonging to Crown; on the south by Gedarakumbura belonging to Floris Silva and others, Egodahakoratuwa belonging to Leyanage Andris and others, Magahena claimed by Wijetunge Adiriyan and others, Malittigehena claimed by ditto, Ihaladeniya claimed by ditto, Delgahahena claimed by ditto, Rukatdeniyahena belonging to Crown, Yakadagalpolahena belonging to Crown, Bambaradeniyahena belonging to Crown; on the west by Walakada-elawatta belonging to Jagodage Pedris and others, Walakadadeniya belonging to ditto, the Watawala-ganga, Kongahawatta belonging to Wikrama Arachchi Pattuwege Jayan Hami and others, Pattuwegededarakumbura belonging to ditto, Ihalawatta belonging to Wikrama Arachchi Pattuwege Don Andris and others, the Watawala-ganga, Nugegawadeniya belonging to Wikrama Arachchi Pattuwege Don Andris and others, Nugegawawata belonging to Crown (lot 262 in sheet $O \frac{10}{53, 61}$), Nakumburadeniya belonging to Crown (lot 241), Nakumburagawawata belonging to Crown (lot 240); and of "The Waste Lands Ordinances, 1897, 1899, and 1900."

THE notice required by section 1 of the said Ordinances having been duly published in manner prescribed by that section in respect of the above-named lands, and claims having been made thereto by (1) Senanayakage Dingiappuhami, (2) Wikrama Arachchi Pattuwege Downhami, (3) Wikrama Arachchi Pattuwege



Scale of 16 Chains to an Inch.

Situation : Ginneliya village in Udugaha pattu of Morowak korale.

Lot.	Name of Land.	Extent.	
		A.	R. P.
23	Tepudenyaheneatura, Kiuleheneatura, Olakandaheneatura, Kaluwagahaheneatura, &c. ...	232	1 20
24	Tepudenyakumbura ...	1	0 16
25	Penahellawalagawahena, Olagampalahena, Palledeniya-hena, Walakadaelahena, Godahena, &c. ...	92	0 0
60	Mahamedirihena, Dodangahahena, Annasigalahena, Dematagalahena, Gallindahena....	44	1 35
Sheet O $\frac{10}{53, 54, 61, 62}$		369	3 31

Surveyor-General's Office,
Colombo, August 15, 1900.

S. J. C. MORE,
for Surveyor-General.

Description of Boundaries of the Block comprising Lots Nos. 23, 24, 25, and 60.

Lot.	Name of Land.	Lot.	Name of Land.
1	—	14	—
2	—	15	Udadeniya
3	Ahituelledola	16	—
4	—	17	—
5	Watawala-ganga	18	Walakadaeladeniya
6	—	19	Watawala-ganga
7	—	20	Kongahawatta
8	Ihalakandegodelledeniya	21	Pattuwegegedarakumbura
9	Pahalakandegodelledeniya	22	—
10	Arakkumullakumbura	23	Nugegawadeniya
11	Bataketiyakumbura	24	Keenagahadeniya
12	Gedarakumbura	25	Keenagahadeniyamedagoda
13	Egodahakoratuwa	26	—

Don Andiris, (4) Wikrama Arachchi Pattuwege Jayanhami, and (5) Wikrama Arachchi Pattuwege Dingi Appu, all of Ginneliya, and I, John Penry Lewis, Special Officer appointed under section 28 of Ordinance No. 1 of 1897, having made due inquiry into such claims, I do hereby, with the consent of His Excellency the Governor, under section 4, sub-section (1), of the said Ordinances, admit the claim of the said claimants to the following lands, viz.:—

I.

The land commonly called or known as Tepudenyakumbura, situate in the village of Ginneliya in the Morowak korale of the Matara District, in the Southern Province, containing in extent 1 acre and 16 perches, shown as lot 24 in sheet O $\frac{10}{53, 54, 61, 62}$ and in the annexed certified tracing therefrom, and bounded as follows : on the north, east, south, and west by Tepudenyehena (lot 23) belonging to Crown.

II.

The lands commonly called or known as Penahellawalagawahena, Olagampalahena, Palledenyehena, Walakadaelahena, Godehena, &c., situate in the village of Ginneliya in the Morowak korale of the Matara District, in the Southern Province, containing in extent 92 acres, shown as lot 25 in sheet O $\frac{10}{53, 54, 61, 62}$ and in the annexed certified tracing therefrom, and bounded as follows : on the north by the Watawala-ganga ; on the east by Pillehena claimed by Lewanage Wattuhami and others, and Mahamederihenyaya (lot 60) belonging to Crown, Udadeniya belonging to Crown, Delgahahena claimed by W. Adirian, Rukkatdeniyahena belonging to Crown, Yakadagalpolahena belonging to Crown, Bambaradeniya belonging to Crown ; on the west by Walakadaelawatta belonging to Jagodage Pediris and others, Walakadadeniya belonging to ditto, the Watawala-ganga, Kongahawatta belonging to W. Jayanhami and others, Pattuwegekumbura belonging to W. Punchi Appu and others, Ihalawatta belonging to Wikrama Arachchi Pattuwege Andiris and others.

Matara, November 8, 1900.

J. P. LEWIS,
Special Officer.

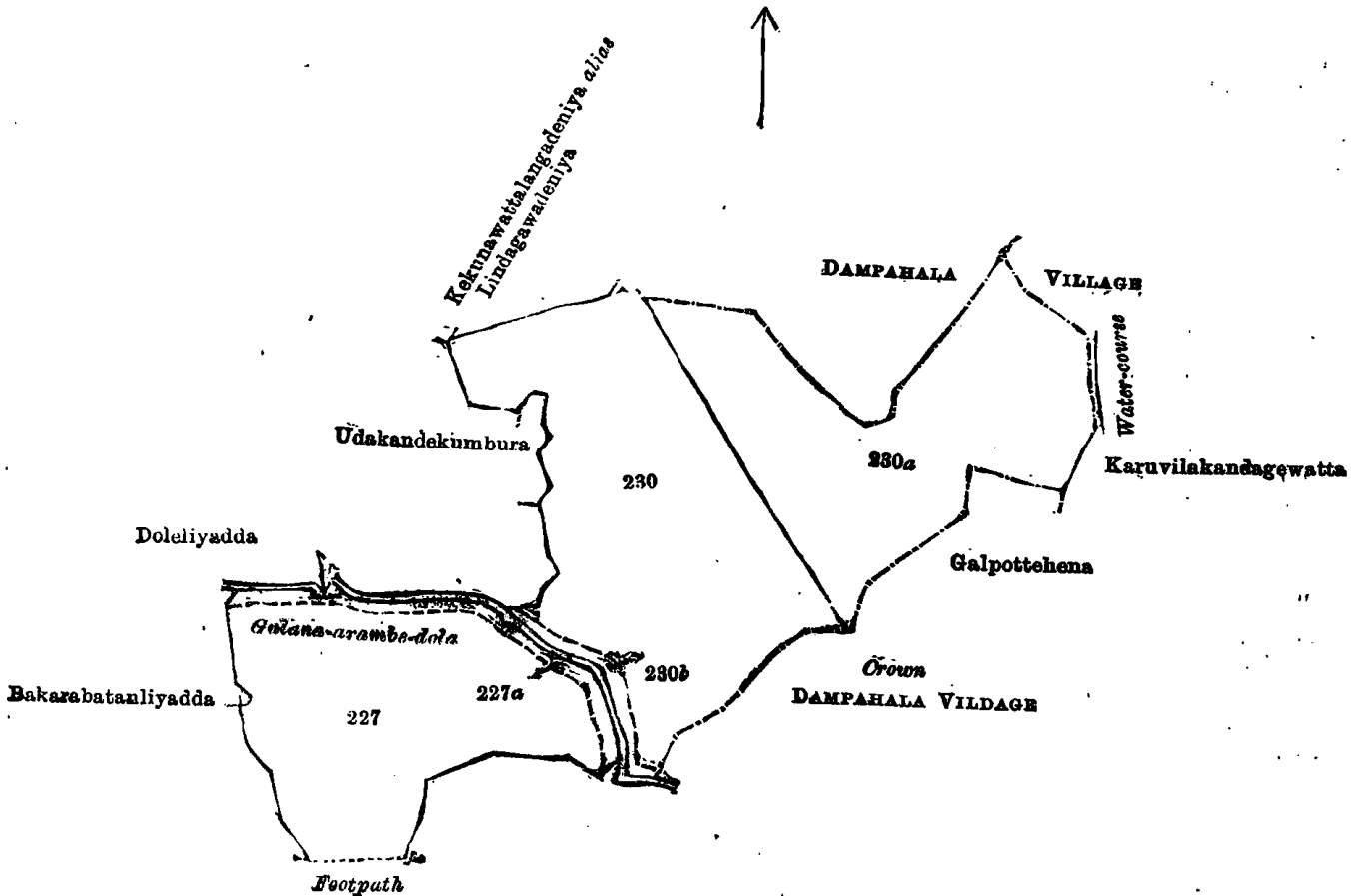
Order under Section 4, Sub-section (1), of "The Waste Lands Ordinances, 1897, 1899, and 1900," declaring the Lands to be Crown Property.

In the matter of the lands commonly called or known as Tennehena, Tololgahahena, Liyangahahena *alias* Gulana-arambehena, and Lindagawahena, situate in the village of Bengamuwa in the Morowak korale of the Matara District, in the Southern Province, and of "The Waste Lands Ordinances 1897, 1899, and 1900."

WHEREAS in pursuance of section 1 of the Ordinance No. 1 of 1897 as amended by Ordinance No. 1 of 1899 it was duly notified on the 3rd day of November, One thousand Eight hundred and Ninety-nine, that if no claim to the lands commonly called or known as Tennehena, Tololgahahena, Liyangahahena *alias* Gulana-arambehena, and Lindagawahena, situate in the village of Bengamuwa in the Morowak korale of the Matara District, in the Southern Province, containing in extent 145 acres and 1 rood, and shown as lots 227 and 230 in sheet O $\frac{15}{3, 4, 11, 12}$, since subdivided into five lots, viz., lots 227, 227a, 230, 230a, and 230b, was made to the Special Officer appointed under section 28 of Ordinance No. 1 of 1897 within the period

of three months from the date specified in such notice, such lands would be deemed the property of the Crown and dealt with on account of the Crown :

And whereas Kariwilakandegge Salaman, Kariwilakandegge Lokuappu, Kariwilakandegge Adirianappu, Kariwilakandegge Kaluappu, Kariwilakandegge Kiriappu, Kariwilakandegge Appu, Manamperige Kiriappu, Wijewikrama Kadawatagamachchige Don Luwis, Kiramage Disan, Koralekankanange Jaleshami, and Manamperige Hinappu made claim thereto; and whereas the said claimants have withdrawn their claims to lots 230a,



Scale of 16 Chains to an Inch.

Situation : Bengamuwa village in Udugaha pattu of Morowak korale.

Lot.	Name of Land.	Extent. A. P. R.
227	Tennehena and Tololgahahena	40 1 20
230	Liyangahahena <i>alias</i> Gulana-arambahena and Lindagawahena	55 3 10
230a	Do. do.	43 2 0
227a	Reservation along Gulanearambe	3 2 10
230b	Reservation along Gulanedola	2 0 0
		<u>145 1 0</u>

Sheet O $\frac{15}{3,4,11,12}$

Surveyor-General's Office,
Colombo, September 24, 1900.

S. J. C. MORE,
for Surveyor-General.

230b, and 227a, I, John Penry Lewis, Special Officer appointed under section 28 of Ordinance No. 1 of 1897, under and by virtue of the powers vested in me in that behalf by section 4 of the said Ordinance No. 1 of 1899, do hereby on this 23rd day of October, 1900, order and declare under section 4, sub-section (1), of the said Ordinances, that the said lots 230a, 230b, and 227a in sheet O $\frac{15}{3,4,11,12}$ as more fully described hereinafter, are the property of the Crown.

Matara, October 23, 1900.

J. P. LEWIS,
Special Officer.

Description of Lots referred to.

(1) Lot 230a in sheet O $\frac{15}{3,4,11,12}$ as shown in the annexed certified tracing therefrom, situate in the village of Bengamuwa in the Morowak korale of the Matara District, in the Southern Province, containing in extent 43 acres and 2 roods, and bounded as follows : on the north by the village limit of Dampahala ; on the

east by the village limit of Dampahala and Kariwilakandegewatta belonging to Kariwilakandegge Appu and others; on the south by Galpottihena belonging to Crown (the village limit of Dampahala); on the west by lot 230 in sheet O $\frac{15}{3, 4, 11, 12}$.

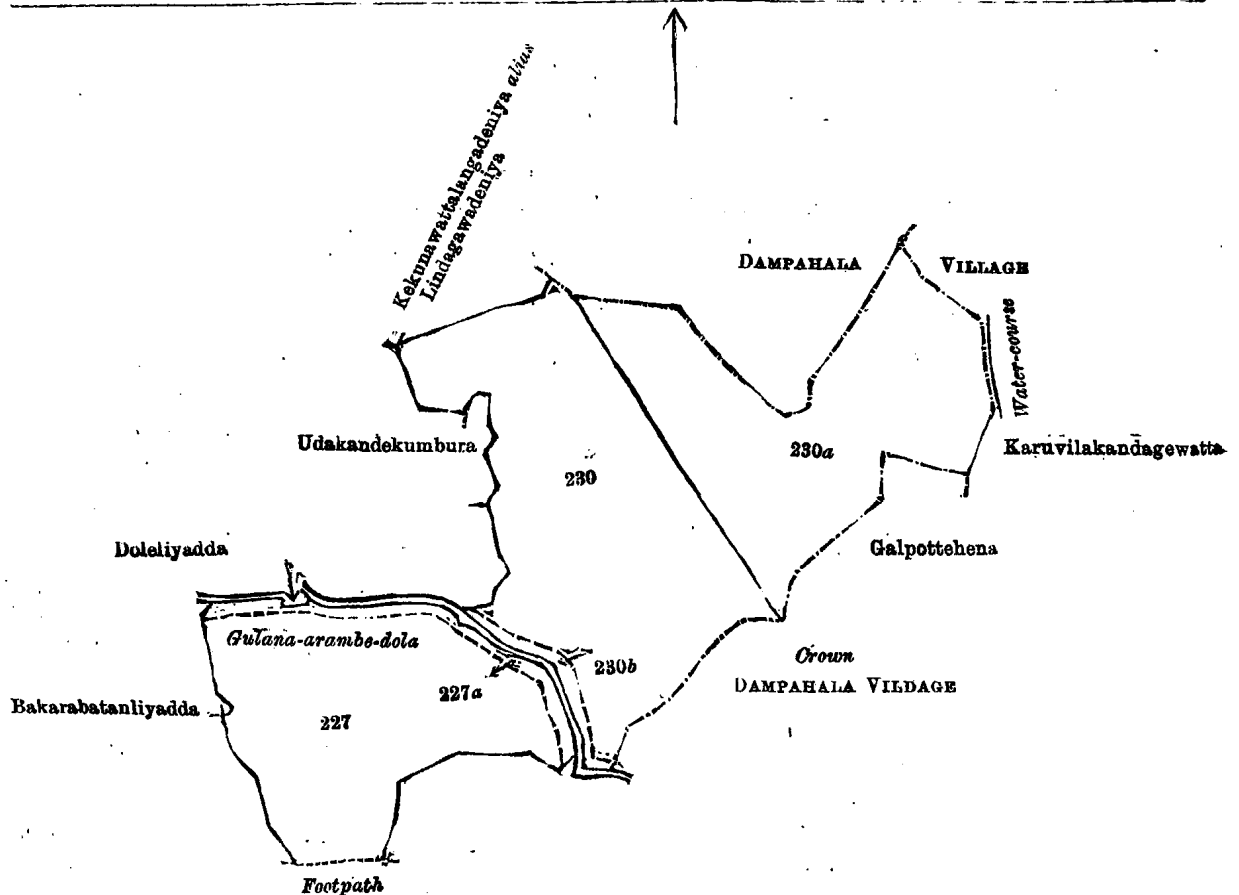
(2) Lots 227*a* and 230*b* in sheet O $\frac{15}{3, 4, 11, 12}$, as shown in the annexed certified tracing therefrom situate in the village of Bengamuwa in the Morowak korale of the Matara District, in the Southern Province, containing in extent 5 acres 2 roods and 10 perches, and bounded as follows: on the north by the Aluketiyadola and Doleliyadda belonging to K. Lokuappu and others; on the east by lot 230 in sheet O $\frac{15}{3, 4, 11, 12}$; on the south by the Aluketiyadola; on the west by lot 227 in sheet O $\frac{15}{3, 4, 11, 12}$.

Proceedings under Section 4, Sub-section (1), of "The Waste Lands Ordinances, 1897, 1899, and 1900."

In the matter of the lands commonly called or known as Tennehena, Tololgahahena, Liyangahahena *alias* Gulana-arambehena, and Lindagawahena, situate in the village of Bengamuwa in the Morowak korale of the Matara District, in the Southern Province, and of "The Waste Lands Ordinances, 1897, 1899, and 1900."

WHEREAS in pursuance of section 1 of the Ordinance No. 1 of 1897 as amended by Ordinance No. 1 of 1899 it was duly notified on the 3rd day of November, One thousand Eight hundred and Ninety-nine, that if no claim to the lands commonly called or known as Tennehena, Tololgahahena, Liyangahahena *alias* Gulana-arambehena, and Lindagawahena, situate in the village of Bengamuwa in the Morowak korale of the Matara District, in the Southern Province, containing in extent 145 acres and 1 rood, and shown as lots 227 and 230 in sheet O $\frac{15}{3, 4, 11, 12}$ since subdivided into five lots, viz., lots 227, 227*a*, 230, 230*a*, and 230*b*, was made to the Special Officer appointed under section 28 of Ordinance No. 1 of 1897 within the period of three months from the date specified in such notice, such lands would be deemed the property of the Crown and dealt with on account of the Crown:

And whereas Kariwilakandegge Salaman, Kariwilakandegge Lokuappu, Kariwilakandegge Adirianappu, Kariwilakandegge Kaluappu, Kariwilakandegge Kiriappu, Kariwilakandegge Appu, Manamperige Kiriappu,



Scale of 16 Chains to an Inch.

Situation: Bengamuwa village in Udugaha pattu of Morowak korale.

Lot.	Name of Land.	Extent.	
		A.	R. P.
227	Tennehena and Tololgahahena	40	1 20
230	Liyangahahena <i>alias</i> Gulana-arambahena and Lindagawahena	55	3 10
230a	Do. do	43	2 0
227a	Reservation along Gulanearambe	3	2 10
230b	Reservation along Gulauedola	2	0 0
		145	1 0

Sheet O $\frac{15}{3, 4, 11, 12}$

Surveyor-General's Office.
Colombo, September 24, 1900.

S. J. C. MORE,
for Surveyor-General.

Wijewikrama Kadawatagamachchige Don Luwis, Kiramage Disan, Koralekankanange Jaleshami, and Manamperige Hinappu made claim thereto, and I, John Penry Lewis, Special Officer appointed under section 28 of Ordinance No. 1 of 1897, made due inquiry into such claim, and I, with the consent of His Excellency the Governor, do hereby admit the claim of the said claimants under section 4, sub-section (1), of the said Ordinances, to lots 227 and 230 in sheet O $\frac{15}{3, 4, 11, 12}$, as more fully described hereinafter.

Matara, October 23, 1900.

J. P. LEWIS,
Special Officer.

Description of Lots referred to.

Lot 227 in sheet O $\frac{15}{3, 4, 11, 12}$, as shown in the annexed certified tracing therefrom, situate in village of Bengamuwa in the Morowak korale of the Matara District, in the Southern Province, containing in extent 40 acres 1 rood and 20 perches, and bounded as follows: on the north and east by the reservation of the Aluketiyadola (lot 227a); on the south by Mawatahena claimed by Kankanange Babunhami and others, and the Gansabhawa path from Bengamuwa to Moragala; on the west by Warakakosgahahenewatta belonging to Manamperige Don Audiris and Bakarabatanliyadda belonging to ditto.

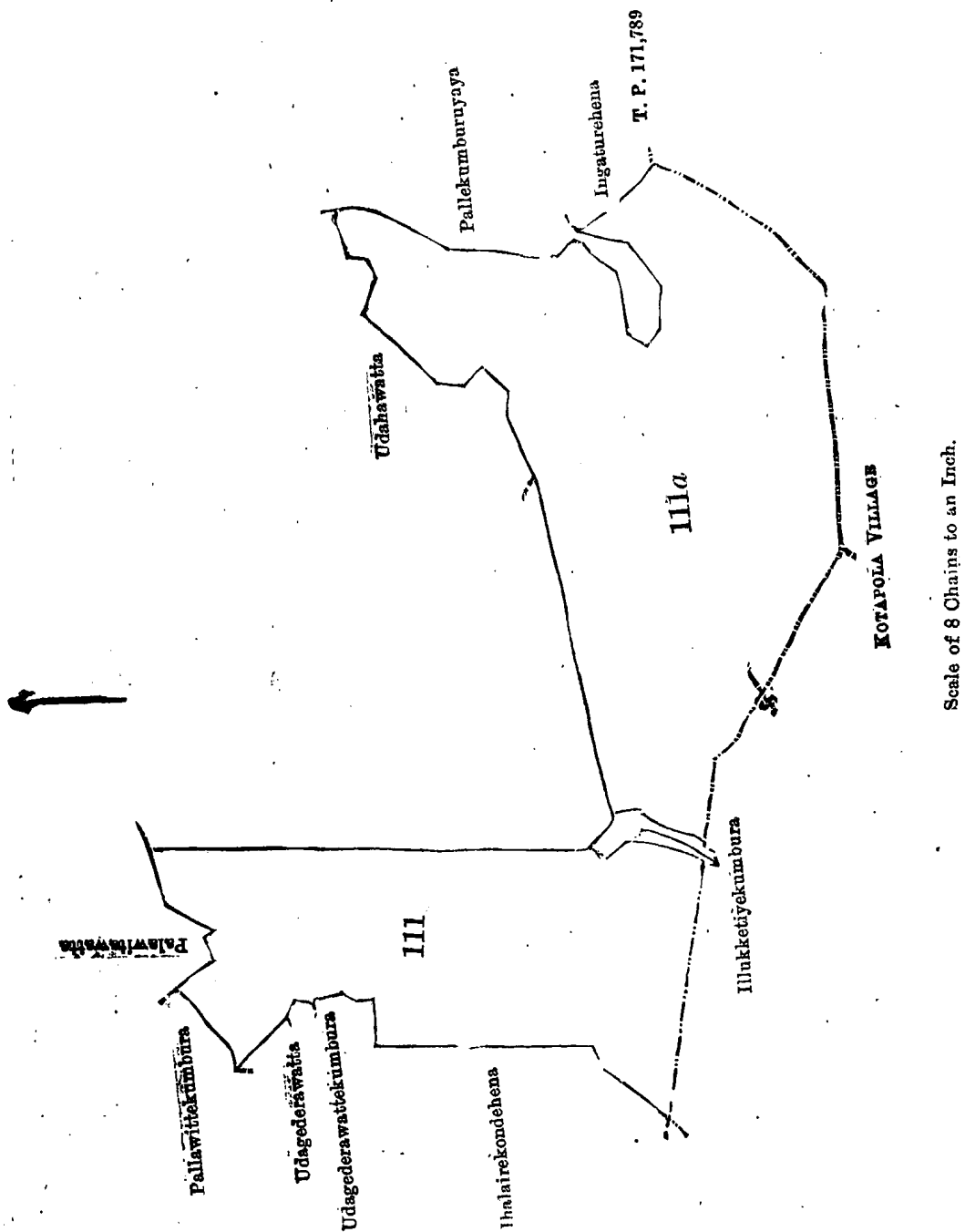
Lot 230 in sheet O $\frac{15}{3, 4, 11, 12}$, as shown in the annexed certified tracing therefrom, situate in the village of Bengamuwa in the Morowak korale of the Matara District, in the Southern Province, containing in extent 55 acres 3 roods and 10 perches, and bounded as follows: on the north by Kekunawattalaugadeniya *alias* Lindagawadeniya belonging to K. Kiriappu and others and Malintennehena claimed by Koralekankanange Lokuappu and others; on the east by the village limit of Dampahala and lot 230a; on the south by Galpottenhena belonging to Crown (the village limit of Dampahala); on the west by the reservation of the Aluketiyadola (lot 230b); Kekunawatta belonging to Kariwilakandage Juwanis and others, Udakandekumbura belonging to ditto, and Udawakeyehenewatta belonging to ditto.

Order under Section 4, Sub-section (1), of "The Waste Lands Ordinances, 1897, 1899, and 1900," declaring the Lands to be Crown Property.

In the matter of the lands commonly called or known as Galgodehena, Hatotuwehena, and Ilukketiyehena, situate in the village of Beralapanatara in the Morowak korale of the Matara District, in the Southern Province, and of "The Waste Lands Ordinances, 1897, 1899, and 1900."

WHEREAS in pursuance of section 1 of the Ordinance No. 1 of 1897 as amended by Ordinance No. 1 of 1899 it was duly notified on the First day of September, One thousand Eight hundred and Ninety-nine, that if no claim to the lands commonly called or known as Galgodehena, Hatotuwehena, and Ilukketiyehena, situate in the village of Beralapanatara in the Morowak korale of the Matara Districts in the Southern Province, containing in extent 84 acres and 3 roods, and shown as lot 111 in sheet Nos. O $\frac{10}{51, 59}$ and O $\frac{15}{3, 11}$, since subdivided into three lots, viz., lots 111, 111a and 111b, was made to the Special Officer appointed under section 28 of Ordinance No. 1 of 1897 within the period of three months from the date specified in such notice, such lands would be deemed the property of the Crown and dealt with on account of the Crown:

And whereas Vitareunge Wattuhami, of Beralapanatara, made claim thereto; and whereas the said claimant has since withdrawn his claim to lots 111 and 111a, I, John Perry Lewis, Special



Situation : Beralapanatara village in Udugaha pattu of Morowak korale.

Lot	Name of Land.	Extent.		
		A.	R.	P.
111	Galgodehena, Hatotuwahena, and Illukketiyehena	20	1	0
111a	Do. do.	34	2	0
		54	3	0

Sheets O $\frac{10}{51, 59}$ & O $\frac{15}{3, 11}$

Surveyor-General's Office,
Colombo, October 11, 1900.

S. J. C. MORE,
for Surveyor-General.

Officer appointed under section 28 of Ordinance No. 1 of 1897, under and by virtue of the powers vested in me in that behalf by section 4 of the said Ordinance No. 1 of 1899, do hereby on this

3rd day of November, 1900, order and declare under section 4, sub-section (1), of the said Ordinances, that the said lots 111 and 111a in sheets O $\frac{10}{15, 59}$ and O $\frac{15}{3, 11}$, as more fully described herein below, are the property of the Crown.

Matara, November 3, 1900.

J. P. LEWIS,
Special Officer.

Description of Lots referred to.

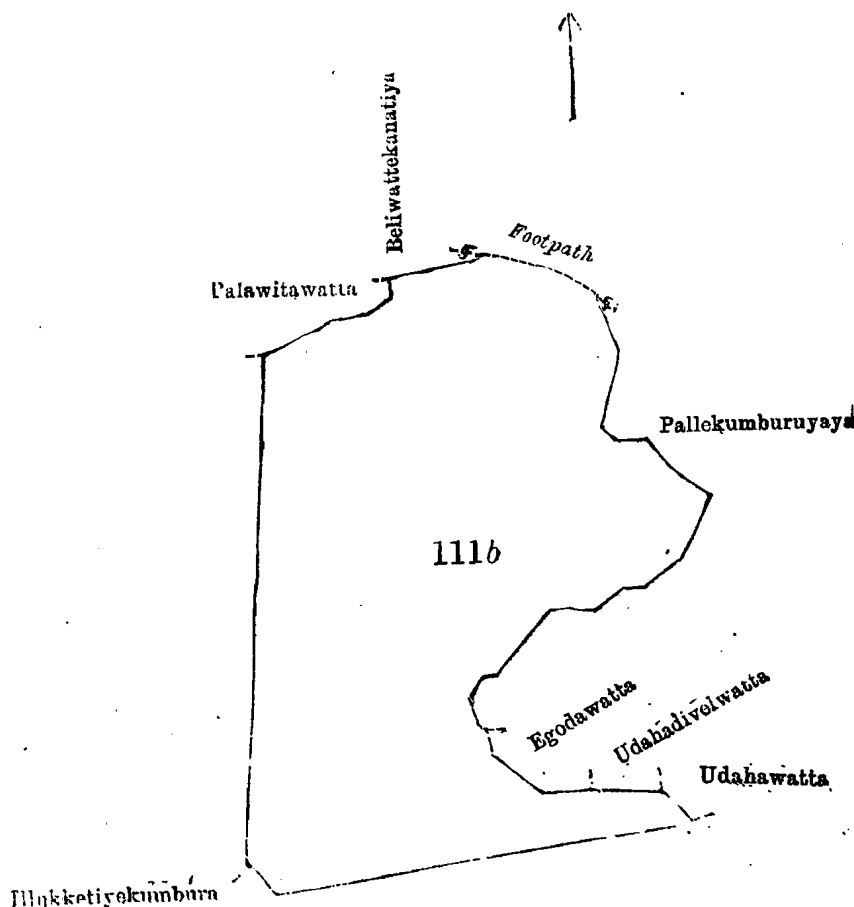
Lot 111 in sheets O $\frac{10}{51, 59}$ and O $\frac{15}{3, 11}$, as shown in the annexed certified tracing therefrom, situate in the village of Beralapanatara in the Morowak korale of the Matara District, in the Southern Province, containing in extent 20 acres and 1 rood, and bounded as follows: on the north by Pallewitakumbura claimed by H. Jayan and others and Pallewitawatta claimed by ditto; on the east by lot 111b (a portion of Galgodehenyaya claimed by Vitarenage Wattuhami) and Illukketiyekumbura claimed by R. Dingi Appu and others; on the south by the village limit of Kotapola; on the west by Ihalairikondehena claimed by W. Babehami and others, Udagedarawattekumbura claimed by H. Jayanhami and others, and Udagedarawatta claimed by ditto.

Lot 111a in sheets O $\frac{10}{51, 59}$ and O $\frac{15}{3, 11}$, as shown in the annexed certified tracing therefrom, situate in the village of Beralapanatara in the Morowak korale of the Matara District, in the Southern Province, containing in extent 34 acres and 2 roods, and bounded as follows: on the north by lot 111b (a portion of Galgodehenyaya claimed by Vitarenage Wattuhami) and Udahawatta claimed by V. Dineshami and others; on the east by Pallekumburuyaya claimed by V. Dineshami and others and Ingaturehena claimed by H. K. Aralis (T. P. 171,789); on the south by the village limit of Kotapola; on the west by Illukketiyekumbura claimed by R. Dingi Appu and others.

Proceedings under Section 4, Sub-section (1), of "The Waste Lands Ordinances, 1897, 1899, and 1900."

In the matter of the lands commonly called or known as Galgodehena, Hatotuwehena, and Illukketiyehena, situate in the village of Beralapanatara in the Morowak korale of the Matara District, in the Southern Province, and of "The Waste Lands Ordinances, 1897, 1899, and 1900."

WHEREAS in pursuance of section 1 of the Ordinance No. 1 of 1897 as amended by Ordinance No. 1 of 1899 it was duly notified on the First day of September, One thousand Eight hundred and Ninety-nine, that if no claim to the lands commonly called or known as Galgodehena, Hatotuwehena, and



Scale of 8 Chains to an Inch.

Situation : Beralapanatara village in Udugaha pattu of Morowak korale.

Lot.	Name of Land.	Extent. A. R. P.
111b ...	Galgodshena, Hatotuwehena, and Illukketiyehena	... 30 0 0
	Sheets O $\frac{10}{51, 59}$ & O $\frac{15}{3, 11}$	

Surveyor-General's Office,
Colombo, October 11, 1900.

S. J. C. MORE,
for Surveyor-General.

Illukketiyehena, situate in the village of Beralapanatara in the Morowak korale of the Matara District, in the Southern Province, containing in extent 84 acres and 3 roods, and shown as lot 111, in sheets Nos. O $\frac{10}{51, 59}$ and O $\frac{15}{3, 11}$, since subdivided into three lots, viz., 111, 111a, and 111b, was made to the Special Officer appointed under section 28 of Ordinance No. 1 of 1897 within the period of three months from the date specified in such notice, such lands would be deemed the property of the Crown and dealt with on account of the Crown :

And whereas Vitarenage Wattuhami, of Beralapanatara, made claim thereto, and I, John Penry Lewis, Special Officer appointed under section 28 of Ordinance No. 1 of 1897, made due inquiry into such claim I do hereby, with the consent of His Excellency the Governor, under section 4, sub-section (1), of the said Ordinances, admit the claim of the said claimant to lot 111b in sheets O $\frac{10}{51, 59}$ and O $\frac{15}{3, 11}$, as shown in the annexed certified tracing therefrom, situate in the village of Beralapanatara in the Morowak korale of the Matara District, in the Southern Province, containing in extent 30 acres, and bounded as follows : on the north by Palawitawatta claimed by H. Jayanhami and others, Beliwatekanatiya claimed by ditto, the foot-path, and Paramullehena belonging to Crown ; on the east by Pallekumburuyaya belonging to V. Dineshami and others, Egodawatta belonging to R. Dingi Appu and others, Udahadivelwatta belonging to V. Dineshami and others, and Udahawatta belonging to ditto ; on the south by a portion of Godahenyaya (lot 111a) and Illukketiyekumbura belonging to R. Dingi Appu and others ; on the west by (lot 111) a portion of Godahenyaya.

Matara, November 3, 1900.

J. P. LEWIS,
Special Officer.

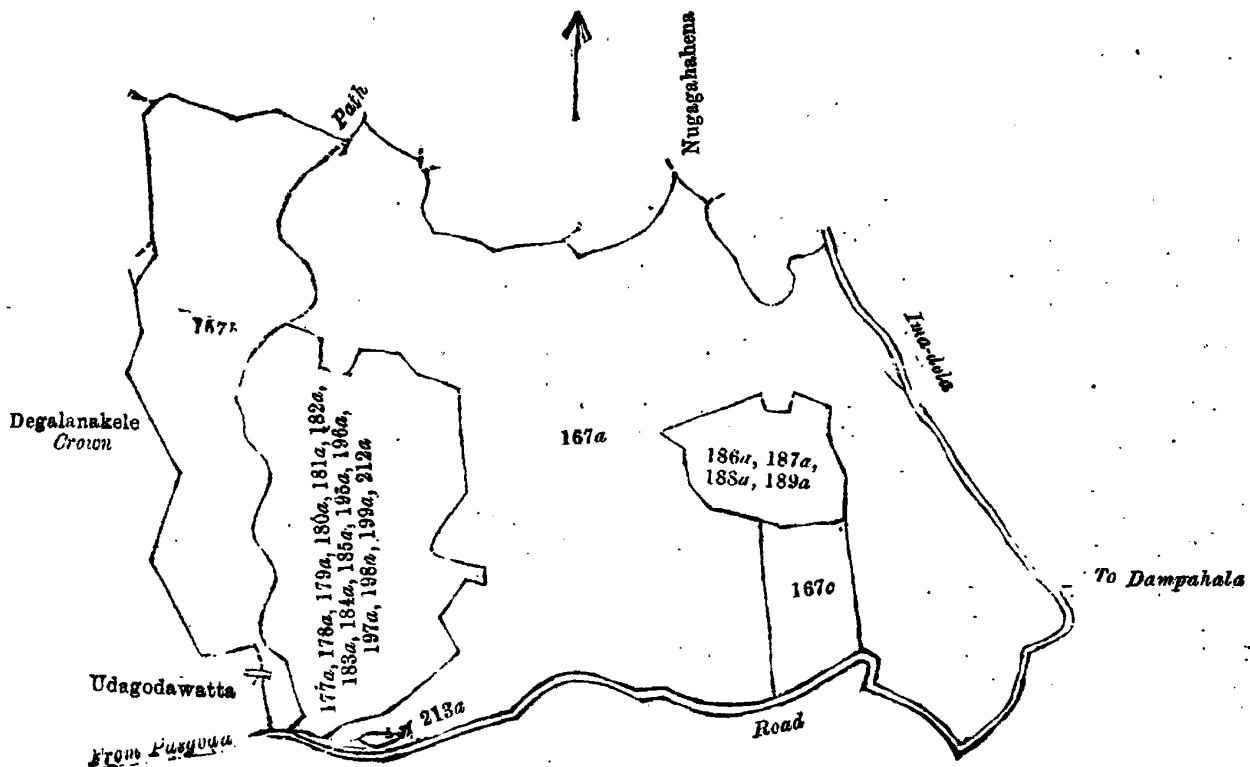
Order under Section 4, Sub-section (1), of "The Waste Lands Ordinances, 1897, 1899, and 1900," declaring the Lands to be Crown Property.

In the matter of the lands commonly called or known as Tennehena, Kandanhena, and Etambagahahena situate in the village of Bengamuwa in the Morowak korale of the Matara District, in the Southern Province, and of "The Waste Lands Ordinances, 1897, 1899, and 1900."

WHEREAS in pursuance of section 1 of the Ordinance No. 1 of 1897 as amended by Ordinance No. 1 of 1899 it was duly notified on the Third day of November, One thousand Eight hundred and Ninety-nine, that if no claim to the lands commonly called or known as Tennehena, Kandanhena, and Etambagahahena, situate in the village of Bengamuwa in the Morowak korale of the Matara District, in the Southern Province, containing in extent 192 acres and 3 roods, and shown as lot 167 in sheet O $\frac{15}{19, 20, 27, 28}$, since subdivided into 3 lots, viz., lots 167a, 167b, and 167c, was made to the Special Officer appointed under section 28 of Ordinance No. 1 of 1897 within the period of three months from the date specified in such notice, such lands would be deemed the property of the Crown and dealt with on account of the Crown :

And whereas Don Andiris Manamperi Gunawardana of Dampahala and Don Siyadoris Manamperi Gunawardana of Bengamuwa made claim thereto ; and whereas the said claimants have since withdrawn their claims to lot 167a, I, John Penry Lewis, Special Officer appointed under section 28 of Ordinance No. 1 of 1897, under and by virtue of the powers vested in me in that behalf by section 4 of the said Ordinance No. 1 of 1899, do hereby on this Third day of November, 1900, order and declare under section 4, sub-section (1), of the said Ordinances, that the said lot 167a in sheet O $\frac{15}{19, 20, 27, 28}$, as shown in the annexed certified tracing therefrom, situate in the village of Bengamuwa in the Morowak korale of the Matara District, in the Southern Province, containing in extent 142 acres and 3 roods, and bounded as follows : on the north by Millagahawatta belonging to Kankanige Samiel and others, Sipitadeniya belonging to Don Siyadoris Manamperi, Tilakahenewatta belonging to Kankanige Pedris and others, Palledeniyawatta belonging to Kankanige Babunhami and others, Etambagahahena claimed by Badalge Adrian and others, Nugagahahena

claimed by Gamachobarige Kirinaide and others, Gedarawatta belonging to ditto; on the east by the Indola; on the south by the minor road from Pasgoda to Dampahala, lot 167c, Handiliyadda (lot 186),



Scale of 16 Chains to an Inch.

Situation : Bengamuwa village in Udugaha pattu of Morowak korale.

Lot.	Name of Land.	Extent. A. R. P.
167a ...	Tennehena, Kandanhena, and Etambagahahena ...	142 3 0
167b ...	Do. ...	41 2 5
167c ...	Do. ...	8 1 35
		192 3 0

Lots excluded.

Situation : Bengamuwa village in Udugaha pattu of Morowak korale.

Lot.	Name of Land.	Extent. A. R. P.
177a ...	Pitawilawatta ...	5 1 0
178a ...	Ahiyattuwekumbura ...	2 2 5
179a ...	Ahiyattuwewattugoda ...	6 0 20
180a ...	Pitawilakumbura ...	1 3 35
181a ...	Medagodahena ...	3 0 5
182a ...	Alakolaliyaddawatta ...	0 1 1
183a ...	Alakolaliyadda ...	0 1 35
184a ...	Gedarakumbura, Werapitiyakumbura, and Pallekumbura ...	7 1 2
185a ...	Delgahaliyaddakumbura ...	1 0 25
186a ...	Handiliyadda ...	0 1 17
187a ...	Handikandegedarawatta ...	3 1 28
188a ...	Pelawatta and Kospelawatta ...	5 2 10
189a ...	Handikandakumbura ...	1 1 16
195a ...	Indiketiyekumbura ...	0 1 36
196a ...	Pallekumbura ...	0 2 30
197a ...	Warallegewatugoda ...	11 1 0
198a ...	Warapitiyaihalakelekumbura ...	0 2 7
199a ...	Pilagawakumbura ...	0 0 18
212a ...	Tanuliyadda ...	0 2 0
213a ...	Udatanuliyaddakumbura ...	0 1 10

Sheet O $\frac{15}{19, 20, 27, 28}$

52 2 20

Surveyor-General's Office.
Colombo, August 30, 1900.

S. J. C. MORE,
for Surveyor-General.

andikandegedarawatta (187), Pelawatta and Kospelawatta (188), Handikandehena (189), the minor road from Pasgoda to Dampahala; on the west by Warallegewatugoda (lot 197a), Pillagawakumbura (lot 199),

Warapitiyahalakkellekumbura (lot 198), Delgahaliaddekumbura (lot 185), Ahiyatuwewatugoda (lot 179), Aliyatuwewekumbura (lot 178), Pitawilawatta (lot 177), and the footpath from the minor road to Handikanda— is the property of the Crown.

[NOTE.—Lot 213a Udatenneliaddekumbura, in extent 1 rood and 10 perches within the above boundaries is not included in this order.]

Matara, November 3, 1900.

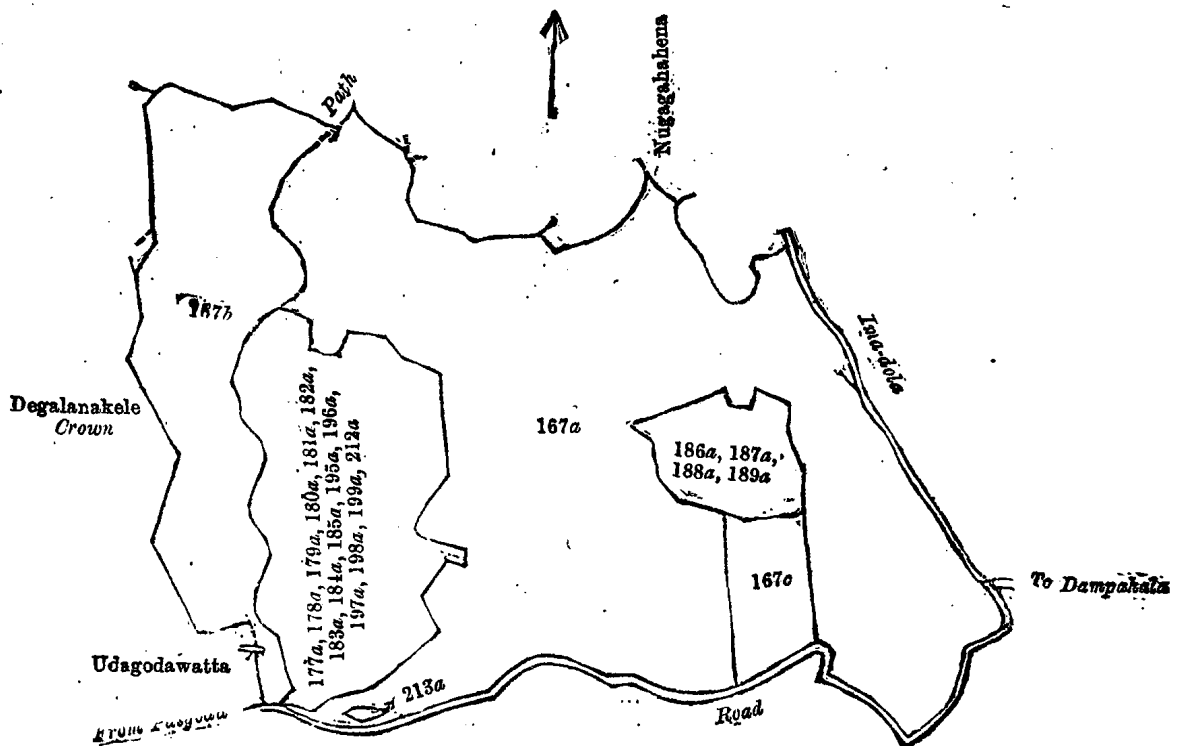
J. P. LEWIS,
Special Officer.

Proceedings under Section 4, Sub-section (1), of "The Waste Lands Ordinances, 1897, 1899, and 1900."

In the matter of the lands commonly called or known as Tennehena, Kandanhena, and Etambagahahena, situate in the village of Bengamuwa in the Morowak korale of the Matara District, in the Southern Province, and of "The Waste Lands Ordinances, 1897, 1899, and 1900."

WHEREAS in pursuance of section 1 of the Ordinance No. 1 of 1897 as amended by Ordinance No. 1 of 1899 it was duly and notified on the Third day of November, One thousand eight hundred and Ninety-nine, that if no claim to the lands commonly called or known as Tennehena, Kandanhena, and Etambagahahena, situate in the village of Bengamuwa in the Morowak korale of the Matara District, in the Southern Province, containing in extent 192 acres and 3 roods, and shown as lot 167 in sheet O 19, 20, 27, 28, since subdivided into three lots, viz., lots 167a, 167b, and 167c, was made to the Special Officer appointed under section 28 of Ordinance No. 1 of 1897 within the period of three months from the date specified in such and notice, such lands would be deemed the property of the Crown and dealt with on account of the Crown :

And whereas Don Andiris Manamperi Gunawardana of Dampahala, and Don Siyadoris Manamperi Gunawardana of Bengamuwa made claim thereto, and I, John Penry Lewis, Special Officer appointed under section 28 of Ordinance No. 1 of 1897, made due inquiry into such claim, I do hereby, with the consent



Scale of 16 Chains to an Inch.

Situation : Bengamuwa village in Udugaha pattu of Morowak korale.

Lot.	Name of Land.	Extent.	
		A.	R. P.
167a	Tennehena, Kandanhena, and Etambagahahena	142	3 0
167b	Do.	41	2 5
167c	Do.	8	1 35
		192	3 0

Lots excluded.

Situation : Bengamuwa village in Udugaha pattu of Morowak korale.

Lot.	Name of Land.	Extent.	
		A.	R. P.
177a	Pitawilawatta	5	1 0
178a	Ahiyattuwekumbura	2	2 5
179a	Ahiyattuwe Wattugoda	6	0 20
180a	Pitawilakumbura	1	3 35
181a	Medagodahena	3	0 5
182a	Alakolaliyaddawatta	0	1 1
183a	Alakolaliyadda	0	1 35
184a	Gedarakumbura, Warapitiyakumbura and Pallekumbura	7	1 2
185a	Delgahaliyaddakumbura	1	0 25
186a	Handiliyadda	0	1 17
187a	Handikandegedarawatta	3	1 28
188a	Pelawatta and Kospelawatta	5	2 10
189a	Handikandekumbura	1	1 16
195a	Indiketiyekumbura	0	1 36
196a	Pallekumbura	0	2 30
197a	Warellegewatugoda	11	1 0
198a	Warapitiyahalakelekumbura	0	2 7
199a	Pilagawakumbura	0	0 18
212a	Tanuliyadda	0	2 0
213a	Udatanuliyaddekumbura	0	1 10
		52	2 20

Sheet O $\frac{15}{19, 20, 27, 28}$

Surveyor-General's Office,
Colombo, August 30, 1900.

S. J. C. MORE,
for Surveyor-General.

of His Excellency the Governor, under section 4, sub-section (1), of the said Ordinances, admit the claim of the said claimants to the following lots, viz. :—

I.

Lot 167b in sheet O $\frac{15}{19, 20, 27, 28}$ as shown in the annexed certified tracing therefrom, situate in the village of Bengamuwa in the Morowak korale of the Matara District, in the Southern Province, containing in extent 41 acres 2 roods and 5 perches, as described in the annexed certified tracing therefrom, and bounded as follows : on the north by Millagahahena claimed by Kankanige Andiris ; on the east by the footpath from Handikanda to the minor road, lot 177 Pitawilawatta, lot 180 Pitawilakumbura, lot 195 Indiketiyakumbura, lots 184 and 196 Pallekumbura, lot 197 Warallegewatugoda ; on the south by the minor road from Pasgoda to Dampahala and Udagodawatta belonging to C. W. Sepalaratnayaka and others ; on the west by Degalanekela belonging to Crown, Ahiyattuweyayekumbura belonging to Manamperige Don Andiris and others, Tennehena claimed by ditto, and Tololgahahena claimed by ditto.

II.

Lot 167c in sheet O $\frac{15}{19, 20, 27, 28}$ as described in the annexed certified tracing therefrom, situate in the village of Bengamuwa in the Morowak korale of the Matara District, in the Southern Province, containing in extent 8 acres 1 rood and 35 perches, and bounded as follows : on the north by Pelawatta and Kospelawatta (lot 188) ; on the east by lot 167a ; on the south by the minor road from Pasgoda to Dampahala ; on the west by lot 167a.

Matara, November 3, 1900.

J. P. LEWIS,
Special Officer.

Order under Section 4 of "The Waste Lands Ordinances, 1897, 1899, and 1900," declaring the Lands to be Crown Property.

In the matter of the lands commonly called or known as Mandadeniyehena, Halgasadeniyehena, Nugamullehena, Tennehena, Metihakkehena, Getakosgahadeniyehena, Berudeniyehena, and Penikolahena, situate in the village of Beralapanatara in the Morowak korale of the Matara District, in the Southern Province, and of "The Waste Lands Ordinances, 1897, 1899, and 1900."

WHEREAS in pursuance of section 1 of the Ordinance No. 1 of 1897 as amended by Ordinance No. 1 of 1899 it was duly notified on the First day of September, One thousand Eight hundred and Ninety-nine, that if no claim to the lands commonly called or known as Mandadeniyehena, Halgasadeniyehena, Nugamullehena, Tennehena, Metihakkehena, Getakosgahadeniyehena, Berudeniyehena, and Penikolahena, situate in the village of Beralapanatara in the Morowak korale of the Matara District, in the Southern Province, containing in extent 171 acres 1 rood and 10 perches, and shown as lot 78 in sheets O $\frac{10}{52, 60}$ and O $\frac{10}{53, 61}$, and since subdivided into nine lots, viz., lots 78, 78a, 78b, 78c, 78d, 78e, 78f, 78g, and 78h, was made to the Special Officer appointed under section 28 of Ordinance No. 1 of 1897 within the period of three months from the date specified in such notice, such lands would be deemed the property of the Crown and dealt with on account of the Crown :

And whereas Pitawitage Kiriappu, Arambege Babeappu, both of Beralapanatara, and Don David Wiraratna Jayasuriya, of Matara, made claim thereto ; and whereas the said claimants have withdrawn their claims to the lots, 78a, 78b, 78d, 78e, 78f, 78g, and 78h, I, John Penry Lewis, Special Officer duly appointed under section 23 of Ordinance No. 1 of 1897, under and by virtue of the powers vested in me in that behalf by section 4 of the said Ordinances, do hereby on this 27th day of October, 1900, order and declare that the said lots, as hereinafter more fully described, are the property of the Crown.

Matara, October 27, 1900.

J. P. LEWIS,
Special Officer.

Description of Lots referred to.

I.

Lots 78a and 78b in sheets O $\frac{10}{52, 60}$ and O $\frac{10}{53, 61}$, as shewn in the annexed certified tracing therefrom, situate in the village of Beralapanatara in the Morowak korale of the Matara District, in the Southern Province, containing in extent 48 acres and 3 roods, and bounded as follows : on the north by Hettiadeniyehena belonging to Crown ; on the east by Hettiadeniyehena belonging to Crown and the Hankolueta ; on the south by the Urubokka-ganga ; on the west by lot 78.

II.

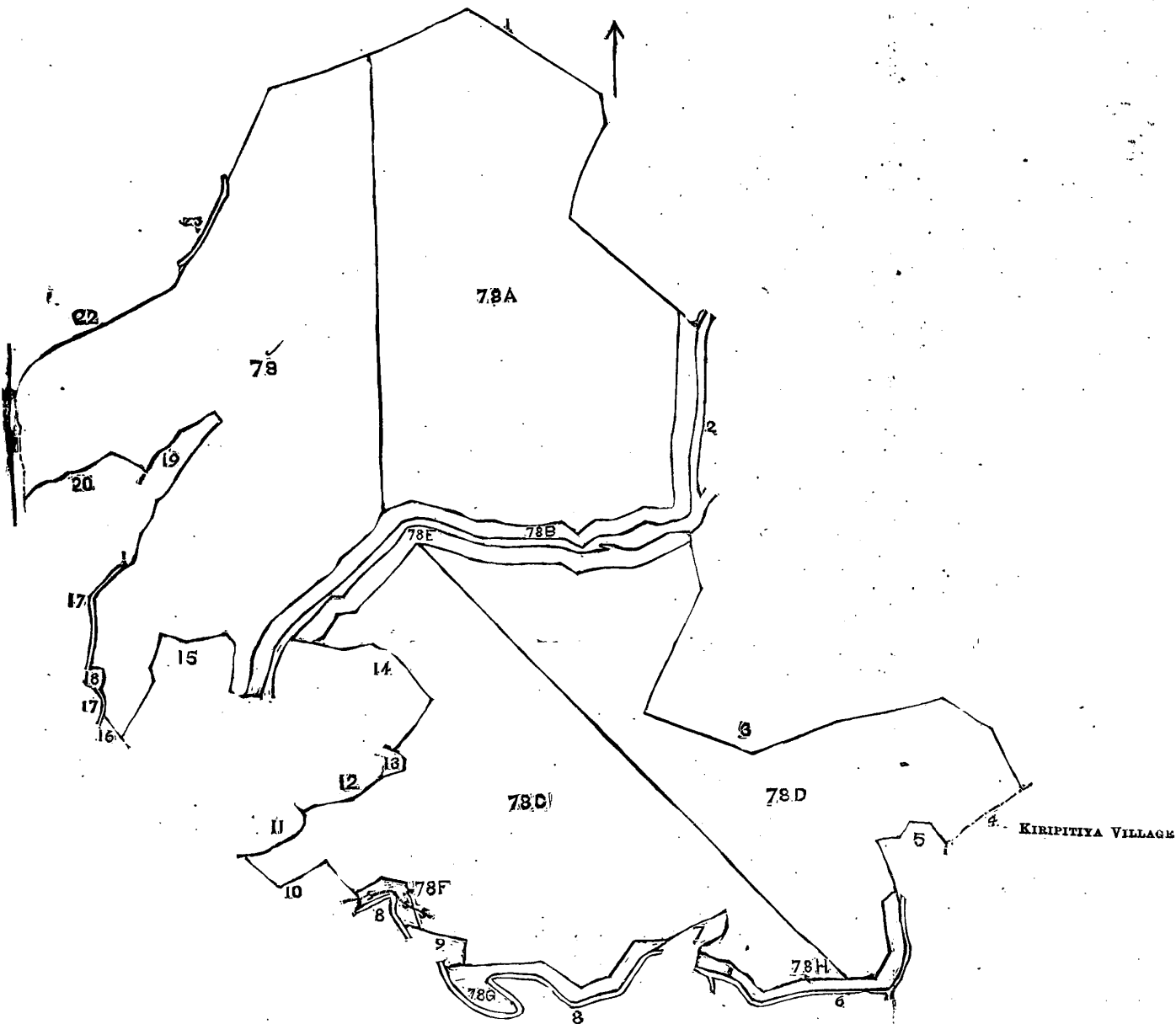
Lots 78d, 78e, and 78h in sheets O $\frac{10}{52, 60}$ and O $\frac{10}{53, 61}$, as shown in the annexed certified tracing therefrom, situate in the village of Beralapanatara in the Morowak korale of the Matara District, in the Southern Province, containing in extent 34 acres 2 roods and 5 perches, and bounded as follows : on the north by the Urubokka-ganga ; on the east by Wattedehena claimed by D. D. W. Jayasuriya and others ; on the south by the village limit of Kiripitiya, Getakosgahadeniya claimed by Arambege Babe and others, the Getakosgahadeniyedola ; on the west by Berudeniya claimed by Arambege Babe and others, lot 78c, and Bogahawatuwaya belonging to Don Juwanis Wanigasekera and others.

III.

Lot 78g in sheets O $\frac{10}{52, 60}$ and O $\frac{10}{53, 61}$, as shown in the annexed certified tracing therefrom, situate in the village of Beralapanatara in the Morowak korale of the Matara District, in the Southern Province, containing in extent 1 acre 3 roods and 15 perches, and bounded as follows : on the north by Dunakeiyamaditta or Ratakekunedeniya claimed by A. Kiriappu and others, and lot 78c ; on the east by Berudeniya claimed by A. Kiriappu and others ; on the south by the Penikolahenadola ; on the west by the Penikolahenadola.

IV.

Lot 78f in sheets O $\frac{10}{52, 60}$ and O $\frac{10}{53, 61}$, as shown in the annexed certified tracing therefrom, situate in the village of Beralapanatara in the Morowak korale of the Matara District, in the Southern Province, containing in extent 2 roods and 5 perches, and bounded as follows : on the north by lot 78c ; on the east by lot 78c ; on the south by Dunakeiyamaditta or Ratakekunedeniya claimed by A. Kiriappu and others ; on the west by Penikolahenadola and Penikoladeniyewatta belonging to A. Kiriappu and others.



Scale of 8 Chains to an inch.
 Situation: Beralapanatara village in Udugaha pattu of Morowak korale.

Lot	Name of Land.	Extent. A. R. P.
78	Mandadeniyehena, Halgasdeniyehena, Nugamellahena, Tennehena, Metihakkehena, Getakosgahadeniyehena, Berudeniyehena, and Penikolahena	48 1 0
78a	Do. do. do.	44 1 0
78b	Do. do. do.	4 2 0
78c	Do. do. do.	37 1 25
78d	Do. do. do.	30 1 0
78e	Do. do. do.	2 2 30
78f	Do. do. do.	0 2 5
78g	Do. do. do.	1 3 15
78h	Do. do. do.	1 2 15
Sheets O $\frac{10}{52, 60}$ and O $\frac{10}{53, 61}$		171 1 10

Surveyor-General's Office,
 Colombo October 19, 1900.

S. J. C. MORE,
 for Surveyor-General.

Description of Boundaries of the Block comprising Lots Nos. 78, 78a, 78b, 78c, 78d, 78e, 78f, 78g, 78h.

Lot.	Name of Land.	Lot.	Name of Land.
1	—	12	Egodawela or Yakdehigewela
2	—	13	Egodawatta
3	Hankohuela	14	—
4	—	15	Arambagewatta
5	Berubewulamukalana	16	Udadeniya
6	Getakosgahadeniya	17	Water-course
7	Getakosgahadeniyedola	18	Arambedeniya
8	Berudeniya	19	Halgasdeniyakumbura
9	Penikolahenadola	20	—
10	Dunakeiyamaditta or Ratakekunedeniya	21	Footpath from Beralapanata to Kiripitiya
11	Penikoladeniyewatta	22	—
	Egodawelakumbura (title plan 145499)	23	Road from Kotapola to Urubokka

Order under Section 4, Sub-section (1), of "The Waste Lands Ordinances, 1897, 1899, and 1900."

In the matter of the lands commonly called or known as Mandadeniyehena, Halgasdeniyehena, Nugamellahena, Tenuehena, Metihakkehena, Getakosgahadeniyehena, Berudeniyehena, and Penikolahena, situate in the village of Beralapanatara in the Morowak korale of the Matara District, in the Southern Province, and of "The Waste Lands Ordinances, 1897, 1899, and 1900."

WHEREAS in pursuance of section 1 of the Ordinance No. 1 of 1897 as amended by Ordinance No. 1 of 1899 it was duly notified on the 1st day of September, One thousand Eight hundred and Ninety-nine, that if no claim to the lands commonly called or known as Mandadeniyehena, Halgasdeniyehena, Nugamellahena, Tenuehena, Metihakkehena, Getakosgahadeniyehena, Berudeniyehena, and Penikolahena, situate in the village of Beralapanatara in the Morowak korale of the Matara District, in the Southern Province, containing in extent 171 acres 1 rood and 10 perches, and shown as lot 78 in sheets O $\frac{10}{52,60}$ and O $\frac{10}{53,61}$, and since subdivided into 9 lots, viz., lots 78, 78a, 78b, 78c, 78d, 78e, 78f, 78g, and 78h, was made to the Special Officer appointed under section 28 of Ordinance No. 1 of 1897 within the period of three months from the date specified in such notice, such lands would be deemed the property of the Crown and dealt with on account of the Crown:

And whereas Pitawitige Kiriappu, Arambege Babeappu, both of Beralapanatara, and Don David Wiraratna Jayasuriya, of Matara, made claim thereto, and I, John Penry Lewis, Special Officer appointed under section 28 of Ordinance No. 1 of 1897, made due inquiry into such claim, I do hereby, with the consent of His Excellency the Governor, admit the claim of the said Pitawitige Kiriappu of Beralapanatara, under section 4, sub-section (1), of the said Ordinances, to lot 78c in sheets O $\frac{10}{52,60}$ and O $\frac{10}{53,61}$, as shown in the annexed tracing therefrom, situate in the village of Beralapanatara in the Morowak korale of the Matara District, in the Southern Province, containing in extent 37 acres 1 rood and 25 perches, and bounded as follows:—

On the north by the reservation of the Urubokke-ganga (lot 78e); on the east by lot 78d; on the south the reservation of the Getakosgahadeniyedola (lot 78h), Berudeniya claimed by A. Babe and others, and the reservation of the Penikolahenadola; on the west by Dunaketiyamaditta or Ratakekunedeniya claimed by A. Kiriappu and others, the reservation of the Penikolahenadola (lot 78f), Penikoladeniyewatta belonging to A. Kiriappu and others, Egodawelakumbura sold by Crown to U. S. Ferunnanse (T. P. 145,122), Egodawela and Yadehigewela claimed by A. Kiriappu and others, Egodawatta claimed by ditto, and Bogahawatuyaya belonging to Don Juanis Wanigasekera and others.

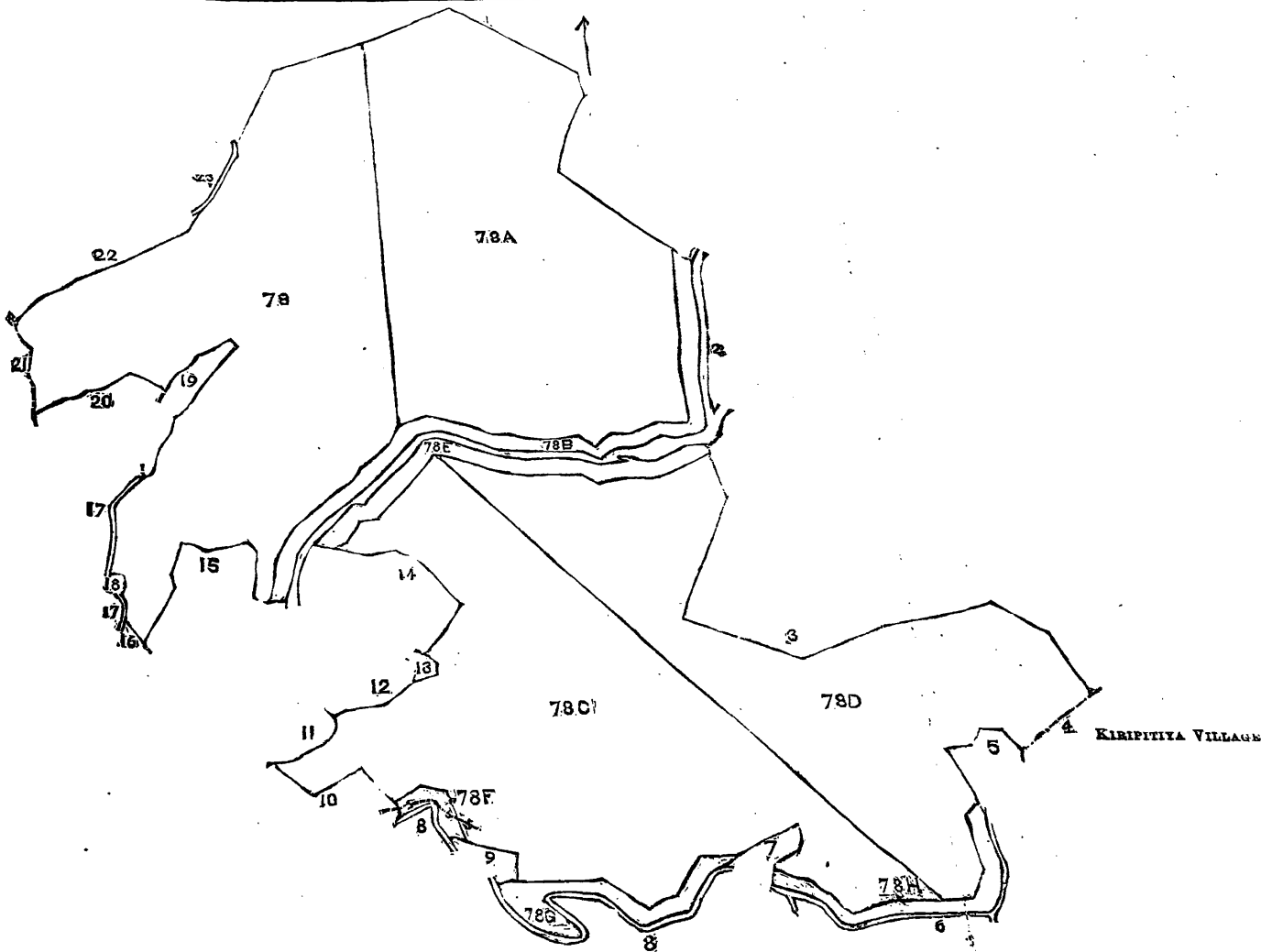
I do further, with the consent of His Excellency the Governor, admit the claim of the said Arambege Babeappu of Beralapanatara and Don David Wiraratna Jayasuriya of Matara, under section 4, sub-section (1), of the said Ordinances, to lot 78 in sheets O $\frac{10}{52,60}$ and O $\frac{10}{53,61}$, as shown in the annexed tracing therefrom, situate in the village of Beralapanatara in the Morowak korale of the Matara District, in the Southern Province, containing in extent 48 acres and 1 rood, and bounded as follows:—

On the north by Uda-arambehena belonging to Crown, the minor road from Beralapanatara to Urubokka, and Hettiyadeniyehena belonging to Crown; on the east by lot 78a; on the south by the reservation of the Urubokka-ganga and Arambagewatta belonging to A. Luse and others; on the west by Udadeniya belonging to D. J. W. Wellappuli, the Udadeniyedola Arambedeniya belonging to A. Luse and others, the Arambedeniyedola, Halgasdeniyakumbura belonging to S. Don Dines and others, and Uda-arambawatuyaya belonging to A. Babe and others, and the footpath from Beralapanatara to Kiripitiya.

Matara, October 27, 1900.

J. P. LEWIS,
Special Officer.

[For Tracing see page 55.]



Scale of 8 Chains to an Inch.

Situation : Beralapanatara village in Udugaha pattu of Morowak korale.

Lot.	Name of Land.	Extent. A. R. P.
78	Mandadeniyehena, Halgasadeniyehena, Nugamellahana, Tennehena, Metihakkehena Getakosgahadeniyehena, Berudeniye-hena, and Penikolahena	48 1 0
78a	Do. do. do.	44 1 0
78b	Do. do. do.	4 2 0
78c	Do. do. do.	37 1 25
78d	Do. do. do.	30 1 0
78e	Do. do. do.	2 2 30
78f	Do. do. do.	0 2 5
78g	Do. do. do.	1 3 15
78h	Do. do. do.	1 2 15

Sheets $\frac{10}{52, 60}$ and O $\frac{10}{53, 61}$

171 1 10

Surveyor-General's Office,
Colombo, October 19, 1900.

S. J. C. MORE,
for Surveyor-General.

Description of Boundaries of the Block comprising Lots Nos. 78, 78a, 78b, 78c, 78d, 78e, 78f, 78g, 78h.

Lot.	Name of Land.	Lot.	Name of Land.
1	—	12	Egodawela or Yakdehigewela
2	Hankohuela	13	Egodawatta
3	—	14	—
4	Berubewulamukalana	15	Arambagewatta
5	Getakosgahadeniya	16	Udadeniya
6	Getakosgahadeniyedola	17	Water-course
7	Berudeniya	18	Arambedeniya
...	Penikolahenedola	19	Halgasadeniyakumbura
...	Dunakeiyamaditta or Ratakekunedeniya	20	—
...	Penikoladeniyewatta	21	Footpath from Beralapanatara to Kiripitiya
...	Egodawelakumbura (title plan 145,122)	22	—
...	—	23	Road from Kotapola to Urubokka

Order under Section 4, Sub-section (1), of "The Waste Lands Ordinances, 1897, 1899, and 1900,"
declaring the Lands to be Crown Property.

In the matter of the following lands, viz.:—

I.

The land commonly called or known as Galabindunehena, situate in the village of Beralapanatara in the Matara-Morowak korale, in the Southern Province, containing in extent 6 acres 1 rood and 10 perches, shown as lot 285 in sheet O $\frac{10}{53, 54, 61, 62}$, and bounded as follows: on the north by the Gansabhawa path from Beralapanatara to Ketawala; on the east by Mawatadeniyahena belonging to Crown, Kamarankadeniya and Kamarankadeniyawatta claimed by Jayasurige Jayanhami and others; on the south by Pimburudeniya claimed by ditto; on the west by Awariyawatta claimed by Attadassa Unnanse, Crown chena and Gansabhawa path from Beralapanatara to Ketawala.

II.

The lands commonly called or known as Kaluwalagawahena, Galkoratuwehena, Masdeniyahena, and Kanweldeniyahena, all forming one block, situate in the village of Beralapanatara in the Matara-Morowak korale, in the Southern Province, containing in extent 35 acres and 20 perches, shown as lot 297 in sheet O $\frac{10}{53, 54, 61, 62}$, and bounded on the north by Dimbulkumbura belonging to Crown; on the east by Lindagawahena belonging to Crown, Tennewattehena belonging to Crown, Tennewatta claimed by D. Babahami and others, a path, Berawadeniyahena belonging to Crown; on the south by Kanweldeniya and Pansalawatta claimed by Jayasurige Simon and others; on the west by Masdeniya claimed by Jayasurige Simon and others, a path, Julehenekapatenuma and Panwiladeniya belonging to Crown.

III.

The lands commonly called or known as Wattehena, Nawalahena, Boraluketiyahena, Galadeniyahena, Magurupelpolahena, Wulakadeniyahena, Elalangahena, Masdeniyahena, Panwiladeniyahena, Boraluketiyahena, Rukatdeniyahena, Panwilahena, Gorakagahadeniyahena, Pansalawattagawahena, Kukulahena, Dolaudahena, Julehena, Galkadullehena, Genimalahena, Tennewattagawahena, Delgahawattehena, Bogahawattehena, Hettiyadeniyahena, Titwalahena, Awariyawattehena, Udagedarahena, and Gallendahena, all lying adjacent to each other and forming one block, situate in the village of Beralapanatara in the Matara-Morowak korale, in the Southern Province, containing in extent 236 acres 2 roods and 23 perches, shown as lots 274, 275, 277, 287, 295, and 299 in sheets O $\frac{10}{51, 52, 59, 60}$ and O $\frac{10}{53, 54, 61, 62}$ since subdivided into 11 lots, viz., lots 274, 275, 277, 277a, 287, 287a, 287b, 295, 295a, 299, and 299a, and bounded on the north by Mawatadeniyahena belonging to Crown, Narandola, Eramudugahadeniya and Eramudugahadeniya-atura belonging to Crown; on the east by Panwiladeniya belonging to Crown, Julehenewatta claimed by K. Lokuhami, minor road, Panwiladeniya *alias* Julehenedeniya claimed by W. Dingi Appu and others, chena claimed by ditto, a path, Masdeniya and Delgahawatte-kumbura claimed by J. Dissanhami and others, Dombagahadeniya, Bogahawatta, Pahalawatta, Galadeniya, Gorakagahadeniya and Gorakagahawatta claimed by W. Dingi Appu and others, Potawekumbura claimed by J. Disan and others, Pansalawatta and Kanweldeniya claimed by J. Simon and others; Galkoratuwewatta claimed by A. Babahami and others, Halpilledeniyawatta and Halpilledeniya claimed by J. Punchi Appu and others, and the Pattigala-ganga; on the south by Edandawalahena belonging to Crown, Maguruhelpita-ela, Berubewulemukalana belonging to Crown, Getakosgahadeniyahena and Midiatteawalahena claimed by D. Jayasuriya and others; on the west by Midiatteawalahena claimed by D. Jayasuriya and others, Hankohu-ela, Kobomellebedda belonging to Crown, Kekunadeniya claimed by the Beralapanatara temple, minor road, Narandola, and Kamarankadeniya claimed by J. Jayanhami and others; and of "The Waste Lands Ordinances, 1897, 1899, and 1900."

THE notice required by section 1 of the Ordinance No. 1 of 1899 having been duly published in manner prescribed by that section in respect of the above-named lands, and claims having been made to the said lands by (1) Don Carolis Wikremasuriya, (2) A. P. David, (3) Kandauda Arachchige Samichchi de Silva, (4) D. D. W. Jayasuriya, all of Matara, and (5) D. F. de Silva Abewardena of Urubokka, and the said claimants having been duly called upon by me, under section 4 of the said Ordinances, by notices in writing duly served upon them to produce before me the evidence and documents upon which they may rely in proof of their claims, and the first two claimants Don Carolis Wikremasuriya and A. P. David not having so appeared or produced such evidence and documents, and the other claimants Kandauda Arachchige Samichchi de Silva, D. D. W. Jayasuriya, and D. F. de Silva Abewardena having appeared and withdrawn their claims to the said

lots 274, 275, 297, 277a, 287a, 295a, and 299a in sheets O $\frac{10}{51, 52, 59, 60}$ and O $\frac{10}{53, 54, 61, 62}$, I, John Penry Lewis, Special Officer appointed under section 28 of Ordinance No. 1 of 1897, under and by virtue of the powers vested in me in that behalf by section 4 of the said Ordinance No. 1 of 1899, do hereby on this 7th day

of November, 1900, order and declare, under section 4, sub-section (1), of the said Ordinances, that the said lots 274, 275, 297, 277a, 287a, 295a, and 299a in sheets O $\frac{10}{51, 52, 59, 60}$ and O $\frac{10}{53, 54, 61, 62}$, as more fully, described hereinafter, are the property of the Crown.

Matara, November 7, 1900.

J. P. LEWIS,
Special Officer.

Description of Lots referred to.

I.

Lot 274 as shown in sheets O $\frac{10}{51, 52, 59, 60}$ and O $\frac{10}{53, 54, 61, 62}$ and in the annexed certified tracing therefrom, commonly called or known as Watehena and Nawalehena, situate in the village of Beralapanatara in the Morowak korale of the Matara District, in the Southern Province, containing in extent 32 acres, and bounded as follows: on the north by the Urubokka-ganga; on the east by the Berubewulemukalana belonging to Crown; on the south by Getakosgahadeniyahena claimed by D. Jayasuriya and others and Midiattewalahena claimed by ditto; on the west by Midiattewalahena claimed by D. Jayasuriya and others.

II.

Lot 275 as shown in sheets O $\frac{10}{51, 52, 59, 60}$ and O $\frac{10}{53, 54, 61, 62}$ and in the annexed certified tracing therefrom, commonly called or known as Boraluketiyahena, Galadeniyahena, Magurupelpolahena, &c., situate in the village of Beralapanatara in the Morowak korale of the Matara District, in the Southern Province, containing in extent 32 acres 1 rood and 35 perches, and bounded as follows: on the north by (lot 277) Walkatdeniyahena, &c., claimed by D. D. W. Jayasuriya and others (lot 293), Bogahawatta and Pahalawatta claimed by W. Diugiappu and others; on the east by Galadeniya (lot 294) claimed by ditto, Magurupelpolahena (lot 295) claimed by D. D. W. Jayasuriya and others; on the south by the Magurupelpola-ela, the Urubokka-ganga; on the west by the Walkatdeniyadola and Walakatdeniya (lot 276) claimed by W. Diugiappu and others.

III.

Lot 297 as shown in sheet O $\frac{10}{53, 54, 61, 62}$ and in the annexed certified tracing therefrom, commonly called or known as Kaluwalagawahena, Galkoratuwahena, Masdeniyahena, and Kanweldeniyahena, all forming one block, situate in the village of Beralapanatara in the Matara-Morowak korale, in the Southern Province, containing in extent 35 acres and 20 perches, and bounded on the north by Dimbulkumbura belonging to Crown; on the east by Lindagawahena belonging to Crown, Tenuewattehena belonging to Crown, Tenuewatta claimed by D. Babahami and others, a path, Berawadeniyahena belonging to Crown; on the south by Kanweldeniya and Pansalawatta claimed by Jayasurige Simon and others; on the west by Masdeniya claimed by Jayasurige Simon and others, a path, Julehenekaputenuma and Panwiladeniya belonging to Crown.

IV.

Lot 277a as shown in sheets O $\frac{10}{51, 52, 59, 60}$ and O $\frac{10}{53, 54, 61, 62}$ and in the annexed certified tracing therefrom, commonly called or known as the reservation along the Hankohu-ela and Urubokka-ganga situate in the village of Beralapanatara in the Morowak korale of the Matara District, containing in extent 5 acres 2 roods and 15 perches, and bounded as follows: on the north by the Julehenewattadola; on the east by Boraluketiyahena, &c., (lot 277) claimed by D. D. W. Jayasuriya and others and the Watawaladeniyadola; on the south by the Urubokka-ganga; on the west by the Hankohu-ela.

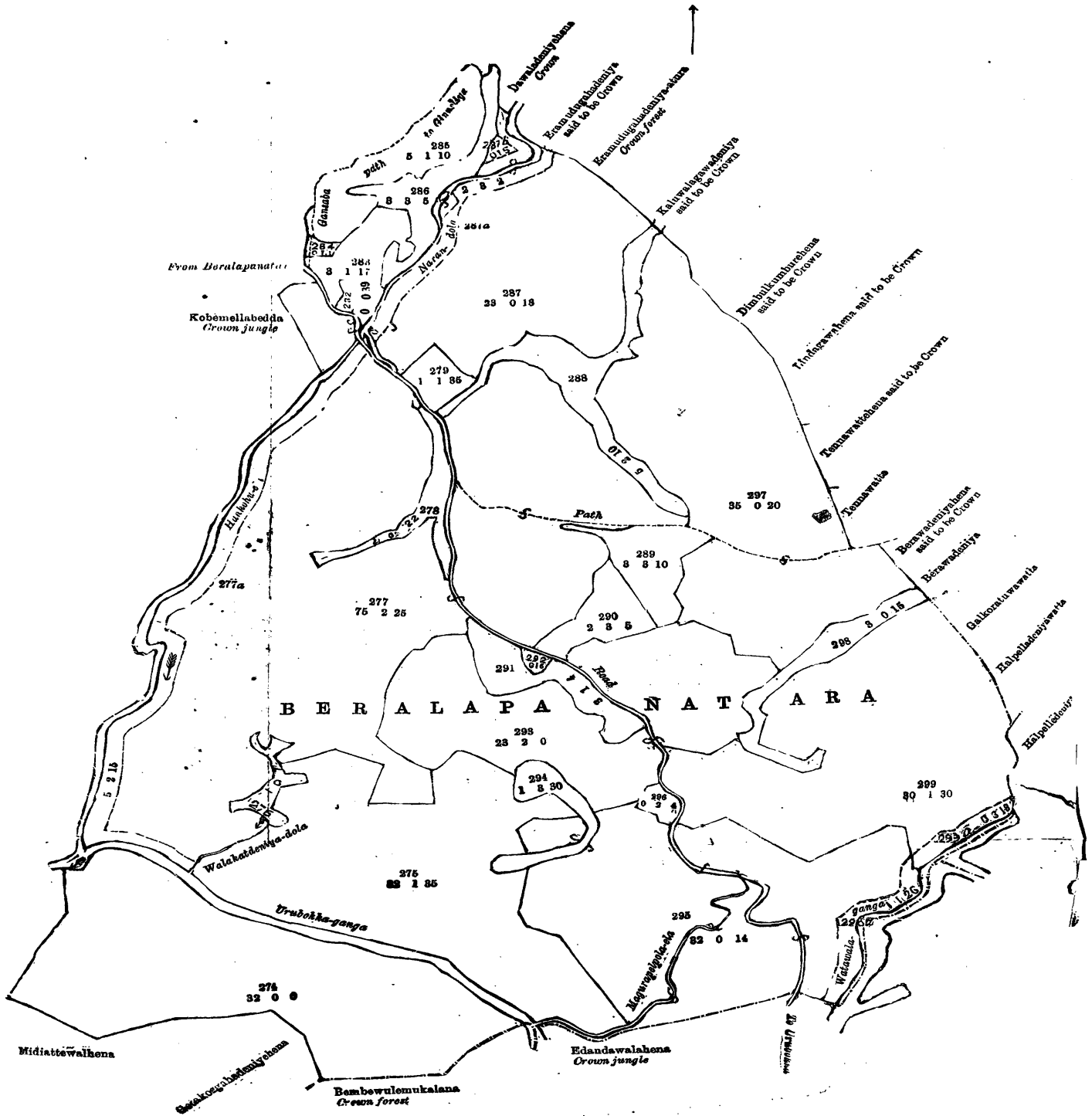
V.

Lot 287a as shown in sheets O $\frac{10}{51, 52, 59, 60}$ and O $\frac{10}{53, 54, 61, 62}$ and in the annexed certified tracing therefrom, commonly called or known as the reservation along the Hankohu-ela, situate in the village of Beralapanatara in the Morowak korale of the Matara District, in the Southern Province, containing in extent 2 acres 3 roods and 2 perches, and bounded as follows: on the north by Dawatadeniyahena belonging to Crown and Eramudugahadeniya belonging to Crown; on the east by Rukkatdeniyahena, &c., (lot 287) claimed by D. D. W. Jayasuriya and others; on the south by the Julehenewattadola; on the west by the Hankohu-ela, Rukkatdeniya belonging to W. Diugiappu and others, and Rukkatdeniyahena (287b) claimed by D. D. W. Jayasuriya and others.

VI.

Lots 295a and 299a as shown in sheets O $\frac{10}{51, 52, 59, 60}$ and O $\frac{10}{53, 54, 61, 62}$ and in the annexed certified tracing therefrom, commonly called or known as the reservation along the Watawala Urubokka-ganga, situate in the village of Beralapanatara in the Morowak korale of the Matara District, in the Southern Province, containing in extent 2 acres 1 rood and 4 perches, and bounded as follows: on the north by Pansalawattagawahena, &c., claimed by D. D. W. Jayasuriya and others (lot 299); on the east by Halpille-niya claimed by J. Pandu Ukkune and others and the Urubokka-ganga; on the south by Edendawalahena belonging to Crown; on the west by Magurupelpolahena, &c., claimed by D. D. W. Jayasuriya and others (lot 295).

[For Tracing see page 58.]



Scale of 8 Chains to an Inch.

Lot.	Name of Land.	Lot.	Name of Land.
274	Wattehena, Nawalehena	290	Masdeniyakumbura, Delgahawatte-kumbura, &c.
275	Boraluketiyahena, Galadeniyahena, Magurupelpolahena, &c.	291	Dombaghadeniya
276	Walakatdeniya	292	Delgahawatta
277	Boraluketiyahena, Walakatdeniyahena, Elalangahena, Masdeniyahena, Panwiladeniyahena, &c.	293	Migahawatta, Udahawatta, &c.
278	Panwiladeniya <i>alias</i> Julshenedeniya	294	Galedeniya
279	Julshenewatta	295	Magurupelpolahena, Gorakagahadeniyahena, &c.
282	Kambarangadeniya	296	Potawekumbura
282	Kambarangagahawatta, Nugagahakoratuwa, &c.	297	Kaluwalagawahena, Galkoratuwehena, Masdeniyahena, and Kanweldeniyahena
284	Pimburundeniya	298	Kanweldeniya, Talgahaliyadda
285	Gelabindunahena	299	Pansalawattagawahena, Kukulahena, Gallendehena, &c.
286	Rukkatdeniya, Pitadeniyeliyadda	277a	Reservation along Hankohu-ela and Urubokka-ganga
287	Rukkatdeniyahena, Panwilehena	287a	Reservation along Narandola
287b	Do.	295a	Reservation along Watawala-ganga
288	Panwiladeniya	299a	
288	Masdeniya		

Surveyor-General's Office,
Colombo, June 19, 1900.

R. STANER TEMPLETON,
for Surveyor-General.

T said Sily said writi in p so a D. Offic here 4, su lands

the show follo deny Jayar clair

Order under Section 4, Sub-section (1), of "The Waste Lands Ordinances, 1897, 1899, and 1900," admitting the Claim to a portion of the Lands.

In the matter of the following lands, viz. :—

The land commonly called or known as Galabindunehena, situate in the village of Beralapanatara in the Matara-Morowak korale, in the Southern Province, containing in extent 6 acres 1 rood and 10 perches, shown as lot 285 in sheet O $\frac{10}{53, 54, 61, 62}$, and bounded as follows: on the north by the Gansabhawa path from Beralapanatara to Ketawala; on the east by Mawatadeniyahena belonging to Crown, Kamarankadeniya and Kamarankadeniyawatta claimed by Jayasurige Jayanhami and others; on the south by Pimburudeniya claimed by ditto; on the west by Awariyawatta claimed by Attadasa Unnanse, Crown chena and Gansabhawa path from Beralapanatara to Ketawala.

II.

The lands commonly called or known as Kaluwalagawahena, Galkoratuwehena, Masdeniyahena, and Kanweldeniyahena, all forming one block, situate in the village of Beralapanatara in the Matara-Morowak korale, in the Southern Province, containing in extent 35 acres and 20 perches, shown as lot 297 in sheet O $\frac{10}{53, 54, 61, 62}$; and bounded on the north by Dimbulkumbura belonging to Crown; on the east by Lindagawahena belonging to Crown, Tennewattahena belonging to Crown, Tennewatta claimed by D. Babahami and others, a path, Berawadeniyahena belonging to Crown; on the south by Kanweldeniya and Pansalawatta claimed by Jayasurige Simon and others; on the west by Masdeniya claimed by Jayasurige Simon and others, a path, Julehenekapatenuma and Panwiladeniya belonging to Crown.

III.

The lands commonly called or known as Wattedehena, Nawalahena, Boraluketiyahena, Galadeniyahena, Magurupelpolahena, Walakatdeniyahena, Elalangahena, Masdeniyahena, Panwiladeniyahena, Boraluketiyahena, Rukatdeniyahena, Panwilahena, Gorakagahadeniyahena, Pansalawattagawahena, Kukulahena, Dolaudahena, Julehena, Galkadullehena, Genimalahena, Tennewattagawahena, Delgahawattahena, Bogahawattahena, Hettiyadeniyahena, Titwalahena, Awariyawattahena, Udagedarahena, and Gallendahena, all lying adjacent to each other and forming one block, situate in the village of Beralapanatara in the Matara-Morowak korale, in the Southern Province, containing in extent 236 acres 2 roods and 23 perches, shown as lots 274, 275, 277, 287, 295, and 299 in sheets O $\frac{10}{51, 52, 59, 60}$ and O $\frac{10}{53, 54, 61, 62}$; since subdivided into 11 lots, viz., lots 274, 275, 277, 277a, 287, 287a, 287b, 295, 295a, 299, and 299a, and bounded on the north by Mawatadeniyahena belonging to Crown, Narandola, Eramudugahadeniya, and Eramudugahadeniya-atura belonging to Crown; on the east by Panwiladeniya belonging to Crown, Julehenewatta claimed by K. Lokuhami, minor road, Panwiladeniya *alias* Julehenedeniya claimed by W. Dingiappu and others, chena claimed by ditto, a path, Masdeniya and Delgahawattakumbura claimed by J. Dissanhami and others, Dombagahadeniya, Bogahawatta, Pahalawatta, Galadeniya, Gorakagahadeniya, and Gorakagahawatta claimed by W. Dingiappu and others, Potawekumbura claimed J. Disan and others, Pansalawatta and Kanweldeniya claimed by J. Siman and others, Galkoratuwewatta claimed by A. Babahami and others, Halpilledeniyawatta and Halpilledeniya claimed by J. Punchiappu and others, and the Pattigala-ganga; on the south by Edandawalahena belonging to Crown, Maguruhelpita-ela, Berubewulemukalana belonging to Crown, Getakosgahadeniyahena and Midiattewalahena claimed by D. Jayasuriya and others; on the west by Midiattewalahena claimed by D. Jayasuriya and others, Hankohu-ela, Kobomellebedda belonging to Crown, Kekunadeniya claimed by the Beralapanatara temple, minor road, Narandola, and Kamarankadeniya claimed by J. Jayanhami and others; and of "The Waste Lands Ordinances, 1897, 1899, and 1900."

THE notice required by section 1 of the Ordinance No. 1 of 1899 having been duly published in manner prescribed by that section in respect of the above-named lands, and claims having been made to the said lands by (1) Don Carolis Wikremasuriya, (2) A. P. David, (3) Kandauda Arachchige Samichchi de Silva, (4) D. D. W. Jayasuriya, all of Matara, and (5) D. F. de Silva Abewardena, of Urubokka, and the said claimants having been duly called upon by me, under section 4 of the said Ordinances, by notices in writing duly served upon them to produce before me the evidence and documents upon which they may rely in proof of their claims, and the first two claimants Don Carolis Wikremasuriya and A. P. David not having so appeared or produced such evidence, and the other claimants Kandauda Arachchige Samichchi de Silva, D. D. W. Jayasuriya, and D. F. de Silva Abewardena having appeared, and I, John Penry Lewis, Special Officer appointed under section 28 of Ordinance No. 1 of 1897, made due inquiry into such claims, I do hereby, on this 7th day of November, 1900, with the consent of His Excellency the Governor, under section 4, sub-section (1), of the said Ordinances, admit the claim of the last-named three claimants to the following lands, viz. :—

I.

The land commonly called or known as Galabindunehena, situate in the village of Beralapanatara in the Matara-Morowak korale, in the Southern Province, containing in extent 6 acres 1 rood and 10 perches, shown as lot 285 in sheet O $\frac{10}{53, 54, 61, 62}$, and in the annexed certified tracing therefrom, and bounded as follows: on the north by the Gansabhawa path from Beralapanatara to Ketawala; on the east by Mawatadeniyahena belonging to Crown, Kamarankadeniya and Kamarankadeniyawatta claimed by Jayasurige Jayanhami and others; on the south by Pimburudeniya claimed by ditto; on the west by Awariyawatta claimed by Attadasa Unnanse, Crown chena and Gansabhawa path from Beralapanatara to Ketawala.

II.

The lands commonly called or known as Rukkatdeniyehena, Panwilahena, Boraluketiyehena, Walakatdeniyehena, Elalangahena Masdeniyehena, Panwiladeniyehena, &c., situate in the village of Beralapanatara in the Morowak korale of the Matara District, in the Southern Province, containing in extent 98 acres 2 roods and 38 perches, shown as lots 287 and 277 in sheets O $\frac{10}{51, 52, 59, 60}$ and O $\frac{10}{53, 54, 61, 62}$, and in the annexed certified tracing therefrom, and bounded as follows: on the north by Eramudugahadeniyen-atura belonging to Crown; on the east by Panwiladeniya claimed by W. Dingiappu and others (lot 288), Julehenewatta (lot 279) claimed by K. Lokuhami and others, Panwiladeniya *alias* Julehenedeniya (lot 278) claimed by W. Dingiappu and others, Kaluwalagawahena, &c., (lot 297) belonging to Crown, Masdeniya (lot 289) claimed by W. Dingiappu and others, Masdeniyekumbura, &c., (lot 290) claimed by ditto, Delgahawatta (lot 292) claimed by ditto, the minor road from Beralapanatara to Urubokka, Dombagahadeniya (lot 291) claimed by ditto, Migahawatta, &c., (lot 293) claimed by ditto; on the south by Boraluketiyehena, &c., (lot 275) belonging to Crown, Walakatdeniya (lot 276) claimed by W. Dingiappu and others, the Walakatdeniyadola, the reservation along the Urubokka-ganga (lot 277a) belonging to Crown; on the west by the reservation along the Hankohuela (lots 277a and 287a) belonging to Crown.

III.

The lands commonly called or known as Pansalawattagawahena, Kukulahena, Dolaudahena, Magurupelpolahena, Gorakagahadeniyehena, &c., situate in the village of Beralapanatara in the Morowak korale of the Matara District, in the Southern Province, containing in extent 62 acres 2 roods and 4 perches, shown as lots 295 and 299 in sheets O $\frac{10}{51, 52, 59, 60}$ and O $\frac{10}{53, 54, 61, 62}$, and in the annexed certified tracing therefrom, and bounded as follows: on the north by Galadeniyehena (lot 275) belonging to Crown, Galadeniyehena (lot 294) claimed by W. Dingiappu and others, Migahawatuyaya (lot 293) claimed by ditto, Potewekumbura (lot 296) claimed by J. Disan and others, the minor road from Beralapanatara to Urubokka, Migahawatuyaya (lot 293) claimed by W. Dingiappu and others, and Kanwedeniya, &c., (lot 298) claimed by W. Dingiappu and others; on the east by Galkoratuwewatta claimed by A. Babehami and others, Halpilledeniyawatta claimed by J. Punchihami and others, Halpilledeniya claimed by J. Pandu Ukkune and others, the reservation along the Watawala-ganga (lots 299a and 295a) belonging to Crown; on the south by Edandewalahena belonging to Crown; on the west by Boraluketiyehena (lot 275) belonging to Crown.

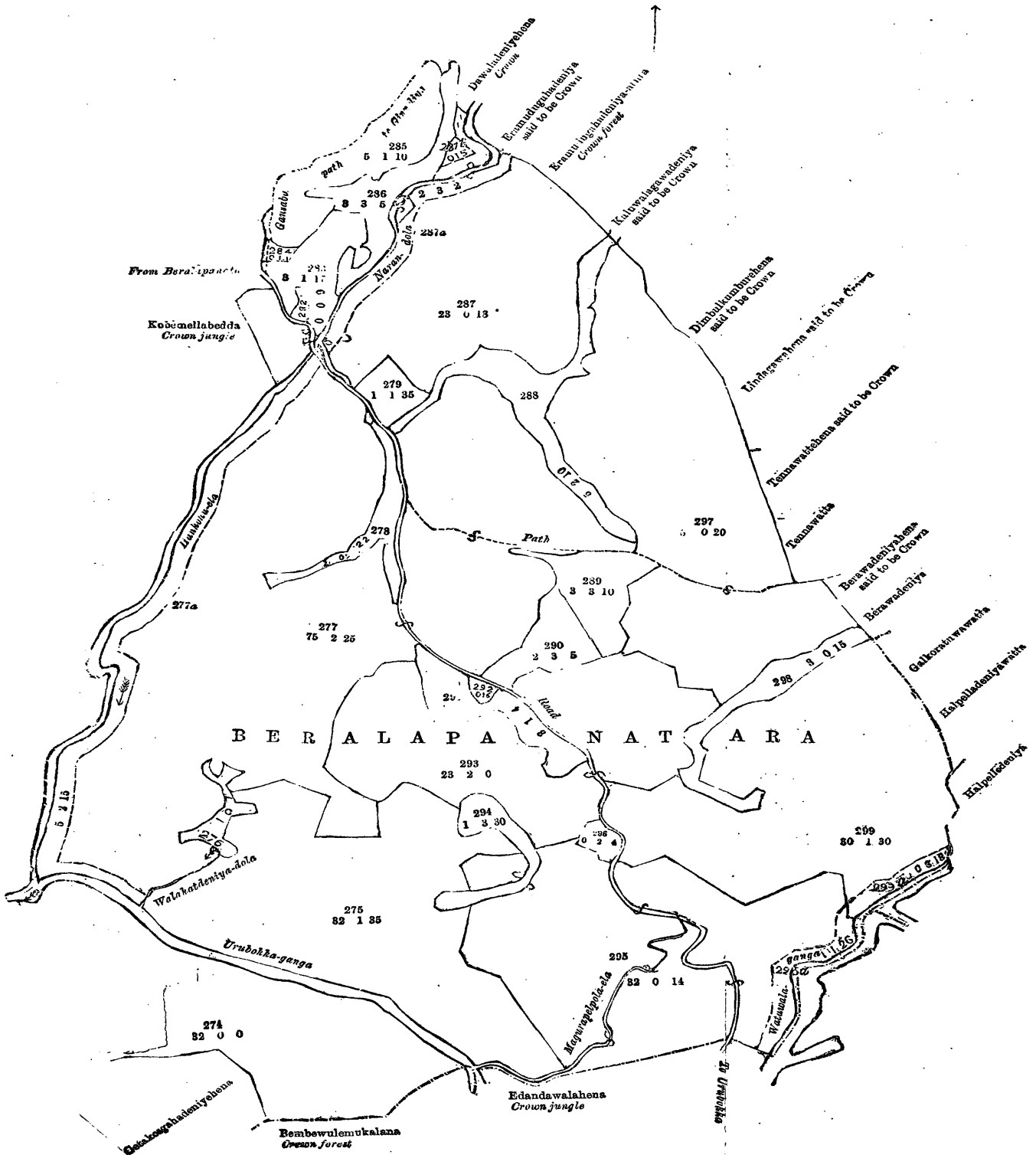
IV.

The land commonly called or known as Rukkatdeniyehena, situate in the village of Beralapanatara in the Morowak korale of the Matara District, in the Southern Province, containing in extent 1 rood and 5 perches, shown as lot 287b in sheets O $\frac{10}{51, 52, 59, 60}$ and O $\frac{10}{53, 54, 61, 62}$, and in the annexed certified tracing therefrom, and bounded as follows: on the north, east, and south by the reservation along the Hankohuela (lot 287a) belonging to Crown; on the west by Rukkatdeniya (lot 286) belonging to W. Dingiappu and others.

J. P. LEWIS,
Special Officer.

Matara, November 7, 1900.

[For Tracing see page 61.]



Scale of 8 Chains to an Inch.

Lot.	Name of Land.	Lot.	Name of Land.
274	Wattehena, Nawalahena	290	Masdeniyakumbura, Delgahawattekumbura, &c.
275	Boraluketiyahena, Galadeniyahena, Magurupolalahena, &c.	291	Dombagahadeniya
276	Walakatdeniya	292	Delgahawatta
277	Boraluketiyahena, Walakatdeniyahena, Elalangahena, Masdeniyahena, Panwiladeniyahena, &c.	293	Migahawatta, Udahawatta, &c.
278	Panwiladeniya, alias Julohenedeniya	294	Galadeniya
279	Jul-henewatta	295	Magurupolalahena, Gorogahadeniyahena, &c.
282	Kambarangadeniya	296	Potawekumbura
283	Kambarangagahawatta, Nugagahakorstuwa, &c.	297	Kaluwalagawahena, Galkoratuwehena, Masdeniyahena, and Kanweldeniyahena
284	Pimburudeniya	298	Kanweldeniya, Talagahaliyadda
285	Galabindunahena	299	Pansalawattagawahena, Kukulahena, Gal-lendehena, &c.
286	Rukkatdeniya, Pitadeniyaliyadda	277a	Reservation along Hankohu-ela and Urubokka-ganga
287	Rukkatdeniyahena, Panwilahena	287a	Reservation along Narandola
287b	Do.	295a	Reservation along Watswala-ganga
288	Panwiladeniya	299a	
289	Masdeniya		

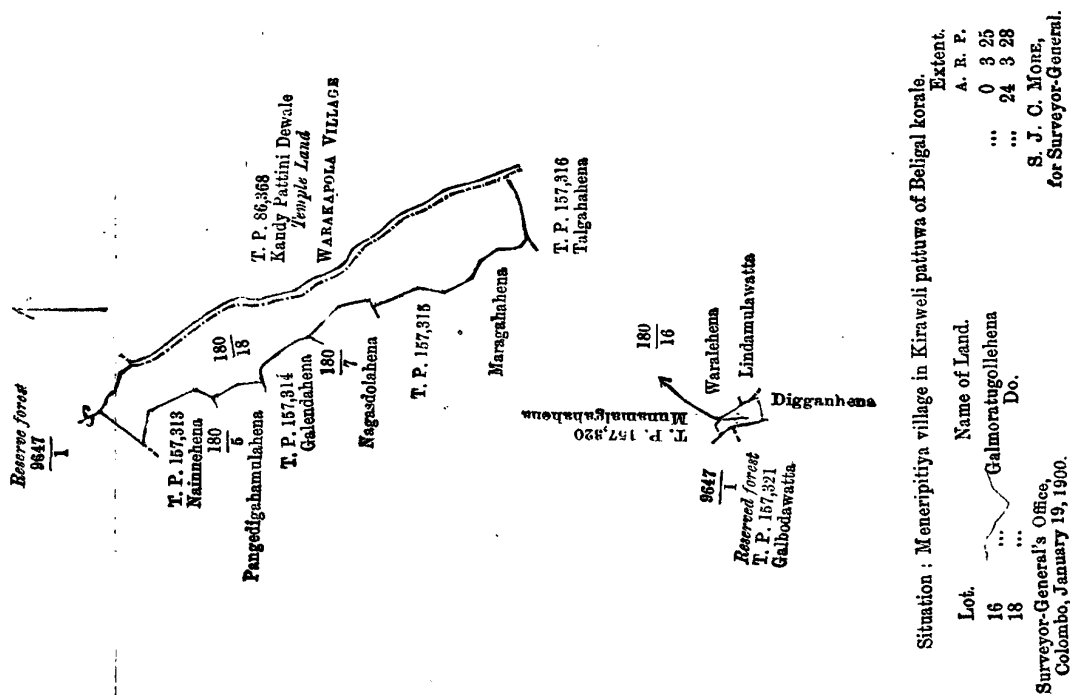
Surveyor-General Office,
Colombo, June 19, 1900.

R. STANLEY TEMPLETON,
for Surveyor-General.

Order under Section 2 of "The Waste Lands Ordinances, 1897, 1899, and 1900."

In the matter of lands commonly called and known as Galmoratugollehena and Nawinnemukulana, situate in the village of Meneripitiya in the Beligal korale, in the Province of Sabaragamuwa, and of "The Waste Lands Ordinances, 1897, 1899, and 1900."

THE notice required by section 1 of the said Ordinances having been duly published in manner prescribed by that section in respect of the above-named lands, and no claims having been made to the said lands or to any interest therein within the period of three months from the date specified in the said notice, I, Bertram Hill, Assistant Government Agent for the Kegalla District, in the Province of Sabaragamuwa, under and by virtue of the powers vested in me in that behalf by section 2 of the said Ordinance, do hereby on this 5th day



of December, 1900, order and declare that the said lands, commonly called and known as Galmoratugollehena and Nawinnemukulana, situate in the village of Meneripitiya in the Beligal korale, in the Province of Sabaragamuwa, and shown as lots 16 and 18 in preliminary plan No. 180 of lands situate in the said village, a certified copy whereof is hereunto annexed, and containing in extent 25 acres 3 roods and 13 perches, and bounded as follows :—

1. Galmoratugollehena ($\frac{P. P. 180}{16}$) : on the north by land described on title plan 157,320 called Munamalghahahena claimed by K. Ungu and others ; on the east by Waralahena claimed by P. D. Puhula and others and Lindamullawatta claimed by R. P. Mudalihami, Vel-vidane ; on the south by Digganhena claimed by P. Puncha ; on the west by land described on title plan 157,321 called Galbodawatta claimed by P. D. Jayatuwa and reserved forest ($\frac{P. P. 9,647}{1}$) claimed by the Crown called Madugahahenamukulana.

2. Nawinnemukulana ($\frac{P. P. 180}{18}$) : on the north by the reserved forest ($\frac{P. P. 9,647}{1}$) called Madugahahenamukulana claimed by the Crown ; on the east by the temple land described on title plan 86,398 claimed by the Kandy Pattini Dewale and the village boundary of Warakapola village ; on the south by land described on title plan 157,316 called Talgahahena claimed by D. J. Hetuwa and another ; on the west by land described on title plan 157,315 called Maragahahena claimed by H. P. Dingiri Appu and others, Nagasolahena ($\frac{P. P. 180}{7}$) claimed by R. P. Karonchi and another, land described on title plan 157,314 called Galendahena claimed by J. D. Hetuwa and another, Pangedigahamulahena ($\frac{P. P. 180}{5}$) claimed by R. P. Karonchihami and another, land described on title plan 157,313 called Nainnehena claimed by R. P. Mudalihami, Vel-vidane—are the property of the Crown.

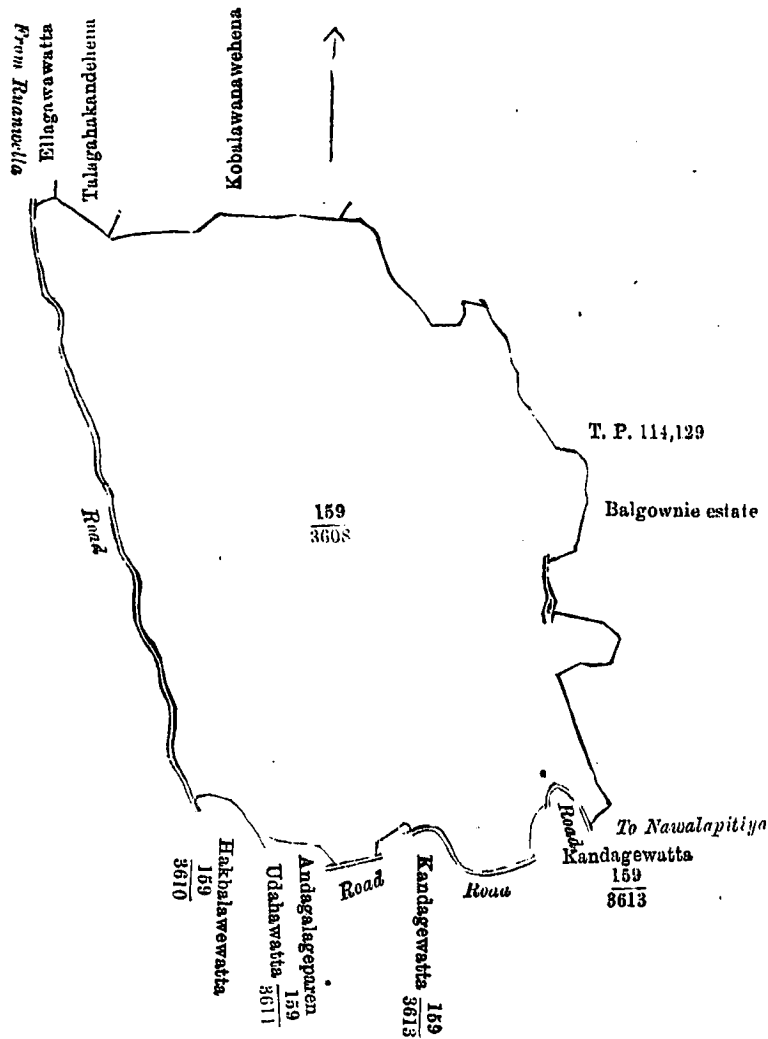
Kegalla Kachcheri,
December 5, 1900.

BERTRAM HILL,
Assistant Government Agent.

Order under Section 2 of the "The Waste Lands Ordinances, 1897, 1899, 1900."

In the matter of the land commonly called and known as Kiriatalahenyaya, situate in the village of Badullawala in the Dehigampal korale in the Province of Sabaragamuwa, and of "The Waste Lands Ordinances, 1897, 1899, 1900."

THE notice required by section 1 of the said Ordinances having been duly published in manner prescribed by that section in respect of the above-named land, and no claim having been made to the said land or to any interest therein within the period of three months from the date specified in the said notice, I, Bertram Hill, Assistant Government Agent for the Kegalla District, in the Province of Sabaragamuwa, under and by virtue of the powers vested in me in that behalf by section 2 of the said Ordinance, do hereby on this 10th day of December, 1900, order and declare that the said land, commonly called and known as Kiriatalahenyaya, situate in the village of Badullawala in the Dehigampal korale, in the Province of Sabaragamuwa, and shown



Lot 3,608 called Kiriatalahena, in extent 171A. 3R. 0P., situated in the Badullawala village in Dehigampal korale of Three Korales.

Surveyor-General's Office,
Colombo, April 2, 1900.

S. J. C. MORE,
for Surveyor-General.

as lot 3,608 in preliminary plan No. 159 of land situate in the said village, a certified copy whereof is hereunto annexed, and containing in extent 171 acres and 3 roods, and bounded as follows : on the north by Ellagawawatta and Talgahakandehena claimed by Talgahagamarallage Hami, Kobalawauwehena claimed by Talgahage Siddappu and others ; on the east by land described on title plan 114,129 called Balgownie estate claimed by C. and L. Warren ; on the south by Kandagewatta ($\frac{P. P. 159}{3,613}$) and Andagalageparen Udahawatta ($\frac{P. P. 159}{3,611}$)

claimed by Henayaka Mudiyanseleage Hami, late Arachchi, Hakbalawewatta ($\frac{P. P. 159}{3,610}$) claimed by Kuruppu

Appuhamillage Punchappu, and road leading from Ruanwella to Nawalapitiya ; on the west by road leading from Ruanwella to Nawalapitiya—is the property of the Crown.

Kegalla Kachcheri,
December 10, 1900.

BERTRAM HILL,
Assistant Government Agent.

LAND SALES IN THE WESTERN PROVINCE.

No. 1,882, w. P.

Colonial Secretary's Office,
Colombo, January 17, 1901.

ON Friday, March 8, 1901, at 12 noon, the Hon. the Government Agent for the Western Province will put up to auction, at his office in Colombo, the under-mentioned portions of Crown Land, on the terms authorized by Government.

Lot.	Name of Land.	Name of Claimant or Defaulter.	Description.	Extent.		Upset Price
				A. R. P.	Rs.	
Preliminary plan 7,544. Situation—Udugaha pattu of Hewagam korale. Village—Pannyagala.						
13	Jambugahawatta	G. Babonahami and others	Old garden	2	1 13	100
31	Alubogahakele	Crown	Low jungle fit for cocoanut	0	1 4	20
33	Delgahawattekele	do.	do.	0	1 10	20
35	Illukwatte	B. Salonchiya and others	Old garden	1	0 0	100
39	Koswettalanda	Crown	Low jungle fit for cocoanut	5	1 32	20
42	Delgahawattedeniya	do.	Owita	0	2 30	20
43	Kekunagahahena	do.	Low jungle fit for cocoanut	14	0 19	20
44	Madittagahawatta <i>alias</i> Meda- kadittagahawatta	B. Alensua	Garden	1	1 5	25
46	Galwalawattehena	Crown	Low jungle fit for arecanut and tea	15	3 18	30
55	Kelagahawatta	E. Davitha	Garden	0	0 26	30
59	Iriyagahakumbura	R. Babanisa and another	Paddy field	2	0 33	40
60	Do.	R. Babanisa	do.	2	2 0	40
63	Migahawattehena	Crown	Low jungle fit for arecanut	1	1 22	20
65	Gorakagahawattehena	do.	do.	1	2 13	20
66	Delgahawattehena	do.	do.	0	3 0	20
69	do.	do.	Low jungle fit for cocoanut and areca- nut	0	2 32	20
75	Hikgahawatta	K. Juanis Appu and others	Old garden	1	3 33	75
87	Dummalagahawatta	R. Baba Sinno and others	do.	1	0 20	100
91	Millagahawatta	R. Babaliya and others	do.	2	3 20	100
92	Do.	R. Aachehipa and others	do.	5	2 5	100
93	Jambugahawatta	R. Mananchiya	do.	0	0 36	75
Preliminary plan 10,695. Situation—Meda pattu of Hewagam korale. Village—Malagala.						
9276	Karawitiyalanda	Mr. H. J. Pieris	Overgrown chena	10	2 32	30
9276½	Do.	do.	do.	0	1 22	30
Preliminary plan 10,696. Situation—Meda pattu of Hewagam korale. Village—Malagala.						
9277	Welipotehena	Mr. H. J. Pieris	Overgrown chena	11	1 30	25
9278	Welipotelanda	do.	do.	5	1 18	25
Preliminary plan 10,697. Situation—Meda pattu of Hewagam korale. Village—Malagala.						
9279	Tennapitilanda	Mr. H. J. Pieris	Overgrown chena	5	0 32	25
9280	Kiripellagahalanda	do.	do.	13	0 11	25
Preliminary plan 10,024. Situation—Meda pattu of Hewagam korale. Village—Malagala.						
7037	Delgahakele	Mr. H. J. Pieris	Jungle	4	3 35	50
Preliminary plan 9,811. Situation—Meda pattu of Hewagam korale. Village—Malagala.						
6605	Maragahahena	Mr. H. J. Pieris	Six jak trees 18 years old	8	1 0	30
Preliminary plan 5,203. Situation—Udugaha pattu of Hewagam korale. Village—Kosgama.						
O 238	Hinpandelakumbura	P. Samel and others	Paddy field	0	1 30	30
P 238	Do.	do.	do.	0	1 8	30
Village—Kadugoda.						
4888	Kadugodalandadeniya	H. Thomma	Paddy field	0	1 24	30
4890	Kadugodalanda	A. Samel Appu	Cocoanut	3	0 17	25
4891	Do.	do.	Garden	5	0 0	100
4892	Do.	W. James Appu	Cocoanut 20 years old	1	0 20	100
4901	Dehigahalanda	Crown	Cocoanut 6 years old	1	1 18	15

Further information respecting these lands may be obtained from the Surveyor-General, and respecting the conditions of sale from the Hon. the Government Agent, Western Province.

By His Excellency the Governor's command,
W. T. TAYLOR,
Acting Colonial Secretary.

No. 1,882, W. P.

වර්ෂ 1901 ක්වූ ජනවාරි මස 17 වෙනි දින කොළඹ
මහසෙනෙවිතුමාගේ නමින් පවත්වාගෙන යාමට ලක්වූ

බස්නාහිර දිසාවේ වංශාධිපති ආණ්ඩුවේ ඒජන්තාධිපතිවරයාගේ විසින් මෙහි පහත සඳහන්වන ආණ්ඩුව සත්
යක ඉඩම් ආණ්ඩුවේ නියෝගවල ප්‍රකාරයට වර්ෂ 1901 ක්වූ මාර්තු මස 8 වෙනි දිනට සිකුරුද දවස
120 කොළඹ කවරේදී වෙන්දේසිකර විකුණනු ලැබූ ගෙදෙහි ඇත.

සිතියම 7,544. පිහිටීම හේවාගම්කොරලේ උඩුගහපත්තුව. ගම—පැයුරු.

නො.	ඉඩමේ නම.	අයිතිකම් කියවත.	අත්දම.	මහත. අ. රු. ප.	අක්කර රු.
13	ජම්බුගහවත්ත	හ. බබෝනාහාමි සහ තවත්	පරතවතාව	2 1 13	100
31	අඵබෝගහකැලේ	ආණ්ඩුව	පොල්වලව සැහෙන ලද කැලෑව	0 1 4	20
33	දෙල්ගහවත්තේකැලේ	එම	එම	0 1 10	20
35	ඉඵක්වත්ත	බ. සෙලෝන්චිතා සහ තවත්	පරතවතාව	1 0 0	100
39	කොස්වත්තේලත්ද	ආණ්ඩුව	පොල්වලව සැහෙන ලදකැලෑව	5 1 32	20
42	දෙල්ගහවත්තේදෙනිය	එම	ඕව්ව	0 2 30	20
43	කැකුගහගහේත	එම	පොල්වලව සැහෙන ලදකැලෑව	14 0 19	20
44	මහින්තගහවත්ත කො තොත් මැදකහින්ත ගහවත්ත	බ. අලෝක්පුවා ආණ්ඩුව	වහාව පුවක් සහ තේවලව සැ හෙන ලදකැලෑව	1 1 5	25
46	ගල්වලවත්තේහේත	එ. දඹිතා	වහාව	0 0 26	30
55	කැලගහවත්ත	ර. බබානිසා සහ කෙනෙක්	කුඹුර	2 0 33	40
59	ජරිගහකකුඹුර	එම	එම	2 2 0	40
60	මීගහවත්තේහේත	ආණ්ඩුව	පුවක්වලව සැහෙන ලදකැලෑව	1 1 22	20
63	ගොරකගහවත්තේහේත	එම	එම	1 2 13	20
65	දෙල්ගහවත්තේ හේත	එම	එම	0 3 0	20
66	දෙල්ගහවත්තේ හේත	එම	පුවක්වලව සහ පොල් වලව සැහෙන ලද කැලෑව	0 2 32	20
69	එම	එම	පරත වහාව	1 3 33	75
75	හික්ගහවත්ත	ක. ජුවානිස්අජපු සහ තවත්	එම	1 0 20	100
87	දුම්මලගහවත්ත	ර. බබානිසා සහ තවත්	එම	2 3 20	100
91	මීල්ලගහවත්ත	ර. බබිලියා සහ තවත්	එම	5 2 5	100
92	එම	ර. අබ්විච්චා සහ තවත්	එම	0 0 36	75
93	ජම්බුගහවත්ත	ර. මනන්චිතා	එම		
සිතියම 10,695. පිහිටීම හේවාගම්කොරලේ මැදපත්තුව. ගම—වැලුරු.					
9276	කරව්විසාලත්ද	එම. ජේ. පිරිස්මහත්මයා	හේත	10 2 32	30
9276½	එම	එම	එම	0 1 22	30
සිතියම 10,696.					
9277	වැලිපොතේ හේත	එම. ජේ. පිරිස් මහත්මයා	හේත	11 1 30	25
9278	වැලිපොතේලත්ද	එම	එම	5 1 18	25
සිතියම 10,697.					
9279	කැත්තපිටිලත්ද	එම. ජේ. පිරිස්මහත්මයා	හේත	5 0 32	25
9280	කිරිපැල්ලගහලත්ද	එම	එම	13 0 11	25
සිතියම 10,024.					
7037	දෙල්ගහකැලේ	එම. ජේ. පිරිස් මහත්මයා	කැලෑව	4 3 35	50
සිතියම 9,811.					
6605	මාරගහහේත	එම. ජේ. පිරිස් මහත්මයා	18 අවිරුදු වයස් කොස් ගස් 6ක්	3 1 0	30
සිතියම 5,203. පිහිටීම හේවාගම්කොරලේ උඩුගහපත්තුව. ගම—කොස්ගම.					
O 238	හිත්තන්දෙලකුඹුර	ප. සාමෙල් සහ තවත්	කුඹුර	0 1 30	30
P 238	එම	එම	එම	0 1 8	30
ගම—කඩුගොඩ.					
4888	කඩුගොඩලත්දේදෙනිය	හ. හෙ.මිමා	එම	0 1 24	30
4890	කඩුගොඩලත්ද	ඒ. සාමෙල්අජපු	වහාව	3 0 17	25
4891	එම	එම	එම	5 0 0	100
4892	එම	එම	එම	1 0 20	100
4901	දෙහිගහලත්ද	ව. ජේමිස්අජපු ආණ්ඩුව	6 අවිරුදු වයස් පොල්	1 1 18	15

මෙම ඉඩම් ගැණ වැඩිදුර කාරණා සර්වේකර්ස්කරුන්ගේ නමින් පවත්වාගෙන යාමට ලක්වූ බස්නාහිර දිසාවේ වංශාධිපති ආණ්ඩුවේ ඒජන්තාධිපතිවරයාගේ නමින් පවත්වාගෙන යාමට පුළුවන.

ගරුකර ආණ්ඩුකාර උතුමානන්වහන්සේගේ ආඥාවලෙස,
බබ්ලු. පී. චේලර්,
වැඩබලන මහසෙනෙවිතුමාගේ මහලය.

