

Ceylon Government Gazette

Published by Authority.

No. 5,765 — FRIDAY, MARCH 1, 1901.

PART I.—General: Minutes, Proclamations Appointments,
and General Government Notifications.
PART II.—Legal and Judicial.

PART III.—Provincial Administration.
PART IV.—Marine and Mercantile.
PART V.—Municipal and Local.

Separate paging is given to each Part in order that it may be filed separately.

Part III. — Provincial Administration.

			PAGE				PAGE
Land Sales:—				Land Acquisition Notices ...			311
Western Province	281	Land Resumption Notices...			—
Central Province	—	Notices under Ordinance No. 1 of 1897...			316 & Suppl.
Northern Province	—	Abstracts of Season Reports			—
Southern Province	288	Notices under "The Forest Ordinance"			—
Eastern Province	298	Sales of Arrack, Opium, and Toll Rents			—
North-Western Province	308	Miscellaneous Provincial and District Notices:—			
North-Central Province	255	Sales of Salt and Timber			—
Province of Uva	—	Notifications of Close Season, Infected Areas, &c.			332
Province of Sabaragamuwa	311	Specifications under "The Irrigation Ordinance"			—

LAND SALES IN THE WESTERN PROVINCE.

No. 1,101, w. P.

Colonial Secretary's Office,
Colombo, February 14, 1901.

ON Tuesday, April 16, 1901, at 12 noon, the Hon. the Government Agent for the Western Province will put up to auction, at his office in Colombo, the under-mentioned portions of Crown Land, on the terms authorized by Government.

Preliminary plan 10,537. Situation—Meda pattu of Hewagam korale.
Village—Pinnawala.

Lot.	Name of Land.	Name of Claimant.	Description.	Upset Price	
				Extent. per Acre.	Rs.
				A. R. P.	
8780	Migahawatta	Bempi Appu	Encroachment	0 1 9	20
8781	Kahanoyabodalanda	Mangris Appu	6 cocoanut plants 6 years old	0 1 21	35
8782	Ganewatta	Pinnawalage Magilis Appu	30 cocoanut plants 3 to 10 years old	1 2 32	75
F 738	Ganekumbura	Pinnawalage Karmanis Appu and others	Paddy field	0 3 11	60
G 738	Do.	Pinnawalage Podi Sinno	do.	0 1 9	60
281					C 1

Lot.	Name of Land.	Name of Claimant.	Description.	Extent.		Upset Price per Acre.
				A.	R. P.	
		Village—Uggalle.				
8783	Ihalawelawatta	M. G. Mudalihami	6 cocoanut plants 10 years old	0	2 34	40
8784	Do.	do.	6 cocoanut plants 20 years old	1	0 36	80
	Preliminary plan 10,856. Situation—Meda pattu of Hewagam korale. Village—Wagga.					
9695	Maiyokkahena	Balainehakuruge Puncha	Cocoanut plants 8 to 10 years old	0	1 18	60
9696	Do.	do.	Cocoanut plants 16 years old	0	1 24	60
9697	Do.	do.	2 jak trees & 14 arecanut trees	0	0 30	25
9698	Do.	do.	Cocoanut plants 2 years old	0	2 37	30
9699	Do.	Crown	Bata jungle	1	0 2	25
9700	Do.	B. Puncha	Paddy field	0	2 24	40
	Preliminary plan 9,938. Situation—Adikari pattu of Hewagam korale. Village—Mulleriyawendumulla.					
C 632	Etapandeniya or Rabolla-gahakumbura	Nawagomuwa Suwaris Perera and others	Paddy field	3	1 20	80
6814	Etapandeniya	Crown	do.	2	2 39	50
6815	Do.	do.	Deniya	8	1 15	30
	Preliminary plan 10,145. Situation—Udugaha pattu of Hewagam korale. Village—Welikanna.					
7299	Udumullelanda	Crown	Battalanda (jungle)	4	1 0	30
	Preliminary plan 9,768. Situation—Udugaha pattu of Hewagam korale. Village—Pelpola.					
6506	Andudolelanda	Crown	Not to be sold. Reserved	6	1 33	—
	Preliminary plan 10,557. Situation—Udugaha pattu of Hewagam korale. Village—Karagalla.					
8834	Karagallekanda	V. V. Sardi Appu	Encroachment	0	1 8	15
8835	Kahatagahawatta	Sinno Appu	Cocoanut plants 3 years old	0	1 3	20
8836	Do.	do.	Cocoanut trees 23 years old	0	1 1	50
8837	Karagallakanda	V. V. Sardi Appu	Cocoanut plants 5 years old	0	2 12	20
8838	Do.	do.	Cocoanut plants 3 years old	1	0 28	15
8839	Karagollewatta	Sinno Appu	Cocoanut trees 18 years old	1	2 20	40
	Village—Veralupitiya.					
8840	Karagollekanda	P. Jusay Appu	Cocoanut trees 1 year old	1	2 15	15
8841	Do.	do.	Cocoanut trees 6 years old	0	3 24	20
8842	Demettahettalanda	do.	Cocoanut trees 8 years old	0	2 15	30
8843	Karagalalanda	do.	Cocoanut trees 9 years old	0	3 20	20

Further information respecting these lands may be obtained from the Surveyor-General, and respecting the conditions of sale from the Hon. the Government Agent, Western Province.

By His Excellency the Governor's command,

W. T. TAYLOR,
Acting Colonial Secretary.

No. 1,101, W. P.

වමී 1901 ක්වු පෙබරවාරි මස 14 වෙනි දින කොළඹ මහසෙනෙවරියාගේ නාමයෙන් සකස් කළ ලේඛන.

මෙහි සඳහන් වන්නේ වංශාසිසානි ආණ්ඩුවේ ඒකකයක් වශයෙන් පිහිටි මෙහි පහත සඳහන් වෙත ආණ්ඩුව සන්ධාන ඉඩම් ආණ්ඩුවේ නියෝගවල ප්‍රකාරයට වමී 1901 ක්වු අප්‍රේල් මස 16 වෙනි දින වු අභ්‍යන්තර වාද දඬුවම් 120 කොළඹ කඩවරියේදී වෙන්දේසි කර විකුණන්නට යොදනවා ඇත.

නො.	ඉඩමේ නම.	අයිතිකරු නියෝගය.	අන්දම.	අක්කර.	අක්කර.	
				අ. රු. ප.	රු.	
8780	මහතවත්ත	බෙම්පිඅප්පු	වැහිපුර අල්ලාගත් ඉඩම	0	1 9	20
8781	කහන්මහමඩාව	මාන්ත්‍රිප්පු	6 අවරුදු වසස් පොල්පැල	0	1 21	35
8782	ගනේවත්ත	පිත්තවලගේ මහිලිප්පු	අවරුදු 3 හිට 10 දක්වා වසස් පොල්පැල 30	1	2 32	75
F 738	ගනේකුඹුර	එම කරමානිප්පු සහ තවත්	කුඹුර	0	3 11	60
G 738	එම	එම පොහිසිංසෝ	එම	0	1 9	60
		මම—ලක්මල්ල.				
8783	ඉහලවෙලවත්ත	ම. ග. බුදුලියාමි	10 අවරුදු වසස් පොල් පැල 6ක්	0	2 34	40
8784	එම	එම	20 අවරුදු වසස් පොල් 6ක්	1	0 36	80
		පිහිසම 10,856. මම—වග.				
9695	මයිකොන්කානේත	බාලසිත්තේ හකුරුගේ පුත්තා	අවරුදු 8 හිට 10 දක්වා වසස් පොල්	0	1 18	60
9696	එම	එම	එම 16	0	1 24	60
9697	එම	එම	කොස්ගස් 2ක්, පුවක්ගස් 4ක්	0	0 30	25
9698	එම	එම	අවරුදු 2ක් වසස් පොල්	0	2 37	30
9699	එම	ආණ්ඩුව	බටකැලේ	1	0 2	25
9700	එම	බ. පුත්තා	කුඹුර	0	2 24	40

නො.	ඉඩමේ නම.	අයිතියක් කියන්නා.	අන්දම.	මගක. අ. ර. ප.	අක්කර ගස මිල. රු.
C 632	සිතියම 9,938. පිහිටීම හේවාගමකොරලේ අදිකාරිපත්තුව. ගම—මුල්ලෙරියාව උඩුමුල්ල.	ඇටපත්දෙකින නොහොත් රුබොල්ල නවකොමුවගේ සුවාරිස් ප්‍රෙරු ගස කුඹුර	කුඹුර	3 1 20	80
6814	ඇටපත්දෙකින	අණ්ඩුව	එම	2 2 39	50
6815	එම	එම	දෙකින	8 1 15	30
7299	සිතියම 10,145. පිහිටීම හේවාගමකොරලේ උඩුගහපත්තුව. ගම—වැලිකන්ත. උඩුමුල්ලේලන්ද	අණ්ඩුව	බවලන්ද (කැලේ)	4 1 0	30
6506	සිතියම 9,768. ගම—වැල්පොල. අඹුදොල්ලන්ද	අණ්ඩුව	(ගහකම)	6 1 33	—
8834	සිතියම 10,557. ගම—කරගල්ල. කරගල්ලකන්ද	ව. ව. සර්දියෙල්අස්සු	වැඩිපුර අල්ලාගත් ඉඩම	0 1 8	15
8835	කගවගහවත්ත	සිංකොදස්ස	3 අචිරුදු වයස් පොල්	0 1 3	20
8836	එම	එම	23 අචිරුදු වයස් පොල්	0 1 1	50
8837	කරගල්ලකන්ද	ව. ව. සර්දියෙල්අස්සු	5 අචිරුදු වයස් පොල්ගස	0 2 12	20
8838	එම	එම	3 එම	1 0 28	15
8839	කරගල්ලවත්ත	සිංකොදස්ස	18 අචිරුදු වයස් පොල්	1 2 20	40
8840	එම කන්ද	ගම—වෙරළපිටිය. ප. ජයේඅස්සු	1 අචිරුදු වයස් පොල්	1 2 15	15
8841	එම	එම	6 එම	0 3 24	20
8842	දෙමටහැත්තේලන්ද	එම	8 එම	0 2 15	30
8843	කරගල්ලන්ද	එම	9 එම	0 3 20	20

මෙම ඉඩම් ගැණ වැඩිදුර කාරණා සර්වේචර්ජනරුලන්තාත්සේගෙන්ද, විකිනීමේ කොන්දේසි ගැණ විස්තාරීර් දිසාමේ මංගාචාර්ය ආණ්ඩුවේ ඒජන්තරුලන්තාත්සේගෙන්ද දැනගත්ව පුළුවන.

ගරුගර ආණ්ඩුකාර උතුමානත්වතත්සේගේ ආඥාවලෙස,
 ඩබ්ල්. ඩී. චේලර්,
 වැඩබලන මහසෙකුතාරිස් ඒ. ම. ඩී.

No. 1,102, W. P.

Colonial Secretary's Office,
Colombo, February 26, 1901.

ON Monday, May 6, 1901, at 12 noon, the Hon. the Government Agent for the Western Province will put up for sale or settlement, at the Weke Resthouse, the under-mentioned portions of Crown Land, on the terms authorized by Government.

Preliminary plan 40. Situation—Gangaboda pattu of Siyane korale. Village—Meddegama.

Lot.	Name of Land.	Name of Claimant.	Description.	Extent.		Upset Price
				A.	R. P.	per Acre. Rs.
18	Pillagollekele	Crown	Jungle	13	3 5	30
19	Pillagolla alias Siyam- balagahahawatta	Ranatun Achchige Johanis Perera	Cocoanut 6 years old	2	1 23	20
F a	Siyambalagahahawatta	do.	Cocoanut 30 years old	0	1 10	20
20	Pillagolla alias Siyam- balagahahawatta	Jayasuri Arachchige Francina-hamy	Cocoanut 6 years old	2	1 12	20
21	Do.	Ranatun Achchige Johanis Perera	Cocoanut 12 years old	2	2 30	25
22	Siyambalagahahawatta	Jayasin Arachchige Francina-hamy	Cocoanut 8 years old	0	1 5	20
H a	Do.	Ranatun Achchige Harmanis Appu	Cocoanut 20 years old	0	0 35	20
106	Medakanda alias Siyambalagahahawatta	do.	Cocoanut 12 years old	0	2 16	20
E 1a	Do.	do.	Cocoanut 20 years old	0	0 35	20
107	Medakandelanda	Crown	Chena	1	3 21	20
108	Medakanda alias Mi- gahahawatta	Tunbowila Achariya Baba Nachchire	Cocoanut plants 8 years old	0	1 32	20
109	Do.	do.	do.	1	3 24	20
F 1a	Migahahawatta	Tunbowila Achariya Baba Nachchire and Singho Naide	Cocoanut plant 10 years old	0	0 11	20
110	Do.	Adathwaduge Sallo Nachchire	Cocoanut plant 8 years old	0	0 36	20
111	Telumbugahahawatta	Obolange Baba Appu	Cocoanut plant 12 years old	0	1 20	20
112	Do.	Obolange Sinnappu	do.	0	0 39	20
113	Dolodagodawatta	Ranatun Achchige Sellahamy and others	Cocoanut plant 2 years old	0	2 15	20
114	Do.	do.	Cocoanut plant 12 years old	0	2 6	20
115	Do.	do.	do.	0	2 0	20
116	Medakanda	do.	Cocoanut plant 25 years old	0	1 38	20
117	Do.	Crown	Jungle	11	0 27	20
118	Galabodawatta	Senanaike Abraham Perera	Cocoanut 8 years old	0	2 17	20
119	Medakanda	Crown	Chena	0	0 35	20
120	Doledegodawattakele	do.	Jungle	0	2 36	20
G 1a	Millagahahawatta	Senanaikepatirage Baronchi Appu	Encroachment by owner of T. P. 11,788	0	0 32	20

Lot.	Name of Land.	Name of Claimant.	Description.	Extent.		Upset Price
				A.	R. P.	per Acre. Rs.
121	Munamalgalhalanda	Senanaikepatirage Abraham Perera and others	Cocoanut plants 10 years old	1	0 6	20
122	Do.	Crown	Chena	0	1 38	20
123	Medakande	Crown	Jungle	3	0 13	20
124	Do.	Senanaike Abraham Perera	Cocoanut 2 years old	0	0 28	20
127	Badalgedeniya	Crown	Deniya	0	0 20	20
128	Munamalgalhalanda	Senanaike Abraham Perera and others	Cocoanut 8 years old	0	0 20	20
129	Siyambalagahawatta	M. Daniel Naide	Cocoanut 3 years old	0	1 0	20
J1a	Do.	Mabula-acharige Domingo Naide	Cocoanut 8 years old	0	2 19	20
131	Medakandelande	Liyanage Punchappu and others	Cocoanut 6 years old	0	1 24	20
132	Do.	do.	Cocoanut 8 years old	0	0 30	20
133	Do.	do.	do.	0	0 18	20
136	Do.	do.	Cocoanut 10 years old	0	0 14	20
141	Galabodawatta	Liyanage Esan Appu and others	Cocoanut 8 years old	0	3 31	20
142	Do.	do.	Betel enclosure	0	0 10	20
143	Attakekunelande	Crown	Chena	1	0 24	20
F	Kahatagahawatta	Parape Achige Juanis Appu	Cocoanut plants 12 years old	1	1 0	20
G	Do.	Parape Achige Podihamy	Old garden	2	3 38	50
H	Do.	do.	Cocoanut plants 8 years old	0	1 32	20
I	Usmuttetuwatta	Gabriel Perera Amarasinghe	do.	2	0 36	20
J	Do.	Marthelis Perera Amarasinghe	do.	1	1 5	20
K	Potuwiladeniya	Parape Achchige Podihamy and others	Deniya	0	1 23	20
L	Usmuttetuwawatta	Juanis Perera Amarasinghe	Old garden	1	3 17	50
L ½	Do.	do.	do.	0	2 5	50
1	Weke resthouse premises	Crown	Old cocoanut garden. To be reserved	3	0 33	—
N	Medagamawelyaya, &c.	Don Marthelis Wijyaratne and others	Paddy field	9	3 30	30
Na	Medagamahumbuldeniyakumbura	do.	do.	0	0 31	30
Nb	Do.	do.	do.	4	1 0	30
Nc	Do.	do.	do.	0	3 31	30
Nd	Do.	do.	do.	0	0 38	30
Ne	Do.	do.	do.	0	0 15	30
Nf	Do.	do.	do.	0	3 7	30
Ng	Medagamawelyaya, &c., Humbuldeniya kumbura, &c.	Don Marthelis Wijyaratne and others	Paddy field	0	0 8	30
Nh	Do.	do.	do.	7	1 20	30
Ni	Do.	do.	do.	10	1 35	30
Nj	Do.	do.	do.	1	3 12	30
Nk	Do.	do.	do.	0	3 20	30
Nl	Do.	do.	do.	2	2 2	30
Nm	Do.	do.	do.	0	0 26	30
O	Muttetuwatta	Marthelis Perera Amarasinghe and others	Old garden	59	1 22	250
P	Kelagahawatta	Kalutantirige Allis Naide	Cocoanut plants 12 years old	0	0 30	20
Q	Do.	Badahelage Kiriya	Arecanut trees 20 years old	0	3 27	20
R	Hikgahawatta	Don Sarnelis Wijaratne	Cocoanut plants 8 years old	1	0 12	20
Ia	Kalupitiamukalana	—	An encroachment	0	0 30	20
T	Kahatagahawatta	Don Charles Wijyaratne	Cocoanut 20 years old	0	0 35	20
U	Do.	Jayasinghe Arachchige Don Marthelis Wijyaratne	Low jungle	0	3 36	20
V	Do.	do.	Cocoanut 5 years old	0	2 17	20
W	Do.	Don Charles Wijyaratne Jayasundera	Cocoanut 18 years old	1	1 32	20
X	Do.	do.	Jungle	2	3 30	20
Y	Do.	do.	Cocoanut plants 4 years old	0	0 21	20
Y ½	Do.	do.	do.	0	0 32	20
Z	Viharekele	Meddegama Vihare	do.	0	3 0	20
Z ½	Galabodakumbura	do.	Paddy field	3	0 35	20
A 1	Kahatagahawatta	Don Charles Wijyaratne Jayasundera and others	Encroachment by owner of T. P. 40,614	0	0 23	20
B 1	Kelagahawatta	Jayasinghe Arachchige Cornelis Perera	Cocoanut plants 15 years old	0	3 5	20
C 1	Kahatagahawatta	Don Charles Wijyaratne Jayasundera and others	Cocoanut plants 8 years old	9	2 10	20
D 1	Do.	do.	Cocoanut plants 10 years old	0	2 0	20
E 1	Do.	do.	Cocoanut plants 8 years old	0	1 2	20
F 1	Do.	do.	Cocoanut plants 6 years old	0	0 29	20
G 1	Galabodawatta	do.	Five arecanut trees and 2 jak trees	0	2 33	20
H 1	Wewaliyaddeowita	Jayasinghe Arachchige Joronis Perera	Owita	0	1 15	20

Lot.	Name of Land.	Name of Claimant.	Description.	Extent.			Upset Price per Acre. Rs.
				A.	R.	P.	
I 1	Galabodawatta	Jayasinghearachchige Joronis Perera and others	Old garden	18	2	0	100
I 1a	Do.	—	do.	0	0	25	50
I 1b	Do.	—	do.	0	0	29	50
I 1c	Do.	—	do.	0	0	10	50
2	Ganekande	Don Charles Wijayaratne Jayasundera and others	Cocoanut 6 years old	0	1	0	20
3	Galabodawatta	Rajapaksehenadirage Don Charles Appuhamy	Cocoanut 10 years old	0	2	12	20
4	Meegahawatta	Pulukkutti Appuhamillage Davith Appuhamy	Cocoanut 8 years old	1	1	13	20
5	Do.	Jayasinghearachchige John Perera	do.	0	3	11	20
6	Galabodawatta	Jayasinghearachchige Peter Perera	Cocoanut 6 years old	0	1	20	20
7	Do.	Jayasinghearachchige John Perera	Cocoanut 12 years old	0	1	3	20
8	Ganekanda	S. D. Bandaranayaka, Esq., Maha Mudaliyar	Cocoanut 5 years old	0	3	22	20
9	Do.	do.	Cocoanut 8 years old	15	0	5	20
9a	Do.	do.	Cocoanut 5 years old	0	0	28	20
9b	Do.	do.	do.	0	2	24	20
9c	Do.	do.	do.	5	0	16	20
10	Pillagolla	Gangodahakuruge Perissa	Cocoanut 8 years old	0	2	3	20
11	Do.	do.	Cocoanut 18 years old	0	3	12	20
12	Ulgalakumbure Vanatewatta	Karawitige Bastia and others	Cocoanut 6 years old	0	0	19	20
13	Pillagolla	Karawitige Sima	do.	1	2	7	20
14	Do.	Karawitige Bastia and others	Cocoanut 18 years old	1	3	7	20
15	Pillagollewatta	do.	Cocoanut 25 years old	0	2	25	20
16	Do.	Karawitige Salma	Cocoanut 6 years old	1	1	2	20
17	Do.	Karawitige Koranisa	Cocoanut 15 years old	1	2	37	20
J 1	Do.	Karawitige Salma	Old garden	0	1	29	50
K 1	Malledolakumbura, &c.	Karawitige Bastia and others	Paddy field	12	1	33	50
P 1	Humbasowita	Rupasingha Punchi Singho	Cocoanut 8 years old	0	2	32	20
Q 1	Lindamulleliyadde-wanata	Gabriel Perera Amarasinghe and others	Chena	0	0	15	20
R 1	Kobomellagahakumburekamatha	do.	Threshing floor	0	0	4	20
S 1	Lindamulledeniya	Rannethiradage Lochchi-henaya	Deniya	0	0	38	20
T 1	Kolainnewatta	do.	Old garden	0	0	39	50
U 1	Hikgahawatta Kamalawatta, &c.	W. Dona Madalina Hamine	do.	3	0	24	50
V 1	Kanukatiyakumbure Kamatha	do.	Threshing floor	0	0	7	20
W 1	Makulugahawatta	Gabriel Perera Amarasinghe and others	Cocoanut 8 years old	0	1	9	20
X 1	Dangalleowita	do.	Cocoanut 6 years old	1	3	6	20
Y 1	Do.	Dissanaike Appuhamillage John Allis	Cocoanut 2 years old	1	1	12	20
Z 1	Kekunagahakumburaowita	Senanaikege Juan Perera	Owita	0	0	10	20
A 2	Siyambalagahawatta	Senanaikege Abraham Perera	Old garden	73	0	30	100
A 2½	Galabodawatta	Liyanaage Pelis Appu, Liyanage Siyadoris Appu, and others	do.	3	3	6	100

Further information respecting these lands may be obtained from the Surveyor-General, and respecting the conditions of sale from the Hon. the Government Agent, Western Province.

By His Excellency the Governor's command,
W. T. TAYLOR,
Acting Colonial Secretary.

No. 1,102, W. P.

දී 1901 ක්වු පෙබරවැරි මස 26 වෙනි දින කොළඹ මහසෙනෙවුකාරිප්ලක්කාන්සේසේ කන්කෝරුවේදී.

විකුණාහි රජයේ වංශාසිපති ආණ්ඩුවේ ඒජන්තලක්කාන්සේ විසින් මෙහි පහත සඳහන්වෙහ ආණ්ඩුව සත්කක ඉඩම් ආණ්ඩුවේ නියෝගවල ප්‍රකාරයට වර්ෂ 1901 ක්වු මැයි මස 6 වෙනි දිනවු සඳු දවල් 120 වැනේ නානාසමේදී මේරුක්කර දෙවැඩ නොහොත් විකුණවීමට යෙදෙනවා ඇත.

සිතියම 40. පිහිටීම නැගෙනහිර සියනැකෝරලේ ගඟ බාධිපත්තුව. ගම—මැදදේගම. අක්කර මහත. සක මිල.

නො.	ඉඩමේ නම.	අයිතිකම කියන්නා.	අත්දම.	අ. රු. ප.	රු.
18	පිල්ලොලේලේකැලේ ආණ්ඩුව		කැලේ	13	3 5 30

නො.	ඉඩමේ නම.	අයිතියට නියෝජන.	අන්දම.	මහක.		අක්කර සංඛ්‍යාව.
				අ.	රු. ප.	
19	එම නොහොත් සිය බලාගත වත්ත	රනතුන්ආවිච්චේ රේඛානිස් ප්‍රේර	6 අවුරුදු වසස් පොල්	2	1 23	20
Fa	සියබලාගතවත්ත	එම	30 එම	0	1 10	20
20	පිල්ලගොල්ල නොහොත් සියබලාගත වත්ත	ජයසූරිආරච්චිගේ ප්‍රත්සිතාගාමි	6 එම එම	2	1 12	20
21	එම	රනතුන්ආරච්චිගේ ප්‍රත්සිතාගාමි	12 එම එම	2	2 30	25
22	සියබලාගතවත්ත	ජයසූරිආරච්චිගේ ප්‍රත්සිතාගාමි	8 එම එම	0	1 5	20
Ha	එම	රනතුන්ආවිච්චේ හර්මානිස් අප්පු	20 එම එම	0	0 35	20
106	මඩකන්ද නොහොත් සියබලාගතවත්ත	එම	12 එම එම	0	2 16	20
E 1a	එම	එම	20 එම එම	0	0 35	20
107	මැදකන්දේලන්ද	ආණ්ඩුව	හේත	1	3 21	20
108	මැදකන්ද නොහොත් මිනවත්ත	තුන්බෝවිල ආචාරිගේ බබා නාවිච්චේ	8 අවුරුදු වසස් පොල්	0	1 32	20
109	එම	එම	8 එම එම	1	3 24	20
F 1a	මිගතවත්ත	එම සහ සිංඤ්ඤාකසිදේ	10 එම එම	0	0 11	20
110	එම	අඩන්වඩුගේ සෙලෝනාවිච්චේ	8 එම එම	0	0 36	20
111	තෙලුගතවත්ත	බබලන්ගේ බබාඅප්පු	12 එම එම	0	1 20	20
112	එම	එම සිංඤ්ඤා	12 එම එම	0	0 39	20
113	දෙලබගොඩවත්ත	රනතුන්ආවිච්චේ සෙලෝනාමි සහ තවත්	2 එම එම	0	2 15	20
114	එම	එම	12 එම එම	0	2 6	20
115	එම	එම	12 එම එම	0	2 0	20
116	මැදකන්ද	එම	25 එම එම	0	1 38	20
117	එම	ආණ්ඩුව	කැලේ	11	0 27	20
118	ගලබොඩවත්ත	සේනානායක ඒබ්‍රහම්ප්‍රේර	8 අවුරුදු වසස් පොල්	0	2 17	20
119	මැදකන්ද	ආණ්ඩුව	හේත	0	0 35	20
120	දෙලබගොඩවත්තේ කැලේ	එම	කැලේ	0	2 36	20
G 1a	මිල්ලගතවත්ත	සේනානායක පතිරගේ බාරෙ නවිඅප්පු	නොමමර 11,788 පිඹුරු කඩ දැසිය අයිතිකාරයා විසින් මැසිපුරඅල්ලාගත් ඉඩම	0	0 32	20
121	මුතමල්ගතලන්ද	එම ඒබ්‍රහම්ප්‍රේර	10 අවුරුදු වසස් පොල්	1	0 6	20
122	එම	ආණ්ඩුව	හේත	0	1 38	20
123	මැදකන්ද	එම	කැලේ	3	0 13	20
124	මැදකන්ද	සේනානායක ඒබ්‍රහම්ප්‍රේර	2 අවුරුදු වසස් පොල්	0	0 28	20
127	බඩිල්ගේදෙනිය	ආණ්ඩුව	දෙනිය	0	0 20	20
128	මුතමල්ගතලන්ද	සේනානායක ඒබ්‍රහම්ප්‍රේර සහ තවත්	8 අවුරුදු වසස් පොල්	0	0 20	20
129	සියබලාගතවත්ත	ම. බැනියෙල් නසිදේ	3 එම එම	0	1 0	20
J 1a	එම	මාබුලආචාරිගේ බුමිංගුනසිදේ	8 එම එම	0	2 19	20
131	මැදකන්දේලන්ද	ලියනගේ පුංචප්පු සහ තවත්	6 එම එම	0	1 24	20
132	එම	එම	8 එම එම	0	0 30	20
133	එම	එම	8 එම එම	0	0 18	20
136	එම	එම	10 එම එම	0	0 14	20
141	ගලබොඩවත්ත	එම ඉසන්අප්පු සහ තවත්	8 එම එම	0	3 31	20
142	එම	එම	බුලන්කොටුව	0	0 10	20
143	අතකැකුනලන්ද කතවගතවත්ත	ආණ්ඩුව	හේත	1	0 24	20
F	එම	පරපේආවිච්චේ ප්‍රවානිස්අප්පු	12 අවුරුදු වසස් පොල්	1	1 0	20
G	එම	එම පොසිතාමි	පරණ වගාව	2	3 38	50
H	එම	එම	8 අවුරුදු වසස් පොල්	0	1 32	20
I	උස්මුත්තෙට්ටුවත්ත	ගෙඩියෙල් ප්‍රේර අමරසිංහ	8 එම එම	2	0 36	20
J	එම	මර්නේලීස් ප්‍රේර අමරසිංහ	8 එම එම	1	1 5	20
K	පොතුච්චිලදෙනිය	පරපේආවිච්චේ පොසිතාමි සහ තවත්	දෙනිය	0	1 23	20
L	උස්මුත්තෙට්ටුවාවත්ත	ප්‍රවානිස්ප්‍රේර අමරසිංහ	පරණ වගාව	1	3 17	50
L 1/2	එම	එම	එම	0	2 5	50
1	වැනේනානායකමේ නිබෙන ඉඩම	ආණ්ඩුව	පරණ වගාව (ගහනම)	3	0 33	—
N	මැදදේගම වෙල් යාය සහ තවත්	දෙන මර්නේලීස් මිපරන්ත සහ තවත්	කුඹුර	9	3 30	30
Na	එම සහ කුඹුල්දෙනියේ කුඹුර සහ තවත්	එම	එම	0	0 31	30
Nb	එම	එම	එම	4	1 0	30
Nc	එම	එම	එම	0	3 31	30
Nd	එම	එම	එම	0	0 38	30
Ne	එම	එම	එම	0	0 15	30
Nf	එම	එම	එම	0	3 7	30

නො.	ඉඩමේ නම.	අයිතිකම් කියවනා.	අත්දම.	මහත. අ. රු. ප.	අක්කර සහ මිල. රු.
Ng	මැදදේගම වෙල්ලාස සහ හුමුල්දෙනියේ කුමුර සහ තවත්	දෙත් මර්නේලිය විජයරත්න සහ තවත්	කුමුර	0 0 8	30
Nh	එම	එම	එම	7 1 20	30
Ni	එම	එම	එම	10 1 35	30
Nj	එම	එම	එම	1 3 12	30
Nk	එම	එම	එම	0 3 20	30
Nl	එම	එම	එම	2 2 2	30
Nm	එම	එම	එම	0 0 26	30
O	මුත්තෙවිටුවත්ත	මර්නේලියපුර අමරසිංහ සහ තවත්	පරණ වගාව	59 1 22	250
P	කැලගහවත්ත	කළුතරේ අල්ලියකඩදේ	12 අවිරුදු වගස් පොල්	0 0 30	20
Q	එම	බඩකැලගේ කිරිසා	20 අවිරුදු වගස් පුවක්	0 3 27	20
R	ශික්කවත්ත	දෙත් සර්නේලිය විජේරත්න	8 එම පොල්	1 0 12	20
Ia	කළුපිටිය මුකලාන	—	මැඩිපුර අල්ලාගත් ඉඩම	0 0 30	20
T	කකවගහවත්ත	දෙත් මාර්ලිය විජේරත්න ජයසිංහ ආරච්චිගේ දෙත් මර්නේලිය විජේරත්න	20 අවිරුදු වගස් පොල්	0 0 35	20
U	එම	එම	ලදකැලාව	0 3 36	20
V	එම	එම	5 අවිරුදු වගස් පොල්	0 2 17	20
W	එම	දෙත් මාර්ලිය විජේරත්න ජයසුන්දර	18 අවිරුදු වගස් පොල්	1 1 32	20
X	එම	එම	කැලේ	2 3 30	20
Y	එම	එම	4 අවිරුදු වගස් පොල්	0 0 21	20
Y 1/2	එම	එම	එම	0 0 32	20
Z	මහාරේකැලේ	මැදදේගම මහාරේ	එම	0 3 0	20
Z 1/2	ගලබොඩකුමුර	එම	කුමුර	3 0 35	20
A 1	කකවගහලත්ත	දෙත් මාර්ලිය විජයරත්න	නොමමර 40,614 පිඹුරු කඩදසිය අයිතිකාරයා විසින් මැඩිපුර අල්ලා ගත් ඉඩම	0 0 23	20
B 1	කැලගහවත්ත	ජයසිංහ ආරච්චිගේ කොරේලිය පුර	15 අවිරුදු වගස් පොල්	0 3 5	20
C 1	කකවගහවත්ත	දෙත් මාර්ලිය විජයරත්න ජයසුන්දර සහ තවත්	8 එම එම	9 2 10	20
D 1	එම	එම	10 එම එම	0 2 0	20
E 1	එම	එම	8 එම එම	0 1 2	20
F 1	එම	එම	6 එම එම	0 0 29	20
G 1	ගලබොඩවත්ත	එම	පුවකගස් 5ක් සහ කොස් ගස් 2	0 2 33	20
H 1	මැවලියදේ මිව්ට	ජයසිංහ ආරච්චිගේ ජේරෝනිය පුර	ඹව්ට	0 1 15	20
I 1	ගලබොඩවත්ත	එම සහ තවත්	පරණ වගාව	18 2 0	100
I 1a	එම	—	එම	0 0 25	50
I 1b	එම	—	එම	0 0 29	50
I 1c	එම	—	එම	0 0 10	50
2	ගනේකන්ද	දෙත් මාර්ලිය විජයරත්න ජයසුන්දර සහ තවත්	6 අවිරුදු වගස් පොල්	0 1 0	20
3	ගලබොඩවත්ත	රාජපක්ෂකෙනෙදිගේ දෙත් මාර්ලිය අප්පුහාමි	10 එම එම	0 2 12	20
4	මිගහවත්ත	පුළුකුච්චි අප්පුහාමිලාගේ දුම්බ්බප්පුහාමි	8 එම එම	1 1 13	20
5	එම	ජයසිංහ ආරච්චිගේ ජේරෝනිය පුර	8 එම එම	0 3 11	20
6	ගලබොඩවත්ත	එම පිටර් පුර	6 එම එම	0 1 20	20
7	එම	එම ජේරෝනිය පුර	12 එම එම	0 1 3	20
8	ගනේකන්ද	ඇස්. ඩී. බන්ඩාරනායක මහ මුදලිතුමා	5 එම එම	0 3 22	20
9	එම	එම	8 එම එම	15 0 5	20
9a	එම	එම	5 එම එම	0 0 28	20
9b	එම	එම	5 එම එම	0 2 24	20
9c	එම	එම	5 එම එම	5 0 16	20
10	පිල්ලගොල්ල	ගංගොඩකකුරුගේ පිරිසා	8 එම එම	0 2 3	20
11	එම	එම	18 එම එම	0 3 12	20
12	ලල්ලකුමුරේවගාන වත්ත	කරච්චිගේ බස්නියා සහ තවත්	6 එම එම	0 0 19	20
13	පිල්ලගොල්ල	එම සීමා	6 එම එම	1 2 7	20
14	එම	එම බස්නියා සහ තවත්	18 එම එම	1 3 7	20
15	පිල්ලගොල්ලවත්ත	එම	25 එම එම	0 2 25	20
16	එම	එම සල්මා	6 එම එම	1 1 2	20
17	එම	එම කරනියා	15 එම එම	1 2 37	20
J 1	එම	එම සල්මා	පරණ වගාව	0 1 29	50

නො.	ඉඩමේ නම.	අයිතිකම් කියවනා.	අන්දම.	අක්කර		
				මහක.	රූ.	
K 1	මල්ලේදොලකුඹුර	එම බිස්තියා සහ තවත්	කුඹුර	12	1 33	50
P 1	සුඹිස්ඹිව	රූපසිංහ පුත්තියිංකෝ	8 අවුරුදු වසස් පොල්	0	2 32	20
Q 1	ලීදුමුල්ලේලියද්දේ වහාන	කේවුයෙල් ප්‍රෙර අමරසිංහ සහ තවත්	සේන	0	0 15	20
R 1	කොබෝමැල්ලේගහ කුඹුරේ කමත	එම	කමත	0	0 4	20
S 1	ලීදුමුල්ලේදෙනිය	රත්නාචි රදගේ ලොවිච්චි සේනානා	දෙනිය	0	0 38	20
T 1	කොලසිත්තේවත්ත	එම	පරණ වහාව	0	0 39	50
U 1	භික්ඛවත්ත, කමල වත්ත සහ තවත්	ව. දොන මදලේනානාමිණේ	එම	3	0 24	50
V 1	කනුකැවිසේ කුඹුරේ කමත	එම	කමත	0	0 7	20
W 1	මකුළුගහවත්ත	ගවුයෙල් ප්‍රෙර අමරසිංහ සහ තවත්	8 අවුරුදු වසස් පොල්	0	1 9	20
X 1	දත්තල්ල ඹව්ව	එම	6 එම	1	3 6	20
Y 1	එම	දිසානායක අප්පුහාමිල්ලාගේ ජෝන් අල්ලිස්	2 එම	1	1 12	20
Z 1	කැකුනගහකුඹුරේ ඹව්ව	සේනානායකගේ ජුවන් ප්‍රෙර	ඹව්ව	0	0 10	20
A 2	සියම්ලාගහවත්ත	සේනානායකගේ ඒබ්‍රහම්ප්‍රෙර	පරණ වහාව	73	0 30	100
A 2½	ගලබොවත්ත	ලියකගේ පැලිස්අප්පු, සියදො රිස්අප්පු සහ තවත්	එම	3	3 6	100

මෙම ඉඩම් ගැණ වැඩිදුර කාරණ සර්වේසර්පනරුල්ලන්නාන්සේගෙන්ද, විකිනීමේ කොන්දේසි ගැණ බිස්තාහිරදිසාමේ වංශාධිපති ආණ්ඩුවේ ඒජන්තරුන්නාන්සේගෙන්ද දැනගන්වි පුවමක.

ගරුකර ආණ්ඩුකාර උතුමානත්වගන්සේගේ ආඥාවලෙස,
 ඔබ්ලු. පී. චේලර්,
 වැඩබලන මහසෙක්‍රහාරිස් මමක.

LAND SALES IN THE SOUTHERN PROVINCE.

No. 1,106, s. P.

Colonial Secretary's Office,
 Colombo, February 13, 1901.

ON Tuesday, April 16, 1901, at 12 o'clock noon, the Government Agent for the Southern Province will put up to auction, at Baddegama Resthouse, the under-mentioned portions of Crown Land, on the terms authorized by Government.

One hundred thirty-one allotments of land situated in the Gangaboda pattu division of the Galle District of the Southern Province.

Lot.	Village.	Name of Land.	Description.	Extent.		Upset Price per Acre.
				A.	R. P.	
6041	Gammaddagoda	Allewattagodabedda	Jungle	1	1 0	10
6042	Do.	Ambagahawatta	do.	0	1 32	10
6043	Do.	Lindagawawatta	do.	0	1 24	10
6044	Do.	Walapottugodamulla	Owita	0	1 2	10
6045	Do.	Padinnegedarawala	Swamp and water hole	0	2 13	10
6047	Do.	Ketigodella	Jungle	0	2 29	10
6049	Do.	Kanatagoda	do.	1	2 22	10
6050	Do.	Maskumburagoda	Field	1	3 17	10
6052	Do.	Kowilgoda	Garden	0	1 23	10
6053	Do.	Kowilgoda Ihaladeniya	Deniya and field	1	1 21	10
6057	Kurupanawa	Magurugodaudumulla	Deniya	1	1 28	15
6058	Udaweliwitiya	Hadillendadeniya	Field	1	1 37	15
U 272	Gammaddagoda	Kitulgahagodellaowita	Owita	3	0 8	15
W 272	Do.	Watta-addara	Field	0	2 16	25
X 272	Do.	Liyandagawawatturawa	do.	1	2 24	25
Y 272	Do.	Millagahawatta	Garden	0	3 32	10
A 273	Do.	Udagedarawatta or Ambagahawatta	do.	2	0 33	10
B 273	Do.	Allewatta	do.	0	2 14	10
C 273	Do.	do.	do.	0	1 18	10
D 273	Do.	Bukutiyaawilawatta	do.	0	2 3	10
E 273	Do.	do.	do.	0	3 7	10

Lot.	Village.	Name of Land.	Description.	Extent.			Upset Price
				A.	R.	P.	per Acre.
							Rs.
F 273	Gammaddagoda	Bukutiya-wilakumbura	Field	6	1	10	30
H 273	Do.	Lindagawakumbura	do.	0	3	0	15
I 273	Do.	Paragahaliyadda	do.	0	1	9	15
J 273	Do.	Lindagawawatta	Garden	0	1	34	10
K 273	Do.	Dawatagahawatta	do.	1	0	13	10
L 273	Do.	Murutagahawatta	do.	1	2	5	10
M 273	Do.	Kopiawatta	do.	1	0	6	10
N 273	Do.	Warisawatta	do.	0	1	26	10
P 273	Do.	Wela-addarakumbura	Field	0	1	13	15
Q 273	Do.	Widanagedarawatta	Jungle	0	3	12	10
S 273	Do.	Jambugahawatta	Garden	1	1	23	10
T 273	Do.	Alutwattawalapuwekumbura	Field	0	1	25	20
V 273	Do.	Halgahawatta	Garden	2	0	11	10
W 273	Do.	Halgahawatturaowita	Owita	1	1	16	15
X 273	Do.	Galagawawatturawa	do.	1	1	0	15
Y 273	Do.	Galhullewatta	Garden	0	3	10	10
Z 273	Do.	Mililagahawatta	do.	2	1	10	10
A 274	Do.	Kurundumullekumbura	Field	0	0	28	25
C 274	Do.	Udakumbura	do.	0	3	21	30
D 274	Do.	Lindagawakumbura	do.	0	2	8	12
F 274	Do.	Hattavapottakumbura	do.	0	3	13	10
G 274	Do.	Galhullegodellaowita	Owita	0	0	18	15
I 274	Do.	Pitawagura	Field	0	0	29	25
J 274	Do.	Galhullekumburagodella or Ambala-tottagodella	Garden	1	0	0	10
K 274	Do.	Ambalantottaowita	Owita	1	0	16	15
L 274	Do.	Warissagodellaowatta	Garden	0	3	34	10
O 274	Do.	Udakelaowita	Owita and garden	1	0	3	10
P 274	Do.	Galagawawalapuwe	Field	0	2	2	45
Q 274	Do.	Maddekumbura	do.	1	2	20	45
R 274	Do.	Godellawatta	Garden	0	1	15	10
S 274	Do.	Addaramagawatta-addaradeniya	Field	0	0	30	12
T 274	Do.	Addaramagawatta	Garden	0	2	31	10
U 274	Do.	Battadombagahawatta	do.	0	0	28	10
W 274	Do.	Addaramagawila	Field	1	1	31	12
X 274	Do.	Addaramagawilaudumulla	Deniya and garden	0	1	30	10
Y 274	Do.	Appagawawatta or Dola-araliyawatta	Garden	0	3	4	10
Z 274	Do.	Padinnegedarawatta	do.	0	3	2	10
B 275	Do.	Hettygamaowitawatta	do.	1	0	31	10
C 275	Do.	Hettygamaowita	do.	0	0	26	15
D 275	Do.	Hettygamaowitawalapolla	Owita and field	0	2	29	15
E 275	Do.	Beliattekumbura	Field	1	0	30	40
F 275	Do.	Rupagewatta or Kawellagodawatta	Garden	0	2	32	10
G 275	Do.	Kawellakumbura	Field	1	0	10	40
J 275	Do.	Narangahaliyaddaowitawatta	Garden	0	1	20	10
K 275	Do.	Rukinalgahaowitawatta	do.	0	0	11	10
L 275	Do.	Rukinalgahaowita	Owita	1	2	11	20
M 275	Do.	Rukinalgahawalapolla	Field	1	0	20	20
N 275	Do.	Okandawalagodellaowita	Owita	0	2	39	20
O 275	Do.	Weyanwalawatta or Delgahawatta	Garden	0	3	32	10
P 275	Do.	Weyanwalawatta or Dawatagahawatta	do.	0	1	1	10
Q 275	Do.	Weyanwalawatta	do.	0	3	22	10
R 275	Do.	Weyanwanwalawatta or Godawatta	do.	0	1	24	10
S 275	Do.	Weyanwalakumbura	Field	2	3	28	40
T 275	Do.	Weyamullewalapuwe or Galagawawalapuwe	do.	0	1	20	40
U 275	Do.	do.	Owita	0	1	34	20
V 275	Do.	Ratmalgahaliyaddaowita	do.	1	2	12	15
W 275	Do.	Wamparagahaliyaddaowitawatta	Garden	0	2	19	10
X 275	Do.	Ratmalgahaliyaddaowitawatta	do.	0	3	27	10
Y 275	Do.	Maddaowitawatta	do.	0	2	15	15
B 276	Do.	Gorakagahaowitakumbura	Field	0	3	4	30
C 276	Do.	Gorakagahaowita	Owita	2	1	36	15
D 276	Do.	Gorakagahaowitawatta	Garden	0	2	0	10
E 276	Do.	Haliaowita or Heraligahaowita	Owita	3	0	10	20
F 276	Do.	Dikowita	do.	2	3	30	20
G 276	Do.	do.	do.	1	1	3	20
H 276	Do.	Pahaladiabinneowita	do.	2	3	24	20
I 276	Do.	Ratmalapottawatturawa	Field	16	1	30	45
J 276	Do.	do.	Owita	1	3	6	15
K 276	Do.	do.	Field and deniya	1	1	31	20
L 276	Do.	Kandaketiyadeniya	Field	1	3	6	23
M 276	Do.	Kandaketiyawatta	Garden	0	2	16	10
N 276	Do.	do.	do.	0	1	35	10
O 276	Do.	Delgahawatta	do.	0	2	4	10
Q 276	Do.	Kowilagodatuwawatta	do.	1	0	31	10
R 276	Do.	Galagawawatta	do.	0	2	32	10
S 276	Do.	do.	do.	0	2	2	10
T 276	Do.	do.	do.	0	1	0	10
U 276	Do.	Liyangahawatta	do.	0	0	37	10

Lot.	Village.	Name of Applicant.	Description.	Extent.		Upset Price per Acre. Rs.
				A.	R. P.	
V 276	Gammaddagoda	Kattakarallowatta or Madakodawatta	Garden	1	12	10
W 276	Do.	Halgahawatta or Walgedarawatta	do.	2	14	10
X 276	Do.	Maskumbura	Field	1	0	45
Y 276	Do.	Bomigahawatta	Garden	0	3 2	10
A 277	Do.	Godawatta	do.	0	2 10	10
B 277	Do.	Pitatottakanattawatta	do.	0	2 32	10
C 277	Do.	do.	do.	0	1 12	10
H 277	Do.	Halgahawalapuwe or Kolamadeniya	Deniya	0	1 18	10
I 277	Nagoda	Tenairawallaowatta	Garden	0	2 0	10
J 277	Do.	Tenairwallaowita	Owita	0	2 0	15
K 277	Do.	Damullagekanattiya	Field	0	1 3	20
L 277	Do.	Ihalagorakagahakanattiya	do.	0	1 24	20
N 277	Do.	Battalawatta	Garden	0	1 10	10
P 277	Do.	Pahalagorakagahakanattiya	Field	0	1 31	20
Q 277	Do.	Watta-addarakanattiya	do.	1	1 33	20
R 277	Do.	Gurugewatta	Garden	0	3 9	10
S 277	Kurupanawa	Gorakagahairawallaowatta	do.	0	2 15	10
T 277	Do.	Ethandagahairawallaowatta	do.	0	2 30	10
U 277	Do.	Gorakagahairawallaowita	Owita	0	2 8	10
V 277	Do.	Kurumullakumbura	Field	0	2 17	15
X 277	Do.	Magurugodakumbura	do.	3	3 20	32
Y 277	Kurupanawa and Nagoda	Delpotwala	Field and swamp	0	2 12	32
Z 277	Kurupanawa	Kitulkandakumbura	Field	1	0 33	32
A 278	Do.	Kitulkandawatta	Garden	0	2 20	10
B 278	Do.	do.	do.	1	2 6	10
C 278	Do.	Pamburugahawatta	do.	0	2 15	10
E 278	Nagoda	Kitulkandakumbura	Paddy land	0	1 0	16
J 278	Udaweliwitiya	Palowitakanattawatta	Garden	0	3 13	15
K 278	Do.	Waturakadaowita	Owita	0	2 0	15
L 278	Do.	Palleowita	do.	1	1 33	15
M 278	Do.	do.	do.	1	3 29	15
N 278	Do.	Palowitawatta	Garden	0	3 0	15

Any persons considering that they have any claims to these lands are hereby noticed to produce evidence of their title before the Government Agent on the day of sale.

Further information respecting these lands may be obtained from the Surveyor-General, and respecting the conditions of sale from the Government Agent, Galle.

By His Excellency the Governor's command,

W. T. TAYLOR,
Acting Colonial Secretary.

No. 1,106, S. P.

වර්ෂ 1901 ක්වු පෙබරවාරි මස 13 වෙනි දින මහලුම්

මහසෙත්තකාරිස්ථානයේ කන්තෝරුවේදී.

ආනුදිසාවේ ගාල්ලේ එස්.කේ.වි.සේන විසින් මෙහි පහත සඳහන්වන ආණ්ඩුව සන්තක ඉඩම් ආණ්ඩුවේ නියෝගවල ප්‍රකාරයට වර්ෂ 1901 ක්වු අප්‍රේල් මස 16 වෙනි දිනවු අගහරුවාදු දවල් දෙලකට බද්දේ ගම නායාසමේදී වෙන්දේසිකර විකුණීමට යෙදෙනවා ඇත.

දකුණු දිසාවේ ගාල්ලේ ගඟබඩපත්තු කොට්ඨාසයේ පිහිටා තිබෙන බිම්කැබලි 131ක්.

සිකියම 703.

නො.	ගම.	ඉඩමේ නම.	අන්දම.	අක්කරයක වටිනාකම.		
				අ. රු ප.	රු.	
6041	ගම්මැද්දකොඩ	අලවත්තකොඩිබැද්ද	කැලේ	1	1 0	10
6042	එම	අම්මකවත්ත	එම	0	1 32	10
6043	එම	ලියොවවත්ත	එම	0	1 24	10
6044	එම	මලපොකුගොඩවුල්ල	බිම්ම	0	1 2	10
6045	එම	පදිත්තෙතෙදරමල	වතුර	0	2 13	10
6047	එම	කැනිගොඩැල්ල	කැලේ	0	2 29	10
6049	එම	කනත්තකොඩ	එම	1	2 22	10
6050	එම	මාස්කුමුරකොඩ	කුමුර	1	3 17	10
6052	එම	කෝවිල්ලකොඩ	වත්ත	0	1 23	10
6053	එම	කෝවිල්ලකොඩ ඉහලදෙකිය	දෙකිය සහ කුමුර	1	1 21	10
6057	කුරුපතාව	මතුරකොඩලවුල්ල	දෙකිය	1	1 28	15
6058	ලබ්මැලිවිස	ගදිල්ලආන්දෙකිය	කුමුර	1	1 37	15
U 272	ගම්මැද්දකොඩ	කිතුල්කකොඩැල්ල බිම්ම	බිම්ම	3	0 8	15
W 272	එම	වත්තඅද්දර	කුමුර	0	2 16	25
X 272	එම	ලියන්දගාව වතුරම	එම	1	2 24	25
Y 272	එම	මිල්ලකකවත්ත	වත්ත	0	3 32	10

නො.	ගම.	ඉඩමේ නම.	අන්දම.	අක්කරසක	
				මහත. රු.	වටිනාකම. රු.
A 273	ගම්මැද්දගොඩ	උඩගෙදරවත්ත නොහොත් අඹගහවත්ත	වත්ත	2 0 33	10
B 273	එම	අලුවත්ත	එම	0 2 14	10
C 273	එම	එම	එම	0 1 18	10
D 273	එම	බුකුටියාපිලවත්ත	එම	0 2 3	10
E 273	එම	එම	එම	0 3 7	10
F 273	එම	බුකුටියාපිල කුඹුර	කුඹුර	6 1 10	30
H 273	එම	ලීදගාවකුඹුර	එම	0 3 0	15
I 273	එම	පරගහලියද්ද	එම	0 1 9	15
J 273	එම	ලීදගාවවත්ත	වත්ත	0 1 34	10
K 273	එම	දවටගහවත්ත	එම	1 0 13	10
L 273	එම	මුරුවගහවත්ත	එම	1 2 5	10
M 273	එම	කෝපිවත්ත	එම	1 0 6	10
N 273	එම	වර්සවත්ත	එම	0 1 26	10
P 273	එම	වෙලද්දර කුඹුර	කුඹුර	0 1 13	15
Q 273	එම	විදුනගෙදරවත්ත	කැලේ	0 3 12	10
S 273	එම	ජම්බුගහවත්ත	වත්ත	1 1 23	10
T 273	එම	අලුවත්තවලපුව කුඹුර	කුඹුර	0 1 25	20
V 273	එම	ගල්ගහවත්ත	වත්ත	2 0 11	10
W273	එම	ගල්ගහවතුරුඹිව	ඹිව	1 1 16	15
X 273	එම	ගලගාවතුරුව	එම	1 1 0	15
Y 273	එම	ගල්කැල්ලවත්ත	වත්ත	0 3 10	10
Z 273	එම	මිලිල්ලගහවත්ත	එම	2 1 10	10
A 274	එම	කුරුදුමුල්ලකුඹුර	කුඹුර	0 0 28	25
C 274	එම	උඩකුඹුර	එම	0 3 21	30
D 274	එම	ලීදගාවකුඹුර	එම	0 2 8	12
F 274	එම	ගත්තවපොත්තකුඹුර	එම	0 3 13	10
G 274	එම	ගල්කුල්ලෙගොඩැල්ලඹිව	ඹිව	0 0 18	15
I 274	එම	පිටවතුර	කුඹුර	0 0 29	25
J 274	එම	ගල්කුල්ලකුඹුර ගොඩැල්ල නොහොත් අඹලකොට ගොඩැල්ල	වත්ත	1 0 0	10
K 274	එම	අම්බලම්කොටඹිව	ඹිව	1 0 16	15
L 274	එම	වර්සගොඩැල්ලවත්ත	වත්ත	0 3 34	10
O 274	එම	උඩකැලේඹිව	ඹිව සහ වත්ත	1 0 3	10
P 274	එම	ගලගාවවලපුව	කුඹුර	0 2 2	45
Q 274	එම	මැදකුඹුර	එම	1 2 20	45
R 274	එම	ගොඩැල්ලවත්ත	වත්ත	0 1 15	10
S 274	එම	අද්දරමගවත්තඅද්දරදෙනිය	කුඹුර	0 0 30	12
T 274	එම	අද්දරමගවත්ත	වත්ත	0 2 31	10
U 274	එම	බටදෙඹිගහවත්ත	එම	0 0 28	10
W274	එම	අද්දරමගපිල	කුඹුර	1 1 31	12
X 274	එම	අද්දරමගපිලඋඩුමුල්ල	දෙනිය සහ වත්ත	0 1 30	10
Y 274	එම	අජපගාවත්ත නොහොත් දෙලදරලියවත්ත	වත්ත	0 3 4	10
Z 274	එම	පදින්නෙගෙදරවත්ත	එම	0 3 2	10
B 275	එම	ගෙල්ලියමඹිවවත්ත	එම	1 0 31	10
C 275	එම	ගෙල්ලියමඹිව	එම	0 0 26	15
D 275	එම	ගෙල්ලියමඹිව වලපොල්ල	ඹිව සහ කුඹුර	0 2 29	15
E 275	එම	බෙලිඅත්තෙකුඹුර	කුඹුර	1 0 30	40
F 275	එම	රූපගෙවත්ත නොහොත් කාවැල්ලගොඩවත්ත	වත්ත	0 2 32	10
G 275	එම	කාවැල්ලකුඹුර	කුඹුර	1 0 10	40
J 275	එම	භාරත්ගහලියද්ද. ඹිවවත්ත	වත්ත	0 1 20	10
K 275	එම	රූක්මල්ගහඹිවවත්ත	වත්ත	0 0 11	10
L 275	එම	රූක්මල්ගහඹිව	ඹිව	1 2 11	20
M 275	එම	රූක්මල්ගහවලපොල්ල	කුඹුර	1 0 20	20
N 275	එම	ඹිකන්දවලගොඩැල්ලඹිව	ඹිව	0 2 39	20
O 275	එම	වේසන්වලවත්ත නොහොත් දෙල්ගහවත්ත	වත්ත	0 3 32	10
P 275	එම	වේසන්වලවත්ත නොහොත් දවටගහවත්ත	එම	0 1 1	10
Q 275	එම	වේසන්වලවත්ත	එම	0 3 22	10
R 275	එම	වේසන්වලවත්ත නොහොත් ගොඩවත්ත	එම	0 1 24	10
S 275	එම	වේසන්මුල්ලකුඹුර	කුඹුර	2 3 28	40
T 275	එම	වේසන්වලවලපුව නොහොත් ගලගාවවලපුව	එම	0 1 20	40
U 275	එම	එම	ඹිව	0 1 34	20
V 275	එම	රත්මල්ගහලියද්දඹිව	එම	1 2 12	15

නො.	ගම.	ඉඩමේ නම.	අන්දම.	අක්කරයක වටිනාකම.		
				මහස. රු. ප.	රු.	
W275	ගම්මැද්දගොඩ	වම්පරගහලියද්දඹව්වවත්ත	වත්ත	0	2 19	10
X 275	එම	රත්මලේගහලියද්දඹව්වවත්ත	එම	0	3 27	10
Y 275	එම	මැදඹව්වවත්ත	එම	0	2 15	15
B 276	එම	ගොරකගහඹව්වකුඹුර	කුඹුර	0	3 4	30
C 276	එම	ගොරකගහඹව්ව	ඹව්ව	2	1 36	15
D 276	එම	ගොරකගහඹව්ව වත්ත	වත්ත	0	2 0	10
E 276	එම	ගලියඹව්ව නොගොත් ගොරලියහ ඹව්ව	ඹව්ව	3	0 10	20
F 276	එම	දික්ඹව්ව	එම	2	3 30	20
G 276	එම	එම	එම	1	1 3	20
H 276	එම	පහලදියඹව්වෙ ඹව්ව	එම	2	3 34	20
I 276	එම	රත්මලපොත්ත වතුරුව	කුඹුර	16	1 30	15
J 276	එම	එම	ඹව්ව	1	3 6	15
K 276	එම	එම	කුඹුර සහ දෙහිය	1	1 31	20
L 276	එම	කඤ්ඤාචිය දෙහිය	කුඹුර	1	3 6	23
M 276	එම	කඤ්ඤාචියවත්ත	වත්ත	0	2 16	10
N 276	එම	එම	එම	0	1 35	10
O 276	එම	දෙල්ගහවත්ත	එම	0	2 4	10
Q 276	එම	කෝවිල්ගොඩතුව වත්ත	එම	1	0 31	10
R 276	එම	ගලුගාවවත්ත	වත්ත	0	2 32	10
S 276	එම	එම	එම	0	2 2	10
T 276	එම	ගලුගාවවත්ත	එම	0	1 0	10
U 276	එම	ලියනගහවත්ත	එම	0	0 37	10
V 276	එම	කුවකැරුල්ලවත්ත නොගොත් මදකඩවත්ත	එම	1	1 12	10
W276	එම	ගල්ගහවත්ත නොගොත් වල්ගෙදරවත්ත	එම	2	2 14	10
X 276	එම	මාස්කුඹුර	කුඹුර	1	1 0	45
Y 276	එම	බෝම්බගහවත්ත	වත්ත	0	3 2	10
A 277	එම	ගොඩවත්ත	එම	0	2 10	10
B 277	එම	පිටකොට්ටකනත්තවත්ත	එම	0	2 32	10
C 277	එම	එම	එම	0	1 12	10
H277	එම	ගල්ගහවලපුව නොගොත් කෙලමදෙහිය	දෙහිය	0	1 18	10
I 277	එම	කෙකෙසිරවලවත්ත	වත්ත	0	2 0	10
J 277	එම	කෙකෙසිරවලඹව්ව	ඹව්ව	0	2 0	15
K 277	එම	දම්මුල්ලගෙකනචිය	කුඹුර	0	1 3	20
L 277	එම	ඉහලගොරකගහකනචිය	එම	0	1 14	20
N 277	එම	බමලාවත්ත	වත්ත	0	1 10	10
P 277	එම	පහලගොරකගහකනචිය	කුඹුර	0	1 31	20
Q 277	එම	වත්තද්දරකනචිය	වත්ත	1	1 33	20
R 277	එම	ගුරුගෙවත්ත	එම	0	3 9	10
S 277	කුරුපතාව	ගොරකගහර්වලවත්ත	එම	0	2 15	10
T 277	එම	ඒදත්බගහර්වලවත්ත	එම	0	2 30	10
U 277	එම	ගොරකගහර්වලඹව්ව	ඹව්ව	0	2 8	10
V 277	එම	කුරුගුම්මුල්ලකුඹුර	කුඹුර	0	2 17	15
X 277	එම	මඟුරුගොඩකුඹුර	එම	3	3 20	32
Y 277	එම සහ නාගොඩ	දෙලපොත්තවල	කුඹුර සහ	0	2 12	32
Z 277	කුරුපතාව	කිතුල්කන්දකුඹුර	කුඹුර	1	0 33	32
A 278	එම	කිතුල්කන්දවත්ත	වත්ත	0	2 20	10
B 278	එම	එම	එම	1	2 6	10
C 278	එම	පේඹුරුගහවත්ත	එම	0	2 15	10
E 278	නාගොඩ	කිතුල්කන්දකුඹුර	කුඹුර	0	1 0	16
J 278	ලබමැලිමිචිය	පලෝවිටකනත්තවත්ත	වත්ත	0	3 13	15
K 278	එම	වතුරකඩඹව්ව	ඹව්ව	0	2 0	15
L 278	එම	පල්ලෙඹව්ව	එම	1	1 33	15
M 278	එම	එම	එම	1	3 29	15
N 278	එම	පලෝවිටවත්ත	වත්ත	0	3 0	15

මෙම ඉඩම් කැබලිවලට අයිතිවාසිකම් කියාහිටින යම් අයෙක් ඇත්නම් ඔහු විසින් මේ විකිනීමේ දිනේදී ඊට අයිතිවාසිකම් කියා තිබෙන ඔප්පු සනාඳිත දකුණු පලාතේ මහඒජන්තලත්තාන්සේට පෙන්වා සිටින්නට ඕනෑය.

මෙම ඉඩම් ගැණ වැඩිදුර කාරණා සර්වේශර්චනරාල්ලත්තාන්සේගෙන්ද, විකිනීමේ කොන්දේසි ගැණ කාරණා දකුණු පලාතේ ඒජන්තලත්තාන්සේගෙන්ද දැනගන්නට පුළුවන.

ගරුභර ආණ්ඩුකාර ලකුමානත්තන්සේගේ ආඥාවලෙස,
 බඩල්ලු. පී. චෙලර්,
 වැඩබලන මහසෙනෙකාරිස් මහත.

LAND SALES IN THE EASTERN PROVINCE.

No. 820, E. P.

Colonial Secretary's Office,
Colombo, February 16, 1901.

ON Thursday, April 11, 1901, and the following days, at noon, the Government Agent for the Eastern Province will put up to auction, at his office in Batticaloa, the under-mentioned portions of Crown Land, on the terms authorized by Government.

Preliminary plan 857.—Karaivaku pattu.

Lot.	Village.	Name of Applicant.	Description.	Extent. A. R. P.	Upset Price per Acre.		
					Rs.	c.	
10373	Naippadimunai	Rev. G. Leese	Chantankenippumi	1 2 12	10	0	
		Preliminary plan 1,549.—Akkarai pattu.					
4107	Karunkodittivu	H. Umarumeyatin	Fit for paddy	10 0 0	10	0	
4108	Do.	do.	do.	10 0 0	10	0	
		Preliminary plan 991.					
215	Karunkodittivu	A. Miralevvai	Cultivated	2 2 24	10	0	
		Preliminary plan 2,704.					
77751	Oluwil	I. V. Utumankandu	Kurankutinnippumi	12 2 16	12	50	
		Preliminary plan 436.—Porativu.					
3966	Natanai	S. Kachinata Aiyer	Chinnappallam	12 0 0	10	0	
		Preliminary plan 1,625.					
4572	Kammalaporativu	R. Tanukkodi	Virakkulikkadu	5 2 8	10	0	
4573	Do.	do.	do.	7 0 11	10	0	
		Preliminary plan 370.—Nadukadu.					
G 133	Varrippatanchenai	K. Levvaittampi	Field	13 3 20	10	0	
I 132	Do.	Heirs of Akamatimirappodi and others	Veddukkadduveli	24 0 29	—*		
		Preliminary plan 1,179.—Manmunai.					
2225	Tevilamunai	K. Nakar	Fit for paddy	21 1 5	10	0	
		Preliminary plan 2,174.—Rukam.					
7258	Lavanai	A. Pokker, &c.	Toduvillekadu	61 1 28	12	50	
7261	Do.	do.	do.	2 2 39	12	50	
		Preliminary plan 2,726.—Eravur.					
77864	Chittandi	P. Chinnattampi	Field	16 0 34	12	50	
77865	Do.	A. Ismalevvai	do.	24 2 2	12	50	
77866	Do.	do.	Open land	0 3 36	10	0	
77867	Do.	K. Arumukam	Field	11 2 0	12	50	
77868	Do.	T. Kanapatiyan and K. Kanapati	do.	13 3 0	12	50	
77869	Do.	K. Kanapatiyan	do.	9 3 23	12	50	
		Preliminary plan 2,740.—Rukam.					
77921	Makulanai	M. Aptulkatarlevvai	Field	12 2 15	12	50	
77922	Do.	A. Levvaittampi	do.	8 3 24	12	50	
77923	Do.	General sale	Fit for paddy	11 0 37	12	50	
77927	Do.	U. Chinnattampi	Tobacco garden	0 1 31	12	50	
77928	Do.	Heirs of K. Kumaravelu	Field	3 3 31	12	50	
77929	Do.	A. Inurainkandu	Field encroachment	1 0 8	12	50	
77930	Do.	M. Asanalevvai	do.	10 3 28	12	50	
77931	Do.	A. Slemalevvai	Tobacco garden	3 3 20	12	50	
		Preliminary plan 2,733.—Koralai pattu.					
77894	Chantiveli	K. Katpuran	Cleared land	0 1 6	15	0	
77895	Do.	do.	do.	0 2 10	15	0	
77896	Do.	P. Katiresan	Fit for cocoanuts	0 1 30	15	0	
77897	Do.	do.	do.	0 2 8	15	0	
77898	Do.	W. Panikkan	do.	1 3 28	15	0	
77899	Do.	S. Kumaravelu and K. Muttan	Cocoanut garden	0 2 21	12	50	
77900	Do.	do.	do.	0 0 9	12	50	
77901	Do.	S. Kumaravelu	Fit for cocoanuts	1 2 37	12	50	
77902	Do.	A. Veluppillai	Encroachment	0 1 7	20	0	
77904	Do.	K. Kantappan	Fit for cocoanuts	3 3 10	12	50	
		Preliminary plan 2,156.—Porativu.					
7133	Palukamam	M. Chinnappillai	Fit for paddy	16 2 22	10	0	

* Certificate of quiet possession.

Further information regarding these lands and conditions of sale may be obtained from the Government Agent, Eastern Province, Batticaloa.

By His Excellency the Governor's command,

W. T. TAYLOR,
Acting Colonial Secretary.

No. 820, E. P.

கொலோனியல் சர்க்கிற்றத்தாரா ஆபீசில்,
கொழும்பில், 1901 ம ஆண்டு மார்ச்சின் 16 ந் உ.

1901 ம ஆண்டு சித்திரைமாதம் 11 ந் தேதியாகிய வியாழக்கிழமையிலு மதனையடுத்த நாட்களிலும் 3 மணிகளுக்கு கிழக்கு மாகாணத்து கவறணமேற்றது யேசனறவாகள் தனது ஆபீசில் இதனடியிற் சொல்லப்படருக்கிற முடிக்கூறிய காணித்துணடுகளை, அரசாட்சியாரால உததரவுபண்ணப்படடிருக்கும் பொருத்தபயிரகாரம் ஏலத்திற்குறி விற்பாரா.

காணித்துண்டுகள், கிழக்கு மாகாணத்து மட்டக்களப்பு டிஸ்திரிக்டிலிருக்கின்றன.

பட்டம் 857. கரைவாசுப்பற்றறு.				தரிப்புலீலை அக்கரொணறுகரு.	
இல.	சூறிச்சி.	கேள்விகாரானின பெயர்.	விபரம்.	அ. மு. பெ.	ரூ. ச.
10373	நாயப்படடி முனை	கனம் ஜி. லீசு	சாந்தன்கேனிப்பூமி	1 2 12	10 0
4107	கருங்கொட்டித்தீவு	பட்டம் 1,549. அக்கரைப்பற்றறு.	ஆ. உமறுமெய்யதீன	10 0 0	10 0
4108	ஓடி	ஓடி	வேளாண்மைப்பூமி	10 0 0	10 0
215	ஓடி	பட்டம் 991.	அ. மீராவெவ்வை	2 2 24	10 0
77751	ஒலுவில	பட்டம் 2,704.	இ. வீ. உதுமானகண்டு	12 2 16	12 50
3966	நாதனை	பட்டம் 436. போரதீவுப்பற்றறு.	சி. காசிநாதையர்	12 0 0	10 0
4572	கமமாற்போரதீவு	பட்டம் 1,625.	இ. தனுக்கேகாடி	5 2 8	10 0
4573	ஓடி	ஓடி	வீரகருளிக்காடு	7 0 10	10 0
G 133	வரிப்பத்தனசேனை	பட்டம் 370. நாடுகாடுப்பற்றறு.	கா. வெவ்வைத்தமபி	13 3 20	10 0
I 132	ஓடி	அகமதுமீராபோடியினு	ருதாளர்	24 0 29	ஆட்சி
2225	தெவ்வா முனை	பட்டம் 1,179. மண்முனைப்பற்றறு.	கா. நாகன	21 1 5	10 0
7258	லாவனை	பட்டம் 2,174. உறுகாமம்.	அ. போக்கா	61 1 28	12 50
7261	ஓடி	ஓடி	தொடுவிலகாடு	2 2 39	12 50
77864	சித்திராண்டி	பட்டம் 2,726. ஏறுஆர்.	ப. சீனித்தமபி	16 0 34	12 50
77865	ஓடி	ஓடி	அ. இசுமாவெவ்வை	24 2 2	12 50
77866	ஓடி	ஓடி	வெட்டப்பூமி	0 3 36	10 0
77867	ஓடி	கா. ஆறுமுகம்	வயல	11 2 0	12 50
77868	ஓடி	தொ. கணபதியானு	க. கணபதியும்	13 3 0	12 50
77869	ஓடி	ஓடி	ர. கணபதியான	9 3 23	12 50
77921	மகஞளாமுனை	பட்டம் 2,740. உறுகாமம்.	மு. அவுதலகரதா வெ	12 2 15	12 50
77922	ஓடி	வ்வை	வயல	8 3 24	12 50
77923	ஓடி	அ. வெவ்வைத்தமபி	ஓடி	11 0 37	12 50
77927	ஓடி	யொதுவிற்பனவு	வேளாண்மைக்காகியது	0 1 31	12 50
77928	ஓடி	உ. சின்னத்தமபி	புளையிலைத்தோட்டம்	3 3 31	12 50
77929	ஓடி	சுமாரவேலினுரித	தாளர்	1 0 8	12 50
77930	ஓடி	தாளர்	வயல	10 3 28	12 50
77931	ஓடி	அ. இவறுயினகண்டு	கூட்டிப்பிடித்தபூமி	3 3 20	12 50
77894	சந்திவெளி	மு. அசனுவெவ்வை	புளையிலைத்தோட்டம்	0 1 6	15 0
77895	ஓடி	பட்டம் 2,783. கோறனைப்பற்றறு.	க. கற்பூரன	0 2 10	15 0
77896	சந்திவெளி	க. கற்பூரன	துப்பரவுயணணியபூமி	0 1 30	15 0
77897	ஓடி	ஓடி	ஓடி	0 2 8	15 0
77898	ஓடி	பணிககன	ஓடி	1 3 28	15 0
77899	ஓடி	சி. குமாரவேலுவும் க.	முத்தானும	0 2 21	12 50
77900	ஓடி	முத்தானும	ஓடி	0 0 9	12 50
77901	ஓடி	ஓடி	ஓடி	1 2 37	12 50
77902	ஓடி	சி. குமாரவேலு	தெனணைக்கேற்றபூமி	0 1 7	20 0
77904	ஓடி	அ. வேலுப்பிள்ளை	கூட்டிப்பிடித்த பூமி	3 3 10	12 50
7133	பளுகாமம்	க. கந்தப்பன	தெனணைக்கேற்ற பூமி	16 2 22	10 0

இக்காணிகளைப்பற்றிய மேல்தனமான வினம்பரங்களுயும் விற்பனவின கொந்தீசுகளைப்பற்றியும் மட்டக்களப்பு அரசாட்சி ஏசன்றுத்தூரையவர்களிடம் வினவிஅறிந்துகொள்ளலாம்.

தேசாதிபதி மகோத்தமா அவர்களினது கட்டளையின்படி,
டபிள்யு. றீ. தேயிலா,
இராசாங்கலிகிதரின வேலைபாரப்பவர்.

No. 821, E. P.

Colonial Secretary's Office,
Colombo, February 26, 1901.

ON Thursday, May 9, 1901, and the following days, the Government Agent for the Eastern Province will put up to auction, at his office in Pottuvil Resthouse, the under-mentioned portions of Crown Land, on the terms authorized by Government.

Preliminary plan 2,691.—Panawa.

Lot.	Village.	Name of Claimant.	Description.	Extent.			Upset Price
				A.	R.	P.	per Acre. Rs. c.
77429	Pottuvil	I. Atamkandu	Garden	0	0	10	12 50
77430	Do.	A. Mukaiyatin	do.	0	0	31	12 50
77432	Do.	Avakkarmullai Pattumma	do.	0	1	0	12 50
77434	Do.	S. Pakkiryava and S. Pakkirtampi	do.	2	0	35	12 50
77435	Do.	Kalantar Miralevvai	do.	0	2	11	12 50
77436	Do.	Akamatu Aliyar	do.	0	1	2	12 50
77437	Do.	Marakkayar Naintai	do.	0	0	5	12 50
77438	Do.	Motin Hajiar	do.	0	1	6	12 50
77439	Do.	Matarpillai Asaumma	do.	0	1	4	12 50
77440	Do.	Miralevvai Kalantar	do.	0	2	4	12 50
77441	Do.	Asanar Sikkantar	do.	0	2	8	12 50
77442	Do.	S. P. Chinnappillai	do.	0	0	33	12 50
77443	Do.	S. M. Akamatu	do.	0	0	35	12 50
77444	Do.	A. P. Avaumma	do.	0	0	30	12 50
77445	Do.	M. P. U. Maiyatin	do.	0	0	30	12 50
77446	Do.	M. M. P. Chinnavan	do.	0	2	12	12 50
77447	Do.	Chinnattampi Atam	do.	0	2	25	12 50
77448	Do.	I. Utuman	do.	0	0	29	12 50
77449	Do.	H. Pichchaiumma	do.	0	0	24	12 50
77450	Do.	D. M. Bawa and others	do.	0	3	39	12 50
77451	Do.	Akamattupillai Akami	do.	0	1	8	12 50
77452	Do.	S. P. Bawa	do.	0	2	32	12 50
77453	Do.	A. Sikkantar	do.	0	2	17	12 50
77454	Do.	P. Meyatin	do.	1	1	19	12 50
77455	Do.	Aliyar Pattumma	do.	0	0	37	12 50
77456	Do.	S. L. Atamvava	do.	0	0	31	12 50
77457	Do.	E. M. U. Levvai	do.	0	1	17	12 50
77458	Do.	H. L. M. Saivu and A. E. Sikkantar	do.	0	1	18	12 50
77459	Do.	Atamkandu Utuman	do.	0	3	13	12 50
77460	Do.	A. C. Akamatu	do.	0	3	8	12 50
77461	Do.	A. L. Saivulevvai	do.	0	0	36	12 50
77462	Do.	Avaumma	do.	0	1	2	12 50
77463	Do.	M. L. M. Bawa	do.	0	0	17	12 50
77464	Do.	P. H. Saivu Marakkayar and Kalantar	do.	0	0	21	12 50
77465	Do.	A. I. Mullai	do.	0	0	17	12 50
77466	Do.	M. L. Alimuttu	do.	0	0	13	12 50
77467	Do.	A. L. S. Marakkayar	do.	0	0	12	12 50
77468	Do.	A. C. Maimu	do.	0	1	26	12 50
77469	Do.	I. L. Mullai	do.	0	1	2	12 50
77470	Do.	S. Pichchai	do.	0	0	18	12 50
77471	Do.	A. C. Utuman	do.	0	1	2	12 50
77472	Do.	A. C. Kalantar	do.	0	2	7	12 50
77473	Do.	M. C. Meeralevvai	do.	0	0	29	12 50
77474	Do.	H. Akamatu Kalantar	do.	0	1	3	12 50
77475	Do.	A. L. Miralevvai	do.	0	0	33	12 50
77476	Do.	Ispulevvai Rahimat	do.	0	1	6	12 50
77477	Do.	S. Avuvakkar	do.	0	0	30	12 50
77478	Do.	A. L. Saivutampi	do.	0	0	33	12 50
77479	Do.	A. L. Pattumma	do.	0	0	38	12 50
77480	Do.	P. M. S. Kanduru	do.	0	0	16	12 50
77481	Do.	S. Simila	do.	0	0	23	12 50
77482	Do.	A. L. Akamatu	do.	0	0	33	12 50
77483	Do.	B. S. Avaumma	do.	0	0	35	12 50
77484	Do.	A. L. Pattumma	do.	0	2	8	12 50
77485	Do.	B. S. Avaumma	do.	0	2	0	12 50
77486	Do.	P. M. S. Montiran	do.	0	3	25	12 50
77487	Do.	S. M. R. Padiyar	do.	0	1	9	12 50
77488	Do.	A. C. Saivu	do.	0	1	3	12 50
77489	Do.	Miraumma	do.	0	0	18	12 50
77490	Do.	A. L. A. Kanduru	do.	0	0	38	12 50
77491	Do.	S. M. A. Levvai	do.	0	1	10	12 50
77492	Do.	C. L. Utumankandu	do.	0	0	35	12 50
77493	Do.	Deenkuddi Pattumma	do.	0	1	0	12 50
77494	Do.	S. P. M. Nachchi	do.	0	2	8	12 50
77495	Do.	I. M. Mullai	do.	0	1	15	12 50
77496	Do.	A. C. Utumankandu	do.	0	0	15	12 50
77497	Do.	Pattumma	do.	0	1	5	12 50
77498	Do.	C. C. M. Saivu	do.	0	0	36	12 50
77499	Do.	A. L. Atamkandu	do.	0	0	38	12 50
77500	Do.	N. C. Ismail	do.	0	1	8	12 50
77501	Do.	C. L. Adamkandu and others	do.	0	0	30	12 50
77502	Do.	M. L. Kalantar	do.	0	1	18	12 50
77503	Do.	Umarukatta Amin	do.	0	0	32	12 50

Lot.	Village.	Name of Claimant.	Description.	Extent.		Upset Price
				A.	R. P.	per Acre. Rs. c.
77504	Pottuvil	Chini Miran	Garden	0	0 28	12 50
77505	Do.	Tombutor Aptulkater	do.	0	2 20	12 50
77506	Do.	A. S. M. Savietumma	do.	0	2 25	12 50
77507	Do.	A. S. M. Urukkiyaumma	do.	1	1 11	12 50
77508	Do.	A. M. Akamatu	do.	0	0 22	12 50
77509	Do.	U. C. M. Akamatu	do.	0	0 24	12 50
77510	Do.	A. S. Levvai	do.	0	1 6	12 50
77511	Do.	M. L. M. Bawa	do.	0	0 21	12 50
77512	Do.	A. C. I Mullai	do.	0	0 30	12 50
77513	Do.	C. M. M. Saivu Marakkayer	do.	0	0 27	12 50
77514	Do.	S. L. A. Katar	do.	0	0 14	12 50
77515	Do.	H. M. T. Umma	do.	0	0 26	12 50
77516	Do.	C. S. Umma	do.	0	0 31	12 50
77517	Do.	P. M. Chinnappillai	do.	0	1 0	12 50
77518	Do.	A. Isman	do.	0	1 16	12 50
77519	Do.	A. R. Kalantar	do.	0	1 10	12 50
77520	Do.	C. M. M. Marakkayer	do.	0	1 0	12 50
77521	Do.	S. C. Kalantar	do.	0	2 15	12 50
77522	Do.	C. Umma	do.	0	1 25	12 50
77523	Do.	A. L. Avaumma	do.	1	0 5	12 50
77524	Do.	I. Akamatu	do.	0	0 31	12 50
77525	Do.	M. M. A. Levvai	do.	0	0 33	12 50
77526	Do.	A. M. Kalantar	do.	0	1 38	12 50
77527	Do.	A. M. M. Bava	do.	0	1 25	12 50
77528	Do.	C. S. Umma	do.	0	1 2	12 50
77529	Do.	S. Meiyatin	do.	0	1 1	12 50
77530	Do.	P. M. Ivurahim	do.	0	0 10	12 50
77531	Do.	S. Mukamatu	do.	0	1 5	12 50
77532	Do.	K. L. Pattumma	do.	0	1 5	12 50
77533	Do.	S. P. P. Umma	do.	0	0 16	12 50
77534	Do.	A. P. Chinnamma	do.	0	0 13	12 50
77535	Do.	Kalantar's wife S. Umma	do.	0	1 18	12 50
77536	Do.	S. P. M. Marakkayer	do.	0	1 22	12 50
77537	Do.	Ismail's wife Miraumma	do.	0	0 36	12 50
77538	Do.	A. C. Pattumma	do.	0	1 9	12 50
77539	Do.	C. Maimu	do.	0	1 11	12 50
77540	Do.	Mukaiyatin's wife Ch'innaumma	do.	0	0 36	12 50
77541	Do.	A. C. Miraumma	do.	0	1 14	12 50
77542	Do.	N. M. M. Bawa	do.	0	1 7	12 50
77543	Do.	Ismayil's wife Semelattumma	do.	0	2 0	12 50
77544	Do.	A. M. Akamatu	do.	0	0 36	12 50
77545	Do.	P. L. I. Mullai	do.	0	2 4	12 50
77546	Do.	S. M. Umma	do.	0	2 7	12 50
77547	Do.	C. A. Bava	do.	2	1 5	12 50
77548	Do.	P. Mukammatuttampi	do.	0	2 7	12 50
77549	Do.	C. L. Hydrus	do.	0	1 1	12 50
77550	Do.	M. U. L. Marakkayer	do.	0	0 37	12 50
77551	Do.	C. M. Aliva Marakkayer	do.	0	0 34	12 50
77552	Do.	C. L. Akamatu	do.	0	2 11	12 50
77553	Do.	A. C. Alima	do.	0	0 30	12 50
77554	Do.	S. P. Silaiman	do.	0	3 1	12 50
77555	Do.	M. A. Pakkir	do.	0	1 27	12 50
77556	Do.	A. Chinnappillai	do.	0	1 5	12 50
77557	Do.	I. Avaumma	do.	0	1 9	12 50
77558	Do.	A. C. Silaiman	do.	0	1 15	12 50
77559	Do.	C. Akamatu	do.	0	0 29	12 50
77560	Do.	A. L. Podi, &c.	do.	0	1 20	12 50
77561	Do.	A. Avaumma	do.	0	1 12	12 50
77562	Do.	E. L. Akamatu	do.	0	1 16	12 50
77563	Do.	I. P. Pichchaiumma	do.	0	1 15	12 50
77564	Do.	M. L. Alyan	do.	0	1 13	12 50
77565	Do.	I. Kalantar	do.	0	1 22	12 50
77566	Do.	S. Pichchaiumma	do.	0	0 26	12 50
77567	Do.	I. M. Saivu	do.	0	1 10	12 50
77568	Do.	A. Pattumma	do.	0	1 0	12 50
77569	Do.	K. A. Umma	do.	0	1 28	12 50
77570	Do.	P. Mukantiram's widow Pattumma	do.	0	1 16	12 50
77571	Do.	Palevan Khan	do.	0	1 34	12 50
77572	Do.	do.	do.	0	2 35	12 50
77573	Do.	M. L. Avakkar	do.	0	3 6	12 50
77574	Do.	M. Chinnaumma, &c.	do.	0	1 36	12 50
77575	Do.	S. M. Ponniumma	do.	0	2 2	12 50
77576	Do.	M. L. Isman	do.	0	1 15	12 50
77577	Do.	A. Umaru	do.	0	1 13	12 50
77578	Do.	A. Chikkanter	do.	0	0 37	12 50
77579	Do.	S. L. M. Miralevvai	do.	1	0 6	12 50
77580	Do.	S. Atam	do.	0	1 0	12 50
77581	Do.	S. L. A. Levvai	do.	0	2 11	12 50
77582	Do.	P. M. Akamatu	do.	0	3 2	12 50
77583	Do.	Ismayil's wife Semilattumma	do.	0	3 10	12 50

Lot.	Village.	Name of Land.	Description.	Extent. A. R. P.	Upset Price per Acre.	
					Rs.	c.
77584	Pottuvil	A. Mammatu	Garden	0 0 30	12	50
77585	Do.	S. Miran	do.	0 1 0	12	50
77586	Do.	Y. C. Miran	do.	0 1 14	12	50
77587	Do.	C. Avaumma	do.	0 0 22	12	50
77588	Do.	I. C. Saivu	do.	0 0 16	12	50
77589	Do.	I. Chinnattampi	do.	0 1 30	12	50
77590	Do.	General sale	Fit for garden	4 3 37	10	0
77591	Do.	do.	do.	4 0 36	10	0
77592	Do.	do.	do.	9 0 3	10	0
77596	Do.	do.	do.	9 1 4	10	0
77597	Do.	do.	do.	4 1 12	10	0
77598	Do.	do.	do.	4 2 28	10	0
77599	Do.	do.	do.	4 2 17	10	0
77600	Do.	do.	do.	4 2 10	10	0
77601	Do.	do.	do.	9 0 15	10	0
77602	Do.	do.	do.	9 2 6	10	0
77603	Do.	do.	do.	4 3 12	10	0
77604	Do.	do.	do.	4 1 21	10	0
77605	Do.	do.	do.	3 3 33	10	0
77606	Do.	do.	do.	4 3 31	10	0
77607	Do.	do.	do.	9 0 38	10	0
77608	Do.	do.	do.	10 2 34	10	0
77609	Do.	do.	do.	6 1 11	10	0
77610	Do.	do.	do.	2 0 2	10	0
77611	Do.	do.	do.	5 1 0	10	0
77612	Do.	do.	do.	4 3 7	10	0
77613	Do.	do.	do.	8 0 0	10	0
77614	Do.	do.	do.	4 2 17	10	0
77616	Do.	do.	do.	2 3 3	10	0
77617	Do.	do.	do.	5 0 26	10	0
77619	Do.	do.	do.	5 3 4	10	0
77620	Do.	do.	do.	7 3 24	10	0
77622	Do.	do.	do.	1 1 32	10	0
77624	Do.	do.	Fit for paddy cultivation	2 1 26	10	0
77625	Do.	do.	Garden	9 2 14	10	0
77626	Do.	do.	Fit for garden	0 0 14	10	0
77631½	Do.	do.	Fit for paddy cultivation	0 3 18	10	0
77627½	Do.	do.	Fit for garden	4 1 14	10	0

Further information regarding these lands and conditions of sale may be obtained from the Government Agent, Eastern Province, Batticaloa.

By His Excellency the Governor's command,

W. T. TAYLOR,
Acting Colonial Secretary.

No. 821, B. P.

கொலோனியல் சர்க்கிற்றத்தாரா ஆபீசில்,
கொழும்பு, 1901 ம் ஆண்டு மார்ச்சு 26 ந் த.

1901 ம ஆண்டு வைகாசிமாதம் 9 ந் திகதியாகிய வியாழக்கிழமையிலு மதனையடுத்த நாட்களிலும் கிழக் கு மாகாணத்து கவற்ணமேந்து எசறவாகன பொத்துவில் வாடியில் இதனடியிற் சொல்லப்படடிருக்கிற முடிக்க ரிய காணித்துணடுகளை, அரசாட்சியாரால் உததரவுபண்ணப்பட்டிருக்கும் பொருததபிரகாரம் ஏலத்திற் கூறி வற்பார.

படம் 2,691. பாணகையபற்று.

ஏக்க ரொண் றுககு தரிப்

இல.	குறிச்சி.	உரித்தாளின் பெயர்.	விபரம்.	ஏக்க ரொண் றுககு தரிப்	
				வீசாலம். அ. ரூ. ப.	புக்லை ரூ. ச.
77429	பொத்துவில்	இ. ஆதங்கண்டு	வளவு.தோட்டம்	0 0 10	12 50
77430	ஓடி	அ. முகையதீன்	ஓடி	0 0 31	12 50
77432	ஓடி	அவக்கா முல்லைபாத்துமமா	ஓடி	0 1 0	12 50
77434	ஓடி	சி. பக்கோவாவாலும் மறுபேரும	ஓடி	2 0 35	12 50
77435	ஓடி	கலந்தா மீரா வெல்லை	ஓடி	0 2 11	12 50
77436	ஓடி	அகமது அவியார	ஓடி	0 1 2	12 50
77437	ஓடி	மரைக்காயா நயிந்தை	ஓடி	0 0 5	12 50
77438	ஓடி	மொதீன் ஆசியார	ஓடி	0 1 6	12 50
77439	ஓடி	மாதாபிள்ளை ஆசாஉமமா	ஓடி	0 1 4	12 50
77440	ஓடி	மீ. கலந்தா	ஓடி	0 2 4	12 50
77441	ஓடி	அசுரா சிக்கந்தா	ஓடி	0 2 8	12 50
77442	ஓடி	சி. ப. சின்னப்பிள்ளை	ஓடி	0 0 33	12 50
77443	ஓடி	சி. ம. அகமது	ஓடி	0 0 35	12 50
77444	ஓடி	அ. ப. ஆலாஉம்மா	ஓடி	0 0 30	12 50
77445	ஓடி	மு. ப. உ. மெய்யதீன்	ஓடி	0 0 30	12 50
77446	ஓடி	மு. மு. ப. சின்னவன்	ஓடி	0 2 12	12 50

				ஏக ரொன றுக்கு தரிப்	
இல.	குறிச்சி.	உரித்தாளியின் பெயர்.	வீபரம்.	வீசாலம்.	பு விலை
				அ. ரூ. ப.	ரூ. ச.
77447	பொத துவிவ	சி. ஆதம	வளவு தோட்டம்	0 2 25	12 50
77448	செடி	இ. உதுமான	செடி	0 0 29	12 50
77449	செடி	ஆ. பிச்சைஉம்மா	செடி	0 0 24	12 50
77450	செடி	தா. மீ. வாவாவும மறுபேரும	செடி	0 3 39	12 50
77451	செடி	அகமது பிள்ளை அகமி	செடி	0 1 8	12 50
77452	செடி	சி. ப. வாவா	செடி	0 2 32	12 50
77453	செடி	அ. சிககந்தா	செடி	0 2 17	12 50
77454	செடி	ப. மெய்யதின	செடி	1 1 19	12 50
77455	செடி	அ. பாத்தும்மா	செடி	0 0 37	12 50
77456	செடி	சி. லு. ஆதமவாவா	செடி	0 0 31	12 50
77457	செடி	இ. ம. உ. வெவ்வை	செடி	0 1 17	12 50
77458	செடி	அ. லு. மீ. சாய்வு மறுபேரும	செடி	0 1 18	12 50
77459	செடி	ஆ. உதுமான	செடி	0 3 13	12 50
77460	செடி	ஆ. க. அகமது	செடி	0 3 8	12 50
77461	செடி	ஆ. த. சாய்வு வெவ்வை	செடி	0 0 36	12 50
77462	செடி	ஆவாஉம்மா	செடி	0 1 2	12 50
77463	செடி	மு. லு. மு. வாவா	செடி	0 0 17	12 50
77464	செடி	பொ. த. சாய்வு மரைக்காயரும் கலந்தரும	செடி	0 0 21	12 50
77465	செடி	ஆ. இ. முலலை	செடி	0 0 17	12 50
77466	செடி	மு. லு. அலிமுதது	செடி	0 0 13	12 50
77467	செடி	ஆ. லு. சி. மணக்காயா	செடி	0 0 12	12 50
77468	செடி	ஆ. க. மைமு	செடி	0 1 26	12 50
77469	செடி	இ. லு. முலலை	தோட்டம்	0 1 2	12 50
77470	செடி	சி. பிச்சை	செடி	0 0 18	12 50
77471	செடி	அ. சி. உதுமான	செடி	0 1 2	12 50
77472	செடி	அ. கா. கலந்தா	செடி	0 2 7	12 50
77473	செடி	மீ. சி. மீராவெவ்வை	செடி	0 0 29	12 50
77474	செடி	அகமது கலந்தா	செடி	0 1 3	12 50
77475	செடி	அ. வெ. மீராவெவ்வை	செடி	0 0 33	12 50
77476	செடி	இ. சாய்வு வெவ்வை றகிமத்	செடி	0 1 6	12 50
77477	செடி	சி. அவகசா	செடி	0 0 30	12 50
77478	செடி	அ. வெ. சாய்வு கதம்பி	செடி	0 0 33	12 50
77479	செடி	அ. வெ. பாத்தும்மா	செடி	0 0 38	12 50
77480	செடி	ப. மீ. சி. கண்டு	செடி	0 0 16	12 50
77481	செடி	சி. சிமிலா	செடி	0 0 23	12 50
77482	செடி	அ. வெ. அகமது	செடி	0 0 33	12 50
77483	செடி	சி. ஆவாஉம்மா	செடி	0 0 35	12 50
77484	செடி	அ. வெ. பாத்தும்மா	செடி	0 2 8	12 50
77485	செடி	சி. ஆவாஉம்மா	செடி	0 2 0	12 50
77486	செடி	ப. மு. சி. முகாந்திராம	செடி	0 3 25	12 50
77487	செடி	சி. ம. ரு. பொடியா	செடி	0 1 9	12 50
77488	செடி	அ. சி. சாய்வு	செடி	0 1 3	12 50
77489	செடி	மீராவம்மா	செடி	0 0 18	12 50
77490	செடி	அ. வெ. ஆ. கண்டு	செடி	0 0 38	12 50
77491	செடி	சி. ம. ஆ. வெவ்வை	செடி	0 1 10	12 50
77492	செடி	சி. வெ. உதுமானகண்டு	செடி	0 0 35	12 50
77493	செடி	திவுகுட்டி பாததும்மா	செடி	0 1 0	12 50
77494	செடி	சி. ப. மீ. நாச்சி	செடி	0 2 8	12 50
77495	செடி	இ. மீ. முலலை	செடி	0 1 15	12 50
77496	செடி	அ. சி. உதுமானகண்டு	செடி	0 0 15	12 50
77497	செடி	பாததும்மா	செடி	0 1 5	12 50
77498	செடி	ஓ. சி. மீ. சாய்வு	செடி	0 0 36	12 50
77499	செடி	அ. வெ. ஆதங்கண்டு	செடி	0 0 38	12 50
77500	செடி	நை. சி. இஸமாயில்	செடி	0 1 8	12 50
77501	செடி	சி. வெ. ஆதங்கண்டு மறுபேரும	செடி	0 0 30	12 50
77502	செடி	மு. வெ. கலந்தா	செடி	0 1 18	12 50
77503	செடி	உமறுசத்தா ஆமின	செடி	0 0 32	12 50
77504	செடி	சீனி மீரான	செடி	0 0 28	12 50
77505	செடி	தோ. அவுதலகாதா	செடி	0 2 20	12 50
77506	செடி	அ. சி. மு. சிவியத்தும்மா	செடி	0 2 25	12 50
77507	செடி	அ. சி. மு. உமமுக்கைவா	செடி	1 1 11	12 50
77508	செடி	அ. மு. அகமது	செடி	0 0 22	12 50
77509	செடி	உ. சி. மு. அகமது	செடி	0 0 24	12 50
77510	செடி	ஆ. சி. வெவ்வை	செடி	0 1 6	12 50
77511	செடி	மு. வெ. மு. வெவ்வை	செடி	0 0 21	12 50
77512	செடி	அ. சி. இ. முலலை	செடி	0 0 30	12 50
77513	செடி	சி. ப. மு. சாய்வு மரைக்காயா	செடி	0 0 27	12 50
77514	செடி	சி. வெ. அ. காதா	செடி	0 0 14	12 50

இல.	குறிச்சி.	உரித்தாளியின் பெயர்.	விபரம்.	வக்க ரொன் றுக்கு சரிப பு விலை	
				அ. ரூ. ப.	ரூ. ச.
7751	பொத்துவில்	ஆ. மு. தோ. உமமா	தோட்டம்	0 0 26	12 50
77516	செடி	சி. உமமா	செடி	0 0 31	12 50
77517	செடி	ப. மீ. சின்னப்பினி	செடி	0 1 0	12 50
77518	செடி	அ. இஸமான	செடி	0 1 16	12 50
77519	செடி	அ. இ. கலந்தா	செடி	0 1 10	12 50
77520	செடி	சி. மு. மீ. மரைக்காயா	மேற்.	0 1 0	12 50
77521	செடி	சி. கா. கலந்தா	மேற்.	0 2 15	12 50
77522	செடி	சி. உமமா	மேற்.	0 1 25	12 50
77523	செடி	அ. வெ. அவ்வா உமமா	மேற்.	1 0 5	12 50
77524	செடி	இ. அகமது	மேற்.	0 0 31	12 50
77525	செடி	ம. ம. ஆ. வெவவை	மேற்.	0 0 33	12 50
77526	செடி	அ. ம. கலந்தா	மேற்.	0 1 38	12 50
77527	செடி	அ. ம. ம. வாவா	மேற்.	0 1 25	12 50
77528	செடி	சி. உமமா	மேற்.	0 1 2	12 50
77529	செடி	சி. மெய்யதின	மேற்.	0 1 1	12 50
77530	செடி	ப. மு. இவ்றுயிட	மேற்.	0 0 10	12 50
77531	செடி	சி. முகமது	மேற்.	0 1 5	12 50
77532	செடி	கா. வெ. பாத துமமா	மேற்.	0 1 5	12 50
77533	செடி	சி. ப. பா. உமமா	மேற்.	0 0 16	12 50
77534	செடி	அ. ப. சின்னமமா	மேற்.	0 0 13	12 50
77535	செடி	கலந்தா பெண் சி. உமமா	மேற்.	0 1 18	12 50
77536	செடி	சி. ப. மீ. மரைக்காயா	மேற்.	0 1 22	12 50
77537	செடி	இஸமாயில் பெண் மீரா உமமா	மேற்.	0 0 36	12 50
77538	செடி	அ. சி. பாத துமமா	மேற்.	0 1 9	12 50
77539	செடி	சி. மைமு	மேற்.	0 1 11	12 50
77540	செடி	முகையதின பெண் சின்ன உமமா	மேற்.	0 0 36	12 50
77541	செடி	அ. சி. மீரா உமமா	மேற்.	0 1 14	12 50
77542	செடி	ந. ம. ம. வாவா	மேற்.	0 1 7	12 50
77543	செடி	இஸமாயில் பெண் செயிலத்த மமா	மேற்.	0 2 0	12 50
77544	செடி	அ. ம. அகமது	மேற்.	0 0 36	12 50
77545	செடி	ப. வெ. இ. முலலை	மேற்.	0 2 4	12 50
77546	செடி	சி. மீ. உமமா	செடி	0 2 7	12 50
77547	செடி	சி. ஆ. வாவா	செடி	2 1 5	12 50
77548	செடி	ப. முகமது தத்தம்பி	செடி	0 2 7	12 50
77549	செடி	சி. வெ. ஐ. துருஸ	செடி	0 1 1	12 50
77550	செடி	மீ. உ. வெ. மரைக்காயா	செடி	0 0 37	12 50
77551	செடி	சி. ம. அலிவாமரைக்காயா	செடி	0 0 34	12 50
77552	செடி	சி. வெ. அகமது	செடி	0 2 11	12 50
77553	செடி	அ. சி. அலிமா	செடி	0 0 30	12 50
77554	செடி	சா. ப. சிலைமான்	செடி	0 3 1	12 50
77555	செடி	மு. அ. பக்கி	செடி	0 1 27	12 50
77556	செடி	ஆ. சின்னப்பினி	செடி	0 1 5	12 50
77557	செடி	இ. அவ்வா உமமா	செடி	0 1 9	12 50
77558	செடி	அ. சி. சிலைமான்	செடி	0 1 15	12 50
77559	செடி	சா. அகமது	செடி	0 0 29	12 50
77560	செடி	அ. வெ. போழியு மறுபேரும	செடி	0 1 20	12 50
77561	செடி	அ. அவ்வா உமமா	செடி	0 1 12	12 50
77562	செடி	இ. வெ. அகமது	செடி	0 1 16	12 50
77563	செடி	இ. ப. பிச்சை உமமா	செடி	0 1 15	12 50
77564	செடி	ம. வெ. அலியா	செடி	0 1 13	12 50
77565	செடி	இ. கலந்தா	செடி	0 1 22	12 50
77566	செடி	சி. பிச்சை உமமா	செடி	0 0 26	12 50
77567	செடி	இ. ம. சாயவு	செடி	0 1 10	12 50
77568	செடி	அ. பாத துமமா	செடி	0 1 0	12 50
77569	செடி	கா. அ. உமமா	செடி	0 1 28	12 50
77570	செடி	பாத துமமா கைனம்	செடி	0 1 16	12 50
77571	செடி	பலவண்கான்	செடி	0 1 34	12 50
77572	செடி	செடி	மேற்.	0 2 35	12 50
77573	செடி	மு. வெ. அவக்கா	மேற்.	0 3 6	12 50
77574	செடி	மீ. சின்ன உமமாவு மறுபே ரும	மேற்.	0 1 36	12 50
77575	செடி	சி. ம. பொன்னி உமமா	மேற்.	0 2 2	12 50
77576	செடி	மு. வெ. இஸமான	மேற்.	0 1 15	12 50
77577	செடி	அ. உமறு	மேற்.	0 1 13	12 50
77578	செடி	ஆ. சிக்கந்தா	மேற்.	0 0 37	12 50
77579	செடி	சி. வெ. மீ. மீராலெவவை	மேற்.	1 0 6	12 50
77580	செடி	சி. ஆதம்	மேற்.	0 1 0	12 50

இல.	சூழ்ச்சி.	உரிதாளியின் பெயர்.	விபரம்.	ஏக்கரொன்றாக தரப்படும்	
				விசாலம். அ. மு. ட.	புலிவை ரூ. ச.
77581	பொத்துவில்	சி. வெ. ஆ. வெவவை	தோட்டம்	0 2 11	12 50
77582	பொத்துவில்	ப: மு. அகமது	மேற.	0 3 2	12 50
77583	பொத்துவில்	இலமாயில பெண் சிமிலத்த மமா	மேற.	0 3 10	12 50
77584	பொத்துவில்	அ. மமமது	மேற.	0 0 30	12 50
77585	பொத்துவில்	சீ. மீராண	மேற.	0 1 0	12 50
77586	பொத்துவில்	யா. சி. மீராண	மேற.	0 1 14	12 50
77587	பொத்துவில்	சி. அவ்வா உமமா	மேற.	0 0 22	12 50
77588	பொத்துவில்	இ. சி. சாயவு	மேற.	0 0 16	12 50
75589	பொத்துவில்	இ. சின்னத்தமயி	மேற.	0 1 30	12 50
77590	பொத்துவில்	பொதுவிற்பனை	தோட்டத்திற்கேற்றது	4 3 37	10 0
77591	பொத்துவில்	பொதுவிற்பனை	மேற.	4 0 36	10 0
77592	பொத்துவில்	பொதுவிற்பனை	மேற.	9 0 3	10 0
77596	பொத்துவில்	பொதுவிற்பனை	மேற.	9 1 4	10 0
77597	பொத்துவில்	பொதுவிற்பனை	மேற.	4 1 12	10 0
77598	பொத்துவில்	பொதுவிற்பனை	மேற.	4 2 28	10 0
77599	பொத்துவில்	பொதுவிற்பனை	மேற.	4 2 17	10 0
77600	பொத்துவில்	பொதுவிற்பனை	மேற.	4 2 10	10 0
77601	பொத்துவில்	பொதுவிற்பனை	மேற.	9 0 15	10 0
77602	பொத்துவில்	பொதுவிற்பனை	மேற.	9 2 6	10 0
77603	பொத்துவில்	பொதுவிற்பனை	மேற.	4 3 12	10 0
77604	பொத்துவில்	பொதுவிற்பனை	மேற.	4 1 21	10 0
77605	பொத்துவில்	பொதுவிற்பனை	மேற.	3 3 33	10 0
77006	பொத்துவில்	பொதுவிற்பனை	மேற.	4 3 31	10 0
77607	பொத்துவில்	பொதுவிற்பனை	மேற.	9 0 38	10 0
77608	பொத்துவில்	பொதுவிற்பனை	மேற.	10 2 34	10 0
77609	பொத்துவில்	பொதுவிற்பனை	மேற.	6 1 11	10 0
77610	பொத்துவில்	பொதுவிற்பனை	மேற.	2 0 2	10 0
77611	பொத்துவில்	பொதுவிற்பனை	மேற.	5 1 0	10 0
77612	பொத்துவில்	பொதுவிற்பனை	மேற.	4 3 7	10 0
77613	பொத்துவில்	பொதுவிற்பனை	மேற.	8 0 0	10 0
77614	பொத்துவில்	பொதுவிற்பனை	மேற.	4 2 17	10 0
77616	பொத்துவில்	பொதுவிற்பனை	மேற.	2 3 3	10 0
77617	பொத்துவில்	பொதுவிற்பனை	மேற.	5 0 26	10 0
77619	பொத்துவில்	பொதுவிற்பனை	மேற.	5 3 4	10 0
77620	பொத்துவில்	பொதுவிற்பனை	மேற.	7 3 24	10 0
77622	பொத்துவில்	பொதுவிற்பனை	மேற.	1 1 32	10 0
77624	பொத்துவில்	பொதுவிற்பனை	வேளாண்மைசெய்கை க்கேற்றது	2 1 26	10 0
77625	பொத்துவில்	பொதுவிற்பனை	தோட்டத்திற்கேற்றது	9 2 14	10 0
77626	பொத்துவில்	பொதுவிற்பனை	மேற.	0 0 14	10 0
77631½	பொத்துவில்	பொதுவிற்பனை	வேளாண்மைசெய்கை க்கேற்றது	0 3 18	10 0
77627½	பொத்துவில்	பொதுவிற்பனை	தோட்டத்திற்கேற்றது	4 1 14	10 0

இக்காணிக்களைப்பற்றிய மேலதனைமான வினம்பரங்களையும் விற்பனை வன் கொந்தீசுகளையும்ப்பற்றியுட்களப்ப அரசாட்சி ஏசனறுத்தூரையவர்களிடம் வினாவி யறிந்துகொள்ளலாம்.

தேசாதிபதி மகோத்தமா அவர்களினது கட்டளையின்படி,
டபிள்யூ. றீ. தேயிலர்,
இராசாங்கலி கிதரின வேலைபாரப்பவர்.

No. 822, E. P.

Colonial Secretary's Office,
Colombo, February 26, 1901.

On Friday, May 10, 1901, and the following days, the Government Agent for the Eastern Province will put up to auction, at his office in Pottuvil Resthouse, the under-mentioned portions of Crown Land, on the terms authorized by Government.

Preliminary plan 2,696.—Panawa pattu.
Village—Pottuvil.

Lot.	Name of Claimant.	Description.	Extent. A. R. P.	Upset Price
				per Acre. Rs. c.
77653	I. S. L. Kiribanda, Korala	Garden	1 0 32	12 50
77654	Ramasami	do.	0 0 28	12 50
77655	Do.	do.	0 0 7	12 50
77658	General sale	Vaddivelippumi	1 3 28	12 50
R 61	Mohammedan community	Mosque and cocconut trees	0 1 34	—
S 61	Tamotaram Pillai	Garden	0 3 19	12 50
U 61	Do.	do.	0 2 26	12 50
V 61	S. Philippu	do.	0 1 2	12 50

* Certificate of quiet possession.

Lot.	Name of Claimant.	Description.	Extent.			Upset Price
			A.	R.	P.	per Acre. Rs. c.
77660	K. Karuvaltampi	Garden	0	1	34	12 50
W 61	A. K. Banda	do.	0	0	22	12 50
X 61	Do.	do.	0	0	37	12 50
77662	P. Muttu	do.	0	0	22	12 50
77665	R. Kulantaivelan	do.	0	1	12	12 50
77666	General sale	Vaddivelippumi	1	2	0	12 50
77667	S. Kuruwita	Garden	0	3	5	12 50
77670	A. Chini	do.	0	0	39	12 50
77671	S. Philippu	do.	0	1	0	12 50
77674	S. Marimuttu	do.	0	0	8	12 50
77676	V. Velanparikari	do.	1	0	11	12 50
77677	P. Panikkan	do.	0	3	15	12 50
77678	T. U. Valli	do.	0	0	13	12 50
77681	N. V. Panikkan	do.	0	0	28	12 50
77682	V. Velanparikari	do.	0	0	35	12 50
77685	S. U. Sinnan	do.	0	1	21	12 50
77686	M. U. Tanasi	do.	1	1	7	12 50
77687	P. Kunchan	do.	1	0	16	12 50
77688	N. V. Periyar	do.	0	0	36	12 50
77690	K. V. Soman	do.	0	0	30	12 50
77691	V. Mainattu	do.	0	1	21	12 50
77692	General sale	Sandy land	0	1	26	10 0
77693	V. V. Kammanchi	Garden	0	1	18	12 50
77695	Do.	do.	0	0	4	12 50
77697	Palattai	do.	0	1	38	12 50
77698	K. V. Vannan	do.	0	1	7	12 50
77699	V. U. Muttu	do.	0	2	6	12 50
77700	General sale	Fit for garden	1	1	23	12 50
77701	P. U. Taruman	Garden	0	1	9	12 50
77702	General sale	Fit for garden	1	0	9	12 50
77703	R. M. Ispu	Garden	2	0	12	12 50
77706	M. B. Isuppu	do.	0	0	28	12 50
77707	A. Mukammatu	do.	0	0	8	12 50
77709	Do.	do.	0	0	24	12 50
77710	General sale	Fit for garden	1	1	38	12 50
77711	Do.	do.	0	0	22	12 50
77712	Do.	Open ground	0	0	17	10 0
77713	Do.	do.	0	1	2	10 0
77714	Do.	do.	0	0	1.50	10 0
77715	Do.	do.	0	0	8	10 0
77716	Do.	do.	0	0	28	10 0
77717	Do.	do.	0	0	25	10 0
77718	Do.	do.	0	0	6	10 0
77719	Do.	do.	0	1	13	10 0
77720	Do.	do.	0	1	2	10 0
77721	Do.	do.	0	1	11	10 0
77722	Do.	do.	0	0	6	10 0
77723	Do.	do.	0	1	26	10 0
77726	Do.	Fit for garden	0	0	26	12 50
77729	I. S. Ismantampi	do.	0	0	16	12 50
77731	Do.	do.	0	1	19	12 50
77732	M. Miralevvai and Meyatinvava	do.	1	0	30	12 50
77734	General sale	do.	7	3	4	10 0
77735	Do.	do.	8	3	26	10 0
77737	Do.	Sandy land	1	0	8	10 0
77738	Do.	Fit for garden	0	2	19	12 50
Preliminary plan 1,231. Village—Pottuvil.						
2731	P. H. Saiyulennai (applicant)	Chiriyannaddai	29	3	36	10 0
2733	Do.	do.	22	0	31	10 0
2734	Do.	do.	47	1	16	10 0
Preliminary plan 1,230. Village—Pottuvil.						
Q 23	K. Muttukkumararu (applicant)	Pavakkaitoddum	11	0	18	10 0
Preliminary plan 1,229. Village—Pottuvil.						
2730	T. Mirasaivulevvai (applicant)	Andeniyavelli	16	2	35	10 0
Preliminary plan 2,693. Village—Pottuvil.						
77633	Marakkai Nenitai	Chinnasemanattukkadu	19	2	5	12 50
77634	Do.	do.	2	1	24	12 50
77635	K. M. Mirasaivu Marakkayar and others	Oddaimavilamkaiyadi	4	2	10	10 0
77636	Do.	do.	31	3	10	10 0
Preliminary plan 2,694. Village—Pottuvil.						
77645	T. Amarasingam	Mantodaippuran	5	1	5	12 50
77646	K. Umminittamby	do.	7	2	0	12 50
77642	Vandakappillai	Encroachment, Palammamku- veli	4	0	16	12 50
77643	Do.	do.	2	1	20	12 50
77647	S. Nanamuttu	Kunchanodaiveli	1	1	36	12 50
77648	K. M. Mirasaivu	Mantodaippuran	0	3	10	12 50

Lot.	Name of Claimant.	Description.	Extent.		Upset Price per Acre. Rs. c.
			A.	R. P.	
77649	T. Appuhami	Preliminary plan 2,695. Village—Pottuvil.	0	3 32	12 50
77650	Do.	Field, siriyaveli	0	0 31	12 50
77651	P. H. Sutu Nileme	do.	0	1 20	12 50

Further information regarding these lands and conditions of sale may be obtained from the Government Agent, Eastern Province, Batticaloa.

By His Excellency the Governor's command,
W. T. TAYLOR,
Acting Colonial Secretary.

No. 822, E. P.

கொலோனியல் சர்க்கரித்தாரா ஆயிசில,
கொழும்புல, 1901 ம் வருஷ மார்ச்சி 26 ந் உ.

1901 ம் ஆண்டு வைகாசி மாதம் 10 ந் திகதியாகிய வெள்ளி கிழமையன்று மத்தியபித்த நாட்களிலும் கிழக்கு மாகாணத்தின் வடக்கு மேற்கு ஏசுநகரவாசலு பொத்தவில் வாயில் நின்றுயிற செல்லப்படமுடிகின்ற முக்கரிய காணிக்குண்டு, அசாட்சியாரால் உத்தரவுபண்ணப்பட்டிருக்கும் பொத்தவழிபிரகாரம் ஏலத்திற்குறி விற்பாரா.

பட்டம் 2,696. பாணகைப்பற்று. குறிச்சி—பொத்தவில்.

இல.	உரிததாளியின் பெயர்.	விபரம்.	ஏக்கரொன் றுகளுக்கு தர்ப்பு விலை.		
			ரூ. பை.	நூ. ச.	
77653	ஜெ. சி. தி. கிரிவண்டா கோ.	தோட்டம்	1	0 32	12 50
77654	இராமசாமி	மேற	0	0 28	12 50
77655	மேற	மேற	0	0 7	12 50
77658	பொதுவிற்பனை	வட்டிவெளிப்பூமி	1	3 28	12 50
R 61	முக்கமத்து மாரகத்தாரா	பள்ளிவாசல	0	1 34	12 50
S 61	தாமோதரம்பிள்ளை	தோட்டம்	0	3 19	12 50
U 61	மேற	மேற	0	2 26	12 50
V 61	சி. பிவிப்படி	மேற	0	1 2	12 50
77660	க. கறுவலதம்பி	மேற	0	1 34	12 50
W 61	அ. க. வண்டா	மேற	0	0 22	12 50
X 61	மேற	மேற	0	0 37	12 50
77662	ப. முத்த	மேற	0	0 22	12 50
77665	இ. சூளந்தைவேலன்	மேற	0	1 12	12 50
77666	பொதுவிற்பனை	வட்டிவெளிப்பூமி	1	2 0	12 50
77667	சி. குருவித்தாரா	தோட்டம்	0	3 5	12 50
77670	அ. சீனி	மேற	0	0 39	12 50
77671	சி. பிவிப்படி	மேற	0	1 0	12 50
77674	ச. மாரீமுத்த	மேற	0	0 8	12 50
77676	வ. வேலன்பரிகாரி	மேற	1	0 11	12 50
77677	ப. பனிககை	மேற	0	3 15	12 50
77678	தோ. உ. வள்ளி	மேற	0	0 13	12 50
77681	நா. வ. பனிககை	மேற	0	0 28	12 50
77682	வ. வேலன்பரிகாரி	மேற	0	0 35	12 50
77685	சி. உ. சினான	மேற	0	1 21	12 50
77686	மு. உ. தவசி	மேற	1	1 7	12 50
77687	ப. சூஞ்சன்	மேற	1	0 16	12 50
77688	நா. வ. பெரியான	மேற	0	0 36	12 50
77690	கா. வ. சோமான	மேற	0	0 30	12 50
77691	வீ. மைனாத்த	மேற	0	1 21	12 50
77692	பொதுவிற்பனை	மனலபூமி	0	1 26	10 0
77693	வ. வீ. கம்மாஞ்சி	தோட்டம்	0	1 18	12 50
77695	மேற	மேற	0	0 4	12 50
77697	பாலாததை	மேற	0	1 38	12 50
77698	கா. வ. வண்ணன்	மேற	0	1 7	12 50
77699	வ. உ. முத்த	மேற	0	2 6	12 50
77700	பொதுவிற்பனை	தோட்டத்துக்கேற்றது	0	1 23	12 50
77701	பி. உ. தருமன்	தோட்டம்	0	1 9	12 50
77702	பொதுவிற்பனை	தோட்டத்துக்கேற்றது	1	0 9	12 50
77703	மு. மு. ஈசப்படி	தோட்டம்	0	2 12	12 50
77706	மு. வீ. ஈசப்படி	தோட்டம்	0	0 28	12 50
77707	அ. முகம்மது	மேற	0	0 8	12 50
77709	மேற	மேற	0	0 24	12 50
77710	பொதுவிற்பனை	தோட்டத்துக்கேற்றது	1	1 38	12 50
77711	மேற	மேற	0	0 22	12 50

தரிப்பு நிலை
ஏக்கர் ஒன

இல.	உரிததாளியின் பெயர்.	விபரம்.	விரிவு அ. மு. ப.	முகஞ் ரூ. ச.
77712	பொதுவிற்பனைவு	வெடடைப்பூமி	0 0 17	10 0
77713	ரெடி	ரெடி	0 1 2	10 0
77714	ரெடி	ரெடி	0 0 1.50	10 0
77715	ரெடி	ரெடி	0 0 8	10 0
77716	ரெடி	ரெடி	0 0 28	10 0
77717	ரெடி	ரெடி	0 0 25	10 0
77718	ரெடி	ரெடி	0 0 6	10 0
77719	ரெடி	ரெடி	0 1 13	10 0
77720	ரெடி	ரெடி	0 1 2	10 0
77721	ரெடி	ரெடி	0 1 1	10 0
77722	ரெடி	ரெடி	0 0 6	10 0
77723	ரெடி	ரெடி	0 1 26	10 0
77726	ரெடி	தோட்டச்செய்கைக்கேற்றது	0 0 26	12 50
77729	இ. சி. இசுமானதம்பி	ரெடி	0 0 16	12 50
77731	ரெடி	ரெடி	0 1 19	12 50
77732	மு. மீராசாய்வுவையும மறு பேரும	ரெடி	1 0 30	12 50
77734	பொதுவிற்பனைவு	ரெடி	7 3 4	10 0
77735	ரெடி	ரெடி	8 3 26	10 0
77737	ரெடி	மணலப்பூமி	1 0 8	10 0
77738	ரெடி	தோட்டச்செய்கைக்கேற்றது படம 1,231.	0 2 19	12 50
2731	பொ. த. சாய்வுவெவ்வை (செக்விக்காரன்)	சிறியாவடை	29 3 36	10 0
2733	ரெடி	ரெடி	22 0 31	10 0
2734	ரெடி	ரெடி	47 1 16	10 0
		படம 1,230.		
Q 23	க. முத்தக்குமாரு	பாவக்காய்ச்சாட்டம்	11 0 18	10 0
		படம 1,229.		
2730	தொ. மீராசாய்வுவெவ்வை	அந்தணியாவளி	16 2 35	10 0
		படம 2,693.		
77633	மாக்காய் நெய்தலை	சின்னச்செய்கைக்குக் காசி	19 2 5	12 50
77634	ரெடி	ரெடி	2 1 24	12 50
77635	க. ம. மீராசாய்வு மரக்காய் ரும மறுபேரும	ஒட்டையிலக்கையடி	4 2 10	10 0
77636	ரெடி	ரெடி	31 3 10	10 0
		படம 2,694.		
77645	அமரசிங்கம்	மந்தோடைப்புரன்	5 1 5	12 50
77646	கொ. உமபிணித்தம்பி	ரெடி	7 2 0	12 50
77642	வண்டகப்பிள்ளை	பூலமுனக்குவெளி கூட்டினது	4 0 16	12 50
77643	ரெடி	ரெடி	2 1 20	12 50
77647	சி. ஞானமுத்த	சூஞ்சாணைடைவெளி கூட்டினது	1 1 36	12 50
77648	க. ம. மீராசாய்வு	மந்தோடைப்புரன்	0 3 10	12 50
		படம 2,695.		
77649	தி. அப்புசாமி	செளரியாவெளி வயல	0 3 32	12 50
77650	ரெடி	ரெடி	0 0 31	12 50
77651	பொ. த. சுதுநிலைமை	ரெடி	0 1 20	12 50

இக்காணிகளைப் பற்றிய மேலதிகமான வினாக்களையும் விற்பனைவினை கொந்தீசுகளையும் பற்றி மட்டக்
கணப்பு அரசாட்சி ஏசனறுத்ததரையவர்களிட வினாவி அறிந்துகொள்ளலாம்.

தேசாதிபதி மகோத்தமா அவர்களினது கட்டளையின்படி,
டபிள்யூ. றீ. தேய்லர்,
இராசாங்க விசிடரின் வேலைப்பாப்பவர்.

No. 823, E. P.

Colonial Secretary's Office,
Colombo, February 26, 1901.

ON Monday, May 6, 1901, and the following days, the Government Agent for the Eastern Province will put up to
auction, at his office in Karunkodittivu Resthouse, the under-mentioned portions of Crown Land, on the
terms authorized by Government.

Preliminary plan 2,729—Akkarai pattu.

Lot.	Village.	Name of Claimant.	Description.	Extent.		Upset Price per Acre.
				A.	R. P.	
77874	Panankadu	A. M. Utumankandu, &c.	Paraiyanvaddai	2	0 14	12 50
77875	Do.	do.	Chippichchenai	2	0 19	12 50
77877	Do.	General sale	Ilakamadu	3	2 3	12 50
77878	Do.	Arumukam	Aladivaddai	12	0 26	12 50
77879	Do.	P. H. Aiyamperumal, &c.	Kariyappaddi	9	1 34	12 50
77880	Do.	I. M. Utumankandu	do.	3	2 29	12 50

Lot.	Village.	Name of Claimant.	Description.	Extent.		Upset Price
				A. R. P.	Rs. c.	
77881	Panankadu	Arumukam	Kariyappaddi	2 2 23		12 50
77883	Do.	C. Kannivannan	do.	9 2 16		12 50
77884	Do.	A. Muttupilla	do.	4 3 19		12 50
77885	Do.	I. Utumankandupodi.	do.	2 3 33		12 50
Preliminary plan 991.						
192	Addalaichchenai	A. Utumalevvai Marakkayar	Paditanakkuda	0 1 24		10 0
193	Do.	General sale	do.	0 1 20		10 0
195	Do.	do.	Nadunutuettalai	0 2 13		10 0
199	Do.	V. V. Utumankandu	Champukkalappu	4 0 0		10 0
204	Do.	P. H. Meyatinvaya	do.	1 3 5		10 0
211	Do.	General sale	Nadunuttuveli	0 1 21		10 0
213	Do.	do.	Kolliruppumunai	0 0 30		10 0
Preliminary plan 2,558.						
76907	Do.	A. Similattumma	Pilachcholaivalavu	0 1 25		12 50
76916	Do.	A. Miraumma	do.	0 0 32		12 50
76920	Do.	A. Asiyatumma	do.	0 0 19		12 50
Preliminary plan 1,062.						
981	Kolavil	S. Manikkappodi	Garden	0 0 30		12 50
982	Do.	Muttappodi Kanapati and Chinnappillaipodi Vairamuttu	do.	0 1 23		12 50
983	Do.	Manakappodi Mari	do.	0 0 33		12 50
984	Do.	Porappodi Teivanai	do.	0 0 27		12 50
986	Do.	Manakappodi Mari	do.	0 0 25		12 50
989	Do.	Kunchumanippodi Vakurattai	do.	0 0 14		12 50
991	Do.	Kunchumanippodi Kannammai	do.	0 0 36		12 50
992	Do.	Pattinippodi Chinnappillai	do.	0 1 10		12 50
993	Do.	Katirkamappodi Kanapati	do.	0 1 3		12 50
997	Do.	Kantappan Aiyamperumal	do.	0 1 2		12 50
999	Do.	Kunchilaiyappodi Manikkappodi	do.	0 0 20		12 50
1000	Do.	Kantappodi Choman	do.	0 0 33		12 50
1002	Do.	Manikkappodi Vatanan	do.	0 0 29		12 50
1003	Do.	Kattan Pusari Kanapati	do.	0 0 20		12 50
1007	Do.	Manakappodi Katirkaman Atikari	do.	0 1 0		12 50
1010	Do.	Nallappodi Kotpakappodi	do.	0 0 32		12 50
1018	Do.	Kannappodi Katpakan	do.	0 0 31		12 50
1029	Do.	Mailippodi, Kannappodi, Tampippodi Velappodi, Chinnappillaipodi, Velappodi, Kunchilaiyappodi, Manikkappodi for temple	do.	0 0 30		—*
1030	Do.		do.	0 1 1		—*
1033	Do.	Velappodi, Vimappodi, and Velappodi Marimuttu	do.	0 0 6		—†
1044	Do.	Porappodi Teivanai	do.	0 0 31		—*
Preliminary plan 1,549.						
4123	Karunkodittivu	General sale	Piranikkulattukkadu	10 1 9		10 0
4125	Do.	do.	do.	20 1 25		10 0
4131	Do.	do.	do.	20 3 3		10 0
4132	Do.	do.	do.	10 1 38		10 0
4137	Do.	do.	do.	11 3 33		10 0
4140	Do.	do.	do.	19 3 9		10 0
4141	Do.	do.	do.	9 2 27		10 0
4144	Do.	do.	do.	15 1 25		10 0
4145	Do.	do.	do.	4 1 31		10 0

* Certificate of quiet possession.

† Half-improved value.

Further information regarding these lands and conditions of sale may be obtained from the Government Agent, Eastern Province, Batticaloa.

By His Excellency the Governor's command,

W. T. TAYLOR,
Acting Colonial Secretary.

No. 823, E. P.

கொலோனியல் சர்க்கிற் ததார ஆய்விஸ்,
கொழும்பு, 1901 ம் (ஸ்ரீ) மார்ச் 26 ந் உ.

1901 ம் (ஸ்ரீ) வைகாசி மாதம் 6 ந் திகதியாந் திங்கடகிழையயிலு மதீயையுத்த நாடகனிலும் கிழக்கு மாகாணத்து கவற்ணமேந்த ஏசனறவர்கள கருங்கொசுமதீவு வாமயில இதனடியிற் சொல்லப்படடிருக்கிற முடிக்குரிய காணித்துணடுகளை, அரசாட்சியாரால உத்தரவுபண்ணப்பட்டடிருக்கும் பொருத்தப்பிரகாரம் ஏலத்திறகூறி விற்பார்.

காணித்துணடுகள், கிழக்கு மாகாணத்த மட்டகனபடி டிஸ்திடுக்கிலிருக்கின்றன. தரிப்பு விலை படம் 2,729, அககரைப்பற்று.

இல.	குறிச்சி.	உரிததாளியின பெயர்.	விபரம்.	வசலம்.	அ. ரூ. ப.	ரூ. ச.
77874	பனங்காடு	அ. மு. உதுமாசு கண்டு மறுபெரும	பறையனவடடை	2 0 14		12 50
77875	ஓடி	ஓடி	சியபிச்சேனை	2 0 19		12 50
77877	ஓடி	பொதுவற் பணவு	இலகமேடு	3 2 3		12 50

இல.	குறிச்சி.	உரித்தாளியின் பெயர்.	விவரம்	எககரொன		
				விசாலம் எ. தூ. ப.	தரிப்பு விலை ரூ. ச.	
77878	பனங்காடு	ஆறுமுகம் உபாத்தியாயர்	ஆலடிவட்டை	12	0 26	12 50
77879	ஹெடி	பொ. த. ஐயம்பெருமாஜும் மறு பேரும	காரியப்புட்டடி	9	1 34	12 50
77880	ஹெடி	இ. ம. உதுமானகணு	ஹெடி	3	2 29	12 50
77881	ஹெடி	ஆறுமுகம் உபாத்தியாயர்	ஹெடி	2	2 23	12 50
77883	ஹெடி	சி. கண்ணிவண்ணு	ஹெடி	9	2 16	12 50
77884	ஹெடி	அ. முத்துப்பிள்ளை	ஹெடி	4	3 19	12 50
77885	ஹெடி	இ. உதுமான கண்டிப்போடி	ஹெடி	2	3 33	12 50
பட்டம் 991.						
192	அட்டாளச்சேனை	அ. உதுமாவெவ்வை மரைகதாயர்	படித்தனகட்டை	0	1 24	10 0
193	ஹெடி	பொதுவிற்பனை	ஹெடி	0	1 20	10 0
195	ஹெடி	ஹெடி	நடுவூத்து ஏத்தாலை	0	2 13	10 0
199	ஹெடி	வ. வி. உதுமானகணு	சம்புகளப்பு	4	0 0	10 0
204	ஹெடி	பொ. த. மெய்யதினவாவா	ஹெடி	1	3 5	10 0
211	ஹெடி	பொதுவிற்பனை	நடுவூத்துவெளி	0	1 21	10 0
213	ஹெடி	ஹெடி	கொலவிற்ப்பு முனை	0	0 30	10 0
பட்டம் 2,558.						
76907	அட்டாளச்சேனை	அ. சிவிலத்தம்மா	பலாச்சோலை வ ளவு	0	1 25	12 50
76916	ஹெடி	அ. மீரா உமமா	ஹெடி	0	0 32	12 50
76920	ஹெடி	அ. ஆசியத்தம்மா	ஹெடி	0	0 19	12 50
பட்டம் 1,062.						
981	கோளாவில	சி. மாணிக்கப்போடி	வளவு தோட்டம்	0	0 30	12 50
982	ஹெடி	மூ. கணபதியும் சி. வயிமுத்தும	ஹெடி	0	1 23	12 50
983	ஹெடி	மா. மாரி	ஹெடி	0	0 33	12 50
984	ஹெடி	போ. தெய்வாணை	ஹெடி	0	0 27	12 50
986	ஹெடி	மா. மாரி	ஹெடி	0	0 25	12 50
989	ஹெடி	கு. வசூரத்தலை	ஹெடி	0	0 14	12 50
991	ஹெடி	கு. அண்ணமகம்	ஹெடி	0	0 36	12 50
992	ஹெடி	ப. சினைப்பிள்ளை	ஹெடி	0	1 10	12 50
993	ஹெடி	ச. கணபதி	ஹெடி	0	1 3	12 50
997	ஹெடி	க. ஐயம்பெருமாள்	ஹெடி	0	1 2	12 50
999	ஹெடி	சி. மாணிக்கப்போடி	ஹெடி	0	0 20	12 50
1000	ஹெடி	ச. சோமன	ஹெடி	0	0 33	12 50
1002	ஹெடி	மா. வதனன்	ஹெடி	0	0 29	12 50
1003	ஹெடி	கா. பூசாரி கணபதி	ஹெடி	0	0 20	12 50
1007	ஹெடி	மா. கதிர்காமன்தகாரி	ஹெடி	0	1 0	12 50
1010	ஹெடி	ந. கறங்கப்போடி	ஹெடி	0	0 32	12 50
1018	ஹெடி	க. கறங்கன	ஹெடி	0	0 31	12 50
1029	ஹெடி	ம. கண்ணப்போடி த. வேலாப் போடி சி. வேலாப்போடி, கு. மா ணிக்கப்போடி கோவிலுக்காக	வளவு தோட்டம்	0	0 30	ஆட்சி
1030	ஹெடி	மேற்.	மேற்.	0	1 1	ஆட்சி
1033	மேற்.	வேலாமாப்போடியும் வே. மாரி முத்தம்	மேற்.	0	0 6	அணர்விலை
1044	மேற்.	பேராப்போடி தெய்வாணை	மேற்.	0	0 31	ஆட்சி
பட்டம் 1,549.						
4123	கருங்கொட்டித்திவு	பொதுவிற்பனை	பிறவீகளுத்தக காடு	10	1 9	10 0
4125	மேற்.	மேற்.	மேற்.	20	1 25	10 0
4131	மேற்.	மேற்.	மேற்.	20	3 3	10 0
4132	மேற்.	மேற்.	மேற்.	10	1 38	10 0
4137	மேற்.	மேற்.	மேற்.	11	3 33	10 0
4140	மேற்.	மேற்.	மேற்.	19	3 9	10 0
4141	மேற்.	மேற்.	மேற்.	9	2 27	10 0
4144	மேற்.	மேற்.	மேற்.	15	1 25	10 0
4145	மேற்.	மேற்.	மேற்.	4	1 31	10 0

இக்காணிக்கைப்பற்றிய மேலதனமான விளம்பரங்களையும் விற்பனைவின் சொந்திகளைப்பற்றியும் மட்டக்கச்சப்பு அரசாட்சி ஏசுனறுத்தனாயவர்களிடத்திலும் வினாயிறிந் துககொள்ளலாம்.

தேசாதிபதி மகோத்தமா அவர்களினத கட்டளையின்படி,
டபிள்யு. ற்றீ. தேய்லர்,
இராசாங்க விதிநினை வேலைப்பாபயகர்.

No. 824, E. P.

Colonial Secretary's Office,
Colombo, February 27, 1901.

ON Thursday, April 25, 1901, and the following days, at noon, the Government Agent for the Eastern Province will put up to auction, at his office in Batticaloa, the under-mentioned portions of Crown Land, on the terms authorized by Government.

Lot.	Village.	Name of Claimant.	Description.	Extent. A. R. P.	Upset Price per Acre. Rs.
Preliminary plan 521.—Eravur pattu.					
G 168	Pankudaveli	S. Nanamuttu and T. Kantak-kuddi	Chempattaimunmari	9 0 0 out of 23 3 0	— c
Preliminary plan 1,179.—Manmunai pattu.					
2209	Tevilamunai	K. Palanittampi	Kilakkodichchenai	22 3 20	10
Preliminary plan 2,404.					
76251	Panichohaiyadimunmari	P. H. Kantappodi	Marunkaiyadikkadu	15 2 0	10
Preliminary plan 1,185.					
2295	Kadukkaimunai	General sale	Puranvelitivukkadu	6 0 0	10
2296	Do.	S. Sinnattampi	do.	5 1 4	10
2297	Do.	General sale	do.	7 0 35	10
2298	Do.	K. Pillaiyan	do.	2 3 11	10
2299	Do.	N. Pillaiyan	do.	3 1 35	10
2300	Do.	K. Manikkan	do.	4 2 13	10
2301	Do.	N. Suppiramanian	do.	5 0 26	10
2302	Do.	General sale	do.	4 1 11	10
2303	Do.	K. Kumaravelippodi	do.	7 3 6	10
2304	Do.	N. Pillaiyan	do.	14 2 1	10
2305	Do.	V. Chinnattampi	Munattivukkadu	7 0 0	10
2306	Do.	P. Katirkamappodi	do.	3 1 22	10
2307	Do.	General sale	Puranvelittivukkadu	6 1 16	10
2308	Do.	do.	do.	8 3 18	10
2309	Do.	do.	do.	10 0 9	10
2310	Do.	do.	do.	6 0 20	10
2314	Do.	do.	do.	8 1 6	10
2316	Ampilanturai	do.	Vaikkaladikadu	14 0 9	10
2317	Do.	do.	Mathaladichchenai	25 1 7	10
2318	Do.	do.	do.	4 2 29	10
2322	Do.	do.	Cholaichenai	4 0 38	10
2323	Do.	V. V. Palakappodi	do.	9 0 38	10
2324	Do.	General sale	do.	0 3 35	10
Preliminary plan 1,256.					
2861	Do.	K. Pillaiyan	Viranaikkudamunmari	2 0 25	10
2864	Do.	General sale	do.	3 2 38	10
2866	Do.	K. Kumarapperumal	Villuchchenai	20 2 14	10
2877	Do.	General sale	Poriyapulaikkadu	3 1 6	10
2878	Do.	do.	do.	9 1 37	10
2880	Do.	do.	do.	4 1 12	10
2881	Do.	do.	do.	11 1 7	10
2882	Do.	K. Kalikkuddi	Sinnamaduvveli	9 1 37	10
2883	Do.	N. Alakippodi	Periyapulachchenai	4 1 38	10
2884	Do.	General sale	Putuvelipuluttukkadu	8 2 36	10
2885	Do.	C. Virakkuddi	do.	7 2 0	10
2887	Do.	S. Velantan	Attianmunmari	8 0 21	10
2888	Do.	General sale	Periyapulaikkadu	6 2 8	10
Preliminary plan 484.—Porativu.					
4630	Palukamam	V. V. Vettivelu	Kalladikkarichechai-munmari	18 0 20	10
Preliminary plan 2,715.—Eravur.					
77797	Vantarumalai	P. H. Panmakuddi	Fit for coconuts	2 1 0	10
Preliminary plan 2,219.—Manmunai.					
7441	Mayilankaiyadichchenai	I. Manikkappodi	Fit for paddy	18 1 0	10

* Half-value land.

Further information regarding these lands and conditions of sale may be obtained from the Government Agent, Eastern Province, Batticaloa.

By His Excellency the Governor's command,

W. T. TAYLOR,
Acting Colonial Secretary.

124, E. P.

கொலோனியல் சர்க்கிந்தார் ஆபீசில்,
கொழும்பு, 1901 ம் (ஆ) மார்ச் 26 த் உ.

1901 ம் ஆண்டு சிங்கள மாதம் 25 த் திகதியாபிய வியாழக்கிழமையிலு மகலையுதத நாடளினும
வியாழம் கிழக்கு மாகாணத்த கவண்ணமேந்து ஏசன்றவர்கள் தனது ஆபீசில் இதனடியிற் சொல்லப்பட
ககிற முடிக்கூடிய காணிக்கைகளை, அரசாட்சியா ரால உத்தரவுபண்ணப்பட்டிருக்கும் பொருத்தப்பிர
ம ஏலத்திற்குறி விற்பார.

காணிக்கைகளை, கிழக்கு மாகாணத்த மட்டகளைபு டிலுதிரிககிலிருக்கின்றது.

படம் 521. ஏறாபுற்று.

தரிப்பு விலை
ஏக்க ரொன்
றுகரு.
ரு.

இல.	குறிச்சி.	சேர்விககாரணின பெயர்.	விபரம்.	விகாலம்.	அ. தூ. ப.	றுகரு.	ரு.
G 168	பங்குடாவெளி	ச. ஞானமுத்தம் தொ. கந்தக்கூட்டியம் (அறை விலைமதிப்பூழி)	செம்பாத்தையமுன்மாரி	23 ஏக்கர் 3 நாடிவ	9 ஏக்கர்		அரைவிலை
2209	தெய்வாழினை	ச. பன்னித்தம்பி	கிளாககொடிச்சேனை	22 3 20	10		
76251	பனிச்சையடி முன மாரி	பொ. த. கிச்சப்பேரடி	பருங்கையடிக்காடு	15 2 0	10		
2295	கடுசகாய்முனை	பொ. துவிற்றபனவு	புரவெளித்தீவுக்காடு	6 0 0	10		
2296	ஓடி	ச. சின்னசத்தம்பி	ஓடி	5 1 4	10		
2297	ஓடி	பொ. துவற்றபனவு	ஓடி	7 0 35	10		
2298	ஓடி	க. பிள்ளையான	ஓடி	2 3 11	10		
2299	ஓடி	த. பிள்ளையான	ஓடி	3 1 35	10		
2300	ஓடி	கா. மரணிககன	ஓடி	4 2 13	10		
2301	ஓடி	ந. சுப்பிரமணியம்	ஓடி	5 0 26	10		
2302	ஓடி	பொ. துவற்றபனவு	ஓடி	4 1 11	10		
2303	ஓடி	க. குமாரவேலாப்பேரடி	ஓடி	7 3 6	10		
2304	ஓடி	ந. பிள்ளையான	ஓடி	14 2 1	10		
2305	ஓடி	வ. சின்னத்தம்பி	முனைத்தீவுக்காடு	7 0 0	10		
2306	ஓடி	ப. க. திளகாமப்பேரடி	ஓடி	3 1 22	10		
2307	ஓடி	பொ. துவற்றபனவு	புரவெளித்தீவுக்காடு	6 1 16	10		
2308	ஓடி	ஓடி	ஓடி	8 3 18	10		
2309	ஓடி	ஓடி	ஓடி	10 0 9	10		
2310	ஓடி	ஓடி	ஓடி	6 0 20	10		
2314	ஓடி	ஓடி	ஓடி	8 1 6	10		
2316	அம்பிளாத்தறை	ஓடி	வாய்க்காலக்காடு	14 0 9	10		
2317	ஓடி	ஓடி	மதக்கடிச்சேனை	25 1 7	10		
2318	ஓடி	ஓடி	ஓடி	4 2 29	10		
2322	ஓடி	ஓடி	சோலைச்சேனை	4 0 38	10		
2323	ஓடி	வ. வி. பாலகப்பேரடி	ஓடி	9 0 38	10		
2324	ஓடி	பொ. துவற்றபனவு	ஓடி	0 3 35	10		
2861	அம்பிளாத்தறை	க. பிள்ளையான	வீராணக்குடா முனமாரி	2 0 25	10		
2864	ஓடி	பொ. துவற்றபனவு	மேற.	3 2 38	10		
2866	ஓடி	க. குமாரப்பேரடி	கிலுச்சேனை	20 2 14	10		
2877	ஓடி	பொ. துவற்றபனவு	பெரியபுலைக்காடு	3 1 6	10		
2878	ஓடி	ஓடி	மேற.	9 1 37	10		
2880	ஓடி	ஓடி	மேற.	4 1 12	10		
2881	ஓடி	ஓடி	மேற.	11 1 7	10		
2882	ஓடி	க. காளிகுட்டி	சின்னமடுவெளி	9 1 37	10		
2883	அம்பிளாத்தறை	த. அனகிப்பேரடி	பெரியபுலைச்சேனை	4 1 38	10		
2884	ஓடி	பொ. துவற்றபனவு	புதவெளிகருணத்தக்காடு	8 2 36	10		
2885	ஓடி	ச. வீரகருட்டி	ஓடி	7 2 0	10		
2887	ஓடி	ச. வேலாயிதன	அதநியாமுனமாரி	8 0 21	10		
2888	ஓடி	பொ. துவற்றபனவு	பெரியபுலைக்காடு	6 2 8	10		

படம் 484. போர்தீவு.

4630	பருகாமம்	வ. வீ. வெத்திலேறு	கலவடிக்காசனமுனமாரி	18 0 20	10		
77797	வந்தராமுலை	பொ. த. மமமகருட்டி	தென்னக்கேறழ்மி	2 1 0	10		

படம் 2,715. ஏறாபுற்று.

7441	மாவீலங்கையடிச் சேனை	இ. மாணிக்கப்பேரடி	வேளாணமைக்கையறு	18 1 0	10		
------	------------------------	-------------------	----------------	--------	----	--	--

இக்காணிக்கைப்பற்றிய மேலதனமான வினமபாக்களையும் விற்பனவின் கொந்திக்கண்பற்றியும் மட்ட
களைபு அரசாட்சி ஏசன் று துரையவர்களிடம் வீரூவ் அறித்துகொள்ளலாம்.

தேசாதிபதி மகோத்தமா அவர்களினது கட்டணியின்படி,
டபிளியு. றீ. தேய்லர்,
இராசாங்க விதிநினை வேலிப்பாப்பலா.

LAND SALES IN THE NORTH-WESTERN PROVINCE.

No. 1,457, N.W. P.

Colonial Secretary's Office,

Colombo, February 26, 1901.

ON Monday, April 22, 1901, at 1 o'clock P.M., the Assistant Government Agent for the Chilaw District will put up for sale or settlement, at his office in Marawila Resthouse, the under-mentioned portions of Crown Land, on the terms authorized by Government.

Sixty-eight allotments of land situated in the Pitigal korale south division of the Chilaw District of the North-Western Province.

Preliminary plan 1,141. Village—Toduwawa.

Lot.	Name of Applicant.	Name of Claimant.	Description.	Extent.			Upset Price per Acre. Rs.
				A.	R.	P.	
B 476	W. Nickulan Fernando	P. Ranasinha and Crown	Cocoanut garden	5	2	11	25
H 476	Do.	W. Adrian Fernando and another	do.	0	0	28	—*
W 476	Do.	Gordian Fernando	Owita and low jungle	5	1	14	25
E 477	Do.	Gordian Fernando and another	Cocoanut garden	1	1	4	50
F 477	Do.	do.	do.	1	0	22	60
6106	Do.	Crown	do.	1	1	25	120
Q 477	Do.	M. Anthony Fernando	do.	1	0	14	30
R 477	Do.	do.	do.	0	1	15	40
T 477	Do.	do.	do.	0	1	25	100
V 477	Do.	K. Selestina Perera	do.	1	0	21	—*
Y 477	Do.	do.	do.	1	3	19	—*
T 478	Do.	Francisku Fernando and others	Owita fit for paddy	0	1	28	10
D 479	Do.	Christogu Perera	Low jungle	3	3	15	50
F 479	Do.	R. Fernando Mandadirala	Cocoanut garden	1	2	14	220
L 479	Do.	Pabilinu Fernando and another	do.	1	1	34	220
U 479	Do.	Bastian Fernando	do.	0	0	39	40
Y 479	Do.	W. Allis Appu	Jungle	1	3	25	40
E 480	Do.	P. Moises Fernando and others	Cocoanut garden	0	2	17	400
F 480	Do.	do.	Waste	0	0	39	350
6113 $\frac{1}{2}$	Crown	Crown	Low jungle	0	2	19	40
6113 $\frac{1}{2}$	Do.	do.	New clearing	2	1	28	25
6113 $\frac{1}{2}$	Do.	do.	Low jungle	3	3	22	30
6113 $\frac{1}{2}$	Do.	do.	do.	7	0	28	20
6113 $\frac{1}{2}$	Do.	do.	New clearing	0	3	24	30
6113 $\frac{1}{2}$	Do.	do.	Field	0	2	26	30
K 480	W. Nickulan Fernando	P. Perera Ranasinha	Cocoanut garden and gala	1	0	7	50
L 480	Do.	do.	do.	1	2	3	200
Z 480	Do.	Suse Tissera and another	do.	0	2	38	40
K 481	Do.	Paulu Tissera and another	do.	3	1	2	60
N 481	Do.	Salestina Fernando and others	do.	0	0	26	—*
O 481	Do.	do.	do.	0	3	29	250
Z 481	Do.	W. Isabel Fernando and others	do.	0	1	11	50
A 482	Do.	do.	do.	2	3	26	120
B 482	Do.	Gracianu Fernando	do.	0	1	38	300
C 482	Do.	Romel Fernando and others	do.	0	1	30	—*
D 482	Do.	Gracianu Fernando	do.	1	1	2	100
E 482	Do.	do.	Cocoanut garden	0	1	25	—*
I 482	Do.	Siman Fernando and others	do.	2	0	16	150
J 482	Do.	do.	do.	1	2	4	—*
K 482	Do.	Gracianu Fernando	Low jungle	2	3	13	20
6117	Do.	Crown	do.	9	3	11	20
R 482	Do.	Jokino Fernando and his wife	Cocoanut garden	0	3	29	100
G 483 $\frac{1}{2}$	Do.	Crown	Waste	0	0	14	20
N 483	Do.	W. Anthony Fernando	Cocoanut garden	0	0	14	—*
U 483 $\frac{1}{2}$	Do.	Crown	Waste	3	2	17	20
D 484	Do.	Paulu Perera	Law scrub	1	0	0	25
F 485	Do.	Francisku Fernando	Cocoanut garden	0	1	21	250
G 485	Do.	W. Augustinu Coste	do.	1	0	9	120
H 485	Do.	do.	do.	1	0	23	250

Preliminary plan 1,424. Village—Wirahena.

S 638	W. Nickulan Fernando	A. C. Telesinghe	Open low land	3	0	0	15
-------	----------------------	------------------	---------------	---	---	---	----

Preliminary plan 1,136. Village—Yakdessawa.

G 475	—	Sittappu Gamarala	Paddy field	6	1	11	—*
6028	S. M. Jotihamy Vidane	Crown	Deniya	3	3	6	12-50
J 475	—	H. M. Namburata	Cocoanut garden	1	1	21	—*
6059	—	Crown	Chena	2	2	11	12-50

* Certificate of quiet possession.

Lot.	Name of Applicant.	Name of Claimant.	Description.	Extent.		Upset Price
				A.	R. P.	per Acre. Rs.
Preliminary plan 359. Village—Puruduwela.						
E 136	—	R. K. Dingirala's widow	Cocoanut garden	2	0 4	100
F 136	—	R. M. Mudalihamy and another	do.	3	3 14	150
G 136	—	Baba Appu Vel-vidane's widow	do.	2	2 27	200
I 136	—	R. K. Urdihamy and another	do.	3	1 10	—*
L 136	—	do.	do.	1	3 0	—*
P 136	—	Guruwa Henaya	do.	0	3 7	—*
K 137	—	D. H. Malhamy and others	Pond	2	0 21	10
L 137	—	do.	Kanatta	1	1 20	10
M 137	—	do.	Pillewa or field	1	1 32	10
T 137	—	D. H. Carolis Sinno	Field	5	2 33	—*
U 137	—	do.	Kanatta	1	0 7	10
Preliminary plan 549. Village—Mattakkotuwa.						
3908	—	Crown	Low jungle	7	2 27	20
Village—Talwila.						
L 195	—	Heirs of Daniel Fernando	Cocoanut garden	0	3 12	—*
M 195	—	do.	do.	4	0 6	—*

* Certificate of quiet possession.

Further information respecting these lands may be obtained from the Surveyor-General, and respecting the conditions of sale from the Assistant Government Agent, Chilaw.

By His Excellency the Governor's command,

W. T. TAYLOR,
Acting Colonial Secretary.

No. 1,457, N.W. P.

වර්ෂ 1901 ක්වූ පෙබරවාරි මස 26 වෙනි දින කොළඹ මහසෙනෙවිවරයාගේ කන්දෝරුවේදී.

වසම් දිසාවේ හලාවත දිස්ත්‍රික්කයේ උපර්පත්තලයකට අයත් වූ පිටිපිටි පහත සඳහන්වන ආණ්ඩුව සහ තනි ඉඩම් ආණ්ඩුවේ නියෝගවලට ප්‍රකාරයට වර්ෂ 1901 ක්වූ අප්‍රේල් මස 22 වෙනි දිනට සඳහා දවල් 1 ව මාර වීල නානායකම්දී වෙන්දේසිකර විකුණන්නට හෝ බේරුම්කරදෙන්නට යෙදෙනවා ඇත.

වසම් දිසාවේ හලාවත පලාතේ දකුණු පිටිපිටිකෝරලේ කොට්ඨාසයේ පිටිපිටි නිවෙහ බිම්කැබලි 68ක් සිතියම 1,141. ඉල්ලුම්කාරයා—බිම්ලිපි. නිකුත් ප්‍රකාශය.

කො.	හම.	අයිතිකම් කියන්නා.	අත්දම.	අ. රු. ප.	රු.	
B 476	කොඩුවාව	පි. රනසිංහ සහ ආණ්ඩුව	පොල්වත්ත	5	2 11	25
H 476	එම	බිම්ලිපි. අදියක් ප්‍රකාශය සහ තවත් කෙනෙක්	එම	0	0 28	බිජුපුව
W 476	එම	හොර්දියානු ප්‍රකාශය	බිම්පි සහ ලදුකැලාව	5	1 14	25
E 477	එම	එම සහ තවත් කෙනෙක්	පොල්වත්ත	1	1 4	50
F 477	එම	එම	එම	1	0 22	60
6106	එම	ආණ්ඩුව	එම	1	1 25	120
Q 477	එම	ඇම්. අත්තෝනි ප්‍රකාශය	එම	1	0 14	30
R 477	එම	එම	එම	0	1 15	40
T 477	එම	එම	එම	0	1 25	100
V 477	එම	කේ. සෙලෝනියා ප්‍රේර	එම	1	0 21	බිජුපුව
Y 477	එම	එම	එම	1	3 19	බිජුපුව
T 478	එම	ප්‍රතිසිසිකු ප්‍රකාශය සහ තවත්	විසව හොඹිනා බිම්පි	0	1 28	10
D 479	එම	ක්‍රිස්තෝෆර් ප්‍රේර	ලදු කැලාව	3	3 15	50
F 479	එම	ආර්. ප්‍රකාශය මන්ඩාබිරල	පොල්වත්ත	1	2 14	220
L 479	එම	පබ්ලිකු ප්‍රකාශය සහ තවත් කෙනෙක්	එම	1	1 34	220
U 479	එම	බස්නියන් ප්‍රකාශය	එම	0	0 39	40
Y 479	එම	බිම්ලිපි. අල්ලිස්අප්පු	කැලාව	1	3 25	40
E 480	එම	පී. මොසිසෙස් ප්‍රකාශය සහ තවත්	පොල්වත්ත	0	2 17	400
F 480	එම	එම	මුඩු ඉඩම	0	0 39	350
ඉල්ලුම්කාරයා—ආණ්ඩුව.						
6113 $\frac{1}{2}$	එම	ආණ්ඩුව	ලදු කැලාව	0	2 19	40
6113 $\frac{1}{2}$	එම	එම	අන්ත එලිකෙරම	2	1 28	25
6113 $\frac{1}{2}$	එම	එම	ලදු කැලාව	3	3 22	30
6113 $\frac{1}{2}$	එම	එම	එම	7	0 28	20
6113 $\frac{1}{2}$	එම	එම	අන්ත එලිකෙරම	0	3 24	30
6113 $\frac{1}{2}$	එම	එම	කුඹුර	0	2 26	30
ඉල්ලුම්කාරයා—බිම්ලිපි. නිකුත් ප්‍රකාශය.						
K 480	එම	පී. ප්‍රේර රනසිංහ	පොල්වත්ත සහ හාල	1	0 7	50
L 480	එම	එම	එම	1	2 3	200
Z 480	එම	ප්‍රසේ නියෝග සහ තවත් කෙනෙක්	එම	0	2 38	40
K 481	එම	පාවුච් නියෝග සහ තවත් කෙනෙක්	එම	3	1 2	60
N 481	එම	සෙලෝනියා ප්‍රකාශය සහ තවත්	එම	0	0 26	බිජුපුව
O 481	එම	එම	එම	0	3 29	250

නො.	ගම.	අයිතම කිසිකිසි.	අන්දම.	මහ. අ. ර. ප.	අක්කර සහ මිල.
Z 481	කොඩුවාව	බිම්පිටි. ඉංග්ලිෂ් ප්‍රකාශන සහ තවත්	පොල්වත්ත සහ ගාලු	0 1 11	50
A 482	එම	එම	එම	2 3 26	120
B 482	එම	ග්‍රාහිතානු ප්‍රකාශන	එම	0 1 38	300
C 482	එම	ඉංග්ලිෂ් ප්‍රකාශන සහ තවත්	එම	0 1 30	මජ්ඣම
D 482	එම	ග්‍රාහිතානු ප්‍රකාශන	එම	1 1 2	100
E 482	එම	එම	පොල්වත්ත	0 1 25	මජ්ඣම
I 482	එම	සීමන් ප්‍රකාශන සහ තවත්	එම	2 0 16	150
J 482	එම	එම	එම	1 2 4	මජ්ඣම
K 482	එම	ග්‍රාහිතානු ප්‍රකාශන	ලදු කැලාව	2 3 13	20
6117	එම	ආණ්ඩුව	එම	9 3 11	20
R 482	එම	ජෝකිනු ප්‍රකාශන සහ ඔහුගේ සත්‍රි	පොල්වත්ත	0 3 29	100
G 483½	එම	ආණ්ඩුව	මුහු ඉඩම	0 0 14	20
N 483	එම	බිම්පිටි. අත්තෝති ප්‍රකාශන	පොල්වත්ත	0 0 14	මජ්ඣම
U 483½	එම	ආණ්ඩුව	මුහු ඉඩම	3 2 17	20
D 484	එම	පාටුම් ප්‍රේශ	පදුරුසහිත පහන් බිම	1 0 0	25
F 485	එම	ප්‍රතිසිසික ප්‍රකාශන	පොල්වත්ත	0 1 21	250
G 485	එම	බිම්පිටි. අඟුස්සිනු කෝස්ත	එම	1 0 9	120
H 485	එම	එම	එම	1 0 23	250
සිතියම 1,424.					
S 638	විරහේන	ඒ. සී. හෙලසිංහ	කිසිවු පහන් බිම	3 0 0	15
සිතියම 1,136. මෙම ඉඩමට ඉල්ලුම්කාරයෙක් නැත.					
G 475	සන්දෙස්සාව	සිව්වජ්ජ ගමරුල	වි කුඹුර	6 1 11	මජ්ඣම
ඉල්ලුම්කාරයා—ඇස්. ඇම්. ජෝකිනාම් විදුගේ.					
6028	එම	ආණ්ඩුව	දෙහිය	3 3 6	12/50
J 475	එම	එම්. ඇම්. නම්මුරුල	පොල්වත්ත	1 1 21	මජ්ඣම
6059	එම	ආණ්ඩුව	හේන	2 2 11	12/50
සිතියම 359. මෙම ඉඩමට ඉල්ලුම්කාරයෙක් නැත.					
E 136	පුරුදුවෙල	ආර්. කේ. සිංහරාජගේ වැන්දඹි	පොල්වත්ත	2 0 4	100
F 136	එම	ආර්. ඇම්. මුදලිගාම් සහ තවත් කෙනෙක්	එම	3 3 14	150
G 136	එම	බබ්ජ්ජ වෙල්ලිදිගෙගේ වැන්දඹි	එම	2 2 27	200
I 136	එම	ආර්. කේ. උර්දිගාම් සහ තවත් කෙනෙක්	එම	3 1 10	මජ්ඣම
L 136	එම	එම	එම	1 3 0	මජ්ඣම
P 136	එම	ඉරුවාගේනගා	එම	0 3 7	මජ්ඣම
K 137	එම	ඩී. එච්. මල්ගාම් සහ තවත්	පොකුන	2 0 21	10
L 137	එම	එම	කහන්ත	1 1 20	10
M 137	එම	එම	පිල්ලාව කොහොන් කුඹුර	1 1 32	10
T 137	එම	සී. එච්. කරෝලිස්සිස්සෝ	කුඹුර	5 2 33	—*
U 137	එම	එම	කහන්ත	1 0 7	10
සිතියම 549.					
3908	මව්වක්කොටුව	ආණ්ඩුව	ලදු කැලාව	7 2 27	20
L 195	කල්පිල	දැනියෙල් ප්‍රකාශන උරුවක් කාරයෝ	පොල්වත්ත	0 3 12	මජ්ඣම
M 195	එම	එම	එම	4 0 6	මජ්ඣම

* තිරවුල් මජ්ඣමක් දීම පිණිස.

මෙම ඉඩම ගැන වැඩිදුර කාරණා සර්වේශ්වර්තනලේඛනවලින් දැනගත හැකි වන විට මෙම කොන්දේසි ගැන වැඩිදුර දැනගත හැකි වන විට උපරිච්ඡේදනවලින් දැනගත හැකි වනු ඇත.

ගරුකර ආණ්ඩුකාර උතුරානන්දගේ ආඥාලෙඝ,
බබ්ලු. ඩී. වෙලර්,
වැඩබලන මහසේනාකාරීස් වම්ස.

LAND SALES IN THE PROVINCE OF SABARAGAMUWA.

No. 350 P. OF S.

Colonial Secretary's Office,
Colombo, February 23, 1901.

ON Tuesday, April 23, 1901, at 1 P.M., the Government Agent for the Province of Sabaragamuwa will put up to auction, at his office in Ratnapura, the under-mentioned portions of Crown Land, on the terms authorized by Government.

Two allotments of land situated in the Udapattu of Kuruwiti korale of the Ratnapura District of the Province of Sabaragamuwa.

Preliminary plan 668. Village—Ketaliyanpalle.

Lot.	Name of Land.	Name of Claimant.	Description.	Extent. A. R. P.	Upset Price per Acre. Rs.
2019	Radagehena	Crown	Jungle	11 1 23	30

Lot.	Name of Land.	Name of Claimant.	Description.	Extent. A. R. P.	Upset Price per Acre. Rs.
7292	Minuwanwilahena	Preliminary plan 8,795. Crown	Village—Ellawala. Forest	3 1 34	35

Further information respecting these lands may be obtained from the Surveyor-General, and respecting the conditions of sale from the Government Agent, Province of Sabaragamuwa.

By His Excellency the Governor's command,
W. T. TAYLOR,
Acting Colonial Secretary.

No. 350, P. FO S.

වෙළුම් 1901 ක්වූ පෙබරවාරි මස 23 වෙනි දින කොළඹ මහලෙන් මහලෙන් කන්දොරුවේදීය.

සරසවන දිසාවේ ඒජන්තවරයාගේ විසින් මෙහි පහත සඳහන්වන ආණ්ඩුව සන්තක ඉඩම් ආණ්ඩුවේ නිලධාරීවරු ප්‍රකාරව වෙළුම් 1901 ක්වූ අප්‍රියෙල් මස 23 වෙනි දින වූ අගතරුවාද පස්වරු 1 ව රත්නපුරේ කවිචේරියේදී වෙන්දේසිකර විකුණනු ලබන දේය.

සරසවන දිසාවේ රත්නපුර පලාතේ කුරුවිටිකෝරලේ උඩපත්තුවේ පිහිටා තිබෙන ඔබ්බාලේ 2 ක්. සිතියම 668. ගම—කැවිලියන්පල්ල.

නො.	ඉඩමේ නම.	අයිතිකම් කීපත්තා.	අන්දම.	මහත. අ. රු. ප.	අක්කර යකමිල. රු.
2019	රදගේ හේන	ආණ්ඩුව සිතියම 8795. ගම—එල්ලාවල.	කැලේ	11 1 23	30
7292	මිනුවන්පිල හේන	ආණ්ඩුව	මුකලාන	3 1 34	35

මේ ඉඩම් ගැණ වැඩිදුර කාරණා සර්වේශ්වර්ථකරුන්ගේ සේවයෙන්, විකිණීමේ කොන්දේසි ගැණ කාරණා රත්නපුරේ ඒජන්තවරයාගේ සේවයෙන් දැනගන්නට පුළුවන.

ගරුකර ආණ්ඩුකාර උතුරානන්වහන්සේගේ ආඥාව ලෙස,
බබ්ලේ. පී. චේලරු,
වැඩබලන මහලෙන් මහලෙන්.

NOTICE is hereby given that the lease for two years from March 15, 1901, of the right to gem in the portions of the river Nirieli-ganga called Watawala and Gonnagahawala and the portions of the Crown lands called Watawaladuwa and Gonnagahawaladuwa, all situated at Niriella in the Palle pattu of Nawadun korale, and bounded on the north by Watawalaokanda, north-west by Gonnagahaheneokanda, south by Ketakara and Pimburedeniyegulana, east by Watawalamukalana, west by Ganga-addarahena and Galenda (group of racks) below Gonnagahawala, south-west by Ganga-addarahena, will be sold by public auction at the Ratnapura Kachcheri on Friday, March 15, 1901, at 2 o'clock P.M.

Ratnapura Kachcheri, EVAN M. BYRDE, Government Agent. February 21, 1901.

ගොන්තකවල කියන සාහවල සහ වටවලද ව සහ ගොන්තකවලද කියන ඉඩම්වලත් වෙළුම් 1901 ක්වූ මාර්තු මස 15 වෙනි දින පවත් පුරු අවුරුදු දෙකක් ඇතුළත් වැනිත් ගරුකරුවන්ට බලය වෙළුම් 1901 ක්වූ මාර්තු මස 15 වෙනි දින පස්වරු දෙකට රත්න පුරේ කවිචේරියේදී ප්‍රසිද්ධ වෙන්දේසියේ විකුණන බව මෙහි දන්වමි. තක්සේරු ගහන රුපියල් දෙදහසයි.

ඉවත් ඇම්. බර්ඩ්,
ආණ්ඩුවේ ඒජන්ත.

වෙළුම් 1901 ක්වූ පෙබරවාරි මස 21 වෙනි දින රත්නපුරේ කවිචේරියේදීය.

මාලුම්—උතුරට වටවල මිකන්ද; උතුරු බස්නාහිරට ගොන්තකගේගේ මිකන්ද; දකුණට කැවිකඩ සහ පිඹුරේදෙහියේ ගලන; නැගෙනහිරට වටවල මුකලාන; බස්නාහිරට ගහඅද්දරගේ සහ ගල්ඇන්ද; දකුණු බස්නාහිරට ගහඅද්දරගේන.

LAND ACQUISITION NOTICES.

HAVING been duly directed by the Governor, with the advice of the Executive Council, acting under the provisions of "The Land Acquisition Ordinance of 1876," section 6, to take order for the acquisition of the following lands, required for a public purpose, namely, for the Dandugama Bridge, to wit:—

Preliminary plan 11,041. Village—Dandugama.

Lot.	Description.	Name of Claimant.	Extent. A. R. P.
F 807	Old cocoanut garden and house	Charles Hamy and others	0 0 22-50
	Preliminary plan 11,042. Village—Ambalanmulla.		
G 807	Old cocoanut and waste land	Jandris de Silva	0 0 3-67
H 807	Waste land	do.	0 0 3-67
			0 0 29-84

I hereby give public notice, as required by section 7, that the Government proposes to take possession of the lands.

All persons interested in the aforesaid lands are hereby required to appear personally or by agent before me at the Colombo Kachcheri on March 27, 1901, at 11 o'clock A.M., and to state the nature of their respective interests in the lands, and the amount and particulars of their claims to compensation for such interests.

The Kachcheri, Colombo, February 21, 1901.

F. R. ELLIS,
Government Agent.

HAVING been duly directed by the Governor, with the advice of the Executive Council, acting under the provisions of "The Land Acquisition Ordinance of 1876," section 6, to take order for the acquisition of the following land, required for a public purpose, namely, for a metal quarry, to wit :—

Preliminary plan 11,018. Village—Idama.

Lot.	Name of Land.	Description.	Name of Claimant.	Extent. A. B. P.
X 804	Bingallagodellaudakahatagahawatta	Cocconut garden with house	H. J. Peris and others	0 1 3

I hereby give public notice, as required by section 7, that the Government proposes to take possession of the land.

All persons interested in the aforesaid land are hereby required to appear personally or by agent before me at the spot on March 28, 1901, at 5 o'clock, P.M., and to state the nature of their respective interests in the land, and the amount and particulars of their claims to compensation for such interests.

The Kachcheri,
Colombo, February 25, 1901.

F. R. ELLIS,
Government Agent.

විෂි 1876 ක්වු අවුරුද්දේ කොමර 3 වන ආඥාවලට අනුව දී වගන්තියේ ප්‍රකාරයට ආණ්ඩුවේ කටයුත්තක් සඳහා, එනම් :—තල්ලුක පිණිස මෙහි පහත සඳහන්වන ඉඩම ලබාගැනීම සඳහා ක්‍රියාකරණපිණිස "විෂි 1876 වන ඉඩම ලබාගැනීමේ ආඥාවලට අනුව දී" ගවේනි කාණ්ඩයේ කරතීවෙන පංතාර්තුචල ප්‍රකාරයට කාරකමන්ත්‍රී සභාවේ මන්ත්‍රණය ඇතුළු උතුමානවගන්තියේගෙන් කිසිආකාර මට අණලැබී තිබේ, ඒ ඉඩම නම් :—

සිතියම 11,018. ගම—ඉඩම.

කො.	ඉඩමේ නම.	අන්දම.	අයිතීකම කියන්නා.	මහත. අ. රු. ප.
X 804	විත්ගල්ලොඩැල්ල උඩ කහවගමවත්ත	පොල්වත්ත, හේත් සවග	එම්. ජේ. පීරිස් සහ සව අස	0 1 3

එඩුවන් ඉඩම අයිතීකරගැනීමට ආණ්ඩුවේ කල්පනාව තීරණයව පොදුජනතාව දැනගැනීම සඳහා ගවේනි වගන්තියේ ඕනෑකර තීරණය හැරියට මෙයින් දැනුම්දෙමි.

ඉහතකී ඉඩමට අයිතීවාසිකම් ඇත්තාවූ සැමදෙනම තවුත්ම නොතොත් තවුත් වෙනුවට ක්‍රියාකරණ අග වෂී 1901 ක්වු මාර්තු මස 28 වෙනි දින පස්වරු 5 කනිසමට එම සාකච්ඡා මා ඉදිරිපිටට පැමිණ ඒ කොයි අන්දමේ අයිතීවාසිකම්ද කිසි කිසිවිටත් ඕනෑවා සහ මෙම ඉඩම වෙනුවට ඉල්ලා සිටින මුදල් ගණනක් ඒට ඇත්තාවූ තවුත්ගේ අයිතීකමේ තොරතුරුත් කිසිවිටත් ඕනෑවට මෙයින් දැනගත යුතුයි.

වෂී 1901 ක්වු පෙබ්‍රවාරි මස 25 වෙනි දින කොළඹ කවේරියේදී.

ඇ. ආර්. ඇලිස්,
ආණ්ඩුවේ ඒජන්ත මහත.

1876 ම් (බ්‍රහ්-ඡු 3 ම ඉලකප්පදාප්තකිනු 7 ම පිරිවින ප්‍රකාරයට කලාපලාපිකරණය කොට පවතින රාජකීයවෙතල වෙනාදියානු පිනනර්ප්පොලවප්පදාප්ත කාණිය, අමිතාවතු :—
ප්‍රාථමපදාප්ත ඉලකප්ප 11,018. මුරිප්පි—ඉඳා.

නුණ්ඔ.	කාණියිනු පෙපර්.	විපරාද.	උරිතනාණියිනු පෙපර්.	විසාහම.
X 804	විනකලවෙතලව උඩ කාදකාවත	වෙනනන්තොඳාප්ත මුම	ආ. ජේ. පීරිස් මහතරු	0 1 3

ආදි ඉඩමකොටගැනීම සඳහා 1876 ම් (බ්‍රහ්-ඡු 3 ම ඉලකප්පදාප්තකිනු 7 ම පිරිවින ප්‍රකාරයට කලාපලාපිකරණය කොට පවතින රාජකීයවෙතල වෙනාදියානු පිනනර්ප්පොලවප්පදාප්ත කාණිය, අමිතාවතු :—
ප්‍රාථමපදාප්ත ඉලකප්ප 11,018. මුරිප්පි—ඉඳා.

මෙහෙයුම් කාණියට උරිතනුප්පෙපර්ප්පදාප්තකිනු 7 ම පිරිවින ප්‍රකාරයට කලාපලාපිකරණය කොට පවතින රාජකීයවෙතල වෙනාදියානු පිනනර්ප්පොලවප්පදාප්ත කාණිය, අමිතාවතු :—
ප්‍රාථමපදාප්ත ඉලකප්ප 11,018. මුරිප්පි—ඉඳා.

1901 ම් චන්ද්‍ර මාසයේ 25 වන දින.

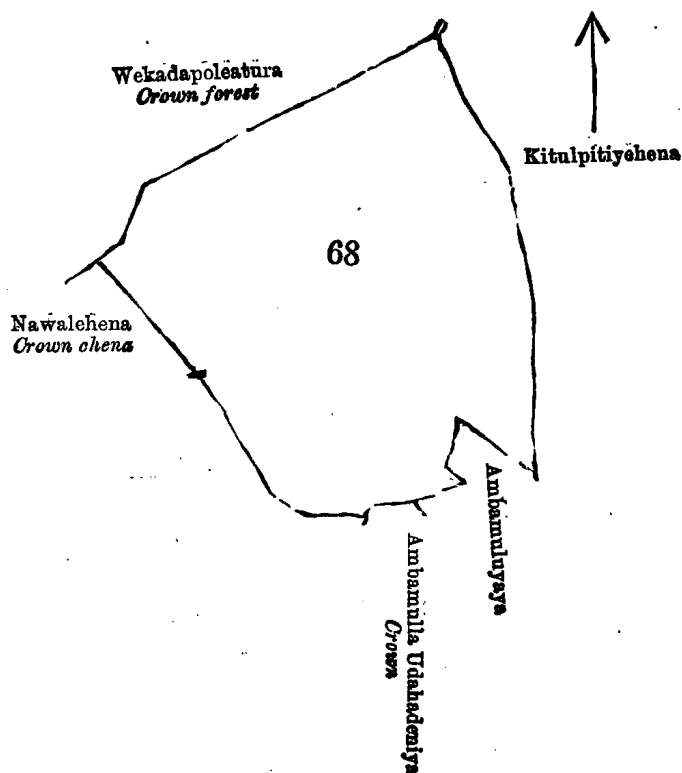
ආ. ජේ. පීරිස්,
ආණ්ඩුවේ ඒජන්ත මහත.

NOTICES UNDER THE WASTE LANDS ORDINANCES.

Order under Section 2 of "The Waste Lands Ordinances, 1897, 1899, and 1900," declaring the Land to be Crown Property.

In the matter of the land commonly called and known as Nawalehena, situate in the village of Beralapanatara in the Morawak korale of the Matara District, in the Southern Province, and of "The Waste Lands Ordinances, 1897, 1899, and 1900."

THE notice required by section 1 of the said Ordinances having been duly published in manner prescribed by that section in respect of the above-named land, and no claim having been made to the said land or to any interest therein within the period of three months from the date specified in the said notice, I, John Penry Lewis, Special Officer appointed under section 28 of Ordinance No. 1 of 1897, under and by virtue of the powers vested in me in that behalf by section 2 of the said Ordinances, do hereby order and declare that



Sheet O $\frac{10}{51, 59}$

Lot 68 called Nawalehena, in extent 21A. 3R. 5P., situated in Beralapanatara village in the Udugaha pattu of Morawak korale.

Surveyor-General's Office,
Colombo, May 12, 1900.

S. J. C. MORE,
for Surveyor-General.

the said land commonly called or known as Nawalehena, situate in the village of Beralapanatara in the Morawak korale of the Matara District, in the Southern Province, containing in extent 21 acres 3 roods 5 perches, shown as lot 68 in sheet O $\frac{10}{51, 59}$, and in the annexed certified tracing therefrom, and bounded as follows: on the north by Wekadapoleatura belonging to Crown; on the east by Kitulpitiyehena claimed by Wikrama Narayana Mestrige Don Carolis and others; on the south by Ambemuluyaya claimed by Wellappulige Babehami, Ambemulleudahadeniya belonging to Crown; on the west by Nawalehena belonging to Crown—is the property of the Crown.

Matara, January 29, 1901.

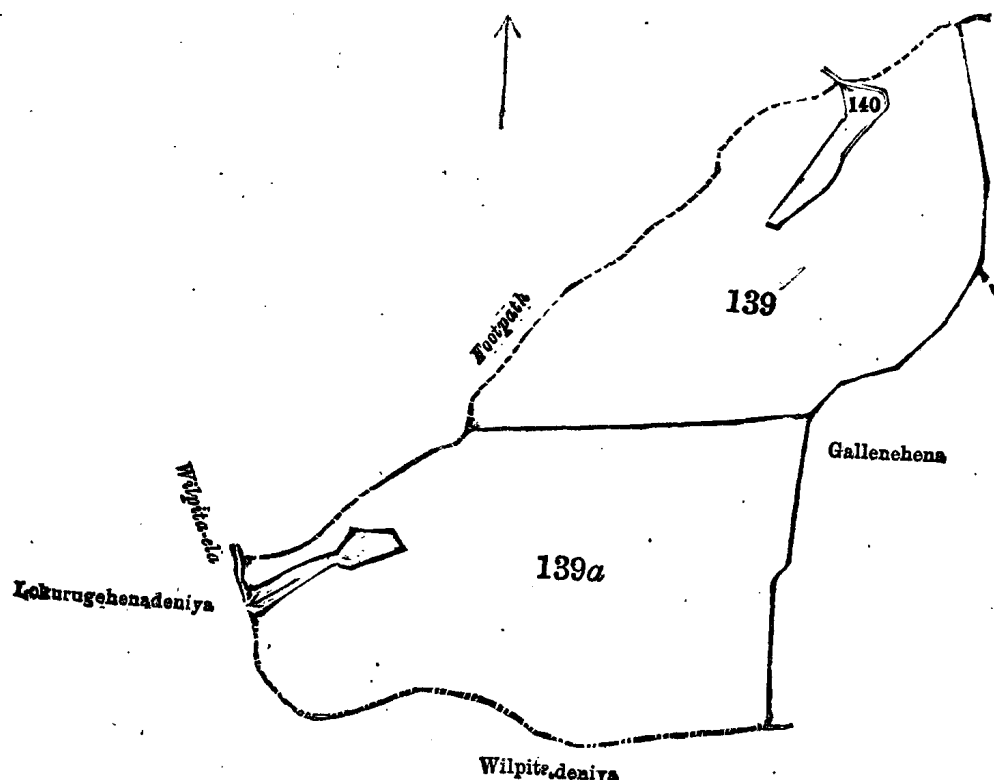
J. P. LEWIS,
Special Officer.

Order under Section 4, Sub-section (1), of "The Waste Lands Ordinances, 1897, 1899, 1900."

In the matter of the lands commonly called or known as Lokurugehena, Welitolehena, and Kadiramahena, situate in the village of Beralapanatara in the Morowak korale of the Matara District, in the Southern Province, and of "The Waste Lands Ordinances, 1897, 1899, and 1900."

WHEREAS in pursuance of section 1 of the said Ordinances it was duly notified on the 1st day of September, One thousand Eight hundred and Ninety-nine, that if no claim to the lands commonly called or known as Lokurugehena, Welitolehena, and Kadiramahena, situate in the village of Beralapanatara in the Morowak korale of the Matara District, in the Southern Province, containing in extent 41 acres and 23 perches, and shown as lot 139 in sheets O $\frac{10}{51, 52, 59, 60}$ and O $\frac{15}{3, 4, 11, 12}$, since subdivided into two lots, viz., 139 and 139a, was made to the Special Officer appointed under section 28 of Ordinance No. 1 of 1897 within the period of three months from the date specified in such notice, such lands would be deemed the property of the Crown and dealt with on account of the Crown :

And whereas Gamachcharige Don Davit, Gamacheharige Garuwe, Wikramanarayana Mestrige Don Siman, Wikramanarayana Mestrige Don Carolis, Wikramanarayana Mestrige Dines, Mahappubadalge Don Juwanis, all of Beralapanatara, Kongalage Don Charles Ubayaratne, Kongalage Karaluhami, Kongalage



Scale of 8 Chains to an Inch.

Situation : Beralapanatara village in Udugaha pattu of Morowak korale.

Lot.	Name of Land.	Extent.
		A. R. P.
139	Lokurugehena, Welitolehena, Kadiramahena	18 2 10
139a	Do. do.	22 2 13
		<hr/> 41 0 23 <hr/>

Lot excluded.

Situation : Beralapanatara village in Udugaha pattu of Morowak korale.

Lot.	Name of Land.	Extent.
		A. R. P.
140	Welitolehenedeniya	0 2 31
	Sheets O $\frac{10}{51, 52, 59, 60}$ and O $\frac{15}{3, 4, 11, 12}$	

Surveyor-General's Office,
Colombo, September 17, 1900.

S. J. C. MORE,
for Surveyor-General.

Juwanis, and Kalugamage Tomishami, all of Pahala Beligalla, and Egodage Luse, of Kirama, made claim thereto, and I, John Penry Lewis, Special Officer appointed under section 28 of Ordinance No. 1 of 1897, made due inquiry into such claim, I do hereby, with the consent of His Excellency the Governor, under section 4, sub-section (1), of the said Ordinances, admit the claim of the said claimants to lot 139 in sheets O $\frac{10}{51, 52, 59, 60}$ and O $\frac{15}{3, 4, 11, 12}$, as shown in the annexed certified tracing therefrom, situate in the village

of Beralapanatara in the Morowak korale of the Matara District, in the Southern Province, containing in extent 18 acres 2 roods and 10 perches, and bounded as follows: on the north by the footpath, Kiriwaneatura belonging to Crown, and Welitolehenadeniya claimed by Badalge Don Luwis and others; on the east by Irikondehena claimed by Wellappulige Babehami and others, Godehena claimed by Wellappulige Babehami and others, Gallenehena claimed by Wellappulige Babehami and others; on the south by lot 139a; on the west by the footpath and Kiriwaneatura belonging to Crown.

Matara, December 12, 1900.

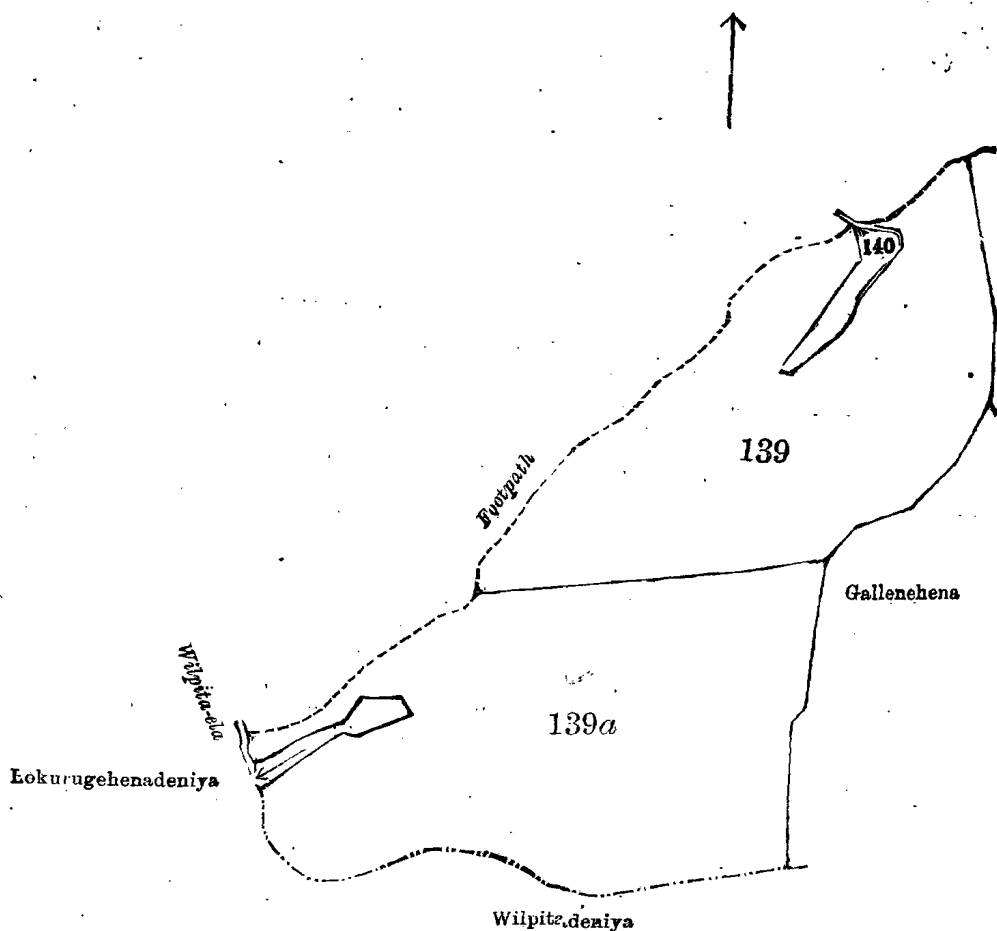
J. P. LEWIS,
Special Officer.

Order under Section 4 of "The Waste Lands Ordinances, 1897, 1899, and 1900," declaring the Lands to be Crown Property.

In the matter of the lands commonly called or known as Lokurugehena, Welitolehena, and Kadiramahena, situate in the village of Beralapanatara in the Morowak korale of the Matara District, in the Southern Province, and of "The Waste Lands Ordinances, 1897, 1899, and 1900."

WHEREAS in pursuance of section 1 of the said Ordinances it was duly notified on the 1st day of September, One thousand Eight hundred and Ninety-nine, that if no claim to the lands commonly called or known as Lokurugehena, Welitolehena, and Kadiramahena, situate in the village of Beralapanatara in the Morowak korale of the Matara District, in the Southern Province, containing in extent 41 acres and 23 perches, and shown as lot 139 in sheets O $\frac{10}{51, 52, 59, 60}$ and O $\frac{15}{3, 4, 11, 12}$ since subdivided into two lots, viz., 139 and 139a, was made to the Special Officer appointed under section 28 of Ordinance No. 1 of 1897 within the period of three months from the date specified in such notice, such lands would be deemed the property of the Crown and dealt with on account of the Crown:

And whereas Gamachcharige Don Davit, Gamachcharige Garuwe, Wikkramanarayana Mestriige Don Siman, Wikkramanarayana Mestriige Don Carolis, Wikkramanarayana Mestriige Dines, Mahappubadalge Don Juwanis, all of Beralapanatara, Kongalage Don Charles Ubayaratna, Kongalage Karaluhami, Kongalage Juwanis, Kalugamage Tomishami, all of Pahala Beligalla, and Egodage Luse, of Kirama, made claim thereto and



Scale of 8 Chains to an Inch.

Situation : Beralapanatara village in Udugaha pattu of Morowak korale.

Lot.	Name of Land.	Extent.	
		A.	R. P.
139 ...	Lokurugehena, Welitolehena, Kad ^r amahena ...	18	2 10
139a ...	Do. do. ...	22	2 13
		41	0 23

Lot excluded.

Situation : Beralapanatara village in Udugaha pattu of Morowak korale.

Lot.	Name of Land.	Extent.	
		A.	R. P.
140 ...	Welitolehenedeniya ...	0	2 31
Sheets O $\frac{10}{51, 52, 59, 60}$ and O $\frac{15}{3, 4, 11, 12}$			

Surveyor-General's Office,
Colombo, September 17, 1900.

S. J. C. MORE,
for Surveyor-General.

thereafter withdrew their claims to lot 139a, I, John Penry Lewis, Special Officer duly appointed under section 28 of Ordinance No. 1 of 1897, under and by virtue of the powers vested in me in that behalf by section 4 of the said Ordinances, do hereby on this 12th day of December, 1900, order and declare that the said lot, as hereinafter more fully described, is the property of the Crown.

Matara, December 12, 1900.

J. P. LEWIS,
Special Officer.

Description of Lot referred to.

Lot 139a in sheets O $\frac{10}{51, 52, 59, 60}$ and O $\frac{15}{3, 4, 11, 12}$, as shown in the annexed certified tracing therefrom, situate in the village of Beralapanatara in the Morowak korale of the Matara District, in the Southern Province, containing in extent 22 acres 2 roods and 13 perches, and bounded as follows : on the north by lot 139 ; on the east by Gallenahena claimed by Wellappulige Babehami and others ; on the south by Wilpitadeniya claimed by P. Andiris and others ; on the west by Lokurugehenedeniya claimed by B. Don Luwis and others, the Welpita-ela, the footpath, and Kiriwaneatura belonging to Crown.

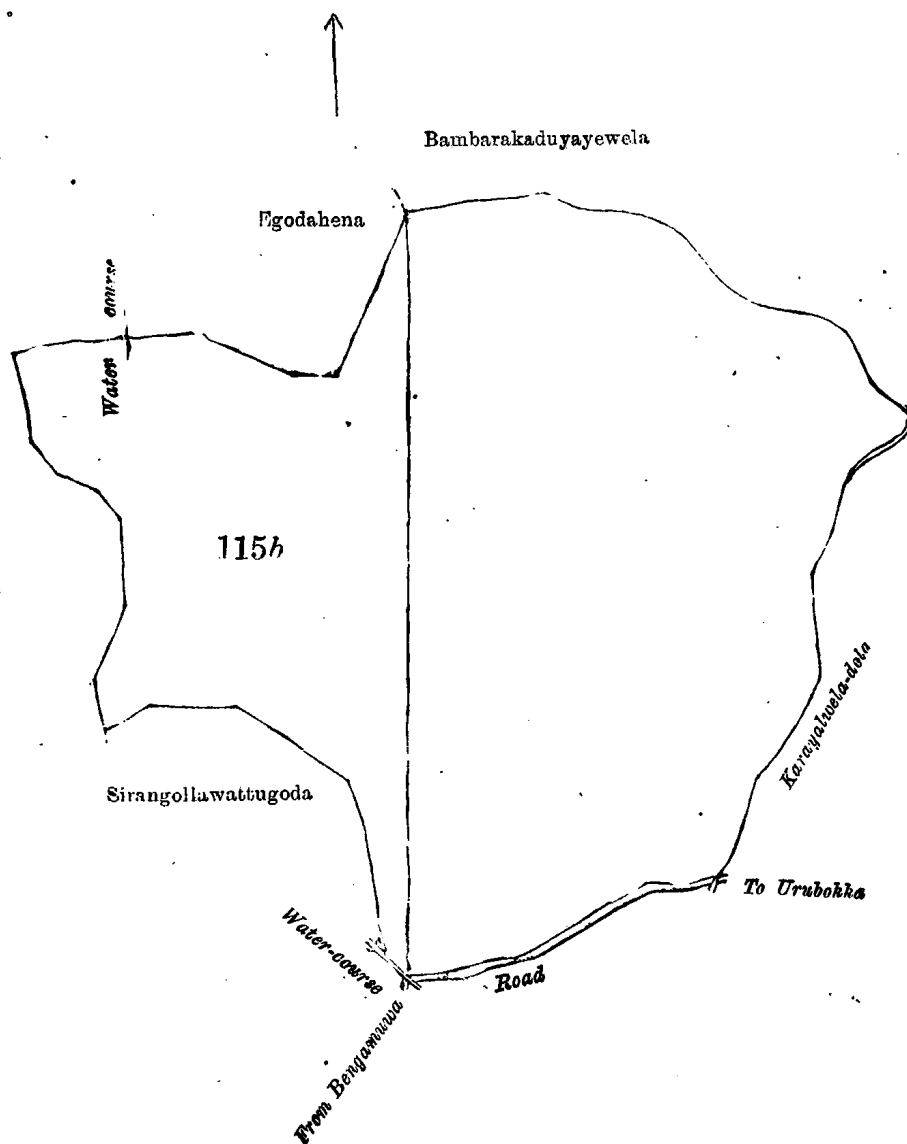
Order under Section 4 of "The Waste Lands Ordinances, 1897, 1899, and 1900," declaring the Lands to be Crown Property.

In the matter of the lands commonly called or known as Wewahena, Mahahena, Bulatdurugodahena, Mahagalahena, Wanaidalaketiyahena, Sapuhena, and Batalawattahena, situate in the village of Dampahala in the Morowak korale of the Matara District, in the Southern Province, and of "The Waste Lands Ordinances, 1897, 1899, and 1900."

WHEREAS in pursuance of section 1 of the said Ordinances it was duly notified on the Twenty-fourth day of November, One thousand Eight hundred and Ninety-nine, that if no claim to the lands commonly called or known as Wewahena, Mahahena, Bulatdurugodahena, Mahagalahena, Wanaidalaketiyahena, Sapuhena, and Batalawattahena, situate in the village of Dampahala in the Morowak korale of the Matara District, in the Southern Province, containing in extent 69 acres and 1 rood, and shown as lot 115 in sheets O $\frac{15}{5, 13}$ and O $\frac{15}{21, 29}$, since subdivided into two lots, viz., 115a and 115b, was made to the Special Officer appointed under section 28 of Ordinance No. 1 of 1897 within the period of three months from the date specified in such notice, such lands would be deemed the property of the Crown and dealt with on account of the Crown :

And whereas (1) Vitaranage Lewishami, (2) Vitaranage Babunhami, (3) Siriwardana Liyanage Andris, (4) Siriwardana Hin Appu, (5) Gigana Kankanange Janiz, (6) Koralage Andiris, (7) Samarasinge Don Siman, (8) Samarasinge Don Bastian, all of Dampahala, made claim thereto ; and the said claimants having been duly called upon by me by notices in writing duly served upon them to produce before me the evidence and documents upon which they may rely in proof of their claims, and the 8th claimant Samarasinge Don Bastian not having so appeared or produced such evidence and documents, and the other claimants having appeared

and withdrawn their claim to the said lot 115b, I, John Penry Lewis, Special Officer duly appointed under section 28 of Ordinance No. 1 of 1897, under and by virtue of the powers vested in me in that behalf by



Scale of 8 Chains to an Inch.

Situation : Dampahala village in Udugaha pattu of Morowak korale.

Lot.	Name of Land.	Extent.		
		A.	R.	P.
115a	Wewahena, Mahahena Bulatdurugodahena, Mahagalahena, Wanaiddalaketiyahena, Sapuhena, Batalawattahena ...	46	3	30
115b	Do. do. ...	22	1	10
Sheets O $\frac{15}{5, 13}$ and O $\frac{15}{21, 29}$		69	1	0

Surveyor-General's Office.
Colombo, October 17, 1900.

S. J. C. MORE,
for Surveyor-General.

section 4 of the said Ordinances, do hereby on this 19th day of December, 1900, order and declare that the said lot, as hereinafter more fully described—is the property of the Crown.

Matara, December 19, 1900.

J. P. LEWIS,
Special Officer.

Description of Lot referred to.

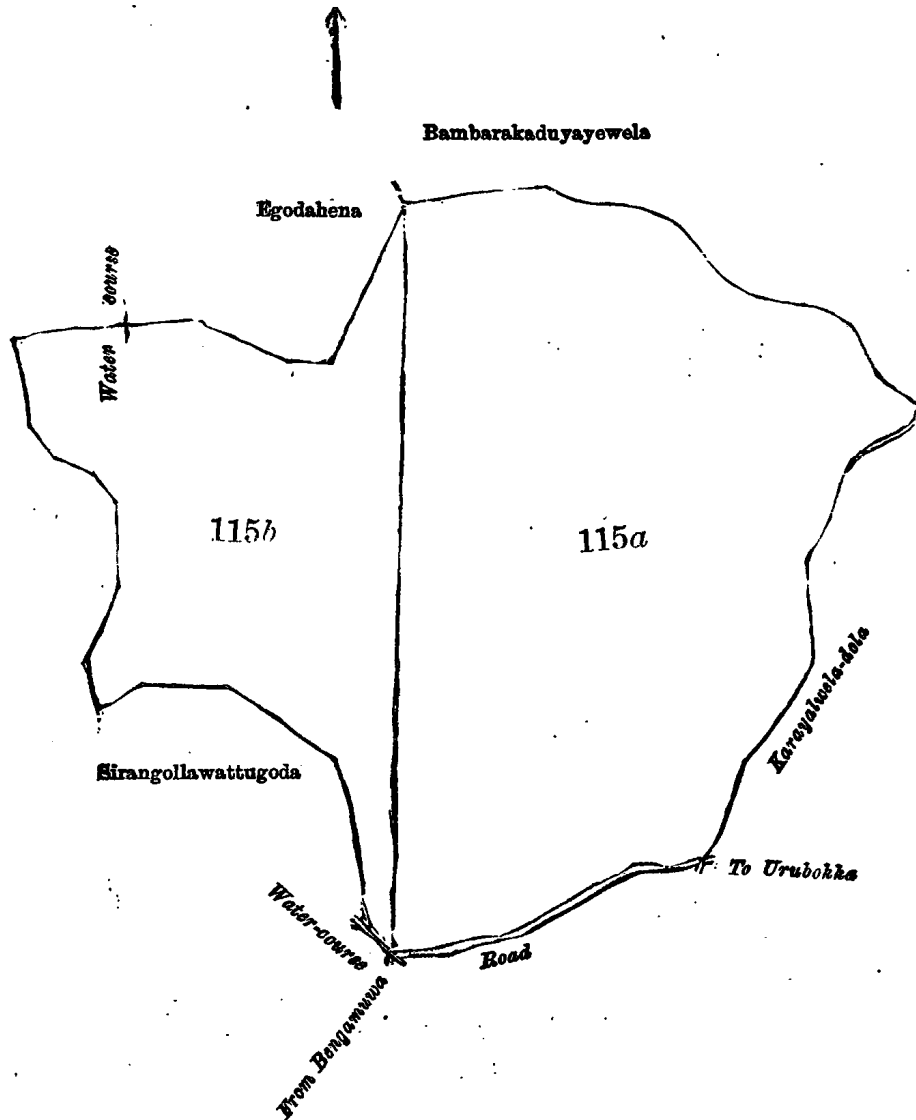
Lot 115b, in sheets O $\frac{15}{5, 13}$ and O $\frac{15}{21, 29}$, as shown in the annexed certified tracing therefrom, situate in the village of Dampahala in the Morowak korale of the Matara District, in the Southern Province containing in extent 22 acres 1 rood and 10 perches, and bounded as follows : on the north by Egodahena;

claimed by Siri Liyanage Andiris and others ; on the east by lot 115a in sheets O $\frac{15}{5, 13}$ and O $\frac{15}{21, 29}$; on the south by Sirankolawatugoda belonging to D. A. Martinus Appuhami and others ; on the west by Mallapardeniyahena claimed by D. A. Martinus Appuhami and others, Aramba-adarehena claimed by D. A. Martinus Appuhami and others, and Bulatdurugodahena claimed by D. A. Martinus Appuhami and others.

Order under Section 4 of "The Waste Lands Ordinances, 1897, 1899, and 1900."

In the matter of the lands commonly called or known as Wewahena, Mahahena, Bulatdurugodahena, Mahagalahena, Wanaidalaketiyaehena, Sapuhena, Batalawattehena, and Ambalandolahena, situate in the village of Dampahala in the Morowak korale of the Matara District, in the Southern Province, and of "The Waste Lands Ordinances, 1897, 1899, and 1900."

WHEREAS in pursuance of section 1 of the said Ordinances it was duly notified on the Third day of November, One thousand Eight hundred and Ninety-nine, that if no claim to the lands commonly



Scale of 8 Chains to an Inch.

Situation : Dampahala village in Udugaha pattu of Morowak korale.

Lot.	Name of Land.	Extent.		
		A.	R.	P.
115a	Wewahena, Mahahena, Bulatdurugodahena, Mahagalahena, Wanaidalaketiyaehena, Sapuhena, Batalawattahena ...	46	3	30
115b	Do. do. ...	22	1	10
Sheets O $\frac{15}{5, 13}$ and O $\frac{15}{21, 29}$		69	1	0

Surveyor-General's Office,
Colombo, October 17, 1900.

S. J. C. MORE,
for Surveyor-General.

called or known as Wewahena, Mahahena, Bulatdurugodahena, Mahagalahena, Wanaidalaketiyaehena, Sapuhena, Batalawattehena, and Ambalandolahena, situate in the village of Dampahala in the Morowak korale of

the Matara District, in the Southern Province, containing in extent 82 acres 2 roods and 35 perches, and shown as lot 115 in sheets O $\frac{15}{5, 13}$ and O $\frac{15}{21, 29}$, since subdivided into two lots, viz., 115a and 115b, and lot 120a in sheets O $\frac{15}{5, 13}$ and O $\frac{15}{21, 29}$, was made to the Special Officer appointed under section 28 of Ordinance No. 1 of 1897 within the period of three months from the date specified in such declaration and notice, such lands would be deemed the property of the Crown and dealt with on account of the Crown :

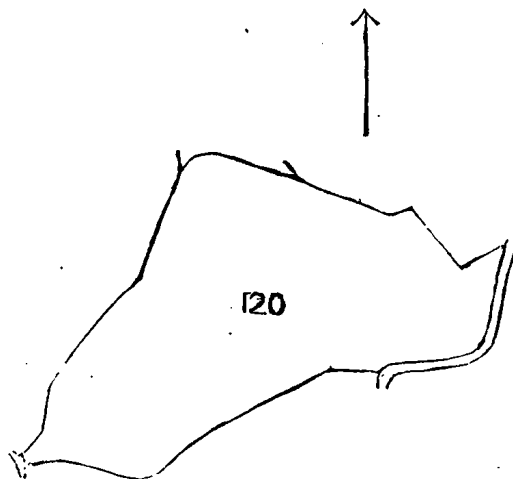
And whereas (1) Vitaranage Lewishami, (2) Vitaranage Babunhami, (3) Siriwardena Liyanage Andiris, (4) Siriwardena Hin Appu, (5) Gigana Kankanange Janis, (6) Koralege Andiris, (7) Samarasinge Don Siman, and (8) Samarasinge Don Bastian, all of Dampahala, made claim thereto; and the said claimants having been duly called upon by me by notices in writing duly served upon them to produce before me the evidence and documents upon which they may rely in proof of their claims, and the 8th claimant Samarasinge Don Bastian not having so appeared or produced such evidence and documents, and the other claimants having appeared, I, John Penry Lewis, Special Officer duly appointed under section 28 of Ordinance No. 1 of 1897, under and by virtue of the powers vested in me in that behalf by section 4 of the said Ordinances, do hereby with the consent of His Excellency the Governor, admit the claim of the said first seven claimants to the following lots, viz. :—

I.

Lot 115a in sheets O $\frac{15}{5, 13}$ and O $\frac{15}{21, 29}$, as shown in the annexed certified tracing therefrom, situate in the village of Dampahala in the Morowak korale of the Matara District, in the Southern Province, containing in extent 46 acres 3 roods and 30 perches, and bounded as follows: on the north by Bambarakaduyayewela belonging to D. A. M. Goonewardana and others; on the east by the Karayalwela-dola; on the south by the minor road from Bengamuwa to Urubokka; on the west by lot 115b in sheets O $\frac{15}{5, 13}$ and O $\frac{15}{21, 29}$.

II.

The land commonly called or known as Ambalandolchena, situate in the village of Dampahala in the Morowak korale of the Matara District, in the Southern Province, containing in extent 13 acres 1 rood and 35 perches, shown as lot 120a in sheets O $\frac{15}{5, 13}$ and O $\frac{15}{21, 29}$, and in the annexed certified tracing therefrom, and bounded as follows: on the north by Walawwewatta belonging to D. A. M. Goonewardana and



Lot 120 called Ambalandolchena, in extent 13A. 1R. 35P., situated in the village Dampahala in Udugaha pattu of Morowak korale.

Surveyor-General's Office.
Colombo, July 24, 1899.

F. S. O. $\frac{15}{21, 22, 29, 30}$

S. J. C. MORE,
for Surveyor-General.

Walawwewattagoda claimed by D. A. M. Goonewardana and others; on the east by the road from Bengamuwa to Urubokka; on the south by Alutwatugoda belonging to V. Lewishamy and others; on the west by the road from Bengamuwa to Urubokka and Bambaradeniyakumbura belonging to D. C. M. Goonewardana and others.

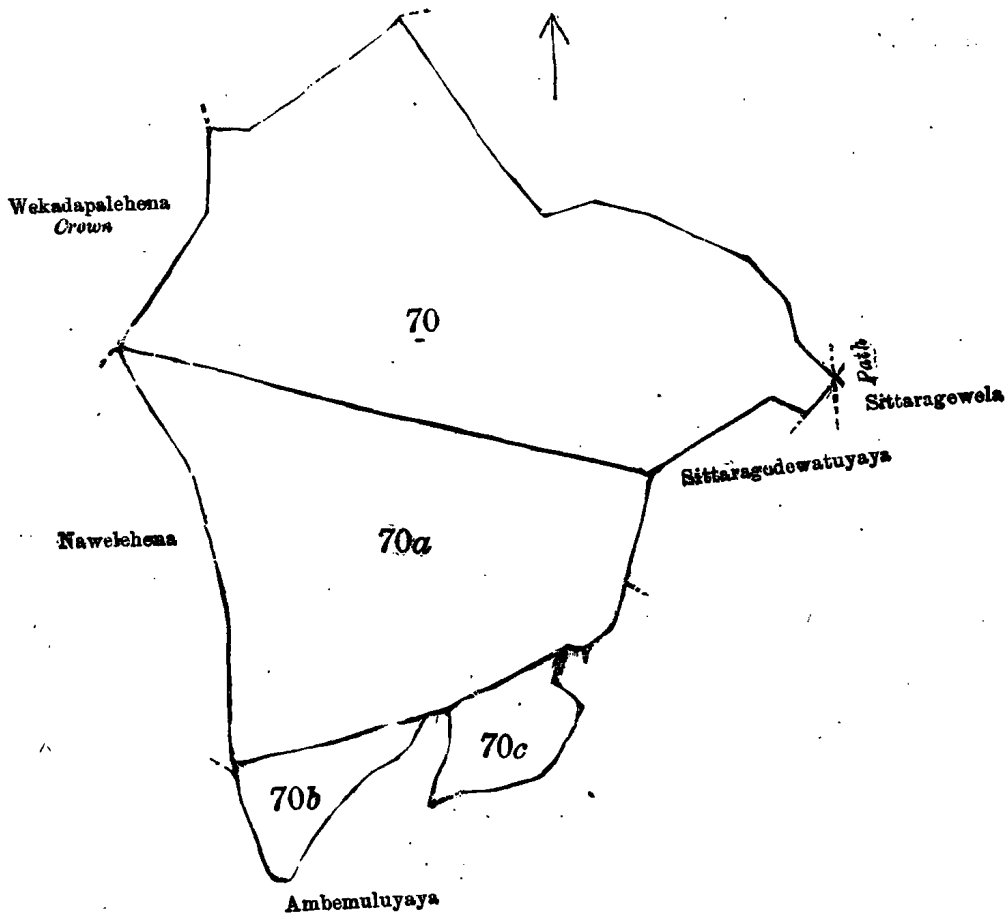
Matara, December 19, 1900.

J. P. LEWIS,
Special Officer.

Order under Section 4, Sub-section (1), of "The Waste Lands Ordinances, 1897, 1899, and 1900," declaring the Lands to be Crown Property.

In the matter of the lands commonly called or known as Kitulapitiyahena, Paratennehena, Udadeniyahena, and Paragahadiganehena, situate in the village of Beralapanatara in the Morowak korale of the Matara District, in the Southern Province, and of "The Waste Lands Ordinances, 1897, 1899, and 1900."

WHEREAS in pursuance of section 1 of the said Ordinances it was duly notified on the 1st day of September, One thousand Eight hundred and Ninety-nine, that if no claim to the lands commonly called or known as Kitulapitiyahena, Paratennehena, Udadeniyahena, and Paragahadiganehena, situate in the village of Beralapanatara in the Morowak korale of the Matara District, in the Southern Province, containing in extent 52 acres 1 rood and 12 perches, and shown as lot 70 in sheet O $\frac{10}{51, 59}$, and since subdivided into 4 lots, viz., lots 70, 70a, 70b and 70c, was made to the Special Officer appointed under section 28 of Ordinance No. 1 of 1897 within the period of three months from the date specified in such notice, such lands would be deemed the property of the Crown and dealt with on account of the Crown :



Scale of 8 Chains to an Inch.

Situation : Beralapanatara village in Udugaha pattu of Morowak korale.

Lot.	Name of Lnd.	Extent.		
		A.	R.	P.
70	Kitulapitiyahena, Paratennehena, Udadeniyehena, Paragahadigenehena	27	0	30
70a	Do.	20	3	7
70b	Do.	2	0	30
70c	Do.	2	0	25
		<u>52</u>	<u>1</u>	<u>12</u>

Surveyor-General's Office,
Colombo, September 17, 1900.

Sheet O $\frac{10}{51, 59}$

S. J. C. MORE,
for Surveyor-General.

And whereas Gamachcharige Don Davit, Gamachcharige Garuwe, Wikkramanarayana Mestrige Don Siman, Wikkramanarayana Mestrige Don Carolis, Wikkramanarayana Mestrige Dines, Mahappubadalge Don Juwanis, all of Beralapanatara, Kongalage Don Charles Ubayatna, Kongalage Karaluhani, Kongalage Juwanis and Kalugamage Tomishami, all of Pahala Beligalla, Egodage Luse, of Kirama, and Mantrige Adirian, of Kotapola, made claim thereto and thereafter withdrew their claims to lot 70a, I, John Penry Lewis, Special Officer appointed under section 28 of Ordinance No. 1 of 1897, under and by virtue of the powers vested in me in that behalf by section 4 of the said Ordinance No. 1 of 1899, do hereby on this 12th day of December, 1900,

order and declare under section 4, sub-section (1), of the said Ordinances, that the said lot 70a in sheet O $\frac{10}{51, 59}$, situate in the village of Beralapanatara in the Morowak korale of the Matara District, in the Southern Province, containing in extent 20 acres 3 roods and 7 perches, as described in the annexed certified tracing therefrom, and bounded as follows : on the north by Kitulapitihenyaya (lot 70 in sheet O $\frac{10}{51, 59}$) claimed by Gamachecharige Don Davith and others ; on the east by Sittaragodawatuyaya claimed by W. Siman and others ; on the south by Ambemuluyaya belonging to Wallappulige Babahami and others, lots 70c and 70b claimed by Mantrige Adirian ; on the west by Nawalahena claimed by W. Don Andries and others—is the property of the Crown.

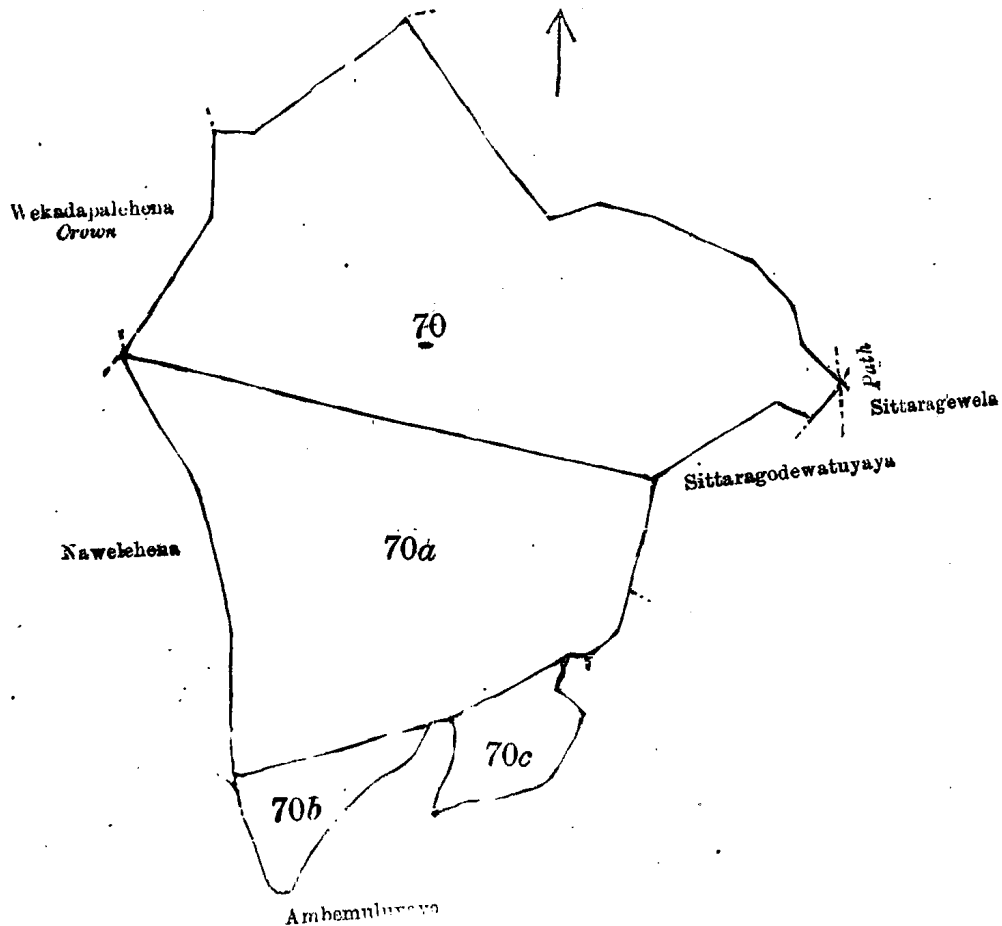
Matara, December 12, 1900.

J. P. LEWIS,
Special Officer.

Order under Section 4, Sub-section (1), of "The Waste Lands Ordinances, 1897, 1899, and 1900."

In the matter of the lands commonly called or known as Kitulapitihena, Paratennehena, Udadeniyehena, and Paragahadigenehena, situate in the village of Beralapanatara in the Morowak korale of the Matara District, in the Southern Province, and of "The Waste Lands Ordinances, 1897, 1899, and 1900."

WHEREAS in pursuance of section 1 of the said Ordinances it was duly notified on the 1st day of September, One thousand Eight hundred and Niety-nine, that if no claim to the lands commonly



Scale of 8 Chains to an Inch.

Situation : Beralapanatara village in Udugaha pattu of Morowak korale.

Lot.	Name of Land.	Extent.		
		A.	R.	P.
70	Kitulapitihena, Paratennehena, Udadeniyehena, Paragahadigenehena	27	0	30
70a	Do.	20	3	7
70b	Do.	2	0	30
70c	Do.	2	0	25
		<hr/>		
		52	1	12

Sheet O $\frac{10}{51, 59}$

Surveyor-General's Office,
Colombo, September 17, 1900.

S. J. C. MORE,
for Surveyor-General.

called or known as Kitulapitihena, Paratennehena, Udadeniyehena, and Paragahadigenehena, situate in the village of Beralapanatara in the Morowak korale of the Matara District, in the Southern Province, containing

in extent 52 acres 1 rood and 12 perches, and shown as lot 70 in sheet O $\frac{10}{51, 59}$, since subdivided into 4 lots, viz., lots 70, 70a, 70b, 70c, was made to the Special Officer appointed under section 28 of the Ordinance No. 1 of 1897 within the period of three months from the date specified in such notice, such lands would be deemed the property of the Crown and dealt with on account of the Crown :

And whereas (1) Gamachcharige Don Davit, (2) Gamachcharige Garuwe, (3) Wikkramanarayana Mestriige Don Siman, (4) Wikkramanarayana Mestriige Don Carolis, (5) Wikkramanarayana Mestriige Dines, (6) Mahappubadage Don Juwanis, all of Beralapanatara, (7) Kongalage Don Charles Ubayaratna, (8) Kougalage Karaluhami, (9) Kongalage Juwanis, and (10) Kalugamage Tomishami, all of Pahala Beligalla, (11) Egodage Luse of Kirama, and (12) Mantrige Adirian, of Kotapola, made claim thereto, and I, John Penny Lewis, Special Officer appointed under section 28 of Ordinance No. 1 of 1897, made due inquiry into such claim, I do hereby, with the consent of His Excellency the Governor, under section 4, sub-section (1), of the said Ordinances, admit (1) the claim of the said first eleven claimants to the said lot 70 in sheet O $\frac{10}{51, 59}$, as shown in the annexed

certified tracing therefrom, situate in the village of Beralapanatara in the Morowak korale of the Matara District, in the Southern Province, containing in extent 27 acres and 30 perches, and bounded as follows : on the north by Gigungalahena claimed by Wellappulige Babunhami and others and Pannismullehena claimed by Gamachcharige Don Carolis and others, on the east by Sittaragewela claimed by Gamachcharige Don Carolis and others and Sittaragewatuyaya claimed by W. Siman and others, on the south by lot 70a, on the west by Wekadapalehena belonging to Crown ; (2) the claim of the 12th claimant to lots 70b and 70c in sheet O $\frac{10}{51, 59}$ as hereinafter more fully described.

Lot 70b in sheet O $\frac{10}{51, 59}$, as shown in the annexed certified tracing therefrom, situate in the village of Beralapanatara in the Morowak korale of the Matara District, in the Southern Province, containing in extent 2 acres and 30 perches, and bounded as follows : on the north by lot 70a, and on the east, south, and west by Ambemuluyaya belonging to W. Babehami and others.

Lot 70c in sheet O $\frac{10}{51, 59}$, as shown in the annexed certified tracing therefrom, situate in the village of Beralapanatara in the Morowak korale of the Matara District, in the Southern Province, containing in extent 2 acres and 25 perches, and bounded as follows : on the north by lot 70a, and on the east, south, and west by Ambemuluyaya belonging to W. Babehami and others.

Matara, December 12, 1900.

J. P. LEWIS,
Special Officer.

Order under Section 2 of "The Waste Lands Ordinances, 1897, 1899, and 1900," declaring the Lands to be Crown Property.

In the matter of the lands commonly called and known as Bulankandahena, Wadigodahena, Batagodawattahena and others, situate in the village of Kaduruwana in the Morowak korale of the Matara District, in the Southern Province, and of "The Waste Lands Ordinances, 1897, 1899, and 1900."

THE notice required by section 1 of the Ordinance No. 1 of 1897 as amended by Ordinance No. 1 of 1899 having been duly published in manner prescribed by that section in respect of the above-named lands, and no claim having been made to the said lands or to any interest therein within the period of three months from the date specified in the said notice, I, John Penny Lewis, Special Officer appointed under section 28 of Ordinance No. 1 of 1897, under and by virtue of the powers vested in me in that behalf by section 2 of the Ordinance No. 1 of 1899, do hereby on this 13th day of August, 1900, order and declare that the said lands, commonly called and known as Bulankandahena, Wadigodahena, Batagodawattahena and others, situate in the village of Kaduruwana in the Morowak korale of the Matara District, in the Southern Province, and shown as lots 57 and 71 in sheet O $\frac{14}{54, 62}$ of lands situate in the said village, a certified tracing wherefrom is

hereunto annexed, and containing in extent 409 acres 1 rood and 20 perches, and bounded as follows : on the north by Andikandahena belonging to Crown (lot 40 $\frac{1}{2}$), Watadeniya claimed by E. P. Wattuhami (lot 66 B), Millagahawatta belonging to Vitaranage Don Siyadoris (lot 61), Hinpanwiladeniya belonging to Crown (lot 66 A); on the east by Watadeniyakumbura belonging to Jasin Arachchige Don Siyadoris (lot 66), Batagodawatta belonging to ditto (lot 75), the Hulanda-ganga, Dugodawatta belonging to ditto (lots 70 and 70 $\frac{1}{2}$), Odapolewatta belonging to Dissanayakage Juanis and others, Odapoleadeniya belonging to ditto ; on the south and west by the Hulanda-ganga—are the property of the Crown.

[Note that the following lots within these boundaries are excluded from this order, and their aggregate acreage, viz., 6 acres and 31 perches, is not included in the acreage of 409 acres 1 rood and 20 perches given above :—

(1) Lot 67, Horangodakumbura, in extent 2 acres 3 roods and 22 perches, belonging to K. Hendrick and others, marked A in the annexed plan ;

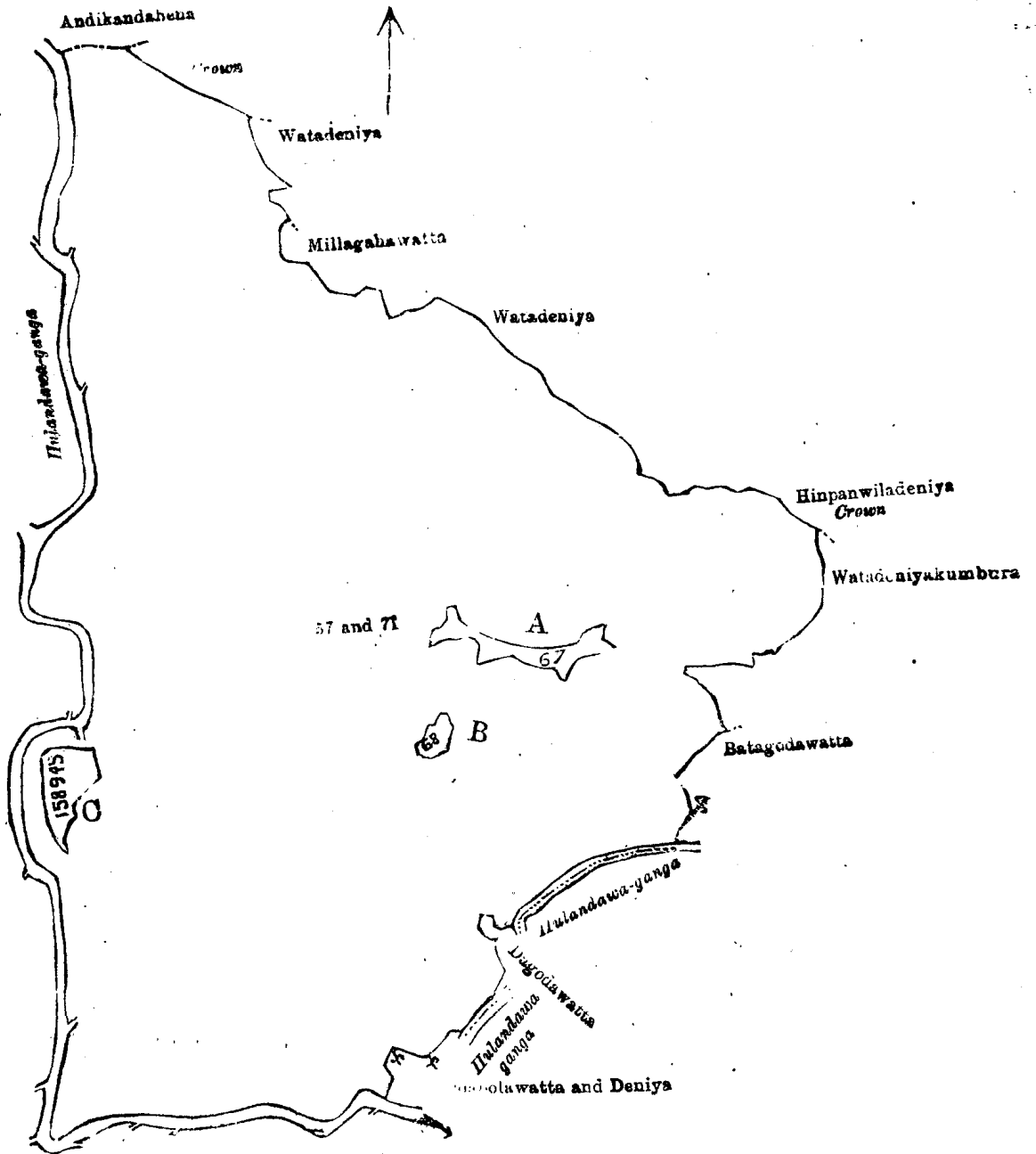
(2) Lot 68, Horangodakumbura, in extent 3 roods and 17 perches, belonging to ditto, marked B in the annexed plan ;

(3) Banalagewatta (title plans 158,945 and 158,946) sold by Crown to Kumarasinha Overseer of Pitiwela in Galle District, in extent 2 acres 1 rood and 32 perches, marked C in the annexed plan.]

Matara, August 13, 1900.

J. P. LEWIS,
Special Officer.

[For Tracing see page 326]



Situation : Kaduruwana village in Palle pattu of Morowak korale.

Lot.	Name of Land.	Extent. A. R. P.
57 ...	Bulankandahena, Wadigadahena, &c. ...	379 1 33
71 ...	Batagodawattahena ...	29 3 27
		409 1 20

Following lots are excluded :-

	Extent. A. R. P.
Lot 67, Horangodakumbura ...	2 3 22
Lot 68, do. ...	0 3 17
T. P. No. 158,945, Banalagewatta ...	2 1 32
Sheet O $\frac{14}{54, 62}$	

Amended according to the Schedule supplied by the Special Officer.

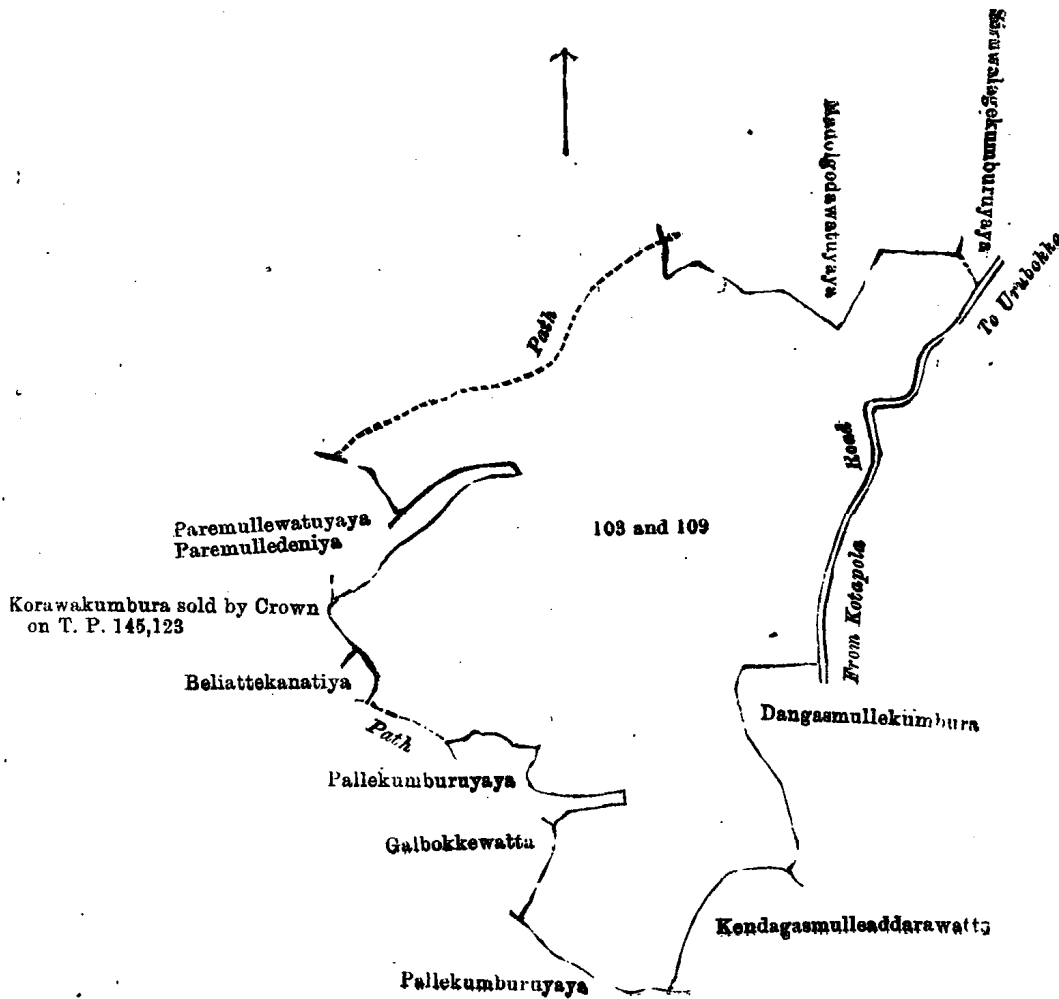
Surveyor-General's Office,
Colombo, August 24, 1899.

S. J. C. MORE,
for Surveyor-General.

Order under Section 2 of "The Waste Lands Ordinances, 1897, 1899, and 1900," declaring the Lands to be Crown Property.

In the matter of the lands commonly called and known as Paremullehena, Galbokkehena, &c., situate in the village of Beralapanatara in the Morowak korale of the Matara District, in the Southern Province, and of "The Waste Lands Ordinances, 1897, 1899, and 1900,"

THE notice required by section 1 of the said Ordinances having been duly published in manner prescribed by that section in respect of the above-named lands, and no claim having been made to the said lands or to any interest therein within the period of three months from the date specified in the said notice, I, John Penry Lewis, Special Officer appointed under section 28 of Ordinance No. 1 of 1897, under and by virtue of the powers vested in me in that behalf by section 2 of the said Ordinances, do hereby order and declare that the



Sheet O $\frac{10}{51, 59}$

Situation : Beralapanatara village in Udugaha pattu of Morowak korale.

Lot.	Name of Land.	Extent.		
		A.	R.	P.
103	Paremullehena	33	0	0
109	Galbokkehena	6	2	36
		<u>39</u>	<u>2</u>	<u>36</u>

Surveyor-General's Office,
Colombo, June 4, 1900.

S. J. C. MORR,
for Surveyor-General.

said lands commonly called or known as Paremullehena, Galbokkehena, &c., situate in the village of Beralapanatara in the Morowak korale of the Matara District, in the Southern Province, containing in extent 39 acres 2 roods 36 perches, shown as lots 103 and 109 in sheet O $\frac{10}{51, 59}$, and in the annexed certified tracing therefrom, and bounded as follows : on the north by the footpath from Nawangoda to Pataowita, Madolgodawattuyaya belonging to Gammachcharige Hin Naide and others, Siruwalagekumburuyaya belonging to D. J. W. Wanigasekera and others ; on the east by the minor road from Urubokka to Kotapola, Dangasmullekumbura belonging

to Arambege Jayan and others, Kendagasmulleaddarawatta belonging to Pallewewalage Disan and others ; on the south by Pallekumburuyaya belonging to Vitaranage Dineshami and others ; on the west by Galbokkewatta belonging to Arambege Jayan and others, Pallekumburuyaya belonging to Vitaranage Dines and others, the footpath from Galbokka to Pataowita, Beliattekanatiya belonging to Hewamalawige Jayanhami and others, Korawakumbura sold by Crown to U. S. Terunnanse (title plan 145,123), Paremulladeniya belonging to Wellappulige Janis and others, and Paremullewattuyaya belonging to Wellappulige Janis and others—are the property of the Crown.

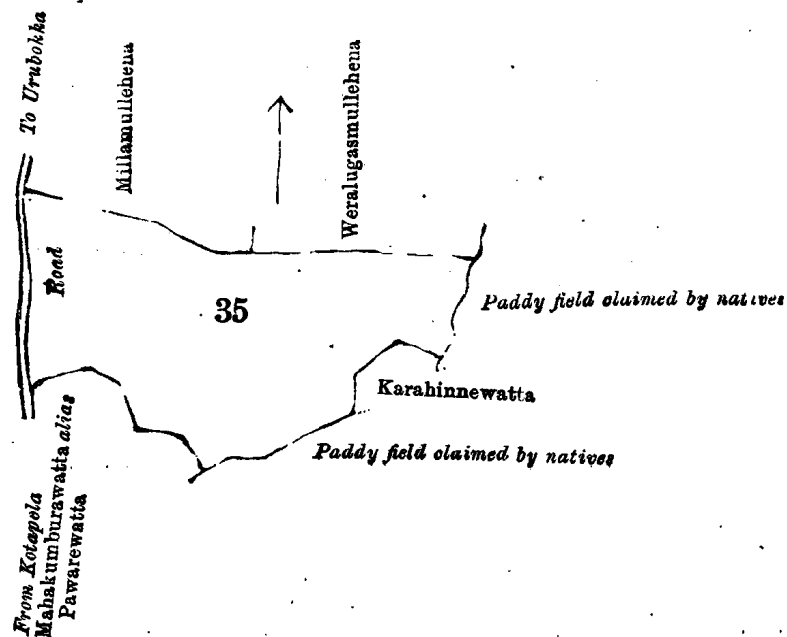
Matara, January 29, 1901.

J. P. LEWIS,
Special Officer.

Order under Section 2 of "The Waste Lands Ordinances, 1897, 1899, and 1900," declaring the Land to be Crown Property.

In the matter of the land commonly called and known as Ilawinnagodahena, situate in the village of Beralapanatara in the Morawak korale of the Matara District, in the Southern Province, and of "The Waste Lands Ordinances, 1897, 1899, and 1900."

THE notice required by section 1 of the said Ordinances having been duly published in manner prescribed by that section in respect of the above-named land, and no claim having been made to the said land or to any interest therein within the period of three months from the date specified in the said notice, I, John Penry Lewis, Special Officer appointed under section 28 of Ordinance No. of 1897, under and by virtue of the powers vested in me in that behalf by section 2 of the said Ordinances, do hereby order and declare that the said land commonly called or known as Ilawinnagodahena, situate in the village of Beralapanatara in the



Sheet O $\frac{10}{51, 59}$

Lot 35 called Ilawinnagodahena, in extent 12A. 0r. 15P., situated in Beralapanatara village in Udugaha pattu of Morawak korale.

Surveyor-General's Office,
Colombo, June 4, 1900.

S. J. C. MORE,
for Surveyor-General.

Morawak korale of the Matara District, in the Southern Province, containing in extent 12 acres and 15 perches, shown as lot 35 in sheet O $\frac{10}{51, 59}$, and in the annexed certified tracing therefrom, and bounded as follows : on the north by Millamullehena claimed by Madolgoda Gammachecharige Hin Naide, Weralugasmullehena claimed by Badale Don Lewis ; on the east by Potuliadda belonging to Miellege Disan and others and Karahinnewatta belonging to ditto ; on the south by Medakumbura belonging to D. J. W. Wanigasekera and others and Mahakumburawatta *alias* Pawarewatta belonging to Arambege Jayan and others ; on the west by the minor road from Kotapola to Urubokka—is the property of the Crown.

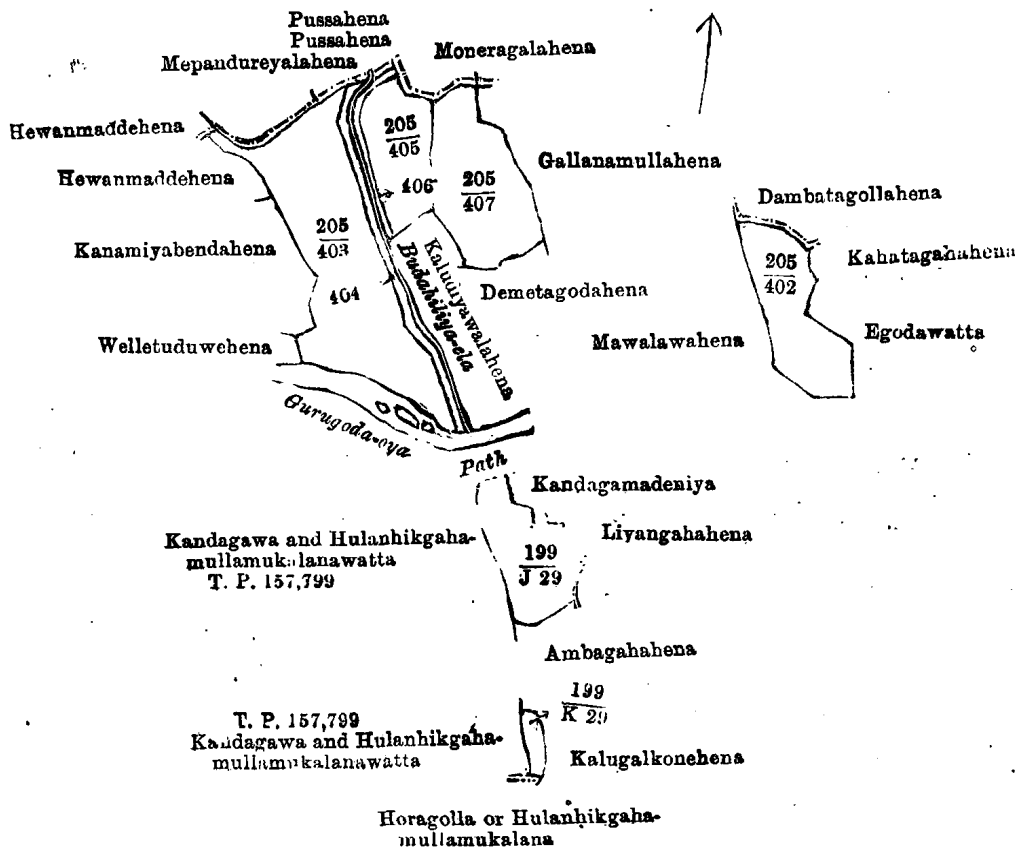
Matara, January 29, 1901.

J. P. LEWIS,
Special Officer.

Order under Section 2 of "The Waste Lands Ordinances, 1897, 1899, and 1900."

In the matter of lands commonly called and known as Katukangollemukalana, Badaketiyahena, Monaragalamukalana, Kandagawamukalana, Horagolla or Hulanhikgahamulamukalana, situate in the village of Halmessa in the Paranakuru korale, in the Province of Sabaragamuwa, and of "The Waste Lands Ordinances, 1897, 1899, and 1900."

THE notice required by section 1 of the said Ordinances having been duly published in manner prescribed by that section in respect of the above-named lands, and no claim having been made to the said lands or to any interest therein within the period of three months from the date specified in the said notice, I, Bertram Hill, Assistant Government Agent for the Kegalla District, in the Province of Sabaragamuwa, under and by virtue of the powers vested in me in that behalf by section 2 of the said Ordinances, do hereby on this First day of February, 1901, order and declare that the said lands, commonly called and known as Katukangollemukalana, Badaketiyahena, Monaragalamukalana, Kandagawamukalana, Horagolla or Hulanhikgahamulamukalana, situate in the village of Halmessa in the Paranakuru korale, in the Province of Sabaragamuwa,



Situation : Halmessa village in the Kanduaha pattuwa of Paranakuru korale.

Lot.	Name of Land.	Extent.		
		A.	R.	P.
J 29	Kandagawamukalana	5	1	30
K 29	Horagolla or Hulanhikgahamulamukalana	0	3	36
403	Katukangollemukalana	16	0	35
404	Do.	3	1	25
405	Badaketiyahena	4	3	22
406	Do.	1	2	26
407	Monaragalamukalana	8	3	10

Surveyor-General's Office,
Colombo, December 8, 1899.

S. J. C. MORE,
for Surveyor-General.

and shown as lots 403, 404, 405, 406, and 407 on preliminary plan 205, lot J 29 on preliminary plan 199, and lot K 29 on preliminary plan 199 of lands situate in the said village, a certified copy whereof is hereunto annexed, and containing in extent 41 acres 1 rood and 24 perches, and bounded as follows:—

(1) Katukangollemukalana, Badaketiyahena, Monaragalamukalana (P. P. $\frac{205}{403, 404, 405, 406, 407}$):
on the north by Hewanmaddehena claimed by D. Mudiyselage Dingiri Appuhamy, Mepandurayalahena claimed by D. Kalu Banda and others, Pussahena claimed by D. Kalu Banda and others, Pussahena claimed by D. M. Dingiri Menika, Monaragalalahena claimed by the Crown, and the village boundary of Talawala village; on the east by Gallanamullahena claimed by D. M. Dingiri Appuhami and others, Demetagodahena

claimed by D. Kirihatana and others, Kaludiyawalahena claimed by Kaludurayage Ukkumale and others, Budahitiya-ela ; on the south by Gurugoda-oya ; on the west by Wellatuduwehena claimed by D. Mudiyanse and others, Kanamiyabendahena claimed by Ilandaripedige Horatala and others, and Havaumaddehena claimed by Mudiyanse and others.

(2) Kandagawamukalana (P. P. $\frac{199}{J 29}$): on the north by Gurugoda-oya and a footpath ; on the east by Kandagamadeniya claimed by K. Punchirala and Liyangahahena claimed by K. Punchirala and a stream ; on the south by Ambagahahena claimed by Waturalaya Puncta ; on the west by land appearing on title plan 157,799 called Kandagawa and Hulanhikgahamullamukalanawatta claimed by the proprietor of Hunugala estate.

(3) Horagolla or Hulanhikgahamullamukalana (P. P. $\frac{199}{K 29}$) : on the north and east by Kalugalkonehena claimed by K. Kirihatana and others ; on the south by Horagolla or Hulanhikgahamullamukalana belonging to the Degalatiriya Vihare and the village boundary of Degalatiriya ; on the west by land appearing on title plan 157,799 called Kandagawa and Hulanhikgahamullamukalanawatta claimed by the proprietors of Hunugala estate—are the property of the Crown.

Kegalla Kachcheri,
February 1, 1901.

BERTRAM HILL,
Assistant Government Agent.

Order under Section 2 of "The Waste Lands Ordinances, 1897, 1899, and 1900."

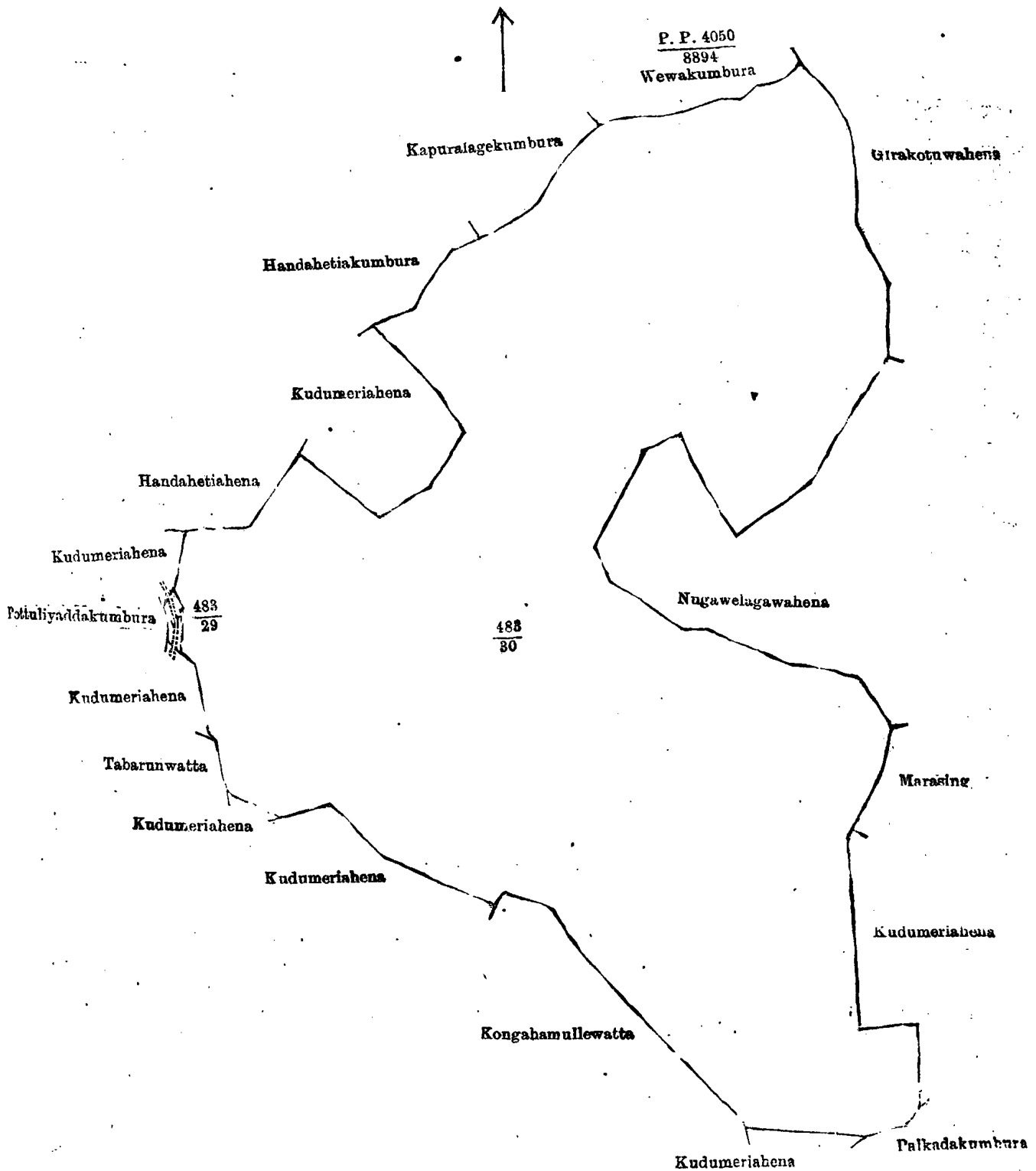
In the matter of land commonly called and known as Kudumeriyakele, situate in the village of Ambepussa in the Beligal korale, in the Province of Sabaragamuwa, and of "The Waste Lands Ordinances, 1897, 1899, and 1900."

THE notice required by section 1 of the said Ordinances having been duly published in manner prescribed by that section in respect of the above-named land, and no claim having been made to the said land or to any interest therein within the period of three months from the date specified in the said notice, I, Bertram Hill, Assistant Government Agent for the Kegalla District, in the Province of Sabaragamuwa, under and by virtue of the powers vested in me in that behalf by section 2 of the said Ordinances, do hereby on this First day of February, 1901, order and declare that the said land, commonly called and known as Kudumeriyakele, situate in the village of Ambepussa in the Beligal korale, in the Province of Sabaragamuwa, and shown as lots 29, 30 in preliminary plan 483 of lands situate in the said village, a certified copy whereof is hereunto annexed, and containing in extent 28 acres 2 roods and 39 perches, and bounded as follows : on the north by Handahetiyakumbura claimed by Rupassarage Dingiria and others, Kapuralagekumbura claimed by Paranakapuralage Mudalihamy and others, Wewakumbura (P. P. $\frac{4,050}{8,894}$) belonging to Ambepussa Vihare ; on the east by Girakotuwahena claimed by Rajapassage Gunaya and others, Nugawelagawahena claimed by Alawalalage Kiria and others, Marasinghahena claimed by Chandrasekaramudiyanselage Kalu Banda, Kudumeriyahena claimed by Badahelage Kalu Nachchire ; on the south by Palkadakumbura and Kudumeriyahena claimed by Alawalage Kaluwa and others, Kongahamullewatta claimed by Sendiriya Duraya, Kudumeriyahena claimed by Ukkiria, and Kudumeriyahena claimed by Sendiriya Duraya and others ; on the west by Tabarunawatta claimed by Alawalage Kiria, Kudumeriyahena claimed by Kolonda Marikkan, Pottuliyaddakumbura claimed by Alawalage Kaluwa, Kudumeriyahena claimed by Alawalage Rankira, Handahetiahena claimed by Ruppassarage Dingiria and others, Kudumeriyahena claimed by Alawalage Rankira—is the property of the Crown.

Kegalla Kacheheri,
February 1, 1901.

BERTRAM HILL,
Assistant Government Agent.

[For Tracing see page 331.]



Situation : Ambepussa village in Kiraweli pattu of Beligal korale.

Lot.	Name of Land.	Extent. A. R. P.
29	Kudumeriyakele	0 0 7
30	Do.	28 2 32

Surveyor-General's Office,
Colombo, April 2, 1900.

S. J. C. MORE,
for Surveyor-General.

MISCELLANEOUS NOTICES.

THE Government Agent, North-Central Province, Anuradhapura, will until April 1 next, at noon, receive tenders for the right to collect the following minor forest produce in the released areas of the Taman-kaduwa district during 1901; and should no tender be accepted, will on April 1, 1901, at 1 p.m., put up the right to public auction at the Kachcheri, Anuradhapura:—

1. The right to collect honey and wax.
2. The right to collect ranawara wempadem bark.
3. The right to collect nux vomica and iluppai or mi seed.
4. The right to collect chiretta, binkohomba, or nilla vembu.
5. The right to collect tirikondal or ehala bark.

Further particulars can be obtained on application to the Government Agent, North-Central Province, Anuradhapura.

Anuradhapura Kachcheri, HARRY E. BEVEN,
February 23, 1901. for Government Agent.

විෂි 1901කේ අවුරුද්ද තුලදී කමත්කඩුව දිස්ත්‍රික්කේ කැලෑඵ්පත්තලත්තාත්සේව අයිති කැනි ගර්චේ මෙහි පහත සඳහන්වූ කැලෑ ද්‍රව්‍ය එකතුකර ගැනීමේ අයිතියට පිකමට උතුරුමැද දිසාවේ අනුරධපුරේ ඵ්පත්තලත්තාත්සේව විසින් මුද්‍රාත් වැන්ඩර්පත්‍ර ලබන අප්‍රේල් මස 1 වෙනි දින වනතුරු බාරතනු ලැබේ. කවද ඵ් ගණුලෑඩු ගම් වැන්ඩර්පත්‍රයක් ඵත් තුනවට නොසෙදනොත් එම දින පස්වරු 1කේ කනිස වට එස අයිතිවාසිකම අනුරධපුර කම්මේරිසේදී ප්‍රසිධි වෙන්දේසියේ විකුනනවට ගෙදෙනවා ඇත.

1. මිටැනි සහ මීදුරි එකතුකරගැනීමේ අයිතිවාසිකම.
2. රකවර සහ වෙම්පඩම් පොතු එකතුකරගැනීමේ අයිතිවාසිකම.
3. කදුරු සහ ඉළප්පේ හෙවත් මීආව එකතුකර ගැනීමේ අයිතිවාසිකම.
4. විරෙච්ච, නිල්ලවෙම්බු හෙවත් බිත්කොකොඬ එකතුකරගැනීමේ අයිතිවාසිකම.
5. කීටිකොන්ඩල් හෙවත් ඇඟලපොතු එකතුකර ගැනීමේ අයිතිවාසිකම.

මේ සම්බන්දව වැඩිදුර තොරතුරු උතුරුමැද දිසාවේ අනුරධපුරේ ඵ්පත්තලත්තාත්සේවගෙන් ඉල්ලීමකලාම දැනගනව පුළුවන.

හැරි ඊ. බැවන්,
ආණ්ඩුවේ ඵ්පත්ත වෙනුවට.

විෂි 1901 ක්‍රිස්තු වසරේ මස 23 වෙනි දින අනුරධපුර කම්මේරිසේදී.

සාධකවූ මාකාණන්ද්‍ර ඇසාඳිඟි ඉසන්ඩි 1901 ම් ඉන්ඩි ඉතිකරාමාතම මුතලාන් නිකති වකරාඳුම පිනවරුම කාඳ්ච්චරාමාණකනිස් ජේර්ප්පත්තලුක් ජේ ඉක්කිනිආප්ඵර්තිකොන්ඩා ඉක්කේනිකනිල යාතාමො ආණ්ඩු ජ්‍යෙඵ්ඵකොන්ඩා 1901 ම් ඉන්ඩි ඉතිකරාමාතම මුතලාන් නිකති පිඵ්පකල ඉක්කාඳ්ච්ච වරාමාණකනි අනුරාජපුරා ක්ප්ජේරියිල් ඉරු මණියනවිල වෙර්දිසිල නිඵ්පකප්ඵර්ම:—

1. තේන්, මෙඵ්ඵලු ඉඳිඳුම තත්තවම.
2. තඵ්ඵර්ප්ප්ඵඳ, වෙම්ප්ඵර්ප්ඵඳ ඉඳිඳුම තත්තවම.

3. ජාඳුජරාකොඳ්ඵඳ, ඉඵඵප්ප්කොඳ්ඵඳ ඉඳිඳුම තත්තවම.
4. ජිරාඳ්ඵඳ, තිලවෙම්පු ඉඳිඳුම තත්තවම.
5. තිරුක්කොන්ඩල ඉඳිඳුම තත්තවම.

අනුරාජපුරාම ඇසාඳිඟි ඉසන්ඩිවිඳ්ම ඉන්ඩුම විඵරාඳුකන් ජේඳ්ඵර්තිකොන්ඩා.

ඉති ඊ. වෙවන්,
ඇසාඳිඟි ඉසන්ඩිජාජ.

අනුරාජපුරාම ක්ප්ජේරී,
1901 ම් (ව්ඵ) මාජිඵ 23 ඊ. ට.

WHEREAS foot-and-mouth disease has broken out in the division of Yatikinde, in the Province of Uva, it is hereby declared that the said division of Yatikinde, bounded as follows, is an infected area in terms of the 3rd clause of Ordinance No. 9 of 1891.

This declaration is to take effect from this date.

Boundaries of Yatikinde Division.

- North:— Bandiyakanda, Ranawudagalpotta, Wekadapatana, Popatkepugala, and Bawumanekandura—
South:— Mouarunkelikanda, Nemigalakandura in Bambaragama and Dotulugala.
East:— Bandrengalakanda, Kinnarabowekanda, Kumbukkan-oya, and Bulatkandura-aar in Ilukpalesse.
West:— Katugahakanda, Pareyyangala, Wewakanda, and Uma-oya.

C. D. VIGORS,
Government Agent, Badulla.

Badulla Kachcheri,
February 26, 1901.

WHEREAS foot-and-mouth disease among cattle has broken out in Wegampattu korale of Wellassa division, in the Province of Uva, it is hereby declared that the said korale of Wegampattu, bounded as follows, is an infected area in terms of the 3rd clause of Ordinance No. 9 of 1891.

This declaration is to take effect from this date.

Boundaries of Wegampattu Korale.

- North.—Madura-oya and Digatulaka-oya.
South.—Gala-oya, Hondagalakanda, Depawella, and Bawwamadakandura.
East.—Gobiridenakandura, Malpalakandura, Rerugahakandura, and Panmatetille-oya.
West.—Dorebodekanda, Dehigalakanda, Kikiligakandura, and Peradurukanda.

C. D. VIGORS,
Government Agent.

Badulla Kachcheri,
February 26, 1901.

IT is hereby declared that the village Vijeyriya in the Kolonnagam pattu of Kolonna korale, in the Ratnapura District of the Province of Sabaragamuwa—bounded on the east by Kakunagasara, north by the limit of Bulutota village, west by Mandadola, and on the south by Heennarangasmandia—is an infected area in terms of the 3rd clause of the Ordinance No. 9 of 1891.

This declaration is to take effect from this date.

EVAN M. BYRDE,
Government Agent.

Ratnapura Kachcheri,
February 19, 1901.