

Ceylon Government Gazette

Published by Authority.

No. 5,784—FRIDAY, MAY 31, 1901.

PART I.—General: Minutes, Proclamations Appointments, and General Government Notifications.

PART II.—Legal and Judicial.

PART III.—Provincial Administration.

PART IV.—Marine and Mercantile.

PART V.—Municipal and Local.

Separate paging is given to each Part in order that it may be filed separately.

Part III. — Provincial Administration.

			PAGE				PAGE
Land Sales:—				Land Acquisition Notices ...			
Western Province	987 & 1051	Land Resumption Notices...	1052
Central Province	997	Notices under Ordinance No. 1 of 1897...	Suppl. &	1056	
Northern Province	998	Abstracts of Season Reports	...	—	
Southern Province	1004	Notices under "The Forest Ordinance"	...	—	
Eastern Province	1012	Sales of Arrack, Opium, and Toll Rents	...	—	
North-Western Province	1035	Miscellaneous Provincial and District Notices:—	...	—	
North-Central Province	1046	Sales of Salt and Timber	...	—	
Province of Uva	1050	Notifications of Close Season, Infected Areas, &c.	...	—	
Province of Sabaragamuwa	—	Specifications under "The Irrigation Ordinance"	...	—	

LAND SALES IN THE WESTERN PROVINCE.

No. 1,148, W. P.

Colonial Secretary's Office,
Colombo, May 27, 1901.

ON Tuesday, July 9, 1901, at 12 noon, the Hon. the Government Agent for the Western Province will put up to auction, at his office in Colombo, the under-mentioned portions of Crown Land, on the terms authorized by Government.

Preliminary plan 4,217. Situation—Palle pattu of Salpiti korale.
Village—Katukurunda.

Lot.	Name of Land.	Name of Claimant.	Description.	Extent.	
				A.	R. P.
A	Ambalamawatta	M. Simon Silva	Garden	0	2 28
B	Do.	M. Andris Silva	do.	2	2 32
C	Do.	D. Theodoris Peris and others	do.	0	2 0
D	Do.	M. Christombu Silva, &c.	do.	0	1 38
E	Do.	D. Theodoris Peris, &c.	do.	0	3 24-50
F	Madangahawatta	M. Lewis Fernando	do.	0	1 36
G	Do.	M. Emanuel Peris	do.	0	2 6
H	Do.	M. Arnolis Peris	do.	1	1 26
I	Do.	M. Simon Fernando	do.	0	3 6
J	Do.	M. Lewis Fernando, &c.	do.	0	0 36
K	Do.	M. Philipo Fernando, &c.	do.	0	0 30-50

Lot.	Name of Land.	Name of Claimant.	Description.	Extent.		
				A.	R.	P.
L	Madangahawatta	H. Hendrick Silva and others	Garden	0	1	5
M	Do.	M. Jacolis Peris and others	do.	0	2	7
N	Do.	do.	do.	0	0	8-50
O	Do.	W. Pawilla Fernando	do.	0	1	20
P	Do.	M. Harmanis Fernando	do.	0	3	2-50
Q	Do.	K. Louis Perera and others	do.	0	2	17
R	Do.	K. Philip Perera and others	do.	0	3	30
S	Do.	D. Manuel Peris	do.	0	0	10
T	Do.	W. Bastian Fernando	do.	0	0	39
U	Do.	A. Kandris Perera and others	do.	0	1	10
V	Do.	K. Simon Perera and others	do.	0	3	25
W	Do.	M. Don Bastian and others	do.	0	0	32-50
X	Do.	K. Simon Perera and others	do.	0	1	3-50
Y	Do.	K. Joronis Perera and others	do.	0	0	32-50
Z	Do.	A. Bastian Perera	do.	0	0	32
A 1	Do.	A. Andris Perera and others	do.	0	2	6-75
B 1	Do.	G. Santiago Perera and others	do.	0	2	5-75
C 1	Do.	U. Simon Fernando and others	do.	0	2	11
D 1	Do.	P. Solomon Peris	do.	0	1	12
E 1	Do.	T. Andris Peris	do.	0	0	30
F 1	Do.	M. Simon Fernando and others	do.	0	0	34-50
G 1	Pingahawatta	M. Francisco Peris and others	do.	0	1	15
H 1	Do.	W. Pawilla Fernando and others	do.	0	1	8
I 1	Do.	M. Hendrick Fernando and others	do.	0	1	16-50
J 1	Do.	M. Simon Fernando and others	do.	0	1	19-50
K 1	Do.	M. Bastian Fernando	do.	0	1	33
L 1	Do.	S. Boralestina Fernando and others	do.	0	1	28
M 1	Do.	M. Jacobis Peris and others	do.	0	0	12
N 1	Do.	A. Bastian Perera and others	do.	0	2	33
O 1	Do.	Hettige Juse Silva and others	do.	0	1	16
P 1	Do.	M. Jacobis Peris and others	do.	1	0	7
Q 1	Do.	T. Cornelis Peris and others	do.	0	1	12
R 1	Do.	M. Francina Cooray	do.	0	1	13
S 1	Do.	B. Juan Fernando and others	do.	0	1	16
S 1½	Do.	A. Bastian Perera and others	do.	0	2	36
T 1	Do.	H. Juan Silva and others	do.	0	1	21
U 1	Do.	M. Daniel Fernando and others	do.	0	1	25
V 1	Do.	M. Helena Fernando and others	do.	0	0	13
W 1	Do.	M. Juanis Fernando and others	do.	0	1	2
X 1	Do.	do.	do.	0	0	36
Y 1	Do.	do.	do.	0	1	31-50
Z 1	Do.	M. Bastian Peris and others	do.	0	1	33
A 2	Do.	F. Simon Silva and others	do.	0	0	24-50
B 2	Do.	M. Mathes Peris and others	do.	0	0	19-25
C 2	Kongahawatta	M. Louis Cooray and others	do.	0	0	35
D 2	Do.	F. Gabriel Silva and others	do.	0	0	23
E 2	Do.	F. Aberana Silva and others	do.	0	0	32-50
F 2	Do.	L. Esterin Silva	do.	0	0	27
G 2	Do.	W. Phillipa Fernando and others	do.	0	1	28
H 2	Do.	W. Bastian Fernando and others	do.	0	0	15
I 2	Do.	F. Simon Silva and others	do.	0	0	27
J 2	Do.	F. Davith Silva and others	do.	0	3	27
K 2	Do.	F. Daniel Silva and others	do.	0	0	22-50
L 2	Do.	M. Marianu Fernando	do.	0	1	1
M 2	Do.	M. Simon Fernando and others	do.	0	2	12-50
N 2	Do.	H. Susana Fernando and others	do.	0	1	1
O 2	Do.	T. Juse Peris and others	do.	0	1	7-50
P 2	Do.	M. Bastian Fernando and others	do.	0	0	24-50
Q 2	Do.	T. Bastian Peris	do.	0	1	1
R 2	Do.	W. Juan Fernando	do.	0	1	0
S 2	Do.	M. Juanis Peris	do.	0	1	1
T 2	Do.	M. Maria Fernando and others	do.	0	1	1
U 2	Do.	T. Augustine Peris and others	do.	0	0	25-25
V 2	Do.	T. Anthony Peris	do.	0	2	5-50
W 2	Do.	T. Augustine Peris	do.	0	0	12
X 2	Do.	M. Anthony Peris and others	do.	0	0	36
Y 2	Kottambagahawatta	T. Augustine Peris and others	do.	0	1	1-75
Z 2	Do.	W. Bastian Fernando	do.	0	1	35
A 3	Do.	M. Anthony Peris	do.	0	0	13
B 3	Do.	M. Helena Cooray and others	do.	0	0	25
C 3	Do.	T. Juse Peris	do.	0	0	20
D 3	Do.	M. Juse Fernando	do.	0	0	20
E 3	Do.	M. Bastian Peris and others	do.	0	1	0
F 3	Do.	W. Bastian Fernando	do.	0	2	22
G 3	Do.	M. Juanis Peris and others	do.	0	2	19
H 3	Do.	M. Anthony Peris	do.	0	2	36
I 3	Do.	M. Pedro Fernando and others	do.	0	2	12
J 3	Do.	B. Silvestry Boloniya and others	do.	0	2	13-75
K 3	Do.	B. Cornelis Peris, Notary	do.	1	1	1-50
L 3	Do.	T. Juse Peris and others	do.	0	2	12-50
M 3	Do.	M. Silvestry Peris	do.	1	0	0

Lot.	Name of Land.	Name of Claimant.	Description.	Extent.		
				A.	R.	P.
N 3	Kottambahawatta	B. David Peris and others	Garden	1	1	17
O 3	Do.	T. Augustine Peris and others	do.	4	1	26
P 3	Do.	U. Bastian Peris and others	do.	0	3	20
Q 3	Do.	B. Carolis Peris	do.	0	2	18
R 3	Do.	T. Cristombo Peris and others	do.	1	1	24
S 3	Do.	M. Andris Fernando	do.	2	1	27
T 3	Do.	M. Jacobis Peris and others	do.	0	1	38
U 3	Do.	M. Mathes Peris and others	do.	0	1	37
V 3	Do.	M. Andris Fernando and others	do.	0	1	12
W 3	Do.	M. Mathes Peris and others	do.	0	1	21
X 3	Do.	M. Jacobis Peris	do.	0	1	16
Y 3	Do.	M. Andris Peris and others	do.	0	2	23
Z 3	Do.	T. James Peris	do.	0	1	10.50
A 4	Do.	M. Santiago Fernando and others	do.	0	2	10
B 4	Do.	T. James Peris and others	do.	0	1	11
C 4	Do.	D. Harmanis Fernando and others	do.	0	1	25
D 4	Do.	B. Joronis Peris and others	do.	0	0	32
E 4	Do.	T. Juwanis Peris	do.	0	2	17.50
F 4	Do.	M. Pedro Peris and others	do.	0	1	16
G 4	Do.	M. Juwanis Fernando and others	do.	0	0	30.75
H 4	Do.	T. Joseph Peris and others	do.	0	0	34
I 4	Do.	U. Danial Peris and others	do.	0	3	32.75
J 4	Do.	T. Anthony Peris and others	do.	0	2	1
K 4	Do.	T. Simon Peris and others	do.	0	1	37
L 4	Do.	H. Nomis and others	do.	0	0	39
M 4	Do.	T. Francisco Peris	do.	0	1	3
N 4	Do.	S. Cordon	do.	0	1	9
O 4	Do.	T. Louis Peris	do.	0	0	38
P 4	Do.	Ballesenta Jansz	do.	0	1	9.50
Q 4	Do.	A. F. Fernando and others	do.	0	0	34
R 4	Do.	B. David Peris	do.	0	0	32
S 4	Madangahawatta	T. Haramanis Peris	do.	0	2	32
T 4	Do.	B. David Peris	do.	0	2	22
U 4	Do.	T. Jeramias Peris	do.	0	1	6
V 4	Do.	H. Juanis Nonis and others	do.	0	1	17.50
W 4	Karamadangahawatta	M. Joronis Perera and others	do.	1	1	13
X 4	Madangahawatta	P. James Fernando	do.	2	2	21
Y 4	Kottambahawatta	M. Jacobis Peris	do.	1	2	37
Y 4½	Do.	T. Jacobis Peris	do.	0	1	0
Z 4	Karamadangahawatta	M. Santiago Fernando	do.	0	1	31
A 5	Kottambahawatta	M. Gabriel Cooray and others	do.	0	0	14
B 5	Do.	U. Bastian Peris	do.	1	3	2
C 5	Do.	T. Mathes Peris	do.	0	3	14.50
D 5	Do.	B. Abraham Peris	do.	0	3	26
E 5	Do.	M. Estivan Fernando and others	do.	0	0	39
F 5	Do.	I. Martinus Peris	do.	0	1	11
G 5	Do.	W. Simon Perera	do.	0	0	35
H 5	Do.	H. Elias Nomis	do.	0	1	5.50
I 5	Do.	M. Francisco Fernando and others	do.	0	0	22
J 5	Do.	M. Abilina Peris	do.	0	0	21.50
K 5	Do.	H. Harmanis Nomis	do.	0	0	5.50
L 5	Madangahawatta	M. Mathes Peris	do.	0	0	37
M 5	Kongahawatta	W. Bastian Fernando	do.	0	3	20
N 5	Madangahawatta	M. Bastian Fernando	do.	0	1	18
O 5	Do.	M. Helena Cooray and others	do.	0	0	36
P 5	Do.	T. Porlentina Peris and others	do.	0	1	14
Q 5	Do.	T. Anna Peris	do.	0	0	22
R 5	Do.	F. Adrian Silva and others	do.	0	0	22
S 5	Do.	F. Silvestry Silva	do.	0	0	28
T 5	Do.	J. Juse Peris and others	do.	0	0	9.25
U 5	Do.	F. Gabriel Silva	do.	0	0	27
V 5	Do.	F. Thomas Silva	do.	0	1	25
W 5	Do.	M. Anthony Silva	do.	0	0	5.50
X 5	Do.	F. Manuwei Peris	do.	0	1	8
Y 5	Do.	F. Pedro Silva	do.	0	0	27
Z 5	Do.	F. Adrian Silva	do.	0	0	26
A 6	Kongahawatta	M. Anthony Peris	do.	0	1	3
B 6	Madangahawatta	M. Mariana Fernando	do.	0	1	5
C 6	Do.	M. Jaun Fernando	do.	0	0	12
D 6	Do.	M. Francisco Peris and others	do.	0	2	9
E 6	Pingahawatta	M. Anthony Peris	do.	0	0	6
F 6	Do.	Roman Catholic Ohuroh property	do.	0	3	10
G 6	Do.	M. Justina Fernando and others	do.	0	0	28.50
H 6	Do.	M. Solomon Fernando and others	do.	0	0	8.50
I 6	Do.	W. Pedro de Mel and others	do.	0	1	1
J 6	Do.	M. Anthony Peris	do.	0	2	2.25
K 6	Do.	K. Bastian Fernando and others	do.	0	0	21
L 6	Do.	M. Grigoris Cooray and others	do.	0	1	12
M 6	Do.	M. Theodoris Peris (heirs of)	do.	0	2	8
N 6	Do.	D. Estivan Peris and others	do.	0	1	9.50
O 6	Do.	M. Louis Fernando	do.	0	0	25

Lot.	Name of Land.	Name of Claimant.	Description.	Extent. A. R. P.
P 6	Pingahawata	U. Francisco Fernando	Garden	0 1 12
Q 6	Do.	W. David Fernando	do.	0 0 14-50
R 6	Madangahawatta	A. Bastian Perera	do.	1 1 30
S 6	Do.	A. Simon Perera	do.	0 0 39-50
T 6	Do.	K. Ramanis Perera	do.	0 1 38-50
U 6	Do.	K. Joronis Perera	do.	0 0 11
V 6	Do.	K. Joronis Perera and others	do.	0 0 5-25
W 6	Do.	T. David Peris	do.	0 0 35
X 6	Do.	B. Bastian Peris	do.	0 0 37
Y 6	Do.	W. Domingo Fernando	do.	0 1 18
Z 6	Do.	P. Hendrick Mendis and others	do.	0 2 22
A 7	Do.	T. Hendrick Peris	do.	0 0 26
B 7	Do.	T. Francisco Peris	do.	0 0 2-37
C 7	Ambalamawatta	do.	do.	0 1 5-50
D 7	Pingahawatta	Andris Nomis	do.	0 3 16
E 7	Do.	M. Solomon Fernando and others	do.	0 1 32
F 7	Do.	M. Pedro Fernando and others	do.	0 2 0
G 7	Do.	T. Augustina Perera	do.	0 0 34
H 7	Do.	Roman Catholic Church property	do.	0 0 12
I 7	Do.	M. Juanis Fernando and others	do.	0 1 4
J 7	Do.	M. Miguel Fernando and others	do.	0 0 18-75
K 7	Do.	T. Raphael Peris	do.	0 0 32
L 7	Do.	M. Estivan Fernando and others	do.	0 1 1
M 7	Do.	M. Isabela Fernando and others	do.	0 0 30
N 7	Do.	M. Manuel Peris	do.	1 0 22
O 7	Do.	U. Bastian Peris	do.	0 1 2
P 7	Do.	M. Anthony Peris	do.	0 0 11
Q 7	Do.	M. Bastian Fernando	do.	0 0 18
R 7	Do.	K. Bastian Fernando	do.	0 0 14
S 7	Do.	M. Juanis Fernando and others	do.	0 0 32
T 7	Do.	P. Bastian Fernando and others	do.	0 2 26
U 7	Do.	M. Francisco Peris	do.	0 1 14
V 7	Do.	M. Daniel Fernando	do.	0 1 13
W 7	Do.	C. Manuwei Naide	do.	0 2 33
X 7	Do.	M. Louis Fernando	do.	0 0 16
Y 7	Do.	M. Simon Fernando and others	do.	0 0 14-50
Z 7	Do.	do.	do.	0 1 16
A 8	Do.	T. Cornelius Peris	do.	0 1 18-75
B 8	Do.	B. Joronis Peris	do.	0 1 35
C 8	Do.	M. Philipo Fernando	do.	0 0 24
D 8	Do.	M. Juanis Fernando	do.	0 0 22-75
E 8	Do.	do.	do.	0 1 26
F 8	Do.	M. Gregoris Fernando	do.	0 1 31
G 8	Do.	T. Bastian Peris and others	do.	0 1 16-50
H 8	Do.	M. Solomon Fernando	do.	0 0 30
I 8	Do.	Solomon Bolloniya	do.	0 0 27-50
J 8	Do.	M. Louis Fernando	do.	0 1 34-50
K 8	Do.	U. Francisco Fernando and others	do.	0 0 25-50
L 8	Do.	M. Joseph Fernando	do.	0 0 19-50
M 8	Do.	M. Bastian Fernando	do.	0 0 3
N 8	Do.	Santiago Perera	do.	0 0 3-25
O 8	Do.	U. Pedro Fernando	do.	0 0 39-50
P 8	Madangahawatta	C. Covis Perera	do.	0 0 19-50
Q 8	Do.	N. Harmanis Perera	do.	0 0 30
R 8	Do.	K. Covis Perera	do.	0 0 24-50
S 8	Do.	A. Cornelius Perera	do.	0 0 26
T 8	Do.	K. Solomon Perera and others	do.	0 0 32-50
U 8	Do.	A. Siman Perera	do.	0 0 13-50
V 8	Do.	K. Pedro Perera and others	do.	0 0 24-50
W 8	Do.	O. Don Philipo and others	do.	0 1 9-50
X 8	Do.	P. Amaris Fernando	do.	0 0 18
Y 8	Do.	S. Sanah Fernando	do.	0 0 35
Z 8	Do.	B. Hendrick Perera and others	do.	0 1 9
A 9	Do.	K. Covis Perera and others	do.	0 0 36
B 9	Do.	B. Christina Perera and others	do.	0 0 22
C 9	Do.	T. Susan Peris	do.	0 0 12
D 9	Do.	W. Domingo Fernando and others	do.	0 3 14
E 9	Do.	T. Bastiana Peris and others	do.	0 2 4
F 9	Do.	B. Bastiana Peris and others	do.	1 3 12
G 9	Do.	T. Pawilla Peris and others	do.	0 0 34
H 9	Do.	do.	do.	0 0 28
I 9	Do.	J. Hendrick Peris and others	do.	0 0 30
J 9	Ambalamawatta	Louis Silva	do.	0 0 35
K 9	Do.	Harmanis Appu	do.	0 0 27
L 9	Do.	B. Isabella Peris	do.	0 0 20
M 9	Do.	G. Andris Fernando	do.	0 2 1
N 9	Do.	D. Juanis Perera	do.	0 0 26
O 9	Madangahawatta	D. Juanis Peris	do.	0 0 20
P 9	Ambalamawatta	T. Andris Peris	do.	0 0 19
Q 9	Do.	B. Harmanis Peris and others	do.	0 1 1-50
R 9	Do.	M. Solomon Fernando and others	do.	0 1 8

Lot.	Name of Land.	Name of Claimant.	Description.	Extent.	
				A.	R. P.
S 9	Ambalamawatta	G. Mathes Fernando and others	Garden	0	1 19
T 9	Do.	Widow of Pedro Fernando	do.	0	0 19
U 9	Do.	M. Christombo Silva and others	do.	0	2 33
V 9	Do.	P. Bastian Peris and others	do.	1	1 3
W 9	Do.	M. Andris Silva	do.	1	3 21
X 9	Do.	T. Helena Peris and others	do.	0	0 23
Y 9	Do.	T. Cornelius Peris and others	do.	0	0 38
Z 9	Karamadangahawatta	M. Juanis Peris	do.	0	1 39-50
A 10	Do.	W. Madelina Fernando	do.	1	1 19
B 10	Do.	Don Solomon Appuhami and others	do.	1	0 17
C 10	Do.	F. Adrian Silva and others	do.	0	2 31
D 10	Do.	T. Bastian Peris	do.	0	1 37-75
E 10	Do.	M. Anthony Peris	do.	0	2 19
F 10	Do.	B. Cornelius Peris and others	do.	1	3 32
G 10	Do.	W. Gabriel Fernando	do.	0	2 8
H 10	Kaluhaberalagahawatta	F. Adrian Silva and others	do.	0	1 24-50
I 10	Do.	T. Juse Peris	do.	0	1 20-50
J 10	Do.	F. Adrian Silva and others	do.	0	3 7
K 10	Do.	M. Louis Cooray and others	do.	0	0-14-50
L 10	Do.	F. Simon Silva	do.	0	0 19-50
M 10	Do.	F. Silvestry Silva	do.	0	0 33-50
N 10	Do.	T. Bastian Peris	do.	0	1 8
O 10	Do.	M. Siman Fernando and others	do.	0	3 0
P 10	Do.	M. Anthony Peris	do.	0	1 21-50
Q 10	Do.	M. T. Anna Peris and others	do.	0	2 0
R 10	Do.	W. Bastian Fernando	do.	0	1 11-25
S 10	Do.	M. Simon Fernando and others	do.	0	0 22
T 10	Ambalamawatta	H. Juse Silva	do.	0	1 4-75
U 10	Do.	M. Joseph Fernando and others	do.	0	0 33
V 10	Do.	K. Bastian Peris and others	do.	0	1 36
W 10	Do.	N. Christiana Hamine and others	do.	0	2 9
X 10	Do.	K. Romanis Perera and others	do.	0	0 36
Y 10	Kongahawatta	M. Jacob Fernando and others	do.	0	1 7
Z 10	Do.	M. Porlentina Fernando and others	do.	0	1 35
A 11	Gorakagahawatta	do.	do.	0	3 15-50
B 11	Do.	M. Joronis Peris	do.	0	2 16
C 11	Do.	M. Harmanis Fernando	do.	0	1 38
D 11	Do.	H. Odiris Silva	do.	0	1 17
E 11	Do.	M. Simon Fernando	do.	0	0 12-75
F 11	Do.	M. Bastian Coorey	Garden	0	1 27
G 11	Do.	M. S. Fernando	do.	0	0 13-50
H 11	Do.	F. Adrian Silva	do.	0	2 24-50
I 11	Do.	F. Louis Silva	do.	1	0 24-75
J 11	Ambalamawatta	D. Juanis Peris	do.	0	0 8-50
K 11	Do.	G. Theodoris Fernando	do.	0	0 20
L 11	Do.	F. Louis Silva	do.	0	0 13
M 11	Do.	K. Don Elias Perera	do.	0	1 8
N 11	Do.	M. Pedro Silva	do.	0	3 32
O 11	Do.	M. Andris Silva	do.	0	3 14
P 11	Do.	W. Francisco Perera and others	do.	1	1 16

Upset price, —Rs. 400 per acre.

Further information respecting these lands may be obtained from the Surveyor-General, and respecting the conditions of sale from the Hon. the Government Agent, Western Province.

By His Excellency the Governor's command.

J. J. THORBURN,
for Colonial Secretary.

No. 1,148, W. P.

දුර් 1901 ක්වු මැයි මස 27 වෙනි දින කොළඹ

මහසෙනෙවුකාරිපුත්තාන්සේසේ කන්කෝරුමේදීය.

මහසෙනෙවු දිසාමේ ඩ.කාසිපති ආණ්ඩුවේ ඒකත්වයෙන් පසුව මෙහි පහත සඳහන්වන ආණ්ඩුව සත්කම ඉබේ ආණ්ඩුවේ නියෝගවල ප්‍රකාරයට වර්ෂ 1901 ක්වු ජූලි මස 9 වෙනි දිනට අගතරුවාද දවල් 12ට කොළඹ කවිවෙරියේදී වෙන්දේසිකර විකුණන්නට කෙරෙන්නවා ඇත.

පිහිටුම 4,217. පිහිටීම සල්පිටිකෝරලේ පල්ලේපත්තුව. ගිණුම—කවුතුරුන්ද.

නො.	ඉඩමේ නම.	අයිතිකම කිසිත්තා.	අත්දම.	මහස.	අ. රු. ප.
A	අම්බලමේ වත්ත	මෝ. සපිමන් සිල්වා	වගාව	0	0 28
B	එම	මෝ. අනදීස් සිල්වා	එම	2	2 32
C	එම	දේ. කෙසෙරිස් පිරිස් සහ තවත්	එම	0	2 0
D	එම	මෝ. ක්‍රිස්තෝෆ්ට්ටු සිල්වා සහ තවත්	එම	0	1 38
E	එම	දේ. කෙසෙරිස් පිරිස් සහ තවත්	එම	0	3 24-50
F	මාදත්තමත්ත	මු. එමිස් ප්‍රනාන්දු	එම	0	1 36
G	එම	මු. එමානුවෙල් පිරිස්	එම	0	2 6
H	එම	මු. අර්නෝස්ට් පිරිස්	එම	1	1 26

කො.	ඉඩමේ නම.	අයිතියකම් නිගන්තා.	අක්ෂර.	මහත.
				අ. රු. ප.
I	මාදන්තනවත්ත	මු. සයිමන් ප්‍රනාන්දු	වසාව	0 3 6
J	එම	මු. එම්ස් ප්‍රනාන්දු සහ තවත්	එම	0 0 36
K	එම	මු. පිලිප්ප්‍රනාන්දු සහ තවත්	එම	0 0 30.50
L	එම	හෙ. හෙක්ටර්ස් සිල්වා සහ තවත්	එම	0 1 5
M	එම	මු. ජනේෂ්වර් පිරිස් සහ තවත්	එම	0 2 7
N	එම	එම	එම	0 0 8.50
O	එම	හෙ. පවිල්ලා ප්‍රනාන්දු	එම	0 1 20
P	එම	මු. කර්මානිස් ප්‍රනාන්දු සහ තවත්	එම	0 3 2.50
Q	එම	මු. එම්ස් ප්‍රේරු සහ තවත්	එම	0 2 17
R	එම	ක. පිලිප් ප්‍රේරු සහ තවත්	එම	0 3 30
S	එම	දො. මනුවෙල් පිරිස්	එම	0 0 10
T	එම	ව. ඛස්තියන් ප්‍රනාන්දු	එම	0 0 39
U	එම	අ. කන්දිස් ප්‍රේරු සහ තවත්	එම	0 1 10
V	එම	ක. සයිමන් ප්‍රේරු සහ තවත්	එම	0 3 25
W	එම	මු. දොන් ඛස්තියන් සහ තවත්	එම	0 0 32.50
X	එම	ක. සයිමන් ප්‍රේරු සහ තවත්	එම	0 1 3.50
Y	එම	ක. හේරෝනිස් ප්‍රේරු සහ තවත්	එම	0 0 32.50
Z	එම	අ. ඛස්තියන් ප්‍රේරු	එම	0 0 32
A 1	එම	අ. අක්දිස් ප්‍රේරු සහ තවත්	එම	0 2 6.75
B 1	එම	ගු. සයිතියාගු ප්‍රේරු සහ තවත්	එම	0 2 5.75
C 1	එම	උ. සයිමන් ප්‍රනාන්දු සහ තවත්	එම	0 2 11
D 1	එම	පී. සලමන් පිරිස්	එම	0 1 12
E 1	එම	හෙ. අක්දිස් පිරිස්	එම	0 0 30
F 1	එම	මු. සයිමන් ප්‍රනාන්දු	එම	0 0 34.50
G 1	පිංතනවත්ත	මු. ප්‍රන්සිස්කු පිරිස් සහ තවත්	එම	0 1 15
H 1	එම	හෙ. පවිල්ලා සහ තවත්	එම	0 1 8
I 1	එම	මු. හෙක්ටර්ස් ප්‍රනාන්දු සහ තවත්	එම	0 1 16.50
J 1	එම	මු. සයිමන් ප්‍රනාන්දු සහ තවත්	එම	0 1 19.50
K 1	එම	මු. ඛස්තියන් ප්‍රනාන්දු	එම	0 1 33
L 1	එම	ස. ඛොර්ලොස්කීනා ප්‍රනාන්දු සහ තවත්	එම	0 1 28
M 1	එම	මු. ජනේෂ්වර් පිරිස් සහ තවත්	එම	0 0 12
N 1	එම	අ. ඛස්තියන් ප්‍රේරු සහ තවත්	එම	0 2 33
O 1	එම	හෙ. ප්‍රේස් සිල්වා සහ තවත්	එම	0 1 16
P 1	එම	මු. ජනේෂ්වර් පිරිස් සහ තවත්	එම	1 0 7
Q 1	එම	හෙ. කොර්නෙලියස් පිරිස් සහ තවත්	එම	0 1 12
R 1	එම	මු. ප්‍රන්සිනා කුරේ	එම	0 1 13
S 1	එම	බී. ප්‍රවන් ප්‍රනාන්දු සහ තවත්	එම	0 1 16
S 1 1/2	එම	ඒ. ඛස්තියන් ප්‍රේරු සහ තවත්	එම	0 2 36
T 1	එම	හෙ. ප්‍රවන් සිල්වා සහ තවත්	එම	0 1 21
U 1	එම	මු. ව. තියෙල් ප්‍රනාන්දු සහ තවත්	එම	0 1 25
V 1	එම	ම. හෙලේනා ප්‍රනාන්දු සහ තවත්	එම	0 0 13
W 1	එම	ම. ප්‍රවානිස් ප්‍රනාන්දු සහ තවත්	එම	0 1 2
X 1	එම	එම	එම	0 0 36
Y 1	එම	ම. ප්‍රවන් ප්‍රනාන්දු සහ තවත්	එම	0 1 31.50
Z 1	එම	ම. ඛස්තියන් පිරිස් සහ තවත්	එම	0 1 33
A 2	එම	උ. සයිමන් සිල්වා සහ තවත්	එම	0 0 24.50
B 2	එම	ම. මහේස් ප්‍රනාන්දු සහ තවත්	එම	0 0 19.25
C 2	කෝස්තනවත්ත	මු. එම්ස්කුරේ සහ තවත්	එම	0 0 35
D 2	එම	උ. හේබ්‍රොල් සිල්වා සහ තවත්	එම	0 0 23
E 2	එම	උ. අබ්‍රහාමා සිල්වා සහ තවත්	එම	0 0 32.50
F 2	එම	ඒ. ඉස්මිල් සිල්වා	එම	0 0 27
G 2	එම	මු. පිලිප්පා ප්‍රනාන්දු සහ තවත්	එම	0 1 28
H 2	එම	ව. ඛස්තියන් ප්‍රනාන්දු සහ තවත්	එම	0 0 15
I 2	එම	උ. සයිමන් සිල්වා සහ තවත්	එම	0 0 27
J 2	එම	උ. ඩේවිඩ් සිල්වා සහ තවත්	එම	0 3 27
K 2	එම	එම	එම	0 0 22.50
L 2	එම	ම. මරියානු ප්‍රනාන්දු	එම	0 1 1
M 2	එම	මු. සයිමන් ප්‍රනාන්දු සහ තවත්	එම	0 2 12.50
N 2	එම	හෙ. සුසානා ප්‍රනාන්දු සහ තවත්	එම	0 1 1
O 2	එම	හෙ. ප්‍රේස් පිරිස් සහ තවත්	එම	0 1 7.50
P 2	එම	ම. ඛස්තියන් ප්‍රනාන්දු සහ තවත්	එම	0 0 24.50
Q 2	එම	හෙ. ඛස්තියන් පිරිස්	එම	0 1 1
R 2	එම	ව. ප්‍රවන් ප්‍රනාන්දු	එම	0 1 0
S 2	එම	මු. ප්‍රවානිස් පිරිස්	එම	0 1 1
T 2	එම	මු. මරියානු ප්‍රනාන්දු සහ තවත්	එම	0 1 1
U 2	එම	හෙ. අනෙස්කීනා පිරිස් සහ තවත්	එම	0 0 25.25
V 2	එම	හෙ. අක්කෝනි පිරිස්	එම	0 2 5.50
W 2	එම	හෙ. අනෙස්කීනා පිරිස් සහ තවත්	එම	0 0 12
X 2	එම	ම. අක්කෝනි පිරිස් සහ තවත්	එම	0 0 36
Y 2	කොම්මිස්නාරික වත්ත	හෙ. අනෙස්කීනා පිරිස් සහ තවත්	එම	0 1 1.75
Z 2	එම	ව. ඛස්තියන් ප්‍රනාන්දු	එම	0 1 35

කො.	ඉඩමේ නම.	අයිතියකම කියවන්නා.	අන්දම.	මහර.
				අ. රු. ප.
A 3	කොට්ටම්බාගහවත්ත	ම. අන්තෝනි පිරිස්	වගාව	0 0 13
B 3	එම	මු. හෙලේනාකුරේ සහ තවත්	එම	0 0 25
C 3	එම	ක. ජුසේ පිරිස්	එම	0 0 20
D 3	එම	මු. ජුසේ ප්‍රනාන්දු	එම	0 0 20
E 3	එම	ම. බස්නිසන් පිරිස් සහ තවත්	එම	0 1 0
F 3	එම	ව. බස්නිසන් ප්‍රනාන්දු	එම	0 2 22
G 3	එම	ම. ප්‍රවානිස් පිරිස් සහ තවත්	එම	0 2 19
H 3	එම	ම. අන්තෝනි පිරිස්	එම	0 2 36
I 3	එම	ම. ජේදුරු ප්‍රනාන්දු සහ තවත්	එම	0 2 12
J 3	එම	බො. සිල්වාසත්‍රි බොලොන්සු සහ තවත්	එම	0 2 13.75
K 3	එම	බැ. කොර්නේලියස් පිරිස් (හො.කාරිස්)	එම	1 1 1.50
L 3	එම	ක. ජුසේ පිරිස් සහ තවත්	එම	0 2 12.50
M 3	එම	මැ. සිල්වාසත්‍රි පිරිස්	එම	1 0 0
N 3	එම	බැ. බේවිනි පිරිස් සහ තවත්	එම	1 1 17
O 3	එම	ක. අහොස්නිසු පිරිස් සහ තවත්	එම	4 1 26
P 3	එම	උ. බස්නිසන් පිරිස් සහ තවත්	එම	0 3 20
Q 3	එම	බැ. කරෝලියස් පිරිස්	එම	0 2 18
R 3	එම	ක. ක්‍රිස්තෝෆේබ්‍රු පිරිස් සහ තවත්	එම	1 1 24
S 3	එම	මු. අන්ද්‍රිස් ප්‍රනාන්දු	එම	2 1 27
T 3	එම	ම. ජකෝබිස් පිරිස් සහ තවත්	එම	0 1 38
U 3	එම	ම. මහෙස් පිරිස් සහ තවත්	එම	0 1 37
V 3	එම	මු. අන්ද්‍රිස් ප්‍රනාන්දු සහ තවත්	එම	0 1 12
W 3	එම	ම. මහෙස් පිරිස් සහ තවත්	එම	0 1 21
X 3	එම	ම. ජකෝබිස් පිරිස්	එම	0 1 16
Y 3	එම	මු. අන්ද්‍රිස් පිරිස් සහ තවත්	එම	0 2 23
Z 3	එම	ක. ජේමිස් පිරිස්	එම	0 1 10.50
A 4	එම	මු. සන්තිකාගු ප්‍රනාන්දු සහ තවත්	එම	0 2 10
B 4	එම	ක. ජේමිස් පිරිස් සහ තවත්	එම	0 1 11
C 4	එම	උ. ගරමානිස් ප්‍රනාන්දු සහ තවත්	එම	0 1 25
D 4	එම	බැ. ජෝරෝනිස් පිරිස් සහ තවත්	එම	0 0 32
E 4	එම	ක. ප්‍රවානිස් පිරිස්	එම	0 2 17.50
F 4	එම	මු. ජේදුරු පිරිස් සහ තවත්	එම	0 1 16
G 4	එම	ම. ප්‍රවානිස් ප්‍රනාන්දු සහ තවත්	එම	0 0 30.75
H 4	එම	ක. ජෝරෝනිස් පිරිස් සහ තවත්	එම	0 0 34
I 4	එම	උ. බැනියෙල් පිරිස් සහ තවත්	එම	0 3 32.75
J 4	එම	ක. අන්තෝනි පිරිස් සහ තවත්	එම	0 2 1
K 4	එම	ක. සයිමන් පිරිස් සහ තවත්	එම	0 1 37
L 4	එම	හා. කෝමස් සහ තවත්	එම	0 0 39
M 4	එම	ක. ප්‍රතිසිස් පිරිස් සහ තවත්	එම	0 1 3
N 4	එම	ක. කොර්දන්	එම	0 1 9
O 4	එම	ක. එවිස් පිරිස්	එම	0 0 38
P 4	එම	බැලසන්ත පැන්ස්	එම	0 1 9.50
Q 4	එම	ඒ. ඇෆ්. ප්‍රනාන්දු සහ තවත්	එම	0 0 34
R 4	එම	බැ. බේවිනි පිරිස්	එම	0 0 32
S 4	මාදන්ගහවත්ත	ක. ගර්මානිස් පිරිස්	එම	0 2 32
T 4	එම	බැ. බේවිනි පිරිස්	එම	0 2 22
U 4	එම	ක. ජේරමිස් පිරිස්	එම	0 1 6
V 4	එම	හ. ප්‍රවානිස් කෝමිස් සහ තවත්	එම	0 1 17.50
W 4	කරමාදන්ගහවත්ත	ම. ජෝරෝනිස් ප්‍රේරු සහ තවත්	එම	1 1 13
X 4	මාදන්ගහවත්ත	උ. ජේමිස් ප්‍රනාන්දු	එම	2 2 21
Y 4	කොට්ටම්බාගහවත්ත	ම. ජකෝබිස් පිරිස්	එම	1 2 27
Y 4½	එම	ක. ජකෝබිස් පිරිස්	එම	0 1 0
Z 4	කරමාදන්ගහවත්ත	ම. සන්තිකාගු ප්‍රනාන්දු	එම	0 1 31
A 5	කොට්ටම්බාගහවත්ත	ම. හබ්‍රිසෙල් කුරේ සහ තවත්	එම	0 0 14
B 5	එම	උ. බස්නිසන් පිරිස්	එම	1 3 2
C 5	එම	ක. මහෙස් පිරිස්	එම	0 3 14.50
D 5	එම	බ. එබ්‍රහම් පිරිස්	එම	0 3 26
E 5	එම	ම. ඉස්ට්‍රික් ප්‍රනාන්දු සහ තවත්	එම	0 0 39
F 5	එම	ඉ. මාර්තිනස් පිරිස්	එම	0 1 11
G 5	එම	ව. සිමන් ප්‍රේරු	එම	0 0 35
H 5	එම	හ. එලියස් කෝමිස්	එම	0 1 5.50
I 5	එම	ම. ප්‍රතිසිස් ප්‍රනාන්දු සහ තවත්	එම	0 0 22
J 5	එම	ම. අබ්ලිනා පිරිස්	එම	0 0 21.50
K 5	එම	හ. ගර්මානිස් කෝමිස්	එම	0 0 5.50
L 5	මාදන්ගහවත්ත	ම. මහෙස් පිරිස්	එම	0 0 37
M 5	කෝන්ගහවත්ත	ව. බස්නිසන් ප්‍රනාන්දු	එම	0 3 20
N 5	මාදන්ගහවත්ත	ම. බස්නිසන් ප්‍රනාන්දු	එම	0 1 18
O 5	එම	ම. හෙලේනා කුරේ සහ තවත්	එම	0 0 36
P 5	එම	ව. ජේරලොන්තිනා පිරිස් සහ තවත්	එම	0 1 14
Q 5	එම	උ. ඇනා පිරිස්	එම	0 0 22
R 5	එම	ඇෆ්. අලියන් සිල්වා සහ තවත්	එම	0 0 22

කො.	ඉඩමේ නම.	අයිතිකම් කිසිත්තය.	අත්දම.	මහරු. අ. රු. ට.
S 5	මාදන්ගහවත්ත	ඇ.පි. සිල්වාසුරි සිල්වා	මහා.ව	0 0 28
T 5	එම	ඉ. ජයසිරිසේන සහ තවත්	එම	0 0 9-25
U 5	එම	ඇ.පි. හේබ්බෙල් සිල්වා	එම	0 0 27
V 5	එම	ඇ.පි. ජේදුරු සිල්වා	එම	0 1 25
W 5	මාදන්ගහවත්ත	ම. අත්තෝති පිරිස්	එම	0 0 5-50
X 5	එම	ව. මනුවෙල් පිරිස්	එම	0 1 8
Y 5	එම	ඇ.පි. ජේදුරු සිල්වා	එම	0 0 27
Z 5	එම	ඇ.පි. අද්විත සිල්වා	එම	0 0 26
A 6	කෝන්ගහවත්ත	ම. අත්තෝති පිරිස්	එම	0 1 3
B 6	මාදන්ගහවත්ත	ම. මරිගානා ප්‍රනාන්දු	එම	0 1 5
C 6	එම	ම. ජුවන් ප්‍රනාන්දු	එම	0 0 12
D 6	එම	ම. ප්‍රත්සිස්කු පිරිස් සහ තවත්	එම	0 2 9
E 6	පිංතලවත්ත	ම. අත්තෝති පිරිස්	එම	0 0 6
F 6	එම	රෝමානු කතෝලික පල්ලියට අයිති ඉඩම	එම	0 3 10
G 6	එම	ම. ජයතිනා ප්‍රනාන්දු සහ තවත්	එම	0 0 28-50
H 6	එම	ම. සලමෝන් ප්‍රනාන්දු සහ තවත්	එම	0 0 8-50
I 6	එම	ව. ජේදුරු ද මැල් සහ තවත්	එම	0 1 1
J 6	එම	ම. අත්තෝති පිරිස්	එම	0 2 2-25
K 6	එම	ක. බස්නිසන් ප්‍රනාන්දු සහ තවත්	එම	0 0 21
L 6	එම	ම. ශ්‍රීගෝරිස් කුරේ සහ තවත්	එම	0 1 12
M 6	එම	ම. තෙදුරිස් පිරිස්ගේ උරුමක් කාරයෝ	එම	0 2 8
N 6	එම	ඩී. ස්විවන් පිරිස් සහ තවත්	එම	0 1 9-50
NO 6	එම	ම. එවිස් ප්‍රනාන්දු	එම	0 0 25
OP 6	එම	උ. ප්‍රත්සිස්කු ප්‍රනාන්දු	එම	0 1 12
Q 6	එම	ව. බේච්චි ප්‍රනාන්දු	එම	0 0 14-50
R 6	මාදන්ගහවත්ත	ඒ. බස්නිසන් ප්‍රේරු	එම	1 1 30
S 6	එම	ඒ. සයිමන් ප්‍රේරු	එම	0 0 39-50
ST 6	එම	ක. රොමානිස් ප්‍රේරු	එම	0 1 38-50
TU 6	එම	ක. කේරෝනිස් ප්‍රේරු	එම	0 0 11
V 6	එම	එම සහ තවත්	එම	0 0 5-25
W 6	එම	ක. බේච්චි පිරිස්	එම	0 0 35
X 6	එම	බී. බස්නිසන් පිරිස්	එම	0 0 37
Y 6	එම	ව. බ්‍රිමිංහම් ප්‍රනාන්දු	එම	0 1 18
Z 6	එම	ඊ. ගෙනද්‍රිස් මැන්දිස් සහ තවත්	එම	0 2 22
A 7	එම	ව. තෙත්දිස් පිරිස්	එම	0 0 26
B 7	එම	ව. ප්‍රත්සිස්කු පිරිස්	එම	0 0 2-37
C 7	අම්බලමේවත්ත	එම	එම	0 1 5-50
D 7	පිංතලවත්ත	අත්දුස් කෝමස්	එම	0 3 16
E 7	එම	ම. සලමෝන් ප්‍රනාන්දු සහ තවත්	එම	0 1 32
F 7	එම	ම. ජේදුරු ප්‍රනාන්දු සහ තවත්	එම	0 2 0
G 7	එම	ව. අනෝසනිනා ප්‍රේරු	එම	0 0 34
H 7	එම	රෝමානු කතෝලික පල්ලියට අයිති ඉඩම	එම	0 0 12
I 7	එම	ම. ජුවානිස් ප්‍රනාන්දු සහ තවත්	එම	0 1 4
J 7	එම	ම. මිලෙස් ප්‍රනාන්දු සහ තවත්	එම	0 0 18-75
K 7	එම	ව. රජිකෙල් පිරිස්	එම	0 0 32
L 7	එම	ම. ස්විවන් ප්‍රනාන්දු සහ තවත්	එම	0 1 1
M 7	එම	ම. ඉසබෙලා ප්‍රනාන්දු සහ තවත්	එම	0 0 30
N 7	එම	ම. මනුවෙල් පිරිස්	එම	1 0 22
NO 7	එම	උ. බස්නිසන් පිරිස්	එම	0 1 2
OP 7	එම	ම. අත්තෝති පිරිස්	එම	0 0 11
Q 7	එම	ම. බස්නිසන් ප්‍රනාන්දු	එම	0 0 18
R 7	එම	ක. බස්නිසන් ප්‍රනාන්දු	එම	0 0 14
S 7	එම	ම. ජුවානිස් ප්‍රනාන්දු සහ තවත්	එම	0 0 32
ST 7	එම	ඊ. බස්නිසන් ප්‍රනාන්දු සහ තවත්	එම	0 2 26
TU 7	එම	ම. ප්‍රත්සිස්කු පිරිස්	එම	0 1 14
V 7	එම	මැ. මැනිකෙල් ප්‍රනාන්දු	එම	0 1 13
W 7	එම	ඩී. මනුවෙල් කයිද්	එම	0 2 33
X 7	එම	ම. එවිස් ප්‍රනාන්දු	එම	0 0 16
Y 7	එම	ම. සයිමන් ප්‍රනාන්දු සහ තවත්	එම	0 0 14-50
Z 7	එම	එම	එම	0 1 16
A 8	එම	ව. කොර්නෙලියස් පිරිස්	එම	0 1 18-75
B 8	එම	බී. කේරෝනිස් පිරිස්	එම	0 1 35
C 8	එම	ම. පිලිප්පු ප්‍රනාන්දු	එම	0 0 24
D 8	එම	ම. ජුවානිස් ප්‍රනාන්දු	එම	0 0 22-75
E 8	එම	එම	එම	0 1 26
F 8	එම	ම. ශ්‍රීගෝරිස් ප්‍රනාන්දු	එම	0 1 31
G 8	එම	ව. බස්නිසන් පිරිස් සහ තවත්	එම	0 1 16-50
H 8	එම	ම. සලමන් ප්‍රනාන්දු	එම	0 0 30

කො.	ඉඩමේ නම.	අයිතිකම් කීරුණා.	අත්දම.	මහත.
				අ. රු. ප.
I 8	පි.ගනවත්ත	සලමත් බොලොංකො	මහාම	0 0 27.50
J 8	එම	ම. එළස් ප්‍රනාන්දු	එම	0 1 34.50
K 8	එම	උ. ප්‍රසාද්‍ය ප්‍රනාන්දු සහ තවත්	එම	0 0 25.50
L 8	එම	ම. ජේ. ජයවර්ධන ප්‍රනාන්දු	එම	0 0 19.50
M 8	එම	ම. චන්දිකා ප්‍රනාන්දු	එම	0 0 3
N 8	එම	සන්තියාග්‍ර ප්‍රේරු	එම	0 0 3.25
O 8	එම	උ. ජේ. ජයවර්ධන ප්‍රනාන්දු	එම	0 0 39.50
P 8	එම	සී. කෝවිල් ප්‍රේරු	එම	0 0 19.50
Q 8	එම	ආ. ගර්මානිස් ප්‍රේරු	එම	0 0 30
R 8	එම	ආ. කෝවිල් ප්‍රේරු	එම	0 0 24.50
S 8	එම	ඒ. කොර්නෙලියස් ප්‍රේරු	එම	0 0 26
T 8	එම	ක. සලමොන් ප්‍රේරු සහ තවත්	එම	0 0 32.50
U 8	එම	එ. සිමන් ප්‍රේරු	එම	0 0 13.50
V 8	එම	ක. ජේ. ජයවර්ධන ප්‍රේරු සහ තවත්	එම	0 0 24.50
W 8	එම	මී. දෙව් පිලිප්පු සහ තවත්	එම	0 1 9.50
X 8	එම	ආ. අමරිස් ප්‍රනාන්දු	එම	0 0 18
Y 8	එම	ක. ආනා ප්‍රනාන්දු	එම	0 0 35
Z 8	එම	ඩ. කෙත්තිස් ප්‍රේරු සහ තවත්	එම	0 1 9
A 9	එම	ක. කෝවිල් ප්‍රේරු සහ තවත්	එම	0 0 36
B 9	එම	ඩ. ක්‍රිස්තියානා ප්‍රේරු සහ තවත්	එම	0 0 22
C 9	එම	එ. ප්‍රසාද් පිරිස්	එම	0 0 12
D 9	එම	එ. බ්‍රිමිංහම් ප්‍රනාන්දු සහ තවත්	එම	0 3 14
E 9	එම	එ. චන්දිකානා පිරිස් සහ තවත්	එම	0 2 4
F 9	එම	ඩ. චන්දිකානා පිරිස් සහ තවත්	එම	1 3 12
G 9	එම	එ. පවිල්ලා පිරිස් සහ තවත්	එම	0 0 34
H 9	එම	එම	එම	0 0 28
I 9	එම	එ. කෙත්තිස් පිරිස් සහ තවත්	එම	0 0 30
J 9	අම්බලමේවත්ත	එමස් සිල්වා	එම	0 0 35
K 9	එම	ගර්මානිස් අප්පු	එම	0 0 27
L 9	එම	ඩ. ඉසාබිල්ලා පිරිස්	එම	0 0 20
M 9	එම	ක. කේට්ටිස් ප්‍රනාන්දු	එම	0 2 1
N 9	එම	ඩ. ප්‍රානිස් ප්‍රේරු	එම	0 0 26
O 9	මාදන්ගනවත්ත	ඩ. ප්‍රානිස් පිරිස්	එම	0 0 20
P 9	අම්බලමේවත්ත	එ. අනුජිස් පිරිස්	එම	0 0 19
Q 9	එම	ඩ. ගර්මානිස් පිරිස් සහ තවත්	එම	0 1 1.50
R 9	එම	ම. සලමන් ප්‍රනාන්දු සහ තවත්	එම	0 1 8
S 9	එම	ක. මොස් ප්‍රනාන්දු සහ තවත්	එම	0 1 19
T 9	එම	උ. ජේ. ජයවර්ධන ප්‍රනාන්දු සහ මාදන්ගන	එම	0 0 19
U 9	එම	ම. ක්‍රිස්තියානා පිරිස් සහ තවත්	එම	0 2 33
V 9	එම	ආ. චන්දිකානා පිරිස් සහ තවත්	එම	1 1 3
W 9	එම	ම. අනුජිස් සිල්වා	එම	1 3 21
X 9	එම	එ. ගෞරවනා පිරිස් සහ තවත්	එම	0 0 23
Y 9	එම	එ. කොර්නෙලියස් පිරිස් සහ තවත්	එම	0 0 38
Z 9	කරමාදන්ගනවත්ත	ම. ප්‍රානිස් පිරිස්	එම	0 1 39.50
A 10	එම	එ. මා. බලිකා ප්‍රනාන්දු	එම	1 1 19
B 10	එම	දෙව් සලමන් අප්පුකාමි සහ තවත්	එම	0 0 17
C 10	එම	ඇ. ජේ. අලිගන් සිල්වා සහ තවත්	එම	1 0 231
D 10	එම	එ. චන්දිකානා පිරිස්	එම	0 1 37.75
E 10	එම	ම. අත්කෝති පිරිස්	එම	0 2 19
F 10	එම	ඩ. කොර්නෙලියස් පිරිස් සහ තවත්	එම	1 3 32
G 10	එම	එ. ගෞරවනා ප්‍රනාන්දු	එම	0 2 8
H 10	කරමාදන්ගනවත්ත	ඇ. ජේ. අලිගන් සිල්වා සහ තවත්	එම	0 1 24.50
I 10	එම	එ. ප්‍රසාද් පිරිස්	එම	0 1 20.50
J 10	එම	ඇ. ජේ. අලිගන් සිල්වා සහ තවත්	එම	0 3 7
K 10	එම	ම. එළස් කුමාර සහ තවත්	එම	0 0 14.50
L 10	එම	ඇ. ජේ. සයිමන් සිල්වා	එම	0 0 19.50
M 10	එම	ඇ. ජේ. සිල්වා සහ සිල්වා	එම	0 0 33.50
N 10	එම	එ. චන්දිකානා පිරිස්	එම	0 1 8
O 10	එම	ම. සිමන් ප්‍රනාන්දු සහ තවත්	එම	0 3 0
P 10	එම	ම. අත්කෝති පිරිස්	එම	0 1 21.50
Q 10	එම	ම. එ. අනාපිරිස් සහ තවත්	එම	0 2 0
R 10	එම	එ. චන්දිකානා ප්‍රනාන්දු	එම	0 1 11.25
S 10	එම	ම. සයිමන් ප්‍රනාන්දු සහ තවත්	එම	0 0 22
T 10	අම්බලමේවත්ත	ක. ප්‍රසාද් සිල්වා	එම	0 1 4.75
U 10	එම	ම. ජේ. ජයවර්ධන ප්‍රනාන්දු සහ තවත්	එම	0 0 33
V 10	එම	ක. චන්දිකානා පිරිස් සහ තවත්	එම	0 1 36
W 10	එම	ක. ක්‍රිස්තියානා කාමිණි සහ තවත්	එම	0 2 9
X 10	එම	ක. ගෝමානිස් ප්‍රේරු සහ තවත්	එම	0 0 36
Y 10	කෝට්ටේවත්ත	ම. ජේ. කම් ප්‍රනාන්දු සහ තවත්	එම	0 1 7
Z 10	එම	ම. කොර්නෙලියස් ප්‍රනාන්දු සහ තවත්	එම	0 1 35
A 11	කොට්ටේවත්ත	එම	එම	0 3 15.50

කො.	ඉඩමේ නම.	අයිතියක් කියන්නා.	අත්දම.	මින.	අ. රු. ප.
B 11	කොරකහනවත්ත	ම. තේරුණි පිරිස්	වගාම	0	2 16
C 11	එම	ම. හරමානිස් ප්‍රනාන්දු	එම	0	1 38
D 11	එම	හ. මිදිරිස් සිල්වා	එම	0	1 17
E 11	එම	ම. සයිමන් ප්‍රනාන්දු සහ තවත්	එම	0	0 12.75
F 11	එම	ම. බස්නියන් කුරු	එම	0	1 27
G 11	එම	ම. ස. ප්‍රනාන්දු	එම	0	0 13.50
H 11	එම	අ. ඩී. අලියන් සිල්වා	එම	0	2 24.50
I 11	එම	අ. ඩී. එළස් සිල්වා	එම	1	0 24.75
J 11	අම්බලමුවත්ත	ඩ. පුලානිස් පිරිස්	එම	0	0 8.50
K 11	එම	හ. සීතාආරිස් ප්‍රනාන්දු	එම	0	0 20
L 11	එම	අ. ඩී. එළස් සිල්වා	එම	0	0 13
M 11	එම	ක. දෙත් එළියංගේ පුත්‍ර සහ තවත්	එම	0	1 8
N 11	එම	ම. ජේදුරු සිල්වා	එම	0	3 32
O 11	එම	ම. අනුදිස් සිල්වා	එම	0	3 14
P 11	එම	ව. ප්‍රනානිස් පුත්‍ර	එම	1	1 16

අක්කරයක වරිත කම රුපියල් 400.3.

මෙම ඉඩම් ගැණ වැඩිදුර කාරණා සර්වේජර්වරුන්ගේ උත්සාහයෙන්, විකිණීමේ කොන්දේසි ගැණ බස්නාහිර දිසාවේ වංශ සිංහ අණ්ඩුවේ ඒජන්ට්වරුන්ගේ සහයෙන් දැනගත්ව පුළුවන.

හරාහර අණ්ඩුකාර උතුරු පළාතේ වගන්වනු ලබන අනුමැතිය,
 ජේ. ජේ. තෝර්බර්න්,
 මහසෙනෙකාරිස් මෙහුවම්.

No. 1,149, W. P.

Colonial Secretary's Office,
 Colombo, May 27, 1901.

ON Friday, July 12, 1901, at 12 noon, the Hon. the Government Agent for the Western Province will put up to auction, at his office in Colombo, the under-mentioned portions of Crown Land, on the terms authorized by Government.

Lot.	Name of Land.	Name of Claimant.	Description.	Extent. A. R. P.	Upset Price per Acre. Rs.
Preliminary plan 10,210. Situation—Ambatalenpahala in Alutkuru korale south. Village—Kittanpahuwa.					
M 679	Jambugahawatta	Tantirimudalige Don John	Cocoanut plants 16 years old.	0 1 0	500
Village—Wennawatta.					
N 679	Paragahawatta	Galla-acharige Isona Perera and another	Bare ground	0 0 31	300
O 679	Do.	Wickramage Thomis Appu	One cocoanut tree 30 years old and 9 plants 6 to 14 years old	0 0 26	500
Preliminary plan 1. Situation—Dasiya pattu of Alutkuru korale north. Village—Doranagoda.					
T	—	Hapuarachchige Sinno Appu and another	Cocoanut 25 years old	0 1 9	100
Preliminary plan 2,160. Situation—Adikari pattu of Siyane korale. Village—Udupila.					
U 702	Etaheraliyagahawatta	Tantiriwattege Punchappu and others	Cocoanut 25 years old	1 0 4	20

Further information respecting these lands may be obtained from the Surveyor-General, and respecting the conditions of sale from the Hon. the Government Agent, Western Province.

By His Excellency the Governor's command,
 J. J. THORBURN,
 for Colonial Secretary.

No. 1,149, W. P.

වර්ෂ 1901 ජූලි මාස 27 වෙනි දින කොළඹ මහසෙනෙකාරිස් උත්සාහයෙන් කන්තෝරුවේදී.

බස්නාහිර දිසාවේ වංශාචාර්ය අණ්ඩුවේ ඒජන්ට්වරුන්ගේ උත්සාහයෙන් මෙහි පහත සඳහන්වන අණ්ඩුව සත් කක ඉඩම් අණ්ඩුවේ කියෝගල ප්‍රකාරයට වර්ෂ 1901 ජූලි මස 12 වෙනි දිනට සිකුරු දවල් 12ට කොළඹ සම්මේලනයේදී වෙන්දේසිකර එකතුකර ගෙනොයා ඇත.

සිතියම 10,210. පිහිටීම දකුණු අළුත්කුරුකෝරළේ අම්බලමුවත්ත. ගම්—කිත්තවත්තුව. අක්කර මින. සහ මිල. රු.

කො.	ඉඩමේ නම.	අයිතියක් කියන්නා.	අත්දම.	අ. රු. ප.	රු.
M 679	ජම්බුගහවත්ත	කන්තිරිමුදලිගේ දෙත් ජෝන්	16 අවුරුදු වයස් පොල් වැව	0 1 0	500
ගම්—වැන්නවත්ත.					
N 679	පරාගහවත්ත	ගල්ල අමාරිගේ ඉයෝනා පුත්‍ර සහ කෙනෙක්	බුඩුබිම	0 0 31	300
O 679	එම	එකුරුගේ කෝමිස් අයුරු	30 අවුරුදු වයස් පොල් ගහක් සහ අවුරුදු 6 හිට 14ක් වයස් පෙල්ගස් 9ක්	0 0 26	500

කො.	ඉඩමේ නම.	අයිතීම කිසිවයා.	අත්දම.	මහත. අ. රු. ප.	අක්කර ගන මී. රු.
T	සිතියම I. පිහිටි වලකුරු අවන්කුරු කෝරළේ දකුණු පසකට.	ගුප්ත වෛද්‍ය සිංහසුරපු සහ කෙනෙක්	25 අචිරු පු වසස් පොල්	0 1 9	100
U 702	සිතියම 2,160. අවබෝධයක් වශයෙන්	පිහිටි සිංහසුර කෝරළේ අදිකාරිපත්තුව. කන්තිරිවත්තාගේ පුංචිපු සහ තවත්	25 අචිරු පු වසස් පොල්	1 0 4	20

මෙම ඉඩම ගැණ වැඩිදුර තොරතුරු සර්වේයර්ජනරාල් උත්තාත්සේනගෙන්ද, විකිනියම් කොන්දේසි ගැණ ඔස්සානර් දිසානේ වංශ විරාජී ආණ්ඩුමේ ඒජන්ත උත්තාත්සේනගෙන්ද දැනගත්ව පුළුවන.

ගරුකර ආණ්ඩුකාර උතුමානන්වගන්සේගේ ආඥාවලෙස,
 ජේ. ජේ. තෝර්බර්න්,
 මහසෙක්‍රතාරීස් වෙනුවට.

LAND SALES IN THE CENTRAL PROVINCE.

No. 1,777, C. P. Colonial Secretary's Office,
Colombo, May 15, 1901.

ON Friday, July 5, 1901, at 12 o'clock noon, the Government Agent for the Central Province will put up to auction at his office in Kandy, the under-mentioned portion of Crown Land, on the terms authorized by Government.

An allotment of land situated in the Udapalata division of the Kandy District of the Central Province.
 Preliminary plan 4,620.

Lot.	Village.	Name of Land.	Name of Applicant.	Description.	Extent. A. R. P.
12299	Ampitiya	Kabaragala	Mr. E. Hamilton of Craighead estate	Forest and patana	30 2 37

Upset price,—Rs. 30 per acre.

Further information respecting this land may be obtained from the Surveyor-General, and respecting the conditions of sale from the Hon. the Government Agent, Central Province, Kandy.

By His Excellency the Governor's command,
 J. J. THORBURN,
 for Colonial Secretary.

No. 1,777, C. P. වර්ෂ 1901 ජූලි මාස 15 වෙනි දින කොළඹ මහසෙක්‍රතාරීස් උත්තාත්සේගේ කන්තෝරුවේදී.

ඉඩම් දිසානේ ගෞරවනීයව ඒජන්ත උත්තාත්සේ විසින් මෙහි සහක සඳහන්වන ආණ්ඩුව සත්කම ඉඩම ආණ්ඩුමේ නියෝගවල ප්‍රකාරයට වර්ෂ 1901 ජූලි මස 5 වෙනි කිවිදින දවල් 12ට මහනුවර කවිචේරි දේශී වෙන්දේසිකර විකුනනට යොදනවා ඇත.

මෙම දිසානේ මහනුවර පලාතේ උඩපලාත කොළාසයේ පිහිටා තිබෙන බිම්කැබලි එකක්.
 සිතියම 4,620. ගම—අම්පිටිය.

කො.	ඉඩමේ නම.	ඉල්ලුම්කාරයා.	අත්දම.	මහත. අ. රු. ප.
12299	කබරගල	ක්‍රිස්තියානිවත්තේ ජී. ගැමුල්පත් ගෙනත්තා	මුහුලාන සහ පහන	30 2 37

අක්කරයක් රුපියල් 30ගේ හිට පටන්ගැණි විකුනනට යෙදේ.

මෙම ඉඩම ගැණ වැඩිදුර තොරතුරු සර්වේයර්ජනරාල් උත්තාත්සේගෙන් දැනගත හැකිවත් ඇර, විකිනියම් කොන්දේසි ගැන තොරතුරු මෙම දිසානේ ගෞරවනීයව ආණ්ඩුමේ ඒජන්ත උත්තාත්සේගෙන්ද දැනගත හැකිවේ.

ගරුකර ආණ්ඩුකාර උතුමානන්වගන්සේගේ ආඥාවලෙස,
 ජේ. ජේ. තෝර්බර්න්,
 මහසෙක්‍රතාරීස් වෙනුවට.

No. 1,778, C. P.

Colonial Secretary's Office,
Colombo, May 26, 1901.

ON Friday, July 5, 1901, at 12 o'clock noon, the Hon. the Government Agent for the Central Province will up to auction, at his office in Kandy, the under-mentioned portions of Crown Land, on the terms authorized by Government.

Four allotments of land situated in the Udapalata division of the Kandy District of the Central Province.
Cadastral Survey plan 8. Village—Herakola.

Lot.	Name of Land.	Name of Claimant.	Description.	Extent.		Upset Price
				A.	R. P.	per Acre. Rs.
O 4	Kehelwatta	Mr. John Clovis de Silva	Tea. Encroachment on Crown land	0	3 20	200
P 4	Do.	do.	do.	1	0 12	200
Q 4	Do.	do.	do.	0	3 18	200
38	Nisarawa	Preliminary plan 10. Village—Tembiligala Pallegama. Crown	Paddy field	0	0 16	10

Further information respecting these lands may be obtained from the Surveyor-General, and respecting the conditions of sale from the Hon. the Government Agent, Central Province, Kandy.

By His Excellency the Governor's command,

J. J. THORBURN,
for Colonial Secretary.

No 1,778, C. P.

විකුණුම් 1901 ක්වූ මැයි මස 26 වෙනි දින කොළඹ මහජනකාරිස්ථලයේ කන්සෝලිඩේෂන්.

විකුණුම් දිනට පෙරවන විට ඒකලක්ෂයකට වඩා වැඩි පහත සඳහන්වන ආශ්වාල සන්තක ඉඩම් ආශ්වාලේ නිලධාරීන්ගේ ප්‍රකාරයට වසර 5 වෙනි කිසි දින දවස 12ව මහනුවර කම් මෙරියේදී වෙන්දේසි කර පවුලක්ව ගෙදෙකට දායක වූයේ.

විකුණුම් දිනට මහනුවර පලාතේ උඩපලාත කොට්ඨාසයේ පිහිටා තිබෙන බිම්කැබලි 4ක්.
කොමිෂර්ස්වර්ග විවිධස්ථලයේ පලාත. ගිණුම්—නැරකොල.

අංක.	ඉඩමේ නම.	අයිතිකරු නම.	අක්ෂර.	අක්ෂරයක් මිනු නවම පිටිකන්	
				අ. රු. ප.	රු.
O 4	කොහෙල්වත්ත පෝත් කොරවෙලිය ද සල්වා	පේ, ආශ්වාලේ ඉඩමේ	අල්ලාගත් ගරිය	0	3 20
P 4	එම	එම	එම	1	0 12
Q 4	එම	එම	එම	0	3 18
38	නිසරුව	පලාතේ ක.මි. 10. ගිණුම්—නැරකොල පල්ලේගම. ආශ්වාල	අශ්වාල	0	0 16

මේ ඉඩම් ගැණ වැඩිදුර දැනගතහොත් කාරණා සර්වේචර්ජනල්ලන්තාත්සේගෙන් දැනගනව හැකිවත් ඇර, විකිනීමේ කොන්දේසි ගැණ කොටතුරු මහනුවර විකුණුම් දිනට පෙරවන විට ආශ්වාලේ ඒකලක්ෂයකට වඩා වැඩි පහත සඳහන්වන ආශ්වාල සන්තක ඉඩම් ආශ්වාලේ නිලධාරීන්ගේ ප්‍රකාරයට වසර 5 වෙනි කිසි දින දවස 12ව මහනුවර කම් මෙරියේදී වෙන්දේසි කර පවුලක්ව ගෙදෙකට දායක වූයේ.

ගරුකර ආශ්වාලකාර උතුමානත්වයන්ගේ ආඥාවලය,

ජේ. ජේ. කෝර්බර්න්,
මහජනකාරිස්ථලයේ.

LAND SALES IN THE NORTHERN PROVINCE.

No. 357, N. P.

Colonial Secretary's Office.
Colombo, May 24, 1901.

ON Wednesday, June 26, 1901, at 12 o'clock noon, the Government Agent for the Northern Province will put up to auction, at his office in the Jaffna Kachcheri, the under-mentioned portions of Crown Land, on the terms authorized by Government.

Twenty-seven allotments of land situated in the Punakari, &c., division of the Jaffna District of the Northern Province.

Claimant—Crown.

Preliminary Plan.	Lot.	Village.	Name of Applicant.	Description.	Extent.	
					A. R. P.	A. R. P.
2270	8336	Vinasiodai	K. Muttiah	Scrub jungle	6	1 7
"	8337	Do.	K. Eliyathamby	do.	3	3 20
2389	8737	Pallavarayakadu	A. Sinnathamby	Waste land	7	3 10
2390	8738	Do.	A. Kanapaty	Jungle	1	1 30
"	8739	Do.	K. Murukar	do.	3	1 5

Preliminary Plan.	Lot.	Village.	Name of Applicant.	Description.	Extent.		
					A.	R.	P.
2391	8740	Madduvilnadu	A. Muttukumaru	Jungle	9	1	26
"	8741	Do.	M. S. Asana Marakaiar	do.	1	3	36
2392	8742	Sempankundu	K. Sinnathamby	do.	1	3	3
2388	8736	Manimadam	K. Thiakar	Waste land	10	2	22
61	524	Kavutarimunai	—	Fit for paddy	3	2	18
62	525	Do.	—	do.	6	3	16
"	526	Do.	—	do.	2	3	0
"	504	Kalmunai	—	Palmirah	1	1	20
2384	8728	Sarasalai	V. Thampu	Marshy jungle	7	1	6
"	8729	Do.	do.	Paddy field	0	0	23
2387	8735	Do.	do.	Scrub jungle	6	3	24
248	462	Eluthumadduval north	—	Jungle	2	1	31
219	339e	Soranpattu	—	do.	1	3	20
824	2549	Do.	—	Tank	2	3	28
"	2550	Do.	—	do.	1	2	29
820	2542	Pulapallai	—	do.	11	3	37
826	2553	Tanmakeny	—	do.	2	0	22
Claimant—Valliar, widow of Punniar.							
831	D 88	Periapallai	—	Tank	3	2	25
Claimant—Crown.							
"	E 88	Do.	—	Tank	0	2	28
"	2565	Do.	—	do.	7	2	34
1370	4767	Masaar	—	do.	5	1	8
2247	8205	Puttur	—	Open land	22	1	0

Upset price,—Rs. 10 per acre.

Any further information regarding these lands may be obtained from the Surveyor-General, and regarding the conditions of sale from the Government Agent, Jaffna.

By His Excellency the Governor's command,

J. J. THORBURN,
for Colonial Secretary.

No. 357, N. P.

கொலோனியல் சர்க்கிற்றத்தார் ஆபீசில்,
கொழும்பு, 1901 ம் ஆண்டு வைகாசிமீ 24 ந் உ.

1901 ம் ஆண்டு ஆனிமாதம் 26 ந் திகதி மத்தியானம் 12 மணிகளுக்கு யாழ்ப்பாணம் கச்சேரியில் தன ஆபீசில் வட மாகாணத்து கவர்ணமேந்து ஏசனறவர்களால் இதனடியிற் சொல்லப்பட்டிருக்கிற முடிக்கூரிய காணித்துண்டுகளை, அரசாட்சியாரால் உதறவுபண்ணப்பட்டிருக்கும் பொருத்தப்பிரகாரம் எலத்திற்கறி விற்கப்படும்.

27 காணித்துண்டுகள், வட மாகாணத்து யாழ்ப்பாணம் டிஸ்திரிக்டின ஸ்ரகரிமுதலிய பகுதியிலிருக்கின்றது.

உரிததாளி—முடி.

பிணான இல.	இல.	குறிச்சி.	கேள்விகாரானின் பெயர்.	விபரம்.	விசாலம். ஏ. மு. ப.
2270	8336	வினுகிழை	கா. முத்தையா	பருகு காடு	6 1 7
"	8337	ஓடி	கா. இளையத்தம்பி	ஓடி	3 3 20
2389	8737	பல்லவராயகாடு	அ. சினனத்தம்பி	தரிசு நிலம்	7 3 10
2390	8738	ஓடி	அ. சனபதி	காடு	1 1 30
"	8739	ஓடி	க. முருகா	காடு	3 1 5
2391	8740	மட்டுவிலநாடு	அ. முத்துக்குமாரு	காடு	9 1 26
"	8741	ஓடி	ம. எஸ். அசனாமாக்காயா	காடு	1 3 36
2392	8742	செம்பனருளறு	க. சினனத்தம்பி	காடு	1 3 3
2388	8736	ஞானிமட்டம்	கா. தியாகா	தரிசு நிலம்	10 2 22
61	524	கவுதாரிமுனை	—	நெற்செய்கைக்குத்தக்க	3 2 18
62	525	ஓடி	—	ஓடி	6 3 16
62	526	ஓடி	—	ஓடி	2 3 0
70	504	கலமுனை	—	பனை	1 1 20
2384	8728	சாசாலை	வே. தம்பு	சேற்றுநிலமுட காடு	7 1 6
"	8729	ஓடி	ஓடி	நெல் வயல	0 0 23
2387	8735	ஓடி	ஓடி	பருகு காடு	6 3 24
248	462	எழுது மெட்டுவான வடக்கு	—	காடு	2 1 31
219	339 e	சோரனபற்று	—	காடு	1 3 20
824	2549	ஓடி	—	குளம்	2 3 28
"	2550	ஓடி	—	குளம்	1 2 29
820	2542	புலோப்பனை	—	குளம்	11 3 37
826	2553	தனமக்கேணி	—	குளம்	2 0 22
உரிததாளி—பண்ணியாகைம் வுளளியாரா.					
831	D 88	பெரியபனை	—	குளம்	3 2 25

பிளான இல. இல.	சூழ்ச்சி.	கேள்விக்காரனின் பெயர்.	விபரம்.	விசாலம். ஏ. மு. ய.
		உரித்தாளர்—முடி.		
„ E 88	பெரியபளை	—	குளம்	0 2 28
„ 2565	ஷடி	—	குளம்	7 2 34
1370 4767	மாசார	—	குளம்	5 1 8
2247 8205	புத்தூர்	—	வெளிநிலம்	22 1 0

பாணிப்புலி இல ஏக்கர் ஒன்றுக்கு ரூபாய் 10 வீதம்.

இந்தகோணிகளைக் குறித்த மேலதனமான விபரங்களைச் சேர்வையா ஜெனரல் துரையவர்களிடத்திலுட விற்பனையின் கொந்திசைக்குறித்து யாழ்ப்பாணத்து கவண்டேற்று ஏசன்றுத துரையவர்களிடத்தும் கேட்டறியலாம்.

தேசாதிபதி மகோத்தமா அவர்களினது கட்டளையின்படி,
ஜே. ஜே. கோர்பர்ன்,

இராசாங்க விசுதருக்காக கையொப்பமிட்டது.

No. 358, N. P.

Colonial Secretary's Office,
Colombo, May 25, 1901.

ON Monday, July 8, 1901, at 10 A.M., the Assistant Government Agent for the Mannar District, Northern Province, will put up to auction, at his office in Mannar, the under-mentioned portions of Crown Land, on the terms authorized by Government.

Seventeen allotments of land situated in Illuppaikadavai, &c., division of the Mannar District of the Northern Province.

Preliminary plan 2,386.—Illuppaikadavai pattu.

Lot.	Village.	Name of Applicant.	Name of Claimant.	Description.	Extent. A. R. P.
8733	Mundampiddi	Appacuddi Kantaya	Crown	Tobacco	0 3 38
8854	Vidattativu	Preliminary plan 2,439.—Perunkalli pattu. Segu Maytintampi and Aliar Vappu		Waste land	1 1 8
8855	Adampan	Preliminary plan 2,440.—Mantai north. Neina Mohamatu Levvai Mahamatu Ussan		Jungle	0 3 8
N 215	Vannakulam	Preliminary plan 2,356.—Mantai north. — Vannakulam villagers		Field	0 1 28
8576	Palaiperumalkaddu	Vayitti Parikari Chantan	Crown	Jungle	0 0 16
8603	Do.	do.	do.	do.	0 1 34
8585	Do.	Antoni Marisal	do.	do.	0 0 32
8604	Do.	do.	do.	do.	0 0 16
8588	Do.	Santiago Marisal	do.	do.	0 3 0
8607	Do.	do.	do.	do.	0 0 32
8611	Do.	Philippa, widow of Chusai	do.	do.	0 0 24
8623	Do.	do.	do.	do.	1 1 36
8635	Do.	K. M. Kayittan	do.	do.	1 0 4
L 215	Periyakaddaikadu	Preliminary plan 2,352.—Nanaddan west. — Periyakaddaikadu villagers		Field	1 0 20
M 215	Attikkuli	Preliminary plan 2,353.—Nanaddan west. — Attikkuli villagers		Paddy	0 2 20
8663	Alavakkai	Preliminary plan 2,367.—Nanaddan west. C. M. Ibrahimsaibu		Suitable for paddy	1 0 14
8670	Do.	do.	do.	Suitable for compound	0 0 16

Upset price,—Rs. 10 per acre.

Further information respecting these lands may be obtained from the Surveyor-General, and respecting the conditions of sale from the Assistant Government Agent, Mannar.

By His Excellency the Governor's command,

J. J. THORBURN,
for Colonial Secretary.

No. 358, N. P.

கொலோனியல் சுககிற்றத்தா ஆபிசில்,
கொழும்பு, 1901 ம் ஆண்டு மே 25 ந் உ.

1901 ம் ஆண்டு ஆடிமாதம் 8 ந் திகதி 10 மணிகுறி மன்னரில தன் ஆபிசில் மன்னா டிஸ்திரிக்டு உதவி கவண்டேற்று ஏசன்றவர்களால் இதனடியிற் சொல்பபட்டிருக்கிற முடிக்குரிய காணித்துணைகளை, அரசாட்சியாரால் உத்தரவுபண்ணப்பட்டிருக்கும் பொருத்தப்பிரகாரம் ஏதெதிற்குறி விற்கப்படும்.

17 காணித்துணைகள், வட மாகாணத்து மன்னா டிஸ்திரிக்டின் இலுபபைக்கடவை முதலிய பகுதியில் ருக்கின்றது.

பட்டம் 2,386. இலுபபைக்கடவைபற்று.

உரித்தாளர்—அரசாட்சியார்.

இல.	சூழ்ச்சி.	கேள்விக்காரனின் பெயர்.	விபரம்	விசாலம். ஏ. மு. ய.
8733	முனரும்பிட்டி	அப்பாக்கூட்டி கந்தையா	புகையிலை	0 3 38

இல.	குறிச்சி.	கேள்விக்காரனின் பெயர்.	விவரம்.	விசாலம். ஏ. மு. ப.
8854	விடத்தல்தீவு	படம 2,439. பெருங்கள்ளிப்பற்று. சேருமெய்யதின் தம்பி அவிபார வாப்பு	வெண்காணி	1 1 8
8855	அடம்பன	படம 2,440. மாந்தை வடகரூ. நெய்நாழகமமது வெவ்வை முக மமது உசன	காடு	0 3 8
N 215	வண்ணக்குழம்	படம 2,356. உரித்தாளி—வண்ணக்குழம் ஊரவர்கள்.	வயல	0 1 28
8576	பாலபெருமானகட்டு	படம 2,361. உரித்தாளி—அரசாட்சியார். வயித்திப்பரிசாரி சந்தான	காடு	0 0 16
8603	—	—	காடு	0 1 34
8585	—	அந்தோனி மரிசால	காடு	0 0 32
8604	—	—	காடு	0 0 16
8588	—	சந்தியாகு மரிசால	காடு	0 3 0
8607	—	—	காடு	0 0 32
8611	—	சூசைகைமபெண் பிவிப்பயர்	காடு	0 0 24
8623	—	—	காடு	1 1 36
8635	—	கோ. எம். கயித்தான	காடு	1 0 4
L 215	பெரியகடடைக்காடு	படம 2,352. நாண்டான மேற்கு. உரித்தாளி—பெரியகடடைக்காட்டுரவர்கள்.	வயல	1 0 20
M 215	ஆத்திகுளி	படம 2,353. உரித்தாளி—ஆத்திகுளி ஊரவர்கள்.	நெல	0 2 20
8663	அள்வகை	படம 2,367. உரித்தாளி—அரசாட்சியார். கா. மெ. இப்புருகிமசாய்பு	நெற்கேற்றது	1 0 14
8670	—	—	வளவுகேற்றது.	0 0 16

பாணிப்புவிலை ஏக்கர ஒன்றுக்கு ரூபா 10.

இக்கூணிகளைப் பற்றிய மேலதனமான விவரங்களைச் சொவையா ஜெனரல் துரையவர்களிடத்திலும்
விற்பனை வன கொந்தீசைப்பற்றி மனரூா டிஸ்திரிக்டு உதவி ஏசன் முதலு துரையவர்களிடத்திலும் கேட்டறிந்து
கொள்ளலாம்.

தேசாதிபதி மகோததமா அவர்களினது கட்டளைப்படி,

ஜே. ஜே. தேர்ப்பாண,

இராசாங்க லிகிதருக்காக கையொப்பமிட்டது.

No. 359, N. P.

Colonial Secretary's Office,
Colombo, May 28, 1901.

ON Monday, July 22, 1901, at Vavuniya, the Assistant Government Agent for the Mullaitivu District will put up to auction, at his office in Vavuniya, the under-mentioned portions of Crown Land, on the terms authorized by Government.

Seventy-six allotments of land situated in the Vavuniya south division of the Mullaitivu District of the Northern Province.

Preliminary plan 2,308.

Applicant—Nil.

Lot.	Village.	Name of Claimant.	Description.	Extent.		
				A.	R.	P.
O 182	Vavuniya	Asaipillai	Native garden	0	0	6
P 182	Do.	V. Sinniah	Compound	0	0	3
Q 182	Do.	P. R. Mapanar	Plantains	0	0	2
R 182	Do.	do.	do.	0	0	6
S 182	Do.	Miler Thampos	Plantains and one hut	0	0	8-50
T 182	Do.	do.	do.	0	0	9
V 182	Do.	N. T. Sankarappillai	Compound	0	0	33-50
W 182	Do.	K. Thamoe Udaiyar	Native garden	0	1	13
X 182	Do.	A. Velupillai	Compound	0	1	21-50
Y 182	Do.	P. R. Mapanar	Cocoanut garden and two huts	0	0	6-50
Z 182	Do.	Sinnatchie	Cocoanut garden and one hut	0	0	8-50
A 183	Do.	V. Sankarappillai	do.	0	0	28-50
B 183	Do.	Nakamma	Plantains and two huts	0	0	13
C 183	Do.	V. Arunasalam	Cocoanut garden	0	1	3-25
D 183	Do.	V. Manikam	Cocoanut garden and five huts	0	1	15-75
E 183	Do.	P. Vaiety	Cocoanut gardens and six huts	0	0	35
F 183	Do.	A. Veeravaku	Cocoanut garden and three huts	0	0	18-50
G 183	Do.	N. Mariampillai	do.	0	1	30-75
H 183	Do.	A. Sapapathy	Waste land	0	0	8-50
I 183	Do.	V. Murukattai	Cocoanut garden and two hnts	0	1	20-25
J 183	Do.	M. Velupillai	do.	0	0	13-25
K 183	Do.	V. Kanapatipillai	Native garden	0	0	7-75
L 183	Do.	K. Ayampillai	Cocoanut garden and well	0	0	8-50
M 183	Do.	P. R. Mapanar	Native garden and four huts	0	0	25-75

Lot.	Village.	Name of Claimant.	Description.	Extent.		
				A.	R.	P.
N 183	Vanniya	A. Velupillai	Cocoanut garden and four huts	0	1	11-25
O 183	Do.	A. Sapapathy	Cocoanut garden and five huts	0	1	5-50
P 183	Do.	A. Kumaravelu and others	do.	0	0	20-50
Q 183	Do.	P. R. Mapaner	Cocoanut garden, two houses, and eight huts	0	3	29-75
8442	Do.	Common property	Built Ampalam	0	1	3-25
R 183	Do.	K. Gabrielpillai and others	Cocoanut garden and six huts	0	0	35-50
S 183	Do.	Vallattai	Cocoanut garden, well, and two huts	0	1	17-25
T 183	Do.	N. Mariampillai	do.	0	0	15-25
U 183	Do.	M. Savarimuttoo	do.	0	0	29
V 183	Do.	C. Adrian	do.	0	0	15-50
W 183	Do.	V. Ponnaturai	do.	0	0	11
X 183	Do.	Sinnatchi	Cocoanut garden, well, and five huts	0	0	21-50
Y 183	Do.	Vavarasy	Cocoanut garden	0	0	11-50
Z 183	Do.	A. Kumaravelu	Cocoanut garden and four huts	0	1	1-75

Preliminary plan 2,308.

Applicant—Nil.

A 184	Vavuniya	S. Mariampillai	Cocoanut garden, well, and five huts	0	1	5
B 184	Do.	V. Sellattamby and others	Cocoanut garden and thirteen huts	0	2	2
C 184	Do.	Church Missionary Society	Native garden, house, and kitchen	0	0	0-75
8444	Do.	Crown	Jungle	1	0	32
8445	Do.	do.	Compound	0	0	38-50

Preliminary plan 2,309.

Applicant—Nil.

D 184	Vavuniya	S. Kadiravail	Native garden	0	0	1-50
E 184	Do.	do.	do.	0	0	1-50
F 184	Do.	do.	do.	0	0	0-25
G 184	Do.	Tellinus Appu	Cocoanut garden	0	0	1-50
H 184	Do.	Velate	Native garden	0	0	1-75
I 184	Do.	Valliammai	do.	0	0	1
J 184	Do.	A. Veluppillai	do.	0	0	3-50
K 184	Do.	do.	do.	0	0	0-50
L 184	Do.	do.	do.	0	0	5
M 184	Do.	S. Pichchamuttu	Cocoanut garden	0	0	2-50
N 184	Do.	C. Sinniah	Native garden	0	0	3
O 184	Do.	S. M. Meerasaibu	Grass land	0	0	4
P 184	Do.	S. Lorengpillai	do.	0	0	8
Q 184	Do.	Roman Catholic church	Cocoanut garden	0	0	2-50
R 184	Do.	do.	Roman Catholic school	1	0	38-50
S 184	Do.	do.	Jungle	0	1	12-25
U 184	Do.	A. Velupillai	Grass land	0	0	0-75
V 184	Do.	do.	do.	0	0	2
W 184	Do.	K. Ponnampalam and others	Native garden	0	0	9
X 184	Do.	do.	Grass land	0	0	0-67
Y 184	Do.	do.	do.	0	0	4
Z 184	Do.	do.	do.	0	0	16-25
A 185	Do.	V. R. Ami	Native garden	0	0	14
D 185	Do.	P. Veeravaku and others	do.	0	0	2-50

Preliminary plan 2,336.

Applicant—Nil.

8474	Vavuniya	Crown	Open waste land	1	2	38
8475	Do.	do.	do.	2	0	8
8476	Do.	do.	do.	2	3	19
8477	Do.	do.	do.	1	3	20
8478	Do.	do.	do.	2	1	20
8479	Do.	do.	do.	2	2	12
8480	Do.	do.	do.	2	1	20
8481	Do.	do.	do.	2	2	18

Preliminary plan 2,348.

Applicant—Murukar Sanmugam.

8495	Nelukulam	Crown	Open wasteland	1	0	28
------	-----------	-------	----------------	---	---	----

Upset price.—Rs. 30 per acre for lots 8,474, 8,475, 8,476, 8,477, 8,478, 8,479, 8,480, and 8,481; and Rs. 10 per acre for others.

Further information regarding these lands may be obtained from the Surveyor-General, and respecting the conditions of sale from the Assistant Government Agent, Mullaittivu.

By His Excellency the Governor's command,

J. J. THORBURN,
for Colonial Secretary.

No. 359, N. P.

கொலோனியல் சர்க்கர்தார் ஆபிசில்,
கொழும்பில், 1901 ம் (ஸ்ரீ) வைகாசிமீ 28 ந் உ.

1901 ம் ஆண்டு ஆடிமாதம் 22 ந் திகதி திங்கட்கிழமை வவனியாவில் தன் ஆபிசில் வடமாகாணத்து முல்லைத்தீவு டிஸ்திரிக்டு கவர்ணமேந்த உதவி ஏசன்றவர்களால் இதனடியிற் சொலபபடடிருக்கிற முடிக்குரிய காணித்துண்டுகளை, அரசாட்சியாரால உத்தரவுபண்ணப்படடிருக்கும் பொருத்தப்பிரகாரம் ஏலத்திற் கூறி வீற்கப படும்.

76 காணித்துண்டுகள், வடமாகாணத்து முல்லைத்தீவு டிஸ்திரிக்டின் வவுனிய தெற்கு பகுதியிலிருக்கின்றன.
படம் 2,308.

இல.	குறிச்சி.	உரித்தாளியின் பெயர்.	விபரம்.	விசாலம், ஏ. றா. பெ.
O 182	வவனிய	ஆசைப்பிள்ளை	தோட்டம்	0 0 6
P 182	மேற்.	வ. சின்னையா	வளவு	0 0 3
Q 182	மேற்.	பி. இ. மாப்பாணர்	வாளை	0 0 2
R 182	மேற்.	மேற்.	மேற்.	0 0 6
S 182	மேற்.	மயிலர் தம்பு	வாளையும் ஒரு சிறுவீடு	0 0 8-50
T 182	மேற்.	மேற்.	மேற்.	0 0 9
V 182	மேற்.	தசனகாப்பிள்ளை	வளவு	0 0 33-50
W 182	மேற்.	க. தாமு உடையார்	தோட்டம்	0 1 13
X 182	மேற்.	வேலுப்பிள்ளை	வளவு	0 1 21-50
Y 182	மேற்.	பி. இ. மாப்பாணர்	தென்னந்தோட்டமும் 2 சிறுவீடுகளும்	0 0 6-50
Z 182	மேற்.	சின்னாச்சி	தென்னந்தோட்டமும் ஒரு சிறுவீடு	0 0 8-50
A 183	மேற்.	வ. சங்கரப்பிள்ளை	மேற்.	0 0 28-50
B 183	மேற்.	நாகம்மா	வாளையும் 2 சிறுவீடுகளும்	0 0 13
C 183	மேற்.	வ. அருணாசலம்	தென்னந்தோட்டம்	0 1 3-25
D 183	மேற்.	வ. மாணிக்கம்	தென்னந்தோட்டமும் 5 சிறுவீடுகளும்	0 1 15-75
E 183	மேற்.	ப. வயித்தி	தென்னந்தோட்டமும் 6 சிறுவீடுகளும்	0 0 35
F 183	மேற்.	வீரவாகு	தென்னந்தோட்டமும் 3 சிறுவீடுகளும்	0 0 13-50
G 183	மேற்.	மரியாம்பிள்ளை	மேற்.	0 1 30-75
H 183	மேற்.	சபாபதி	தரவைநிலம்	0 0 8-50
I 183	மேற்.	வ. முருகாத்தை	தென்னந்தோட்டமும் 2 சிறுவீடுகளும்	0 1 20-25
J 183	மேற்.	ம. வேலுப்பிள்ளை	மேற்.	0 0 13-25
K 183	மேற்.	வ. கணபதிப்பிள்ளை	தோட்டம்	0 0 7-75
L 183	மேற்.	க. அய்யம்பிள்ளை	தென்னந்தோட்டமும் கிணறும	0 0 8-50
M 183	மேற்.	பி. இ. மாப்பாணர்	தோட்டமும் 4 சிறுவீடுகளும்	0 0 25-75
N 183	மேற்.	வேலுப்பிள்ளை	தென்னந்தோட்டமும் 4 சிறுவீடுகளும்	0 1 11-25
O 183	மேற்.	சபாபதி	தென்னந்தோட்டமும் 5 சிறுவீடுகளும்	0 1 5-50
P 183	மேற்.	குமாரவேலுவும் மறுபேரும்	மேற்.	0 0 20-50
Q 183	மேற்.	பி. இ. மாப்பாணர்	தென்னந்தோட்டமும் 2 வீடுகளும் 8 சிறுவீடுகளும்	0 3 29-75
8442	மேற்.	பொதுக்காணி	கட்டப்பட்ட அம்பலம்	0 1 3-25
R 183	மேற்.	க. கவுரியல்பிள்ளையும் மறுபேரும்	தென்னந்தோட்டமும் 6 சிறுவீடுகளும்	0 0 35-50
S 183	மேற்.	வள்ளாத்தை	தென்னந்தோட்டமும் கிணறும 2 சிறுவீடுகளும்	0 1 17-25
T 183	மேற்.	ந. மரியாம்பிள்ளை	மேற்.	0 0 15-25
U 183	மேற்.	ம. சவரிமுத்த	தென்னந்தோட்டமும் கிணறும 2 சிறுவீடுகளும்	0 0 29
V 183	மேற்.	அதிரியான்	மேற்.	0 0 15-50
W 183	மேற்.	வ. பொன்னுத்தரை	மேற்.	0 0 11
X 183	மேற்.	சின்னாச்சி	தென்னந்தோட்டமும் கிணறும 5 சிறுவீடுகளும்	0 0 21-50
படம் இலக்கம் 2,308.				
Y 183	வவனிய	வ. வராசி	தென்னந்தோட்டம்	0 0 11-50
Z 183	ஷே	அ. குமாரவேலு	தென்னந்தோட்டமும் 4 சிறுவீடுகளும்	0 1 1-75
A 184	ஷே	ச. மரியாம்பிள்ளை	தென்னந்தோட்டமும் கிணறும 5 சிறுவீடுகளும்	0 1 5

No. 1,122, s. P.

Colonial Secretary's Office,
Colombo, May 21, 1901.

ON Wednesday, July 24, 1901, and the following days, at 12 o'clock noon, the Assistant Government Agent for the Matara District will put up to auction, at the Dikwella Resthouse, the under-mentioned portions of Crown Land, on the terms authorized by Government.

One hundred and twenty-five allotments of land situated in the Wellaboda pattu division of the Matara District of the Southern Province.

Preliminary plan 5,496.

Lot.	Name of Land.	Village.	Description.	Extent.		
				A.	R.	P.
12804	Welidepeleatmaga	Uda Aperekke	Garden	1	0	11
12805	Punchideniyeatmaga	do.	Chena	1	2	31
12806	Jambugahawatta	do.	Garden	0	0	34
12807	Kadewedduwagewattedeniya	do.	Paddy land	0	1	8
12808	Doledeniya	do.	do.	0	1	0
12809	Do.	do.	do.	0	1	4
12810	Kerawakbokkeatmaga	do.	Chena	1	1	11
12811	Kerawakbokkedeniya	do.	Field	0	0	29
12812	Do.	do.	do.	0	2	27
12814	Batuwatta	do.	Chena	0	3	4
12815	Batuwatteokuruwawa	do.	Field	0	0	19
12816	Batuwatta	do.	Chena	0	2	11
12817	Do.	do.	do.	2	3	4
12818	Kurunduwatta	do.	Garden	0	1	28
12819	Batuwatta	do.	do.	0	3	8
X 593	Do.	do.	Chena	0	3	8
12820	Gorakagahamadittiyehena	Parawehera	do.	7	1	25
12821	Do.	do.	do.	1	1	18
12822	Talakoratuweatmaga	do.	do.	1	2	20
12823	Do.	do.	do.	1	0	14
12824	Do.	do.	do.	0	1	17

Preliminary plan 5,404.

W 592	Kitulehena or Kosgahahena	Urugamuwa	Chena	1	0	32
X 592	Do.	do.	do.	1	2	20
Y 592	Do.	do.	do.	2	0	38
Z 592	Do.	do.	do.	0	1	8
12261	Kosgahahena	do.	do.	0	2	30
12262	Do.	do.	do.	0	0	28

Preliminary plan 5,409.

12281	Galpottedeniyeatmaga or Kolluhena	Urugamuwa	Chena	1	2	35
12282	Dehipandurehena	do.	do.	1	0	16
12283	Do.	do.	do.	3	0	5
12284	Ambehena	do.	do.	1	3	12

Preliminary plan 5,393.

12108	Kekunagahadeniya	Urugamuwa	Field	0	3	10
12109	Bakmigahadeniyeatmaga	do.	Chena	0	2	0
12110	Bakmigahadeniya	do.	Field	0	1	26
12111	Bakmigahadeniyeatmaga	do.	Chena	2	0	30
12112	Bakmigahadeniya	do.	Field	0	0	27
12113	Kolluhenekanatta	do.	Chena	3	2	38
12114	Galkuttiyehena	do.	do.	1	2	30
12115	Do.	do.	do.	1	2	5
12116	Dangahawalaparehena	do.	do.	1	2	31
12117	Do.	Urugamuwa & Bamberende	Jungle	9	2	8
12118	Do.	Urugamuwa	do.	4	3	17
12119	Kollukanatta	do.	Chena	1	1	17
12120	Kolluhena	do.	do.	1	0	0
12121	Galkuttiyehena	do.	do.	0	3	32
12122	Dangahawalaparahena	do.	do.	2	3	0
12123	Kolluhena	do.	do.	2	1	37
12124	Dangahawaladeniya	Bamberende	Field	0	0	15
12125	Do.	do.	do.	1	3	9
12126	Dangahawaadeniyeatmaga	do.	Chena	0	2	9
12127	Randudeniya	Urugamuwa	Field	0	1	18
12128	Dangahawaladeniyeatmaga	Bamberende	Chena	0	1	30
12129	Arehena	do.	do.	2	2	22
12130	Dangahawalaparahena	Urugamuwa	do.	0	2	12
12131	Dalukketiyehena	do.	do.	2	2	38
12132	Arehena	Bamberende	do.	2	3	17
12133	Godellehena	Urugamuwa	do.	4	2	20
12134	Wewagawahena	Bamberende	do.	2	3	18
12135	Gedambagahaliyaddeatmaga	Urugamuwa	do.	2	0	27
12136	Gahalakola-areatmage north	do.	do.	2	0	0
12137	Gahalakola-areatmage south	do.	do.	1	2	34
12138	Gahalakola-ara	do.	Field	1	0	18
12139	Dangahadeniya	do.	do.	0	0	25
12140	Dangahahenewetekeiyagahahena	do.	Chena	3	1	32
12141	Gahalakola-ara-atmaga	Bamberende	do.	3	2	33
12142	Gedumagahahena	do.	do.	0	3	28
J 592	Gala-areadeniya	do.	Field	0	1	12

Lot.	Name of Land.	Village.	Description.	Extent.		
				A.	R.	P.
K 592	Gahalakola-aregedambagahaliyadde	Urugamuwa	Field	0	2	6
12143	Gedumbegahaliyaddeatmaga	do.	Chena	1	2	10
12144	Kajugahahena	do.	do.	1	1	33
12145	Kahatagahahena	do.	do.	3	1	36
L 592	Kotuwalaketiyehena	do.	do.	0	2	2
12146	Madangahahena	do.	do.	2	2	27
12147	Do.	do.	do.	2	0	30
12148	Do.	do.	do.	1	2	25
12149	Do.	do.	do.	2	3	1
12150	Do.	do.	do.	0	2	9
12151	Do.	do.	Scrub	0	2	15
12152	Do.	do.	Chena	1	0	16
12153	Do.	do.	do.	1	2	32
12154	Do.	do.	do.	0	2	38
12155	Ihalakongahadeniya	do.	Field	0	0	20
12156	Ihalakongahadeniyeatmaga	do.	Chena	0	0	25
12157	Do.	do.	do.	0	0	4
12158	Ihalakongahadeniya	do.	Field	0	0	22
12159	Do.	do.	do.	0	1	0
12160	Kongahadeniya	do.	do.	0	0	16
12161	Kongahahena	do.	Chena	1	3	15
12162	Arembehena	do.	do.	1	3	13
12163	Do.	do.	do.	3	3	29
12164	Iluhena	do.	Garden	1	0	31
12165	Do.	do.	Chena	4	0	11
12166	Do.	do.	do.	1	0	22
12167	Narangahahena	do.	do.	0	2	23
12168	Do.	do.	do.	1	2	35
12169	Narangahahena or Dolahena	do.	Chena and jungle	6	3	38
12170	Kolluhena	do.	Chena	3	3	5
12171	Do.	do.	do.	2	1	29
12172	Do.	do.	do.	3	1	19
12175	Do.	do.	do.	1	3	9
12176	Arembehenaawatta	do.	do.	0	1	5
12177	Arembehena	do.	do.	0	3	20
12178	Do.	do.	do.	0	1	14
12179	Ratugahahena	do.	do.	0	2	18
12180	Ratugahahena	Urugamuwa	Chena	2	0	1
12224	Kenamandiyehena	Preliminary plan 5,400. Bambarende	Clearing	2	0	5
12719	Kottasekanatta or Waljambugahahena	Preliminary plan 5,485. Parawahena	Chena	9	3	30
12720	Dikhena or Delgahagodellehena	do.	do.	0	0	38
12721	Do.	do.	do.	0	1	3
12722	Do.	do.	do.	0	3	4
12723	Do.	do.	do.	2	3	33
12724	Kajugahahena	do.	do.	0	1	4
12725	Do.	do.	do.	0	3	23
12726	Gorakepandurehena or Waragahahena	do.	do.	0	0	10
12727	Do.	do.	do.	0	1	12
12728	Do.	do.	do.	2	0	3
12729	Galkemegodellehena	do.	do.	4	0	31
12730	Galkemedeniya	do.	Field	0	0	29
12731	Galkemegodellehena	do.	Chena	4	3	5
12732	Galkemepahalhena	do.	do.	0	2	34
12733	Do.	do.	do.	4	1	14
12734	Induruwegodellehena	do.	do.	0	2	27
12735	Do.	do.	do.	1	2	23
12736	Do.	do.	do.	0	2	0
12737	Do.	do.	do.	0	1	4

Upset price,—Rs. 10 to 20 an acre, according to the nature of the land.

Further particulars respecting these lands can be known from the Surveyor-General, and respecting the conditions of sale from the Assistant Government Agent, Matara.

By His Excellency the Governor's command,

J. J. THORBURN,
for Colonial Secretary.

No. 1,122, S. P.

වර්ෂ 1901 ජූනි මස 21 වෙනි දින කොළඹ

මහසෙනෙවිතුමාගේ කාර්යාලයේ සිටින විසින් මෙහි පහත සඳහන්වන ආණ්ඩුව සන්තක ඉඩම් ආණ්ඩු

ඉඩම් නියෝගවලට ප්‍රකාරයට වර්ෂ 1901 ජූනි මස 26 වෙනි බදද සහ ජලය දමස්වල දවල් 120 දික් වැල්ලේ තානාගමේදී වෙන්දේසිකර විකුණනු ලබන සඳහන්ව ඇත.

දකුණු දිසාවේ මාතර පලාතේ වැල්ලබඩවත්තුවේ කොට්ඨාසයේ පිහිටා තිබෙන බිම්කැබලි 125ක්.

පිහිට 5,496.

කො.	ඉඩමේ නම.	ආකාරය.	ආ. රු. ප.
12804	වැල්ලදොලොල්ලන්මග	උඩපරුක්ක	1 0 11
12805	පුරාණදොලොල්ලන්මග	දඹ	1 2 31

කො.	ඉඩමේ නම.	මම.	අන්දම.	මගක.
				අ. රු. ප.
12806	ජම්බුගහවත්ත	උඩඅපරාක්ක	වත්ත	0 0 34
12807	කඩවැද්දුවත්තෙදෙනිය	එම	අඹුර	0 1 8
12808	දෙලේදෙනිය	එම	එම	0 1 0
12809	එම	එම	එම	0 1 4
12810	කෙරවත්තොක්කේඅත්මග	එම	හේන	1 1 11
12811	කෙරවත්තොක්කේදෙනිය	එම	අඹුර	0 0 29
12812	එම	එම	එම	0 2 27
12814	බටුවත්ත	එම	හේන	0 3 4
12815	බටුවත්තේභිකුරුවාව	එම	අඹුර	0 0 19
12816	බටුවත්ත	එම	හේන	0 2 11
12817	එම	එම	එම	2 3 4
12818	කුරුදුවත්ත	එම	වත්ත	0 1 28
12819	බටුවත්ත	එම	එම	0 3 8
X 593	එම	එම	හේන	0 3 8
12820	ගොරකගහවත්තේහේන	පරවාහාර	එම	7 1 25
12821	එම	එම	එම	1 1 18
12822	කලකොරවුවේඅත්මග	එම	එම	1 2 20
12823	එම	එම	එම	1 0 14
12824	එම	එම	එම	0 1 17
සිතියම 5,404.				
W592	කිතුලේහේන නොහොත් කොස්ගහහේන	උරුගවුව	හේන	1 0 32
X 592	එම	එම	එම	1 2 20
Y 592	එම	එම	එම	2 0 38
Z 592	එම	එම	එම	0 1 8
12261	කොස්ගහහේන	එම	එම	0 2 30
12262	එම	එම	එම	0 0 28
සිතියම 5,409.				
12281	ගල්පොත්තේදෙනියේඅත්මග නොහොත් කොල්ලේහේන	උරුගවුව	එම	1 2 35
12282	දෙස්පදුරේහේන	එම	එම	1 0 16
12283	එම	එම	එම	3 0 5
12284	අඹේහේන	එම	එම	1 3 12
සිතියම 5,393.				
12108	කෑකුහගහදෙනිය	උරුගවුව	අඹුර	0 3 10
12109	බත්මිගහදෙනියේඅත්මග	එම	හේන	0 2 0
12110	බත්මිගහදෙනිය	එම	අඹුර	0 1 26
12111	බත්මිගහදෙනියේඅත්	එම	හේන	2 0 30
12112	බත්මිගහදෙනිය	එම	අඹුර	0 0 27
12113	කොල්ලේහේනකහත්ත	එම	හේන	3 2 38
12114	ගල්කුච්චියේහේන	එම	එම	1 2 30
12115	එම	එම	එම	1 2 5
12116	දත්තගවලපරේහේන	එම	එම	1 2 31
12117	එම	උරුගවුව	බැද්ද	9 2 8
12118	එම	උරුගවුව	එම	4 3 17
12119	කොල්ලේහේන	එම	හේන	1 1 17
12120	කොල්ලේහේන	එම	එම	1 0 0
12121	ගල්කුච්චියේහේන	එම	එම	0 3 32
12122	දත්තගවලපරේහේන	එම	එම	2 3 0
12123	කොල්ලේහේන	එම	එම	2 1 37
12124	දත්තගවලදෙනිය	බඹුරුන්ද	අඹුර	0 0 15
12125	එම	එම	එම	1 3 9
12126	දත්තගවලදෙනියේඅත්මග	එම	හේන	0 2 9
12127	රත්බුදෙනිය	උරුගවුව	අඹුර	0 1 18
12128	දත්තගවලදෙනියේඅත්මග	බඹුරුන්ද	හේන	0 1 30
12129	ආරේහේන	එම	එම	2 2 22
12130	දත්තගවලපරේහේන	උරුගවුව	එම	0 2 12
12131	දළුත්කැවියේහේන	එම	එම	2 2 38
12132	ආරේහේන	බඹුරුන්ද	එම	2 3 17
12133	ගොඩැල්ලේහේන	උරුගවුව	එම	4 2 20
12134	වැවගාමාහේන	බඹුරුන්ද	එම	2 3 18
12135	ගැඹිඹිගහලියදේඅත්මග	උරුගවුව	එම	2 0 27
12136	ගහලකොලආරේඅත්මග(උතුර)	එම	එම	2 0 0
12137	එම (දකුණ)	එම	එම	1 2 34
12138	ගහලකොලආර	එම	අඹුර	1 0 18
12139	දත්තගදෙනිය	එම	එම	0 0 25
12140	දත්තගහේන, වැවකෙසිග	එම	හේන	3 1 32
12141	ගහ හේන	එම	එම	3 2 33
12142	ගහලකොලආරේඅත්මග ගැඹිඹිගහහේන	බඹුරුන්ද	එම	0 3 28

අංකය	විස්තරය	මුදල	විස්තරය	මුදල	විස්තරය	මුදල
12737	දම	0	දම	0	දම	0
12736	දම	0	දම	0	දම	0
12735	දම	0	දම	0	දම	0
12734	දම	0	දම	0	දම	0
12733	දම	0	දම	0	දම	0
12732	දම	0	දම	0	දම	0
12731	දම	0	දම	0	දම	0
12730	දම	0	දම	0	දම	0
12729	දම	0	දම	0	දම	0
12728	දම	0	දම	0	දම	0
12727	දම	0	දම	0	දම	0
12726	දම	0	දම	0	දම	0
12725	දම	0	දම	0	දම	0
12724	දම	0	දම	0	දම	0
12723	දම	0	දම	0	දම	0
12722	දම	0	දම	0	දම	0
12721	දම	0	දම	0	දම	0
12720	දම	0	දම	0	දම	0
12719	දම	0	දම	0	දම	0
12224	දම	0	දම	0	දම	0
12180	දම	0	දම	0	දම	0
12179	දම	0	දම	0	දම	0
12178	දම	0	දම	0	දම	0
12177	දම	0	දම	0	දම	0
12176	දම	0	දම	0	දම	0
12175	දම	0	දම	0	දම	0
12172	දම	0	දම	0	දම	0
12171	දම	0	දම	0	දම	0
12170	දම	0	දම	0	දම	0
12169	දම	0	දම	0	දම	0
12168	දම	0	දම	0	දම	0
12167	දම	0	දම	0	දම	0
12166	දම	0	දම	0	දම	0
12165	දම	0	දම	0	දම	0
12164	දම	0	දම	0	දම	0
12163	දම	0	දම	0	දම	0
12162	දම	0	දම	0	දම	0
12161	දම	0	දම	0	දම	0
12160	දම	0	දම	0	දම	0
12159	දම	0	දම	0	දම	0
12158	දම	0	දම	0	දම	0
12157	දම	0	දම	0	දම	0
12156	දම	0	දම	0	දම	0
12155	දම	0	දම	0	දම	0
12154	දම	0	දම	0	දම	0
12153	දම	0	දම	0	දම	0
12152	දම	0	දම	0	දම	0
12151	දම	0	දම	0	දම	0
12150	දම	0	දම	0	දම	0
12149	දම	0	දම	0	දම	0
12148	දම	0	දම	0	දම	0
12147	දම	0	දම	0	දම	0
12146	දම	0	දම	0	දම	0
12145	දම	0	දම	0	දම	0
12144	දම	0	දම	0	දම	0
12143	දම	0	දම	0	දම	0
K 592	දම	0	දම	0	දම	0
J 592	දම	0	දම	0	දම	0

කරුණාකාරීව සලකා බැලීමට සූදානම්ව පවතින බවට සඳහන් කර ඇත. මෙහි දැනට පවතින සියලුම කාර්යයන් සම්බන්ධව පවතින බවට සඳහන් කර ඇත.

කරුණාකාරීව සලකා බැලීමට සූදානම්ව පවතින බවට සඳහන් කර ඇත. මෙහි දැනට පවතින සියලුම කාර්යයන් සම්බන්ධව පවතින බවට සඳහන් කර ඇත.

No. 1,123, s. P.

Colonial Secretary's Office,
Colombo, May 24, 1901.

ON Tuesday and Wednesday, August 6 and 7, 1901, at 12 o'clock noon, the Assistant Government Agent for the Matara District will put up to auction, at the Hakmana Resthouse, the under-mentioned portions of Crown Land, on the terms authorized by Government.

Eighty allotments of land situated in the Kandaboda pattu division of the Matara District of the Southern Province.

Preliminary plan 1,623.

Lot.	Name of Land.	Village.	Description.	Extent.	
				A.	R. P.
B 62	Elabodeirawatta	Beregama	Garden	0	2 20
C 62	Elabodeirawattahena	do.	Citronella	4	2 5
D. 62	Deweleadderahena	do.	do.	1	1 27
E 62	Godaudahena	do.	Chena	0	2 38
F 62	Do.	do.	do.	0	2 0
G 62	Do.	do.	do.	1	1 34
H 62	Amumandiyawelagawahena	do.	do.	1	0 0
I 62	Yakadagawahena	do.	do.	0	2 16
J 62	Warusakondegewatta	do.	Garden	2	2 11
K 62	Alutketiyehene	do.	Clearing	0	1 32
L 62	Bathalawattahena	do.	Chena	0	1 30
M 62	Puwakgahawilawatta	do.	Garden	0	2 27
N 62	Puwakgahawilahena	do.	Chena	1	2 8
P 62	Athalahagodewatta	do.	Garden	2	1 6
Q 62	Pelapolagewatta and Welihinna-walawatta	do.	do.	5	2 1
R 62	Welihinnawaladeniya	do.	Field	0	0 31
S 62	Welihinnawalahena and Nugehena	do.	Citronella	5	0 3
T 62	Katuimbulgehena	do.	do.	1	0 34
U 62	Gahalaholawila	do.	Field	3	0 20
V 62	Puwakgahawilawatta	do.	Chena	0	2 30
W 62	Ranaweeragehena	do.	Citronella	0	2 10
X 62	Yagalawila	do.	Swamp	6	3 33
Y 62	Katuwanagewatta	do.	Garden	0	2 0
Z 62	Yagalawila	do.	Field	0	2 5
A 63	Yakadagaladeniya	do.	do.	0	1 7
1533	Bathalawattahena	do.	Chena	10	2 20
1554	Puwakgahawilahena	do.	do.	5	0 11
1555	Yagalawilahena	do.	do.	4	1 3
1558	Ranaweeragehena	do.	Citronella	3	3 19

Preliminary plan 1,184.

A 531	Maharalageliyadda <i>alias</i> Kapatenume	Makandure	Field	0	3 6
B 531	Jambughahaliyadda	do.	do.	0	0 20

Preliminary plan 4,743.

A. 510	Thundoledeniya	Denegama	Field	0	1 33
--------	----------------	----------	-------	---	------

Preliminary plan 2,846.

5694	Pinnakolapelessemukalana	Ranchagoda	Forest	11	0 11
------	--------------------------	------------	--------	----	------

Preliminary plan 5,271.

11519	Diwelwattahena	Wepotaira	Chena	1	2 2
-------	----------------	-----------	-------	---	-----

Preliminary plan 2,108.

Z 226	Vilehena	Parapamulla	Chena	1	3 3
A 227	Dodangahahena	do.	do.	0	2 9
B 227	Medekuttiyehena	do.	do.	0	1 36
E 227	Do.	do.	do.	0	2 3

Preliminary plan 2,147.

P 237	Mahamilihena	Denegama	Chena	2	1 27
-------	--------------	----------	-------	---	------

Preliminary plan 1,970.

Z 184	Hirikumburawatta	Makandure	Garden	0	2 17
A 185	Etambagahahena	do.	Planted land	0	2 6
B 185	Kapatenuma	do.	Field	0	1 0
C 185	Kongahawatta	do.	Garden	1	2 28
D 185	Nagahatennehena	do.	do.	4	0 12
E 185	Honpalakanatta	do.	Planted land	0	2 9
H 185	Alutgederawatta	do.	do.	0	3 20

Preliminary plan 1,476.

12714	Gammeddekorotuwa <i>alias</i> Tenne-pitakorotuwa	Beregama	Citronella	7	3 10
12715	Bulugaha <i>alias</i> Gammeddekorotuwa	do.	Garden	0	1 33
12716	Gederakumbura	do.	Field	2	2 11

Preliminary plan 1,477.

12717	Ellakaditakumbura	Didenipota	Field	0	1 35
12718	Arambewatta	do.	Garden	3	0 25
12719	Do.	do.	do.	0	1 34
12720	Mahakumbura <i>alias</i> Pattinige-kumbura	do.	Field	2	0 19
12721	Udamulladeniya	do.	do.	0	0 32

කො.	ඉඩමේ නම.	ගම.	අත්දම.	මකක.
				අ. රු. ප.
U 62	ගහලකොලවිල	බේරෙගම	කුඹුර	3 0 20
V 62	පුවක්ගහවිලවත්ත	එම	හේන	0 2 30
W 62	රනවිරගෙහේන	එම	පැහිරි	0 2 10
X 62	සොගලවිල	එම	කැල	6 3 33
Y 62	කටුවහගෙවත්ත	එම	වත්ත	0 2 10
Z 62	සොගලවිල	එම	කුඹුර	0 2 5
A 63	ගහබිගලදෙහිය	එම	එම	0 1 7
1553	බහලවත්තෙහේන	එම	හේන	10 2 20
1554	පුවක්ගහවිලවත්ත	එම	එම	5 0 11
1555	ගහලවිලවත්ත	එම	එම	4 1 3
1558	රනවිරගෙහේන	එම	පැහිරි වවාපු	3 3 19
සිතියම 1,184.				
A 531	මහනලගෙලියද්ද නොහොත් කපා කැනුම	මාකපුර	කුඹුර	0 3 6
B 531	ජම්බුගහලියද්ද	එම	එම	0 0 20
සිතියම 4,743.				
A 519	තුන්දෙලේදෙහිය	දෙනගම	එම	0 1 33
සිතියම 2,846.				
5694	පිත්තකොලපැලස්ගෙ මුකලාන	රත්වාගොඩ	කැලේ	11 0 11
සිතියම 5,271.				
11519	දිවෙල්වත්තෙහේන	වේසනඉර	හේන	1 2 2
සිතියම 2,108.				
Z 226	විලේහේන	පරපාමුල්ල	එම	1 3 3
A 227	දොඩන්ගහහේන	එම	එම	0 2 9
B 227	මැදකුට්ටිවත්ත	එම	එම	0 1 36
E 227	එම	එම	එම	0 2 3
සිතියම 2,147.				
P 227	මහවිල්ලේහේන	දෙනගම	එම	2 1 27
සිතියම 1,970.				
Z 184	හිරිකුඹුරෙවත්ත	මාකපුර	වත්ත	0 2 17
A 185	ඇට්ඹිගහහේන	එම	වවාපු ඉඩම	0 2 6
B 185	කපාකැනුම	එම	කුඹුර	0 1 0
C 185	කෝත්තගවත්ත	එම	වත්ත	1 2 28
D 185	භාගහකැත්තෙහේන	එම	එම	4 0 12
E 185	කෝම්පලකනත්ත	එම	වවාපු ඉඩම	0 2 9
H 185	අලුත්ගෙදරවත්ත	එම	එම	0 3 20
සිතියම 1,476.				
1. 714	ගම්මැද්දෙකොරවුව නොහොත් කැත්තෙපිට කොරවුව	බැරගම	පැහිරි වවාපු	7 3 10
121 5	මුලුගහ නොහොත් ගම්මැද්දේ කොරවුව	එම	වත්ත	0 1 33
12716	ගෙදරකුඹුර	එම	කුඹුර	2 2 11
සිතියම 1,477.				
12717	ඇල්ලෙකැපිත්තෙකුඹුර	දිද්දෙහිපොත	එම	0 1 35
12718	අරඹවත්ත	එම	වත්ත	3 0 25
12719	එම	එම	එම	0 1 34
12720	මහකුඹුර නොහොත් පත්තිහිතෙ කුඹුර	එම	කුඹුර	2 0 19
12721	උඩමුල්ලදෙහිය	එම	එම	0 0 32
සිතියම 908.				
7468	පොලොත්දෙහිය	වේසනඉර	එම	1 3 30
7469	පුවක්වත්ත	එම	වත්ත	1 3 11
Q 364	කැට්කාලගහවත්ත	එම	එම	3 2 13
R 364	අතුකෝරලිගෙමහඅරඹ	එම	එම	1 2 23
S 364	උස්වත්ත	එම	එම	0 3 17
T 364	වත්දහකලත්දේවත්ත	එම	එම	0 1 12
U 364	කොස්ගහදෙහියගාවා දිවෙල්වත්ත	එම	එම	0 0 38
Y 364	මහතෙමල්ගහ කොරවුව	එම	එම	0 0 30
සිතියම 1,269.				
Y 583	මල්ගහඅරඹ වත්ත	ඇල්ලෙවෙල	එම	2 3 24
සිතියම 1,277.				
P 584	අඹගහවත්ත	තරවාල්පිට	එම	4 0 11
Q 584	අත්තෝතිගෙ වත්ත	එම	එම	0 2 28
R 584	නම්මුතගෙ උඩවත්ත	එම	එම	0 2 6
S 584	මැලිහේගෙදෙහි දිවෙල්වත්ත	එම	එම	3 2 11
T 584	ගද්දෙස්සේ වත්ත	එම	එම	7 3 24
සිතියම 3,452.				
X 332	කැකුට්ටිගෙහේන	රදවල	එලිකරපු ඉඩම	0 2 31
Y 332	ගල්කැපිගෙහේන	එම	වවාපු ඉඩම	0 2 39
Z 332	කැත්තෙපිට හේන	එම	එම	0 3 11
A 333	එම	එම	හේන	0 1 19

කො.	ඉඩමේ නම.	ගම.	අක්ෂර.	මහත. අ. රු. ප.
7837	ගවේගොඩැල්ලේ සේන	සිතියම 3,367. මේල්පාඩුල්ල	වත්ත	2 2 36
12820	ගල්කැබුසේන	සිතියම 4,641. මුලවිසන	—	0 2 26
12821	එම	එම	—	0 0 28
X 227	ගවේගොඩැල්ලේ සේන	සිතියම 2,116. මේල්පාඩුල්ල	වවාපු ඉඩම	0 1 22
8466	අමෙතොවාවත්ත	සිතියම 1,073. කැබ්ලියපල	වත්ත	0 3 10
8467	කනත්තෙවත්ත	එම	එම	1 3 34
8468	ගොඩමාගෙ වත්ත	එම	එම	9 1 5
8469	එම	එම	එලිකරපු වත්ත	0 1 0

කක්සේරු මිල අක්කරේට රුපියල් 10 සිට 20 දක්වා ඉඩමේ ගැටිතැවියවන.

මෙම ඉඩම් ගැණ වැඩිදුර කාරණ සර්වේකර්වනරුල්ලුන්කාන්සේනෙහිද, විකිනීමේ කොන්දේසි ගැණ කාරණ මාතර උපේක්ෂකලානකාන්සේනෙහිද දැනගන්නට පුළුවන.

ගරුකර ආණ්ඩුකාර උතුමානන්වතන්සේනේ ආඥාව ලෙස,
ජේ. ජේ. කෝර්ට්ස්,
විගේනුකාර්ස් මෙහුවඩ.

LAND SALES IN THE EASTERN PROVINCE.

No. 830, E. P.

Colonial Secretary's Office,
Colombo, May 18, 1901.

ON Wednesday, August 21, 1901, and the following days, at noon, the Government Agent for the Eastern Province will put up for settlement, at his office in Karunkodittivu Resthouse, the under-mentioned portions of Crown Land, on the terms authorized by Government.

Lot.	Village.	Preliminary plan 333.—Akkarai pattu.		Description.	Extent.	
		Name of Claimant.			A.	R. P.
U 77	Karunkodittivu	Kalantarparikari's widow	Mariamkandu	5 cocoanut trees (garden)	0	0 14
V 77	Do.	Utumanpillai Akamatumunnilai		4 do.	0	0 24
W 77	Do.	Allintumanpillai Pakkerodavi		16 do.	0	1 3
X 77	Do.	Sinnatampi Akamatumunnilai		18 do.	0	0 28
Y 77	Do.	Utumanpillai Akamatumunnilai		8 do.	0	1 7
B 78	Do.	Ivurayinpillai Pattumma and Akamatlevvai's wife Chinnamma		20 do.	0	0 30
C 78	Do.	Mirakkandu Avvaumma and Isuppuppodi Pakkirimma		18 do.	0	0 36
D 78	Do.	Alampillai Mariankandu and Alanpillai Miraumma		29 do.	0	0 34
E 78	Do.	Asanalevvai Anachchi Pattumma		9 do.	0	0 34
G 78	Do.	Atamarakkayar Nayintai Marakkayar		21 do.	0	0 32
J 78	Do.	Utumanpillai Nayintaikkandu and his wife Mariamnachechi		21 do.	0	1 4
L 78	Do.	Umarunayintai Isaknndimunnilai		27 do.	0	1 3
M 78	Do.	Seytalippillai Mariankandu and Sekuumaru Pattumma		27 do.	0	0 38
O 78	Do.	Matuppodi Varisaiumma		21 do.	0	0 34
P 78	Do.	Nayintaippodi Isumayil Marakkayar		12 do.	0	1 0
Q 78	Do.	do.		19 do.	0	0 30
R 78	Do.	Seytalippodi Katisaumma		18 do.	0	1 0
S 78	Do.	Avakkar Mariankandu		19 do.	0	0 30
T 78	Do.	Atampillai Pattumma, Nayintaippillai Pattumma, and Aptulrahiman Hajiyyar Seymarumma		15 do.	0	0 34
U 78	Do.	Mirakkanduppodi Katisaumma		35 do.	0	0 36
V 78	Do.	Pakkiruppodi Saivu		20 do.	0	0 36
W 78	Do.	Makamatumunnilai Mirasaivu		15 do.	0	0 34
X 78	Do.	Neyintai Marakkayarlevvai Nachchi and Neyintai Marakkayarlevvai Chinnaumma		16 do.	0	1 0
Y 78	Do.	Seytalippodi Alimanachchi and Seytalippodi Pattumma		16 do.	0	1 16
Z 78	Do.	Akamatumiralevvai Pattumma		15 do.	0	0 31
A 79	Do.	Seytalippodi Alimanachchi and Seytalippodi Pattumma		12 do.	0	0 29
B 79	Do.	Ulumalevvai Marakkayar Mammativuralevvai		24 do.	0	0 35
C 79	Do.	Meyatinvava Mariyamkandu and Meyatinvava Katisaumma		24 do.	0	0 37

Lot.	Village.	Name of Claimant.	Description.	Extent. A. R. P.
D 79	Karunkodittivu	V. V. Chinnappillai Marakkayar	10 Cocoanut trees (garden)	0 0 33
E 79	Do.	Utumanpillai Neyintaikkandu	14 do.	0 0 35
F 79	Do.	Atammunnilai Meyatinvava	15 do.	0 0 36
G 79	Do.	Atammirappillai Marakkayar	17 do.	0 0 37
H 79	Do.	Utumanpillai Atamkandu	7 do.	0 0 35
I 79	Do.	Matupodi Miramma	24 do.	0 0 34
W 79	Do.	Seytalipodi Pattumuttu	20 do.	0 1 0
X 79	Do.	Utumanpillai Allippillai	20 do.	0 1 2
Y 79	Do.	do.	9 do.	0 0 35
A 80	Do.	Atammarakkayar Kalantarmunnilai	15 do.	0 1 4
B 80	Do.	Ayiniyamarakkayar Avakkar and wife Kaisamma	21 do.	0 0 35
C 80	Do.	do.	27 do.	0 1 0
D 80	Do.	Mirasaivupodi Meyatinvava and wife Chinna- umma	20 do.	0 1 4
E 80	Do.	do.	17 do.	0 1 0
F 80	Do.	Mirakkandumunnilai Atamlevvai Alim and Akamatuppillai Utumankuddi	18 do.	0 0 38
G 80	Do.	Nayintalevvai Mammattutampi and wife Ponnin- nachchi	20 do.	0 0 36
H 80	Do.	Akamatulevvai Pakkirumayatin and wife Chinna- umma	16 do.	0 1 0
I 80	Do.	Miramunnilai Atamkandupodi and wife Chinna- umma	22 do.	0 0 27
J 80	Do.	Ismayilpillai Mayatinvava and wife Alisanachchi	16 do.	0 0 13
K 80	Do.	Asanpulavan Ismalevvai and Mirakkandumarak- kayar Mayatinvava	20 do.	0 0 30
L 80	Do.	Mirukkandu Umarukkandu and wife Chinnaumma	16 do.	0 0 31
N 80	Do.	Utumanpillai Alimanachchi	13 do.	0 0 25
P 80	Do.	Utumanpillai Akamatulevvai and U. Tankaumma	9 do.	0 0 34
Q 80	Do.	Pakkirulevvai Chinnaumma and P. Avvaumma	9 do.	0 0 35
S 80	Do.	Kalantarmulla Akamatulevvai Marakkayar and Sulaiyiman's wife Pattumma	23 do.	0 0 31
T 80	Do.	P. H. Ismalevvai Marakkayar	4 do.	0 0 35
U 80	Do.	Mamunappillai Nayintaikkandu Atamvava Alima- nachchi and I. Maryamkandu	8 do.	0 0 20
V 80	Do.	Mammuppillai Tampikkandu and wife Seynavu- nachchi	8 do.	0 0 36
W 80	Do.	P. H. Ismalevvai Marakkayar and wife Kalantar- umma	18 do.	0 0 32
X 80	Do.	P. H. Ismalevvai Marakkayar and Mammattup- pillai Tampikkandu	9 do.	0 0 32
Y 80	Do.	Atamvavupodi Ismalevvai and wife Seyatumma	23 do.	0 0 33
Z 80	Do.	P. H. R. C. Akamatulevvaipodi	18 do.	0 0 36
A 81	Do.	Mirasaivupodi Ismalevvai and wife Miramma	22 do.	0 1 0
B 81	Do.	Allintumanpillai Atamkandupodi and Mira- saivupodi Ismalevvai	15 do.	0 0 30
C 81	Do.	P. H. R. C. Akamatulevvaipodi	18 do.	0 0 34
D 81	Do.	Mirasaivupodi Ivuralevvai	13 do.	0 0 35
E 81	Do.	Mirasaivupodi Ismalevvai, Akamatuppillai Kasin- vava, and Kalantar Kasinvava	13 do.	0 0 37
F 81	Do.	Mayatinvava Utumankandu and Nakurumma	8 do.	0 0 32
G 81	Do.	Mirasaivupodi Ivuralevvai and wife Asiattumma	18 do.	0 0 27
H 81	Do.	Mirasaivupodi Ivuralevvai	3 do.	0 0 26
I 81	Do.	Akamattuppillai Kalantar and wife Pattumma	6 do.	0 0 21
J 81	Do.	Mirasaivupodi Ivuralevvai	3 do.	0 0 26
K 81	Do.	Atampillai Avakkar and wife Asiattumma	13 do.	0 0 22
L 81	Do.	Utumanmarakkayar Mukkulattumma	18 do.	0 0 22
O 81	Do.	Pattumma, wife of Akamatulevvai	7 do.	0 0 24
P 81	Do.	Atampillai Apuvakker	2 do.	0 0 20
Q 81	Do.	P. H. A. Atamvavalevvai and Pakkirlevvai Pat- tumma	3 do.	0 0 20
T 81	Do.	P. H. Ismalevvai Marakkayar	3 do.	0 0 22
U 81	Do.	Mammuppillai Saraumma	4 do.	0 0 24
V 81	Do.	Avakkar Sivattaumma and Merakkandu Chinna- umma	Cocoanut garden	0 0 24
W 81	Do.	Utumanpillai Akamatu and Avvaumma	do.	0 1 8
X 81	Do.	Pulavan Aliyar and Savariumma	do.	0 0 24
Y 81	Do.	Utumanpillai Atamlevvai	do.	0 0 25
Z 81	Do.	Utumanpillai Pattumma and Akamatuatikari Seyyatamma	do.	0 0 34
A 82	Do.	Aliyar Varisaimammatu and Merakkandu Mam- matutampi	do.	0 0 35
C 82	Do.	P. H. Ismalevvai Marakkayar and Pakkir's wife Saraumma	do.	0 0 33
E 82	Do.	Miralevvai Kasinvava and wife Chinnaumma	do.	0 0 35
F 82	Do.	V. V. Mammaduttampi Miralevvai	do.	0 0 37
G 82	Do.	Atammarakkayar Kalantar	do.	0 0 32
H 82	Do.	Kannappar Arumukam	do.	0 0 33
I 82	Do.	do.	do.	0 0 25

Lot.	Village.	Name of Claimant.	Description.	Extent.		
				A.	R.	P.
J 82	Karunkodittivu	Mariamkandu, widow of Ismayil	Cocoanut garden	0	0	27
K 82	Do.	Seku Akamatu Araviyar	do.	0	0	23
L 82	Do.	Avakkar Pakkiruttampi and wife Moottapillai	do.	0	0	23
M 82	Do.	Seyinavunachchi, widow of Kalantar	do.	0	0	23
N 82	Do.	Sulaiyimanpillai Chinnaumma	do.	0	0	23
O 82	Do.	Aliyar Varisammattu	do.	0	0	28
P 82	Do.	Atamlevvai Pattumma	do.	0	0	23
Q 82	Do.	Miralevvai Atamvava and wife Pattumma	do.	0	0	24
R 82	Do.	Umarunaiyentai Katisaumma	do.	0	0	23
S 82	Do.	P. H. A. Mayatinvava and wife Kalantarumma	do.	0	0	26
T 82	Do.	Pakkirupodi Pattumma	do.	0	1	1
U 82	Do.	Makamatativappillai Assattu	do.	0	0	18
V 82	Do.	Silakiman's wife Saraumma	do.	0	0	25
W 82	Do.	Ismayilpillai Mariyam	do.	0	0	30
X 82	Do.	Kalantar Miramarakkayar	do.	0	0	34
Y 82	Do.	Miramunnilai Atamkandu	do.	0	1	2
A 83	Do.	Avuvakkar Ismayilevvai Marakkayar	do.	0	0	24
D 83	Do.	Iramotaram Muttuppillai and husband Kantappan Velayutan	do.	0	1	6
E 83	Do.	Ivurayinpodu Akamatulevvai	do.	0	1	2
F 83	Do.	Isumayilmunnilai Atamkandu	do.	0	1	6
G 83	Do.	Kanapati Amarattai	do.	0	1	6
H 83	Do.	Peter Arumukam	do.	0	1	10
I 83	Do.	Avuvakkar Isumalevvai Marakkayar	do.	0	1	16
J 83	Do.	Kanapati Konattai	do.	0	1	4
K 83	Do.	Pichchaipillai Silaiyiman	do.	0	0	36
M 83	Do.	P. H. Avakkarlevvai Katisaumma	do.	0	0	27
N 83	Do.	Avuvakkar Mirakkandu	do.	0	1	3
O 83	Do.	Avakkar Mirakkandu	do.	0	1	0
P 83	Do.	Naiyintaimarakkayar Miramunilai and sister Umarunachchi	do.	0	1	9
Q 83	Do.	Miraumma, widow of P. H. Avakkarlevvai	do.	0	0	16
S 83	Do.	Mirakkuddi Sekumirappulavan	do.	0	0	37
T 83	Do.	Atamlevvai Kalantar	do.	0	1	16
U 83	Do.	Hajiyar Mammattu	do.	0	1	2
V 83	Do.	Ismayilmunnilai V. V. Utumankandu	do.	0	1	10
A 84	Do.	L. V. V. Utumankandu	do.	0	0	31
B 84	Do.	Kalantar Ismayil	do.	0	0	32
C 84	Do.	Pakkirsaiyu Mayatinvava	do.	0	0	39
D 84	Do.	Saivulevvai Miraumma	do.	0	1	4
E 84	Do.	Akamatumira Ismayilmunnilai	do.	0	1	6
F 84	Do.	V. V. Sekumiralevvai Avvaumma	do.	0	1	0
G 84	Do.	Pichchaipillai Silaiyimankandu	do.	0	1	5
H 84	Do.	Avuvakkar Ismalevvai Marakkayar	do.	0	0	36
I 84	Do.	Kalantarppodi Pattumma	do.	0	1	0
J 84	Do.	Kalantarppodi	do.	0	0	37
K 84	Do.	Alankuddiyar Avvaumma	do.	0	0	34
L 84	Do.	do.	do.	0	0	31
M 84	Do.	Ismalevvai Marakkayar Pattumma	do.	0	0	29
N 84	Do.	P. H. Mammattuttippodi Pattumma	do.	0	0	21
P 84	Do.	P. H. Mammattuttippodi Miraumma	do.	0	0	24
R 84	Do.	Ivurayimkandu Pattumma	do.	0	0	28
S 84	Do.	Asanalevvai Marakkayar Pattumma	do.	0	0	32
V 84	Do.	P. H. Mammattuttippodi Alemanachchi	do.	0	1	6
W 84	Do.	Kalantarppodi Chenniumma	do.	0	0	31
X 84	Do.	Akamattupillai Avvaumma	do.	0	0	34
Y 84	Do.	Utumanpillai Saivulevvai and wife Mariamkandu	do.	0	1	0
Z 84	Do.	Atamlevvai Atamkandumunnilai and wife Kalan- tarumma	do.	0	0	36
B 85	Do.	Mayatinvava Mammattuttippi and wife Pattumuttu	do.	0	0	36
C 85	Do.	Ismayil Kuppaiumma	do.	0	0	32
E 85	Do.	Pattumma, wife of Nayintaikkandu	do.	0	0	34
F 85	Do.	Chinna Akamatulevvaippodi Udaiyar	do.	0	0	21
G 85	Do.	Sekumira Muttumma	do.	0	0	16
H 85	Do.	Avakkar Sekumira	do.	0	0	13
J 85	Do.	Utumalevvaippodi Katisaumma	do.	0	0	24
K 85	Do.	Sekulevvaippodi Sinnakkuddippodi	do.	0	0	20
L 85	Do.	Katuvvava's wife Katisaumma	do.	0	0	30
M 85	Do.	T. Avuvakkarlevvai Mukamatupattumma	do.	0	0	34
N 85	Do.	Akamattulevvai Asiatumma	do.	0	0	36
O 85	Do.	P. H. Akamatulevvaippodi Avvaumma	do.	0	0	33
P 85	Do.	Akamattulevvai Marakkayar Mariamkandu	do.	0	0	30
Q 85	Do.	P. H. Akamatulevvaippodi Maimunachchi	do.	0	0	24
R 85	Do.	Mariyanmullai Manikkamullai	do.	0	0	30
S 85	Do.	Mirappillai Akisaumma	do.	0	0	30
U 85	Do.	Sinnanmullai Paramamullai	do.	0	0	20
V 85	Do.	Utumankandu Osta Omarusaivu	do.	0	0	29
Y 85	Do.	Vilankeppodi Chinnan	do.	0	1	11.50
Z 85	Do.	Kantarpannikkan Velayutan	do.	0	0	36.63
A 86	Do.	Andrisappu	do.	0	0	28.13
B 86	Do.	Matavappanikkan Kali	do.	0	0	33

Lot.	Village.	Name of Applicant.	Description.	Extent. A. R. P.
C 86	Karunkoddittivu	Kanavati Chinnan	Cocoanut garden	0 0 92
D 86	Do.	Kantarppanikkan Valli	do.	0 0 24-63
E 86	Do.	Mariyan Marimnttu	do.	0 0 31-88
G 86	Do.	Miralevvai Miramma	do.	0 0 25
I 86	Do.	Utunankandu Akisaumma	do.	0 0 34
J 86	Do.	Avuvakkerlevvai Motin Mariyamkandu and Avuvakkerlevvai Motin Patumma	do.	0 0 34
K 86	Do.	Miralevvai Alimakandu and Akamatulevvai Mariamkandu	do.	0 0 38
L 86	Do.	Kalantar Makumutulevvai and P. H. Miralevvaipodi	do.	0 1 0
M 86	Do.	P. H. Miralevvaipodi and Atammarakkayar Ismalevvai	do.	0 1 14
N 86	Do.	L. U. D. O. Utumalevvai and Vavalevvai Katisaumma	do.	0 1 12
P 86	Do.	Chinnamiramunnalai Mukkulattumma and Chinnamiramunnalai Mariyankandu	do.	0 2 0
Q 86	Do.	P. H. Miralevvai Patumma and P. H. Miralevvai Asarumma	do.	0 1 16
V 86	Do.	Mirakkandu Kalantarumma	do.	0 1 21
D 87	Do.	Pakkiruttampi Katisaumma	do.	0 1 12
F 87	Do.	P. H. Miralevvai Pattumma	do.	0 0 31
G 87	Do.	Utumalevvaipodi Mirasaivulevvai	do.	0 0 31
H 87	Do.	Katiramar Attai	do.	0 0 35-20
I 87	Do.	Virakkuddi Kannammai and Chinnattampi Kanavatiyan	do.	0 0 33-88
J 87	Do.	Katiravelan Pärìkari Teyvanai	do.	0 0 29
K 87	Do.	Kantappodi Kenkattai Sinnappodiyan Chinnappillai, Vasanami Kantaiya, and Manakappodi Teyvanai	do.	0 3 0-88
L 87	Do.	Chinnattampi Kantappan	do.	0 0 23-75
M 87	Do.	Kalikkuddi Arumukam and Kantappodi Nakattai	do.	0 0 31
N 87	Do.	Kantapperumal Teyvanai	do.	0 0 33
Q 87	Do.	Katiravalen's widow Valli	do.	0 0 26
R 87	Do.	Matavappanikkan Kantan	do.	0 0 31
T 87	Do.	Chinnattampi Kantan	do.	0 0 31
U 87	Do.	Chinnattampi Mari	do.	0 1 16
V 87	Do.	P. H. Arumaipperumal and Kanapati Kunchipalan	do.	0 0 35
W 87	Do.	Kalikkuddi Ilaiyan	do.	0 0 30
X 87	Do.	Kumaraveli Mayilan	do.	0 0 31
Y 87	Do.	Arumukam Palippodi	do.	0 0 34
Z 87	Do.	Kantappodi Ulakan	do.	0 0 28
B 88	Do.	Manikkappodi Tiraiyammai	do.	0 0 36
C 88	Do.	Kattappodi Chinnavappodi	do.	0 0 38
E 88	Do.	Velappodi Kumarappodi	do.	0 0 33
F 88	Do.	Kumarappodi Chinnakkanni	do.	0 0 36
I 88	Do.	Kantappodi Kantammai	do.	0 0 26
O 88	Do.	Chinnattampi Kunchittampi	do.	0 1 0
R 88	Do.	S. K. Kattamuttukkurnkkal and I. Chinnappilla	do.	0 2 14
S 88	Do.	S. K. Pillaiyamma and S. K. Nakattai	do.	0 0 29
V 88	Do.	Mayilippodi Valliyammai	do.	0 0 29
W 88	Do.	Manakar Kantappan	do.	0 0 30
X 88	Do.	Periyatampi Ponnaiya	do.	0 1 3
D 89	Do.	Murukavannan Sempavannan	do.	0 1 0
G 89	Do.	Pokkanivannan Chintan	do.	0 0 14
H 89	Do.	Kunchavannan Kanapati	do.	0 0 22
I 89	Do.	Kattavannan Kantavannan	do.	0 0 28
L 89	Do.	P. H. Arumaipperumal and Annamalaipodi Umaiyattai	do.	0 1 5

NOTE.—The above lots are to be given to the claimants by a grant of certificate of quiet possession.

Further information regarding these lands and conditions of sale may be obtained from the Government Agent, Eastern Province, Batticaloa.

By His Excellency the Governor's command,

J. J. THORBURN,
for Colonial Secretary.

No. 830, E. P.

கொலோனியல் சர்க்குர்தாரர் ஆபீஸில்,
கொழும்பு, 1901 ம் ஆண்டு வைகாசிமீ 18 ந் உ.

1901 ம் ஆண்டு ஆவணிமாதம் 21 ந் திகதியாகிய புதன் திழைமையினு மதனையடுத்த நாட்களினும் கிழக்கு மாகாணத்த சுவண்ணமேந்து ஏசன் தவர்கள் கருங்கொடித்திவ்வாடியில் இதனடியிற் சொல்லப்படருக்கிற முடிக்குரிய காணித்துண்டுகளை உரித்தானிகளுக்கு ஆட்சியில் கொடுப்பார்.

படம் 333, அக்கரைப்பற்று.

குறிச்சி—கருங்கொடித்திவு.

இல.	உரித்தானியின் பெயர்.	விபரம்.	விசாலம். அ. ரா. ப.
U 77	கலந்தற்பரிகாரி கைமை மரியங்கண்டு	5 தென்னை	0 0 14
V 77	உதமான் பினை அகமதுமுன்னினை	4 ஷே	0 0 24

இல.	உரித்தாளியின் பெயர்.	விபரம்.	விசாலம். எ. தா. ப.
W 77	அலலிஉதுமான் பிள்ளை பைக்கீரோடாவி	16 தென்னை	0 1 3
X 77	சின்னத்தம்பி அகமது முன்னிலை	18 ரை	0 0 28
Y 77	உதுமான் பிள்ளை அகமது முன்னிலை	8 ரை	0 1 7
B 78	இவ்றுயின்பிள்ளை பாத்தம்மா அகமதுலெவ்வை பெண் சின்ன உம்மா	20 ரை	0 0 30
C 78	மீராக்கண்டு அவ்வாவும்மா ஈசுப்புப்போடி பைக்கீரும்மா	18 ரை	0 0 36
D 78	ஆதம்பிள்ளை மரியங்கண்டு ஆதம்பிள்ளை மீராவும்மா	29 ரை	0 0 34
E 78	அசனூலெவ்வை ஆராட்சிபாத்தம்மா	9 ரை	0 0 34
G 78	ஆதம்மரைக்காயர் நெயிந்தைமரைக்காயர்	21 ரை	0 0 32
J 78	உதுமான் பிள்ளை நெயிந்தைக்கண்டும பெண்மரியம் நா ச்சியும்	21 ரை	0 1 4
L 78	உமறுநெயிந்தை ஈசாக்குடடி முன்னிலை	27 ரை	0 1 3
M 78	செய்தாலிப்பிள்ளை மரியங்கண்டும சேருஉமறுபாத்தம் மாவும்	21 ரை	0 0 38
O 78	மாதுப்போடி வரிசையுமமா	21 ரை	0 0 34
P 78	நெயிந்தைப்போடி இசுமாயில மரைக்காயர்	12 ரை	0 1 0
Q 78	ரை	19 ரை	0 0 30
R 78	செய்தாலிப்போடி கதிசாவும்மா	18 ரை	0 1 0
S 78	அவக்கர்மரியங்கண்டு	19 ரை	0 0 30
T 78	ஆதம்பிள்ளை பாத்தம்மா நெயிந்தைப்பிள்ளை பாத்தம்மா அப்துலறைமான் ஆசியார்செயினவுமமா	15 ரை	0 0 34
U 78	மீராக்கண்டுப்போடி கதிசாவும்மா	35 ரை	0 0 36
V 78	பைக்கீருப்போடி சாய்வு	20 ரை	0 0 36
W 78	மகமது முன்னிலை மீராசாய்வு	15 ரை	0 0 34
X 78	நெயிந்தைமரைக்காயர் லெவ்வைநாச்சி நெ. ம. சின்ன உமமா	16 ரை	0 1 0
Y 78	செய்தாலிப்போடி அலிமாநாச்சி செய்தாலிப்போடி பா த்தம்மா	16 ரை	0 1 16
Z 78	அகமது மீராலெவ்வை பாத்தம்மா	15 ரை	0 0 31
A 79	செய்தாலிப்போடி அலிமாநாச்சி, செய்தாலிப்போடி பாத்தம்மாவும்	12 ரை	0 0 29
B 79	உதுமாலெவ்வை மரைக்காயர் மம்மதிவ்றுலெவ்வை	24 ரை	0 0 35
C 79	மைய்யதின்வாவா மரியங்கண்டு மைய்யதின்வாவா கதிசா வும்மா	24 ரை	0 0 37
D 79	வ. வி. சின்னப்பிள்ளை மரைக்காயர்	10 ரை	0 0 33
E 79	உதுமானபிள்ளை நெயிந்தைக்கண்டு	14 ரை	0 0 35
F 79	ஆதம்முன்னிலை மைய்யதின்வாவா	15 ரை	0 0 36
G 79	ஆதம்மீராப்பிள்ளை மரைக்காயர்	17 ரை	0 0 37
H 79	உதுமானபிள்ளை ஆதங்கண்டு	7 ரை	0 0 35
I 79	மாதுப்போடி மீராவும்மா	24 ரை	0 0 34
W 79	செய்தாலிப்போடி பாதமுதது	20 ரை	0 1 0
X 79	உதுமான் பிள்ளை அலலிப்பிள்ளை	20 ரை	0 1 2
Y 79	ரை	9 ரை	0 0 35
A 80	ஆதம்மரைக்காயர் கலந்தர்முன்னிலை	15 ரை	0 1 4
B 80	அயினியமரைக்காயர் அவக்கபெண் கைசாவும்மாவும்	21 ரை	0 0 35
C 80	ரை	27 ரை	0 1 0
D 80	மீராசாய்வுப்போடி மைய்யதின்வாவாவும் பெண் சின் ன உம்மாவும்	20 ரை	0 1 4
E 80	ரை	17 ரை	0 1 0
F 80	மீராக்கண்டுமுன்னிலை ஆதம்லெவ்வை அகமதுப்பிள்ளை உதுமான்குடடியும் ஆலியும்	18 ரை	0 0 38
G 80	நெயிந்தைலெவ்வை மம்மதுதம்பியும் பெண் பொன்னி நாச்சி	20 ரை	0 0 36
H 80	அகமதுலெவ்வை பைக்கீருமைய்யதினும் பெண் சின்ன உம்மாவும்	16 ரை	0 1 0
I 80	மீராமுன்னிலை ஆதங்கண்டுப்போடியும் பெண் சின்ன உம்மாவும்	22 ரை	0 0 27
J 80	இசுமாயின்பிள்ளை மைய்யதின்வாவாவும் பெண் அகிசா நாச்சியும்	16 ரை	0 0 13
K 80	அசன்புலவன் இசுமாலெவ்வையும் மீராக்கண்டுமரைக் காயர் மைய்யதின்வாவாவும்	20 ரை	0 0 30
L 80	மீராக்கண்டுஉமறுக்கண்டும பெண் சின்ன உம்மாவும்	16 ரை	0 0 31
N 80	உதுமான் பிள்ளை அலிமாநாச்சி	13 ரை	0 0 25
P 80	உதுமான் பிள்ளை அகமதுலெவ்வை உதுமான் பிள்ளை தங்க உம்மா	9 ரை	0 0 34

இல.	உரித்தாளியின் பெயர்.	விவரம்.	விசாலம். ஏ. து. பெ.
Q 80	பைக்கீருலெவ்வை சின்ன உம்மா பைக்கீருலெவ்வை அவ் வாவுமமா	9 தென்னை	0 0 35
S 80	கலந்தமுலை அகமதுலெவ்வைமரைக்காயரும் சுலையுமா ன் பெண் பாத்தமமாவும்	23 ரை	0 0 31
T 80	பொ. த. இசுமாலெவ்வை மரைக்காயர்	4 ரை	0 0 35
U 80	மாமுண்பிள்ளை நெயிந்தைக்கண்டும ஆதமவாவா அலி மாசூசி இ. மரியங்கண்டு	8 ரை	0 0 20
V 80	மம்முப்பிள்ளை தம்பிக்கண்டும பெண் செவின்னவுஞ்சியும்	8 ரை	0 0 36
W 80	பொ. த. இசுமாலெவ்வை மரைக்காயரும் பெண் கலந்த ரும்மாவும்	18 ரை	0 0 32
X 80	பொ. த. இசுமாலெவ்வை மரைக்காயரும் மம்முதுப்பிள ளை தம்பிக்கண்டும	9 ரை	0 0 32
Y 80	ஆதமவாவாப்போடி இசுமாலெவ்வைபெண் செய்ய தம் மாவும்	23 ரை	0 0 33
Z 80	பொ. த. கொ. அகமதுலெவ்வைப்போடி	18 ரை	0 0 36
A 81	மீராசாய்வுப்போடி இசுமாலெவ்வையும் பெண் மீராவு மமாவும்	22 ரை	0 1 0
B 81	அலலி உதமான் பிள்ளை ஆதங்கண்டுப்போடியும் மீராசா ய்வுப்போடி இசுமாலெவ்வையும்	15 ரை	0 0 30
C 81	கொஸ்தாபபல் அகமதுலெவ்வைப்போடி	18 ரை	0 0 34
D 81	மீராசாய்வுப்போடி இவுருலெவ்வை	13 ரை	0 0 35
E 81	மீராசாய்வுப்போடி இசுமாலெவ்வை அகமதுப்பிள்ளை கா சீன்வாவா கலந்தர்காசீன்வாவா	13 ரை	0 0 37
F 81	மைய்யதின்வாவா உதமரண்கண்டும நாகரும்மாவும்	8 ரை	0 0 32
G 81	மீராசாய்வுப்போடி இவுருலெவ்வையும் பெண் ஆசியத் தமமாவும்	18 ரை	0 0 27
H 81	மீராசாய்வுப்போடி இவுருலெவ்வை	3 ரை	0 0 26
I 81	அகமதுப்பிள்ளை கலந்தரும் பெண் பாத்தமமாவும்	6 ரை	0 0 21
J 81	மீராசாய்வுப்போடி இவுருலெவ்வை	3 ரை	0 0 26
K 81	ஆதமப்பிள்ளை அவக்கரும் பெண் ஆசியத்தமமாவும்	13 ரை	0 0 22
L 81	உதமான் மரைக்காயர் முக்குலுத்தும்மா	18 ரை	0 0 22
O 81	அகமதுலெவ்வை பெண் பாத்தும்மா	7 ரை	0 0 24
P 81	ஆதமப்பிள்ளை அபூபக்கர்	2 ரை	0 0 20
Q 81	பொ. த. அ. ஆதம்வாவாலெவ்வையும் பைக்கீர்லெவ்வை பாத்தமமாவும்	3 ரை	0 0 20
T 81	பொ. த. இசுமாலெவ்வை மரைக்காயர்	3 ரை	0 0 22
U 81	மம்முப்பிள்ளை சாறுவுமமா	4 ரை	0 0 24
V 81	அவக்காசிவத்தாவும்மா மீராக்கண்டு சின்ன உம்மா	தென்னைமரவளவு	0 0 24
W 81	உதமான் பிள்ளை அகமது அவ்வாவும்மாவும்	ரை	0 1 8
X 81	புலவன் அலியாரும் சவரி உம்மாவும்	தென்னைமரவளவு	0 0 24
Y 81	உதமான் பிள்ளை ஆதம்லெவ்வை	ரை	0 0 25
Z 81	உதமான் பிள்ளை பாத்தும்மா அகமது அதிகாரி செய்ய தம்பா	ரை	0 0 34
A 82	அலியார் வரிசைமம்மதம் மீராக்கண்டு மம்முதுத்தம்பியும்	ரை	0 0 35
C 82	பொ. த. இசுமாலெவ்வை மரைக்காரும் பைக்கீரு பெண் சாறுவுமமா	ரை	0 0 33
E 82	மீராலெவ்வை காசீன்வாவாவும் பெண் சின்னவுமமாவும்	ரை	0 0 35
F 82	வ. வி. மம்முதுத்தம்பி மீராலெவ்வை	ரை	0 0 37
G 82	ஆதம்மரைக்காயர் கலந்தர்	ரை	0 0 32
H 82	கண்ணப்பா ஆறுமுகம்	ரை	0 0 33
I 82	ரை	ரை	0 0 25
J 82	இசுமாயில கைமை மரியங்கண்டு	ரை	0 0 27
K 82	சேரு அகமது அறவியார்	ரை	0 0 23
L 82	அவக்கர் பைக்கீருத்தம்பியும் பெண் மூத்தபிள்ளையும்	ரை	0 0 23
M 82	கலந்தர் கைமை செயினபுஞ்சி	ரை	0 0 23
N 82	சுலையுமான் பிள்ளை சின்ன உம்மா	ரை	0 0 23
O 82	அலியார் வரிசைமம்மத	ரை	0 0 28
P 82	ஆதம்லெவ்வை பாத்தும்மா	ரை	0 0 23
Q 82	மீராலெவ்வை ஆதம்வாவாவும் பெண் பாத்தும்மாவும்	ரை	0 0 24
R 82	உமறுநெயிந்தை கதிசாவும்மா	ரை	0 0 23
S 82	பொ. த. அ. மைய்யதின்வாவாவும் பெண்கலந்தரும்மாவும்	ரை	0 0 26
T 82	பைக்கீருப்போடி பாத்தும்மா	ரை	0 1 1
U 82	மகமதல்வாப்பிள்ளை ஆசியத்து	ரை	0 0 18
V 82	சிலைமான் பெண் சாறுவுமமா	ரை	0 0 25
W 82	இசுமாயிற் பிள்ளை மரியம்	ரை	0 0 30
X 82	கலந்தர் மீராமரைக்காயர்	ரை	0 0 34

இல.	உரித்தாளியின் பெயர்.	விவரம்.	விசாலம். ஏ. தா. பெ.
Y 82	மீராமுன்னிலை ஆதங்கண்டு	தென்னைமரவளவு	0 1 2
A 83	அலுவல்கர் இசுமாலெவ்வை மரைக்காயர்	நெய்	0 0 24
D 83	இராமோதரம் முத்துப்பிள்ளையும் புருஷன் கந்தப்பர் வேலாயுதனும்	நெய்	0 1 6
E 83	இவுரூயினபோடி அகமதுலெவ்வை	நெய்	0 1 2
F 83	இசுமாயில முன்னிலை ஆதங்கண்டு	நெய்	0 1 6
G 83	கணபதி அமராத்தை	நெய்	0 1 6
H 83	பீற்றர் ஆறுமுசு	நெய்	0 1 10
I 83	அலுவல்கர் இசுமாயில்லெவ்வை மரக்காயர்	நெய்	0 1 16
J 83	கணபதி கோணுத்தை	நெய்	0 1 4
K 83	பிச்சைப்பிள்ளை சிலையுமான்	நெய்	0 0 36
M 83	பொ. த. அவக்கரிலைவ கதிசாவும்மா	நெய்	0 0 27
N 83	அலுவல்கர் மீராக்கண்டு	நெய்	0 1 3
O 83	அவக்கர் மீராக்கண்டு	நெய்	0 1 0
P 83	நெய்நதை மரைக்காயர் மீராமுன்னிலை சகோதரி உமது காச்சி	நெய்	0 1 9
Q 83	பொ. த. அவக்கரிலைவ கைமை மீராவும்மா	நெய்	0 0 16
S 83	மீராக்குட்டி சேகுமீராப்புலவன்	நெய்	0 0 37
T 83	ஆதம்லெவ்வை கலந்தர்	நெய்	0 1 16
U 83	ஆசியார் மம்மது	நெய்	0 1 2
V 83	இசுமாயிலமுன்னிலை வ. வி. உதுமாண்கண்டு	நெய்	0 1 10
A 84	இ. வ. வி. உதுமாண்கண்டு	நெய்	0 0 31
B 84	கலந்தர் இசுமாயில	நெய்	0 0 32
C 84	பைக்கிருசாயவு மையதினவாவா	நெய்	0 0 39
D 84	சாயவுலெவ்வை மீராவும்மா	நெய்	0 1 4
E 84	அகமதுமீரா இசுமாயில முன்னிலை	நெய்	0 1 6
F 84	வ. வி. சேகுமீராலெவ்வை அவ்வாவும்மா	நெய்	0 1 0
G 84	பிச்சைப்பிள்ளை சிலையுமாண்கண்டு	நெய்	0 1 5
H 84	அலுவல்கர் ரிஸ்மாயிலெவ்வை மரக்காயர்	நெய்	0 0 36
I 84	கலந்தர்போடி பாத்தும்மா	நெய்	0 1 0
J 84	கலந்தர்போடி	நெய்	0 0 37
K 84	ஆலங்குட்டியார் அவ்வாவும்மா	நெய்	0 0 34
L 84	நெய்	நெய்	0 0 31
M 84	இசுமாலெவ்வை மரைக்காயர் பாத்தும்மா	நெய்	0 0 29
N 84	பொ. த. மம்மதுத்தம்பிப்போடி பாத்தும்மா	நெய்	0 0 21
P 84	பொ. த. மம்மதுத்தம்பிப்போடி மீராவும்மா	நெய்	0 0 24
R 84	இவுரூயின் கண்டு பாத்தும்மா	நெய்	0 0 28
S 84	அசனாலெவ்வை மரக்காயர் பாத்தும்மா	நெய்	0 0 32
V 84	பொ. த. மம்மதுத்தம்பிப்போடி அலிமாண்சி	நெய்	0 1 6
W 84	கலந்தர்போடி சின்னஉம்மா	நெய்	0 0 31
X 84	அகமதுப்பிள்ளை அவ்வாவும்மா	நெய்	0 0 34
Y 84	உதுமாண்பிள்ளை சாயவுலெவ்வையும் பெண் மரியங்கண்டு	நெய்	0 1 0
Z 84	ஆதமிலைவ ஆதங்கண்டு முன்னிலையும் பெண் கலந்தரும் மாவும்	நெய்	0 0 36
B 85	மையதினவாவ மம்மதுத்தம்பியும் பெண் பாத்தும்முத்தம்	நெய்	0 0 36
C 85	இசுமாயில குப்பைஉம்மா	நெய்	0 0 32
E 85	நெய்நதைக்கண்டுபெண் பாத்தும்மா	நெய்	0 0 34
F 85	சின்னகமதிலைவப்போடி உடையா	நெய்	0 0 21
G 85	சேகுமீரா முத்தும்மா	நெய்	0 0 16
H 85	அவக்கர் சேகுமீரா	நெய்	0 0 13
J 85	உதுமாலெவ்வைப்போடி கதிசாவும்மா	நெய்	0 0 24
K 85	சேகுலெவ்வைப்போடி சின்னக்குட்டிப்போடி	நெய்	0 0 20
L 85	காசினவாவாபெண் கதிசாவும்மா	நெய்	0 0 30
M 85	தொ. அலுவல்கர்லெவ்வை முகம்மதுபாத்தும்மா	நெய்	0 0 34
N 85	அகமதுலெவ்வை ஆசியத்தும்மா	நெய்	0 0 36
O 85	பொ. த. அகமதிலைவப்போடி அவ்வாவும்மா	நெய்	0 0 33
P 85	அகமதிலைவ மரைக்காயர் மரியங்கண்டு	நெய்	0 0 30
Q 85	பொ. த. அகமதிலைவப்போடி மைமுராச்சி	நெய்	0 0 24
R 85	மரியான்முலை மாணிக்கமுலை	நெய்	0 0 30
S 85	மீராப்பிள்ளை அகிசாவும்மா	நெய்	0 0 30
U 85	சின்னான்முலை பரமுலை	நெய்	0 0 20
V 85	உதுமாண்கண்டு ஏஸ்தா உமதுசாயவு	நெய்	0 0 29
Y 85	விளங்கிப்போடி சின்னான்	நெய்	0 1 11-50
Z 85	கந்தர்ப்பணிக்கன் வேலாயுதன்	நெய்	0 0 36-63
A 86	அந்திரிஸ்சப்பு	நெய்	0 0 28-13

		உரித்தாளியின பெயர்.	விலை.	ரூ. ப.
B	86	மாதவப்பணிக்கன் காரி	தென்னமரவளவு	0 0 33
C	86	கணபதிசின்னான்	செடி	0 0 29
D	86	கந்தர்ப்பணிக்கன் வள்ளி	செடி	0 0 24-63
E	86	மாரியான் மாரிமுத்த	செடி	0 0 31-88
G	86	மீராலெவ்வை மீராலும்மா	செடி	0 0 25
I	86	உதமான் கண்டு அகிசரவும்மா	செடி	0 0 34
J	86	அழ்பக்கர்லெவ்வை மோதீன் மரியங்கண்டும் அழ்பக்கர் லெவ்வை மோதீன் பாத்தம்மாவும்	செடி	0 0 34
K	86	மீராலெவ்வை அவிமாக்கண்டும் அகமதலெவ்வை மரிய ங்கண்டும்	செடி	0 0 38
L	86	கலந்தர் மகமுத லெவ்வையும் பொ. த. மீராலெவ்வைப் போடியும்	செடி	0 1 0
M	86	பொ. த. மீராலெவ்வைப்போடியும் ஆதம் மரைக்காயர் இசுமாலெவ்வையும்	செடி	0 1 14
N	86	லெ. உ. டி. உதமாலெவ்வையும் வாவாலெவ்வை கதிரசா வும்மாவும்	செடி	0 1 12
P	86	சின்னமீரா முன்னிலை முகமுதுத்தம்மா சின்னமீரா மு ன்னிலை மரியக்கண்டும்	செடி	0 2 0
Q	86	பொ. த. மீராலெவ்வை பாத்தம்மா, பொ. த. மீராலெ வ்வை ஆசுதம்மா	செடி	0 1 16
V	86	மீராங்கண்டு கலந்தரும்மா	செடி	0 1 21
D	87	கைக்கிருத்தம்பி கதிரசாவும்மா	செடி	0 1 12
F	87	பொ. த. மீராலெவ்வை பாத்தம்மா	செடி	0 0 31
G	87	உதமாலெவ்வைப்போடி மீராசாய்வு லெவ்வை	செடி	0 0 31
H	87	ககராமர் ஆத்தை	செடி	0 0 35-20
I	87	வீரக்குட்டி கண்ணம்மை சின்னத்தம்பி கணபதியான்	செடி	0 0 33-88
J	87	கதிரவேலன் பரிகாரி தெய்வானை	செடி	0 0 29
K	87	கந்தர்ப்போடி கெக்காத்தை சின்னப்பொடியன் சின்னப்பி ள்ளை, வாசமுடி கந்தையா, மாணுகப்போடி தெய்வானை	செடி	0 3 0-88
L	87	சின்னத்தம்பி கந்தப்பன்	செடி	0 0 23-75
M	87	காலிக்குட்டி ஆதமுக்கம் கந்தப்போடி நாகாத்தை	செடி	0 0 31
N	87	கந்தப்பெருமாள் தெய்வானை	செடி	0 0 33
Q	87	கதிரவேலன் கைமைவள்ளி	செடி	0 0 26
R	87	மாதவப்பணிக்கன் கந்தன்	செடி	0 0 31
T	87	சின்னத்தம்பி கந்தன்	செடி	0 0 31
U	87	சின்னத்தம்பி மாரி	செடி	0 1 16
V	87	பொ. த. அருமைப்பெருமாளும் கணபதி குஞ்சிப்பாலனும்	செடி	0 0 35
W	87	காலிக்குட்டி இளையான்	செடி	0 0 30
X	87	குமாரவேலி மயிலன்	செடி	0 0 31
Y	87	ஆதமுக்கம் பாவிப்போடி	செடி	0 0 34
Z	87	கந்தப்போடி உலகன்	செடி	0 0 28
B	88	மாணிக்கப்போடி திரையம்மை	செடி	0 0 36
C	88	காத்தாப்போடி சின்னவப்போடி	செடி	0 0 38
E	88	வேலாப்போடி குமரப்போடி	செடி	0 0 33
F	88	குமரப்போடி சின்னக்கண்ணி	செடி	0 0 36
I	88	காத்தாப்போடி கந்தம்மை	செடி	0 0 26
O	88	சின்னத்தம்பி குஞ்சித்தம்பி	செடி	0 1 0
R	88	ச. கு. காத்தமுத்துக் குருக்கன், ஐ. சின்னப்பிள்ளை	செடி	0 2 14
S	88	ச. கு. பிள்ளையம்மா, ச. கு. நாகாத்தை	செடி	0 0 29
U	88	மயிலிப்போடி வள்ளியம்மை	செடி	0 0 29
W	88	மாணுகர் கந்தப்பன்	செடி	0 0 30
X	88	பெரியத்தம்பி பொன்னையா	செடி	0 1 3
D	89	முருகண்ணான் செம்பவண்ணான்	செடி	0 1 0
G	89	பொக்கணி வண்ணான் சிந்தன்	செடி	0 0 14
H	89	குஞ்சவண்ணான் கணபதி	செடி	0 0 22
I	89	காதவண்ணான் கந்தவண்ணான்	செடி	0 0 28
L	89	பொ. த. அருமைப்பெருமாளும் அன்னமலைப்போடி உமை யாத்தையும்	செடி	0 1 5

குறிப்பு—மேலே குறித்த வளவுகள் உரித்தாளிகளுக்கு ஆட்சியில் கொடுக்கப்படும்.

இக்காணிக்கைப்பற்றிய மேலதிகமான விளம்பரங்களையும் விற்பனவின் கொந்தீசுகளையும்பற்றி மட்டக்களப்பு அரசாட்சி ஏசுந்துத் தரையவர்களிடம் வினாவி யறிந்துகொள்ளலாம்.

தேசாதிபதி மகோத்தமர் அவர்களினது கட்டளையின்படி,

ஜே. ஜே. தேர்ப்பர்ன்,

இராசாங்க விதிநுக்காகக் கையொப்பமிட்டது.

No. 831, E. P.

Colonial Secretary's Office,
Colombo, May 18, 1901.

ON Tuesday, August 20, 1901, and the following days, at noon, the Government Agent for the Eastern Province will put up for settlement, at his office in Karunkodittivu Resthouse, the under-mentioned portions of Crown Land, on the terms authorized by Government.

Preliminary plan 679.—Akkarai pattu.

Lot.	Village.	Name of Claimant.	Description.	Extent. A. R. P.
R 247	Palamunai	Utumalevvai Siniumerulevvai	Cocoanut garden	0 0 20*
S 247	Do.	Asiattumma, wife of Sekumukaiyatin	do.	0 0 23*
T 247	Do.	Akmatulevvai's wife Rakimattumma and V. V. K. Sinnalevvaippodi's wife Maimunachchi	do.	0 0 28*
U 247	Do.	Atamvava Alimakkandu, A. Seyinampu, and A. Sinnappillai	do.	0 0 34*
V 247	Do.	Pattumma, wife of Pakkirtampi	do.	0 0 28*
W 247	Do.	Satakkar Atamkandu	do.	0 0 20*
X 247	Do.	Pichchaittampi, Miraumma, and Meeralevvai Vellayer	do.	0 0 16*
Y 247	Do.	Kalanterlevvaippodi Udayar	do.	0 0 4*
D 248	Do.	Avakkerlevvai Mariamkandu	do.	0 0 36*
E 248	Do.	Pakkirmarakkayer Mammatuttampi	do.	0 0 36*
F 248	Do.	Miralevvai Kalantarumma, Asiattumma, and Karutupillai Katisaumma	do.	0 0 30*
G 248	Do.	Pichchaittampi, Miraumma, and Kalantarppodi Avakkerlevvai	do.	0 0 18*
I 248	Do.	Satakkar Atamkandu Marakkayer and Avuvakker Seku Ismayil	do.	0 0 33*
J 248	Do.	Mirasaivupodi Alimanachchi	do.	0 0 34*
K 248	Do.	Pichchappillai's wife Pattumma, Mammatu's wife M kukkulattumma, and I. Pakkirtampi	do.	0 0 26*
L 248	Do.	V. V. Akamatulevvai Semilattumma	do.	0 0 21*
M 248	Do.	P. H. Atamvavappodi and Aliyar Avvaumma	do.	0 0 39*
N 248	Do.	Kasinatan's wife Kannammai	do.	0 0 20*
O 248	Do.	Avakkar Saraumma and A. Kuppaiumma	do.	0 0 33*
P 248	Do.	Kaivaumma, widow of Miralevvai	do.	0 0 30*
Q 248	Do.	Avakker Kaivaumma and Pakkiratikari Kuppaiumma	do.	0 0 20*
R 248	Do.	Atamlevvaippodi Aliyar	do.	0 0 37*
S 248	Do.	K. P. H. Atamvava	do.	0 0 20*
T 248	Do.	Atamlevvaippodi, Mukamatulevvaippodi, and Atamvavappodi's wife M kukkulattumma	do.	0 1 7*
U 248	Do.	Atamvavappodi's wife M kukkulattumma	do.	0 0 21*
V 248	Do.	Katarpillai Kalanterumma and P. H. Atamvava	do.	0 0 27*
W 248	Do.	Akamatulevvaippodi's wife Asiattumma	do.	0 0 32*
X 248	Do.	Atmalevvaippodi Mammatuttampi Mukallam Atamlevvai and Akamatu Aliyar	do.	0 0 21*
Y 248	Do.	P. H. Atamvava, P. H. Tavutulevvai	do.	0 0 21*
Z 248	Do.	P. H. Atamvavappodi	do.	0 0 14*
A 249	Do.	Atamlevvaippodi Avvaumma and Ismalevvaippodi Mariamkandu	do.	0 0 27*
B 249	Do.	N. M. Ismalevvai	do.	0 0 11
C 249	Do.	do.	do.	0 0 6*
D 249	Do.	do.	do.	0 0 4*
E 249	Do.	Ismalevvaippodi Mammatuttampi Marakkayer and Miralevvai Mustapa	do.	0 1 19*
F 249	Do.	Ismalevvaippodi Mammatuttampi Marakkayer	do.	0 0 21*
G 249	Do.	P. H. Atamvavappodi	do.	0 0 23*
H 249	Do.	Kalantar Pattumma and Kalantar Asiattumma	do.	0 0 19*
I 249	Do.	Miraumma, widow of Akamatu	do.	0 0 20*
J 249	Do.	P. H. Atamvavappodi	do.	0 0 24*
K 249	Do.	do.	do.	0 0 19*
L 249	Do.	Ismalevvaippodi Akamatulevvai and I. Avuvakker	do.	0 1 0
M 249	Do.	Sini Umarulevvai	do.	0 0 35*
N 249	Do.	Isuppuvodi Miraumma	do.	0 0 21*
O 249	Do.	Mirakkandu Alimakkandu	do.	0 0 22*
P 249	Do.	Ismalevvai Mammatuttampi Marakkayer	do.	0 0 31*
Q 249	Do.	Atamlevvai's widow	do.	0 1 19*
R 249	Do.	Ismalevvai Makamatuttampi	do.	0 1 21*
S 249	Do.	(1) Kalantarppodi P. H. Atamvavappodi, (2) U ^{man} pillai Akamatulevvai, (3) N. M. Ismalevvaippodi, and (4) Avutuppodi Aminaumma	do.	0 1 20*
A 250	Do.	Ivurayinkandu's wife Utumanachchi	do.	0 0 26*
D 250	Do.	Asaumma and Utumankandu Pattumma	do.	0 0 23*
E 250	Do.	Akamatuppodi Avvaumma	do.	0 0 27*
G 250	Do.	Akamatuppodi Mariamkandu	do.	0 0 9*
H 250	Do.	P. H. Atamvavappodi	do.	0 0 29*
I 250	Do.	Atamkandu Utumankandu and Ivurayinkandu's wife Utumanachchi	do.	0 1 2*
J 250	Do.	Avakkerlevvai Utumanachchi and Mammatuttampippodi Pakkirtampippodi	do.	0 0 16*
K 2 50	Do.	A. P. H. Ismankanduppodi	do.	0 0 16*

* Certificate of quiet possession.

Lot.	Village.	Name of Claimant.	Description.	Extent. A. R. P.
L 250	Palamunai	P. H. Atamvavappodi, P. Aliyarpodi, and Mirakkandu Ismankandu	Cocoanut garden	0 0 18*
O 250	Do.	V. V. Akamatulevvaippodi's wife Semilattumma	do.	0 0 19*
R 250	Do.	do.	do.	0 0 16*
S 250	Do.	Ismalevvaippodi Mammattutampi	do.	0 0 18*
T 250	Do.	Managers of the mosque	do.	0 0 17*
V 250	Do.	Satakulevvai Miraumma	do.	0 0 20*
W 250	Do.	Utumankandu Marakk Saraumma	do.	0 0 30*
X 250	Do.	Asankandu Mukkulatamma and A. Maimunachchi	do.	0 0 34*
Y 250	Do.	V. V. Kasinavalevvai, P. H. V. V. Akamatulevvai, P. H. Ismalevvai's wife Maimunachchi, and Utumankandu Marakk Taviatulevvai	do.	0 1 11*
A 251	Do.	K. P. H. Atamvavappodi	do.	0 0 18*
B 251	Do.	Iyurainkandu's wife Utumanachchi	do.	0 0 27*
C 251	Do.	Utumankandu Aliyar and Ivuralevvai Atamlevvai	do.	0 0 26*
F 251	Do.	Akamatulevvai Mariyankandu	do.	0 0 15*
G 251	Do.	Utumankandu Mariyankandu	do.	0 0 25*
H 251	Do.	Atamkandu Miskinava and another	do.	0 0 20*
I 251	Do.	Utumankandu Alimakkandu	do.	0 0 23*
J 251	Do.	Iyurainkandu Saynavunachchi	do.	0 0 35*
N 251	Do.	Kalantarppodi I akkir Marakkayer	do.	0 0 17*
O 251	Do.	Sekumiralevvai Akamatulevvai	do.	0 0 19*
P 251	Do.	Mukayatinvavapparikari Ponniumma	do.	0 0 23*
Q 251	Do.	Akamatuppillai Aliyar	do.	0 0 22*
R 251	Do.	Umarukatta Atikari Sekumukaiyatin	do.	0 0 23*
T 251	Do.	Kalantarppodi Pakkirtampi	do.	0 0 20*
Z 251	Do.	M. Utumalevvai Chiniumarulevvai	Garden	0 0 24*
B 252	Do.	Kurnivannan Kuppaiyannaththi	do.	0 0 24*
C 252	Do.	Kurunivannan Katiramen	do.	0 0 35*

* Certificate of quiet possession.

Further information regarding these lands and conditions of sale may be obtained from the Government Agent, Eastern Province, Batticaloa.

By His Excellency the Governor's command,

J. J. THORBURN,
for Colonial Secretary.

No. 831 E. P.

கொலோனியல் சர்க்கிற்றத்தாரா ஆட்சி,
கொழும்பு, 1901 ம் ஆண்டு வைகாசிமீ 18 ந் உ.

1901 ம் ஆண்டு ஆவணிமாதம் 20 ந் திகதியாகிய செவ்வாய்க்கிழையிலு மரணியடுத நாடகனிலும் கிழக்கு மாகாணத்து கவர்ணமேந்து வசந்தவாசன் கருங்கொடிசத்திவ வாடியில இந்நடியிற் சொல்லப்பட்டிருக்கிற முடிக்குரிய காணித்துணடுகளை, உரிததாளிகளுக்கே ஆட்சியில கொடுப்பாரா.

படம் 679, அக்கரைப்பற்று. குறிச்சி—பாலமுனை.

இல.	கேள்விகாரனின் பெயர்.	விவரம்.	விசாலம். ஏ. ரூ. ப.	ஆட்சி
R 247	உதுமாலெவவை சீனி உமறுலெவவை	தென்கைவளவு	0 0 20	ஆட்சி
S 247	சேருமுகையதீன பெண் ஆசியத்தமமா	ஓடி	0 0 23	ஓடி
T 247	அகமதுலெவவை பெண் றசூபத்தமமா, வ. வி. க. சீன னவாவாப்போடி பெண் மைமுனாச்சி	ஓடி	0 0 28	ஓடி
U 247	ஆதமவாவா அலியாக்கணடு, ஆ. செயின்பும ஆ. சீன னப்பினையும	ஓடி	0 0 34	ஓடி
V 247	பைக்கிருத்தமபி. பெண் பாததுமமா	ஓடி	0 0 28	ஓடி
W 247	சதக்கர் ஆதககண்டு	ஓடி	0 0 20	ஓடி
X 247	பிச்சைத்தமபி மீராஉமமாவும் மீராலெவவை வெளளை யரும	ஓடி	0 0 16	ஓடி
Y 247	கலந்தாலெவவைப்போடி உடையார	ஓடி	0 0 4	ஓடி
D 248	அவக்கரிலவை மரியங்கண்டு	ஓடி	0 0 36	ஓடி
E 248	பைக்கிரு மாககார மமமதுத்தமபி	ஓடி	0 0 36	ஓடி
F 248	மீராலெவவை கலந்தருமமா ஆசியத்தமமா, கருதுப பினளை கதிசாஉமமா	ஓடி	0 0 30	ஓடி
G 248	பிச்சைத்தமபி மீராவும்மா கலந்தாப்போடி அவக்கரி லவை	ஓடி	0 0 18	ஓடி
I 248	சதக்கர் ஆதக்கண்டு மரைக்காயர் அலுவக்கர் சேகில மாயில	ஓடி	0 0 33	ஓடி
J 248	மீராசாய்ப்புப்போடி அலியாக்கணடு	ஓடி	0 0 34	ஓடி
K 248	பிச்சைப்பினளை பெண் பாததுமமா, மமமது பெண் முசூலத்தமமாவும் இ. பைக்கிருத்தமபியும்	ஓடி	0 0 26	ஓடி
L 248	வ. க். அகமதுலெவவை செமிலத்தமமா	ஓடி	0 0 21	ஓடி
M 248	பொ. த. ஆதமவாவாப்போடியும் அலியா அவ்வா உம மாவும்	ஓடி	0 0 39	ஓடி
N 248	காசிராதன பெண் கண்ணமலை	ஓடி	0 0 20	ஓடி
O 248	அவக்கர் சாறுஉமமா அவக்கர் குப்பையுமமா	ஓடி	0 0 33	ஓடி
P 248	மீராலெவவை கைம்பெண் கைவாஉமமா	ஓடி	0 0 30	ஓடி

இல.	கேள்விகாரணின பெயர்.	வீவரம்.	விசாலம். ச. மு. ப.	
Q 243	அவககா கைவாஉம்மாவும் பைக்கிரு அதிகாரி சூப்பஉம யாவும்	தென்னைவளவு	0 0 20	சூட்சி
R 248	ஆதமலெவவைப்போடி அலியார	செடி	0 0 37	செடி
S 248	ச. பொ. த. ஆதமவாவா	செடி	0 0 20	செடி
T 248	ஆதமிலவைப்போடி முகம்மதுத்தமபிலெவவைப்போ டியும் ஆதமவாவாப்போடி பெண முகசூலத்தம்மா	செடி	0 1 7	செடி
U 248	ஆதமவாவாப்போடி பெண முகசூலத்தம்மா	செடி	0 0 21	செடி
V 248	காதாப்பிள்ளை கலந்தருமமாவும் பொ. த. ஆதமவா வாவும்	செடி	0 0 27	செடி
W 248	அகமதுலெவவைப்போடி பெண ஆசியத்தம்மா	செடி	0 0 32	செடி
X 248	ஆதமிலவைப்போடி மம்மதுத்தமபி முகலலம் ஆதமி லவையும அகமது அலியாரும்	செடி	0 0 21	செடி
Y 248	பொ. த. ஆதமவாவாவும் பொ. த. தாவுதுலெவவையும	செடி	0 0 21	செடி
Z 248	பொ. த. ஆதமவாவாப்போடி	செடி	0 0 14	செடி
A 249	ஆதமிலவைப்போடி அவ்வாஉம்மாவும் இஸ்மாலெவ வைப்போடி மரியங்கண்டும	செடி	0 0 27	செடி
B 249	நொ. மீ. இஸ்மாலெவவை	செடி	0 0 11	செடி
C 249	செடி	செடி	0 0 6	செடி
D 249	செடி	செடி	0 0 4	செடி
E 249	இஸ்மாலெவவைப்போடி மம்மதுத்தமபி மரைக்காயரு மீராலெவவை முஸதபாவும்	செடி	0 1 19	செடி
F 249	இஸ்மாலெவவைப்போடி மம்மதுத்தமபி மரைக்காயா	செடி	0 0 21	செடி
G 249	பொ. த. ஆதமவாவாப்போடி	செடி	0 0 23	செடி
H 249	கலந்தா பாததும்மாவும் கலந்தா ஆசியத்தம்மாவும்	செடி	0 0 19	செடி
I 249	அகமது கைமபெண் மீராலெமமா	செடி	0 0 20	செடி
J 249	பொ. த. ஆதமவாவாப்போடி	செடி	0 0 24	செடி
K 249	செடி	செடி	0 0 19	செடி
L 249	இஸ்மாலெவவைப்போடி அகமதுலெவ்வையும இ. அலு வக்கரும்	செடி	0 1 0	செடி
M 249	சீனிஉமறுலெவ்வை	செடி	0 0 35	செடி
N 249	சுசுப்புப்போடி மீராலெமமா	செடி	0 0 21	செடி
O 249	மீராலெவவை அலிமாலெகண்டு	செடி	0 0 22	செடி
P 249	இஸ்மாலெவ்வை மம்மதுத்தமபிமரைக்காயா	செடி	0 0 31	செடி
Q 249	ஆதமலெவ்வை கைமை	செடி	0 1 19	செடி
R 249	இஸ்மாலெவ்வை மகமதுத்தமபி	செடி	0 1 21	செடி
S 249	1, கலந்தாப்போடி பொ. த. ஆதமவாவாப்போடி; 2, உ மானபிள்ளை அகமதுலெவ்வை; 3, நொ. மீ. இஸ் மாலெவ்வைப்போடியும்; 4, அலுதுப்போடி ஆயினா உமமாவும்	செடி	0 1 20	செடி
A 250	இவ்றுயின்கண்டு பெண் உதுமாநாச்சி	செடி	0 0 26	செடி
D 250	ஆசாலெமமாவும் உதுமான்கண்டுபாத தும்மாவும்	செடி	0 0 23	செடி
E 250	அகமதுப்போடி அவ்வாஉமமா	செடி	0 0 27	செடி
G 250	அகமதுப்போடி மரியங்கண்டு	செடி	0 0 9	செடி
H 250	பொ. த. ஆதமவாவாப்போடி	செடி	0 0 29	செடி
I 250	ஆதங்கண்டு உதுமாங்கண்டும இவ்றுயின்கண்டு பெண் உதுமாநாச்சியும்	செடி	0 1 2	செடி
J 250	அவக்கலிவவை உதுமாநாச்சியும் மம்மதுத்தமபிப்போ டி பைக்கிருத்தமபிப்போடியும்	செடி	0 0 16	செடி
K 250	ஆ. பொ. த. இஸ்மாலெகண்டுப்போடி	செடி	0 0 16	செடி
L 250	பொ. த. ஆதமவாவாப்போடியும், பெ. அலியாப்போடி டியும் மீராலெகண்டு இஸ்மாலெகண்டும	செடி	0 0 18	செடி
O 250	வ. வி. அகமதுலெவ்வைப்போடி பெண் செமிலத்தம்மா	செடி	0 0 19	செடி
R 250	செடி	செடி	0 0 16	செடி
S 250	இஸ்மாலெவ்வைப்போடி மம்மதுத்தமபி	செடி	0 0 18	செடி
T 250	பள்ளிவாசலுக்கண்டு	செடி	0 0 17	செடி
V 250	சுதக்ருலெவ்வை மீராலெமமா	செடி	0 0 20	செடி
W 250	உதுமான்கண்டுமரைக்காயர் சாரூஉமமா	செடி	0 0 30	செடி
X 250	அசன்கண்டுமுகசூலத்தம்மாவும், அ. மைமுநாச்சியும்	செடி	0 0 34	செடி
Y 250	வ. வி. சாசின்வாவாலெவ்வை, மீராலெவ்வை, பொ. த. வ. வி. அகமதுலெவ்வை, பொ. த. இஸ்மாலெவ்வை ப்பெண் மைமுநாச்சியும், உதுமான்கண்டு மரைக்கா யா தாலுதுலெவ்வையும	செடி	0 1 11	செடி
A 251	ச. பொ. த. ஆதமவாவாப்போடி	செடி	0 0 18	செடி
B 251	இவ்றுயின்கண்டு பெண் உதுமாநாச்சி	செடி	0 0 27	செடி
C 251	உதுமான்கண்டு அலியாரும், இவ்றுலெவ்வை ஆதமலெ வ்வையும	செடி	0 0 26	செடி
F 251	அகமதுலெவ்வை மரியங்கண்டு	செடி	0 0 15	செடி
G 251	உதுமான்கண்டு மரியங்கண்டு	செடி	0 0 25	செடி
H 251	ஆதங்கண்டு மிஸகின்வாவாவும் மறுபேரும்	செடி	0 0 20	செடி
I 251	உதுமாங்கண்டு அலிமாலெகண்டு	செடி	0 0 23	செடி
J 251	இவ்றுயின்கண்டு செயின்புநாச்சி	செடி	0 0 35	செடி

இல.	கேள்விகாரணின பெயர்.	விவரம்.	வீசாலம். அ. ரூ. ப.	
N 251	கலந்தர்ப்போம டைக்கிரு மரைககாயர்	தென்னைவளவு	0 0 17	ஆட்டி
O 251	சேனமீராலெவ்வை அகமதிலவை	ஓடி	0 0 19	ஓடி
P 251	முக்கையதீனவாவாப் பரிகாரி பொன்னியும்மா	ஓடி	0 0 23	ஓடி
Q 251	அகமதுப்பிள்ளை அவியார்	ஓடி	0 0 22	ஓடி
R 251	உமறுகத்தா, அதிகாரி சேனமுக்கையதீன	ஓடி	0 0 23	ஓடி
T 251	கலந்தர்ப்போடி டைக்கிரத்தம்பி	ஓடி	0 0 20	ஓடி
Z 251	மு. உதுமாலெவ்வை சீனி உமறுலெவ்வை	தோட்டம்	0 0 24	ஓடி
B 252	குறுணர்வண்ணை சூப்பை வண்ணை தி	ஓடி	0 0 24	ஓடி
C 252	ஓடி கதிராமன	ஓடி	0 0 35	ஓடி

இக்காணிகளைப்பற்றிய மேலதிகமான வினம்பரங்களையும் விற்பனையின் கொந்தீசுகளையும்பற்றி மட்டக கணப்பு அரசாட்சி ஏசன்றுத துரையவர்களிடம் வினாவ யந்ந்துகொள்ளலாம்.

தேசாதிபதி மகோத்தமரவர்களினது கட்டளையின்படி,

ஜே. ஜே. கோர்பர்ண,

இராசாங்க விகிதருக்காக கையொப்பமிட்டது.

No. 832, E. P.

Colonial Secretary's Office,
Colombo, May 18, 1901.

ON Thursday, July 11, 1901, and the following days, the Government Agent for the Eastern Province will put up to auction, at his office in Batticaloa, the under-mentioned portions of Crown Land, on the terms authorized by Government.

Preliminary plan 436.—Porativu.

Lot.	Village.	Name of Applicant.	Description.	Extent.		Upset Price per Acre.	
				A.	R. P.	Rs.	c.
3966	Natanai	S. Kantappan	Chinnappallam	12	0 0	10	0
		Preliminary plan 483.					
4590	Natanai	K. Tampiyappa	Fit for paddy	21	3 5	10	0
		Preliminary plan 2,156.					
7133	Palukamam	M. Chinnappillai	Fit for paddy	16	2 22	10	0
		Preliminary plan 2,317.					
75938	Palukamam	K. Velantan	Fit for paddy	8	2 6	10	0
		Preliminary plan 1,625.					
4572	Kammalaporativu	R. Tanukkodi	Virakkulikkadu	5	2 8	10	0
4573	Do.	do.	do.	7	0 11	10	0
		Preliminary plan 2,392.—Manmunai.					
76188	Kuruntadimunmari	M. Pakkirmeyatin	Fit for paddy	19	2 30	10	0
		Preliminary plan 2,779.					
87093	Tevilamunai	V. Tevappodi	Cultivated land	2	0 7	12	50
87094	Do.	do.	do.	11	1 12	12	50
		Preliminary plan 2,780.					
87095	Tevilamunai	V. Pasupati	Nirupoddachenai	11	1 30	12	50
		Preliminary plan 2,740.—Rukam.					
77923	Makkulanai	M. Tondialevvai	Fit for paddy	11	0 37	10	0
77930	Do.	M. Asanalevvai	Encroachment field	10	3 28	10	0
		Preliminary plan 476.—Eravur.					
4530	Pankudaveli	M. Umarulevvaipodi	Kanankaddumunai	11	0 32	10	0
		Preliminary plan 2,719.					
77845	Chittandi	U. Kalenterlevvai	Fit for paddy	35	0 0	12	50
		Preliminary plan 2,733.—Koralai.					
77894	Chantiveli	K. Katpura	Cleared land	0	1 6	15	0
77895	Do.	do.	do.	0	2 10	15	0
77896	Do.	P. Katiresan	Fit for cocoanuts	0	1 30	12	50
77897	Do.	do.	do.	0	2 8	12	50
77898	Do.	V. Panikkan	do.	1	3 28	12	50
77899	Do.	S. Kumaravelu and K. Muttan	Garden	0	2 21	15	0
77900	Do.	do.	do.	0	0 9	15	0
77901	Do.	S. Kumaravelu	Fit for cocoanuts	1	2 37	12	50
77902	Do.	A. Velupillai	Encroachment	0	1 7	15	0
77904	Do.	K. Kantappan	Fit for cocoanuts	3	3 10	12	50
		Preliminary plan 2,370.					
76104	Vakarai	N. Chinitampi	Punnaikkadu	13	1 33	10	0
		Preliminary plan 594.—Akkarai pattu.					
6525	Karunkodittivu	A. Miralevvai	Open land and jungle	1	0 25	10	0
		Preliminary plan 1,828.—Eravur.					
5858	Iluppaiyadichechenai	M. Kasinvava	Jungle	4	0 29	10	0

Further information regarding these lands and conditions of sale may be obtained from the Government Agent, Eastern Province, Batticaloa.

By His Excellency the Governor's command,

J. J. THORBURN,
for Colonial Secretary.

No. 832 E. P.

கொலோனியல் சர்க்கிற்றத்தார் ஆபிஸ், கொழும்பு, 1901 ம் ஆண்டு ஜூன் 18 ந் உ.

1901 ம் ஆண்டு ஆடிமாதம் 11 ந் திகதியாகிய வியாழக்கிழமையன்று மதனையடுத்த நாடகனிலும் கிழக்கு மாகாணத்து கவறணமேந்து ஏசனறவர்கள் தனது ஆபிஸ் இசனடியிற் சொல்லப்பட்டிருக்கிற முடிக்கூடிய காணித் துண்டுகளை, அரசாட்சியாரால் உத்தரவுபண்ணப்பட்டிருக்கும் பொருத்தப்பிரகாரம் ஏலத்திற்குறி விற்பார.

படம் 436. யோதிவுப்பற்று.

தரிப்பு கலை ஏக்கரொன

இல.	சூழ்ச்சி.	கேள்விகாரணியை பெயர்.	விபரம்.	விசாலம். அ. மூ. ப.	முக்கு ரூ. ச.
3966	நாதனை	சி. கந்தப்பன	சின்னையபள்ளம்	12 0 0	10 0
4590	ஓடி	க. தம்பியப்பா	வேளாண்மைக்காகியது	21 3 5	10 0
7133	பளுகாமம்	மு. சினைப்பள்ளை	வேளாண்மைக்காகியது	16 2 22	10 0
75938	ஓடி	கா. வேலாயிதன	ஓடி	8 2 6	10 0
4572	கமலாள்போர்தீவு	இ. தனுக்கோடி	வீரககுளிக்காடு	5 2 8	10 0
4573	ஓடி	ஓடி	ஓடி	7 0 11	10 0
76188	சூருந்தடிமுனமாரி	மு. பைக்கிமெய்யதீன	வேளாண்மைக்காகியது	19 2 30	10 0
87073	தெவ்வமுனை	வ. தேவப்போடி	செய்கைபண்ணியபூமி	2 0 7	12 50
87094	ஓடி	ஓடி	ஓடி	11 1 12	12 50
87095	ஓடி	வ. பாசபதி	நீறுபோட்டச்சேனை	11 1 30	12 50
77923	மகனூளை	மு. தொந்தியாலெவ்வை	வேளாண்மைக்காகியது	11 0 37	10 0
77930	ஓடி	மு. அசனுவலவை	கூட்டப்படித்தபூமி	10 3 28	10 0
4530	பங்குடாவெளி	மு. உமறுவெவ்வை	கனங்காட்டுமுனமாரி	11 0 32	10 0
77845	சிற்றூண்டி	உ. மலந்தாலெவ்வை	வேளாண்மைக்காகியது	35 0 0	12 50
77894	சந்திவெளி	க. கற்பூரன்	துப்பாவுபண்ணியபூமி	0 1 6	15 0
77895	ஓடி	ஓடி	ஓடி	0 2 10	15 0
77896	ஓடி	ப. கதிரேசன்	தெனணைக்காகியது	0 1 30	12 50
77897	ஓடி	ஓடி	ஓடி	0 2 8	12 50
77898	ஓடி	வ. பணிக்கன	ஓடி	1 3 28	12 50
77899	ஓடி	ச. சூமாரவேலும் க.	முத்தானும்	0 2 21	15 0
77900	ஓடி	ஓடி	ஓடி	0 0 9	15 0
77901	ஓடி	ச. குமாரவேலு	தெனணைக்காகியது	1 2 37	12 50
77902	ஓடி	அ. வேலுப்பள்ளை	கூட்டப்படித்தபூமி	0 1 7	15 0
77904	ஓடி	க. கந்தப்பன	தெனணைக்காகியது	3 3 10	12 50
76104	வரகரை	ந. சீனித்தம்பி	புனைக்காடு	13 1 33	10 0
6525	கருங்கொட்டித்தீவு	அ. மீராலெவ்வை	வெட்டையங்காடு	1 0 25	10 0
5853	இலுப்பையடிச்சேனை	மீ. காசினவாவா	காடு	4 0 29	10 0

இக்காணிக்களைப்பற்றிய மேலதனமானவின மபரங்கனையும் விற்பனைகளை கொந்தீக்களைப்பற்றியும் மட்டகளைப்படி அரசாட்சி ஏசனறுத்தாரை யவர்களிடம் வினாவி யறிந்துகொள்ளலாம்.

தேசாதிபதி மகோத்தமா அவர்களினது கட்டளையின்படி, ஜே. ஜே. தோர்பன, இராசாங்க விசிகற்குக்காக கையொப்பமிட்டது.

No. 833, E. P.

Colonial Secretary's Office, Colombo, May 26, 1901.

ON Tuesday, July 23, 1901, at 1 P.M., the Assistant Government Agent for the Trincomalee District will put up to auction, at his office in Trincomalee, the under-mentioned portions of Crown Land, on the terms authorized by Government.

Fifty-five allotments of land situated in the Koddiyar division of the Trincomalee District of the Eastern Province.

Lot.	Village.	Name of Applicant.	Name of Land.	Extent.		Upset Price. per Acre.
				A.	R. P.	
77941	Champur	V. Sitamparappillaiyar	Thonakadu	1	1 24	12 50
77946	Kaddaiparichchan	K. Sinnappu	Odduvidduvan	9	1 7	12 50

Lot.	Village.	Name of Applicant.	Name of Land.	Extent.			Upset Price
				A.	R.	P.	per Acre.
				Rs. c.			
77947	Pallikkudiyirippu	K. Konamalai	Santanaveddukadu	10	3	13	12 50
				Preliminary plan 2,748.			
				Preliminary plan 2,751.			
77957	Kankuveli	Leased to K. Sinnattampi	Puthuchenai	0	1	13	15 0
77958	Do.	Leased to S. Arunasalam	do.	0	1	22	15 0
77959	Do.	Leased to T. Katiramattampi	do.	0	0	28	15 0
77960	Do.	Leased to P. Katirainattampi	do.	0	1	8	15 0
77961	Do.	Leased to N. Pattiniyan	do.	0	1	24	15 0
77962	Do.	Leased to K. Ponnaiyah	do.	0	0	27	15 0
				Preliminary plan 2,752.			
77963	Kankuveli	V. Sinnattampi and another	Perainpuveli	3	1	22	15 0
				Preliminary plan 2,757.			
77971	Pachehanur	G. M. David Silva	Kannukadu	6	3	3	12 50
77972	Do.	do.	do.	1	2	17	10 0
				Preliminary plan 2,768.			
87077	Marutadichchenai	S. Konamalai	Sithanaveli	3	2	4	12 50
87078	Do.	C. Velayuthen	do.	12	2	9	12 50
				Preliminary plan 2,772.			
87083	Marutadichchenai	K. Nakamuttu	Verapattiran-koiltottam	1	1	6	15 0
				Preliminary plan 2,774.			
87086	Marutadichchenai	C. Velayuthen	Kuruvipillutotakadu	2	1	6	10 0
				Preliminary plan 2,773.			
87084	Kaddaiparichchan	T. Suppramaniam	Puarasadikuda	14	3	4	10 0
87085	Do.	Encroachment by S. Kantapper	Karakakuda	0	3	24	15 0
				Preliminary plan 2,778.			
87092	Mutur	Anthoni Mikilan	Vethativu	3	1	34	12 50
				Preliminary plan 2,620.			
77072	Mutur	Cultivated by M. Eliya Neina	Sampanturai	0	2	4	12 50
77073	Do.	Cultivated by K. Meerasa	do.	0	1	13	12 50
77074	Do.	—	do.	2	1	26	12 50
77075	Do.	Cultivated by V. M. Meydin	do.	0	2	12	10 0
77076	Do.	—	do.	0	3	39	12 50
77077	Do.	Cultivated by V. M. Meydin	do.	0	1	21	10 0
77078	Do.	Cultivated by V. M. Meydin	Uppupallam	0	3	24	12 50
77079	Do.	—	do.	4	0	17	12 50
77080	Do.	Cultivated by V. M. Meydin	do.	0	2	36	10 0
77081	Do.	—	do.	0	3	4	12 50
77083	Do.	Cultivated by P. Meerasa	do.	2	0	18	12 50
77084	Do.	—	do.	1	0	8	12 50
77085	Do.	—	do.	9	0	0	12 50
77086	Do.	—	do.	0	0	4	10 0
77087	Do.	—	do.	0	0	11	10 0
77088	Do.	—	do.	25	0	8	12 50
77089	Do.	—	do.	1	2	24	12 50
77091	Do.	—	do.	0	0	17	10 0
77092	Do.	Cultivated by S. M. Piehchai	Vallaiadypanivu	5	3	27	25 0
77093	Do.	do.	do.	8	1	27	25 0
77094	Do.	—	do.	0	2	34	10 0
				Preliminary plan 2,520.			
76797	Anativu	K. Monthappillai	Sinnakkiran	4	3	4	12 50
				Preliminary plan 2,519.			
76795	Mallikaitivu	S. R. Paramanaiyakam	Puliyadithundu	0	2	25	12 50
76796	Do.	do.	Mavadivalavu	0	0	5	12 50
				Preliminary plan 2,442.			
76419	Menkamam	K. Elamsingam	Palanohenai	0	0	35	10 0
76420	Do.	—	do.	0	0	34	12 50
				Preliminary plan 2,413.			
76282	Mallikaitivu	N. Marutatappen	Kattancholai	2	3	34	10 0
76283	Do.	M. Pattiniyan	do.	2	0	30	10 0
				Preliminary plan 2,335.			
75979	Champur	K. Veluppillai	Sampocooley-aruku	1	2	18	25 0
				Preliminary plan 2,239.			
7502	Kaddaiparichchan	—	Sandanavettu	0	0	13	20 0
7503	Do.	—	do.	0	0	34	20 0
				Preliminary plan 1,776.			
5700	Mallikaitivu	—	Turukadu	4	2	4	10 0
5701	Do.	—	Paddiyalavarai	1	2	20	30 0
5706	Do.	—	Kannankaddualavarai	1	0	31	30 0
5719	Do.	—	Peruvelikulachenai	3	2	3	15 0
5720	Do.	—	do.	2	2	8	15 0

Further information regarding these lands may be obtained from the Surveyor-General, and respecting the conditions of sale from the Assistant Government Agent, Trincomalee.

By His Excellency the Governor's command,

J. J. THORBURN,
for Colonial Secretary.

No. 833, E. P.

கொலோனியல் சர்க்கிற்ற்தர ஆபீசில்,
கொழும்பு, 1901 ம ஆண்டு வைகாசிமீ 26 ந் உ.

1901 ம ஆண்டு ஆடிமாதம் 23 ந் திகதி திரிகோணமலையிலு தன ஆபீசில் கீழ் மாகாணத்தது திரிகோண மலை உதவி கவற்றமேந்த ஏசுண றவர்களால் இதனடியிற சொல்லப்பட்டிருக்கிற முடிசுகுரிய காணித்தணடுக னை, அரசாட்சியாரால் உததரவுபண்ணப்பட்டிருக்கும் பொருத்தப்பிரகாரம் எலததிற்குறி விற்கப்படும்.

55 காணித் துண்டுகள், கீழ் மாகாணத்தது திரிகோணமலை டிஸ்திரிகினை கொட்டியார்ப பகுதியிலிருக் கின்றது.

பிளான இலக்கம் 2,744.

தரிப்புவிலை அக்கரொண

இல.	குறிச்சி.	கேள்விகாரானின் பெயர்.	காணியின பெயர்.	விசாலம்.	றுசு.
				அ. றா. ப.	ரூ. ச.
77941	சமபூர்	வி. சிதம்பரப்பள்ளையர்	தோணுக்காடு	1 1 24	12 50
77946	கட்டைபரிச்சாண	கே. சின்னப்படி	பிளான இலக்கம் 2,747.		
77947	பள்ளிகுடியிருப்பு	கே. கோணுமலை	சந்தனடைக்காடு	10 3 13	12 50
77957	கங்குவேலி	கே. சின்னத்தம்பிகுடி வாட	பிளான இலக்கம் 2,751.		
77958	ஓடி	கைகக்குக கொடுக்கப்பட்டது புதச்சேனை		0 1 13	15 0
77959	ஓடி	எஸ். அருணாசலத்தக்கு வாட		0 1 22	15 0
77960	ஓடி	கைகக்குக கொடுக்கப்பட்டது		0 0 28	15 0
77961	ஓடி	நி. கதிராமத்தம்பிகுடி வாட		0 1 8	15 0
77962	ஓடி	கைகக்குக கொடுக்கப்பட்டது		0 1 24	15 0
77963	ஓடி	எஸ். பத்தினியனுக்கு வாடகை		0 0 27	15 0
77971	பச்சனூர்	கே. பொன்னையாவுக்கு வாட		3 1 22	15 0
77972	ஓடி	கைகக்குக கொடுக்கப்பட்டது		6 3 3	12 50
87077	மருதடிச்சேனை	பிளான இலக்கம் 2,752.		1 2 17	10 0
87078	ஓடி	வி. எம். டேவிற்சிலவா	கண்ணுக்காடு		
87083	ஓடி	பிளான இலக்கம் 2,768.			
87084	கட்டைபரிச்சாண	எஸ். கோணுமலை	சிதனவெளி	3 2 4	12 50
87085	ஓடி	சி. வேலாயுதன		12 2 9	12 50
87086	ஓடி	பிளான இலக்கம் 2,772.			
87088	ஓடி	கே. நாகமுத்த	வார்பத்திரன் கோயில்தோ	1 1 6	15 0
87089	ஓடி	பிளான இலக்கம் 2,774.			
87090	ஓடி	சி. வேலாயுதன	குருவீப்பிள்ளைதோட	2 1 6	10 0
87091	ஓடி	பிளான இலக்கம் 2,773.			
87092	முதூர்	நி. சுப்பிரமணியம்	பூவரசுடிகுடா	14 3 4	10 0
87093	ஓடி	எஸ். சந்தப்பராற் கூட்டிச்செ		0 3 24	15 0
87094	ஓடி	ய்கைபண்ணப்பட்டது	கறக்கக்குடா		
87095	ஓடி	பிளான இலக்கம் 2,778.			
87096	ஓடி	அந்தோணி நீகிலிவான	வேத்ததிவு	3 1 34	12 50
87097	ஓடி	பிளான இலக்கம் 2,620.			
87098	ஓடி	எம். இளையகுறையினவாற செய்			
87099	ஓடி	கைபண்ணப்பட்டது	சம்பானத்தறை	0 2 4	12 50
87100	ஓடி	கே. மீராசாவாற் செய்கைப			
87101	ஓடி	ண்ணப்பட்டது		0 1 13	12 50
87102	ஓடி	—		0 1 26	12 50
87103	ஓடி	வி. எம். மெய்தீனாற் செய்கைப			
87104	ஓடி	ண்ணப்பட்டது		0 2 12	10 0
87105	ஓடி	—		0 3 39	12 50
87106	ஓடி	வி. எம். மெய்தீனாற் செய்கை			
87107	ஓடி	பண்ணப்பட்டது		0 1 21	10 0
87108	ஓடி	—	உப்பப்பள்ளம்	0 3 24	12 50
87109	ஓடி	—		4 0 17	12 50
87110	ஓடி	பிளான இலக்கம் 2,620.			
87111	ஓடி	வி. எம். மெய்தீனாற் செய்கை	உப்புபள்ளம்	0 2 36	10 0
87112	ஓடி	பண்ணப்பட்டது		0 3 4	12 50
87113	ஓடி	—			
87114	ஓடி	பி. மீராசாவாற செய்கைப		2 0 18	12 50
87115	ஓடி	ண்ணப்பட்டது		1 0 8	12 50
87116	ஓடி	—		9 0 0	12 50
87117	ஓடி	—		0 0 4	10 0

இல.	குறிச்சி.	கேள்விக்காரனின் பெயர்.	காணியின் பெயர்.	விசாலம்.		தரிப்புவிடையுக்கொள்ள		
				ஏ. ரூ. ப.	ரூ. ச.	ரூ. ச.	ரூ. ச.	
77087	முதுர்	—	உப்புப்பள்ளம்	0	0	11	10	0
77088	—	—	—	25	0	8	12	50
77089	—	—	—	1	2	24	12	50
77091	—	—	—	0	0	17	10	0
77092	—	எஸ். எம். பிச்சையாற் செய்கை பண்ணப்பட்டது	வெலையடிப்பணிவு	5	3	27	25	0
77093	—	—	—	8	1	27	25	0
77094	—	—	—	0	2	34	10	0
76797	ஆனைத்தீவு	பிள்ளை இலக்கம் 2,520. கே. மொந்தப்பள்ளை	சின்னக்கிடை	4	3	4	12	50
76795	மலவிகைத்தீவு	பிள்ளை இலக்கம் 2,519. எஸ். ஆர். பரமநாயகம்	புளியடித்தணல்	0	2	25	12	50
76796	—	—	மாவடிவளவு	0	0	5	12	50
76419	மேனகாமம்	பிள்ளை இலக்கம் 2,442. சே. இளஞ்சிங்கம்	பாலனசேனை	0	0	35	10	0
76420	—	—	—	0	0	34	12	0
76282	மலவிகைத்தீவு	பிள்ளை இலக்கம் 2,413. டபளியு. மருதப்பன்	காததானசேவை	2	3	34	10	0
76283	—	—	—	2	0	30	10	0
75979	சப்புர்	பிள்ளை இலக்கம் 2,335. கே. வேலுப்பிள்ளை	சம்புககனிஅருகு	1	2	18	25	0
7502	கடடையறிச்சாண	பிள்ளை இலக்கம் 2,239. —	சந்தனவெட்டு	2	0	13	20	0
7503	—	—	—	0	0	34	20	0
5700	மலவிகைத்தீவு	பிள்ளை இலக்கம் 1,776. —	—	4	2	4	10	0
5701	—	—	—	1	2	20	30	0
5706	—	—	—	1	0	31	30	0
5719	—	—	—	3	2	3	15	0
5720	—	—	—	2	2	8	15	0

இக்காணிகளைப்பற்றிய மேலதிக விவரம் அளவைத்தலைவரிடத்திலும் விற்பனைகளைக்கொள்வதற்காக அராசாட்சியாரின் உதவி ஏசுணரிடத்திலும் மறிந்துகொள்ளலாம்.

தேசாதிபதி மகோத்தமா அவர்களினது கட்டளையின்படி,

ஜே. ஜே. தோர்பர்ன்,

இராசாங்க லிசிதருக்காக கையாப்பமிட்டது.

No. 834, E. P.

Colonial Secretary's Office,
Colombo, May 27, 1901.

ON Tuesday, August 6, 1901, at 1 o'clock, P.M., the Assistant Government Agent for the District of Trincomalee will put up to action, at his office in Trincomalee; the under-mentioned portions of Crown Land, on the terms authorized by Government.

One hundred and twenty-two allotments of land situated in the Koddiyar division of the Trincomalee District of the Eastern Province.

Lot.	Village.	Name of Applicant.	Name of Land.	Extent.			Upset Price per Acre.
				A.	R.	P.	
11903	Mutur	Periyatamby Meerasaibo	Moddaimalaichenai	2	3	3	10 0
11908	Do.	Sinippillai Sinnattampi	Alankaryvettai	8	1	36	12 50
11919	Do.	M. Mohommadutamby	Perumpattaichenai	7	3	34	12 50
11924	Do.	A. S. Mukan	Puliadychenai	5	2	24	15 0
11928	Do.	A. Saibo	Perumpattaichenai	4	2	23	12 50
11929	Do.	M. W. Murugerapillai	Salamyvettai	15	3	18	20 0
4733	Mutur	Preliminary plan 1,630. K. Kuppaitamby	Thalianturai	3	2	32	12 50
77872	Mutur	Preliminary plan 2,728. —	Mannapattuchenai	2	0	24	10 0
77809	Mutur	Preliminary plan 2,666. —	Sankattanpitty	0	0	21	15 0
77128	Toppur	Preliminary plan 2,631. Crown	Eriyativukadu	8	1	10	12 50
77129	Do.	do.	do.	7	2	29	12 50
77130	Do.	do.	do.	7	3	3	12 50
77131	Do.	do.	do.	9	3	30	12 50
77132	Do.	do.	do.	10	1	0	12 50
77133	Do.	do.	do.	10	0	0	12 50
77134	Do.	do.	Madaranpettykadu	9	0	25	12 50

Lot.	Village.	Name of Applicant.	Name of Land.	Extent.		Upset Price per Acre. Rs. c.
				A.	R. P.	
77136	Toppur	Crown	Eriyativukadu	9	1 30	12 50
77137	Do.	do.	do.	9	2 36	12 50
77138	Do.	do.	do.	9	2 0	12 50
77139	Do.	do.	do.	9	2 16	12 50
77140	Do.	do.	do.	7	3 23	12 50
77141	Do.	do.	do.	12	2 5	12 50
77142	Do.	do.	do.	9	3 2	12 50
77143	Do.	do.	do.	10	0 8	12 50
77144	Do.	do.	do.	9	3 23	12 50
77145	Do.	do.	do.	22	1 5	12 50
Preliminary plan 2,632.						
77149	Toppur	Crown	Mathampettykadu	5	1 3	15 0
77151	Do.	do.	do.	6	1 20	15 0
77155	Do.	do.	do.	9	2 25	12 50
77160	Do.	do.	Puthuvelikadu	9	1 6	12 50
77161	Do.	do.	do.	9	0 26	12 50
77162	Do.	do.	do.	9	1 13	12 50
77163	Do.	do.	do.	6	3 0	15 0
77166	Do.	do.	do.	9	2 22	12 50
77167	Do.	do.	do.	9	3 30	12 50
77168½	Do.	do.	do.	1	0 27	12 50
77169	Do.	do.	do.	1	1 36	12 50
77171	Do.	do.	do.	3	0 34	12 50
77172	Do.	do.	do.	7	3 20	12 50
77173	Do.	do.	do.	4	2 36	12 50
77174	Do.	do.	do.	5	2 34	12 50
77175	Do.	do.	do.	4	3 32	12 50
Preliminary plan 2,688.						
77404	Toppur	Konar Kunchan Vedha	Tellankuli	6	0 30	12 50
Preliminary plan 2,689.						
77406	Toppur	Aliyartampi Sekutampi	Verpulayadikadu	3	0 20	12 50
77407	Do.	Encroachment by S. A. Ibramsa	Kachchaikulativayal	0	1 8	20 0
77408	Do.	Encroachment by A. Mohideenbawa	do.	0	2 34	20 0
77409	Do.	Encroachment by M. L. Aluthumma	do.	1	0 31	20 0
77410	Do.	Encroachment by M. Sinnatamby	do.	1	2 10	20 0
77411	Do.	Encroachment by A. V. Mukammatu	do.	1	1 14	20 0
77412	Do.	Encroachment by S. A. Ebramsa	do.	0	1 0	20 0
77415	Do.	Encroachment by Sinnatamby Pichai	Athiadycomban	1	2-14	20 0
77419	Do.	Encroachment by S. Mohideen Pichchai	Periya-adaippu	1	3 0	20 0
77420	Do.	Crown	do.	0	2 4	12 50
77421	Do.	Encroachment by K. Awterkanni	Puliyadivayal	0	2 31	20 0
77422	Do.	Encroachment by A. Sekutamby	do.	1	1 23	20 0
77423	Do.	do.	do.	0	0 5	20 0
Preliminary plan 2,718.						
77814	Toppur	Maimnachy	Pakadduchenai	0	1 8	20 0
77816	Do.	A. Paikeersaibu	do.	0	1 33	20 0
77817	Do.	M. Pirutamby	do.	0	1 20	20 0
77818	Do.	—	do.	0	1 6	20 0
77819	Do.	K. Sinnaumma	do.	0	0 32	20 0
77820	Do.	Ismail Paiker	do.	0	0 23	20 0
77825	Do.	Kalenthur Muttu	do.	0	0 14	20 0
77826	Do.	K. Sekutamby	do.	0	0 37	20 0
77827	Do.	—	do.	0	0 37	20 0
77828	Do.	—	do.	0	0 29	20 0
77829	Do.	—	do.	0	1 31	20 0
77830	Do.	—	do.	0	1 8	20 0
77837	Do.	Purusuni	do.	0	0 9	20 0
77838	Do.	Sheikussan Pattani	do.	0	0 12	20 0
77840	Do.	A. Pichai	do.	0	0 13	20 0
77841	Do.	M. Sinnaumma	do.	0	0 14	20 0
77842	Do.	Aptullavappu	do.	0	0 18	20 0
77843	Do.	—	do.	0	1 11	20 0
77844	Do.	—	do.	0	2 36	20 0
Preliminary plan 2,633.						
77177	Mallikativu	Crown	Peruvelipallakkadu	9	0 21	12 50
77178	Do.	do.	do.	5	2 11	12 50
77179	Do.	do.	do.	8	3 31	12 50
77180	Do.	do.	do.	9	3 12	12 50
77181	Do.	do.	do.	5	2 26	12 50

Lot.	Village.	Name of Applicant.	Name of Land.	Extent.			Upset Price
				A.	R.	P.	per Acre. Rs. c.
77183	Mallikaitivu	Encroachment by K. Mirasaib	Peruvelupallavayal	0	0	21	12 50
77184	Do.	Crown	do.	17	1	0	12 50
77185	Do.	do.	do.	17	1	0	12 50
77186	Do.	do.	do.	10	0	12	12 50
77187	Do.	do.	do.	6	2	12	12 50
Preliminary plan 2,052.							
6758	Ichohelampattai	Katiravelu Montappillai	Paddiyadimunmarivayal	22	2	14	15 0
Preliminary plan 1,772.							
5670	Ilakkantai	M. Veluppillai	Ilakkantaikadu	9	2	11	10 0
5672	Do.	Pattar Kuppaimuttu	do.	7	2	14	12 50
Preliminary plan 1,990.							
6487	Marutadichenai	R. Thuraisamy	Kuruvipallutotam	2	2	18	15 0
6488	Do.	N. Vallipuram	do.	1	3	10	15 0
6489	Do.	Sitampari Ohinniah	do.	2	1	21	15 0
6490	Do.	A. Chinnatampi	do.	2	0	20	15 0
6491	Do.	N. Kumaraswamy	Vannattykuly	3	0	38	50 0
6493	Do.	do.	do.	4	1	24	50 0
Preliminary plan 981.							
10	Champnr	P. H. Kalimuttu	Vellettukarakadu	20	2	33	15 0
11	Do.	do.	do.	23	2	0	15 0
12	Do.	W. Murugesan	do.	55	2	38	15 0
13	Do.	K. W. Mudaliyar Appachchipillai	do.	49	3	0	15 0
14	Do.	do.	do.	22	0	10	15 0
15	Do.	Kantar Kurunaty	do.	6	3	30	15 0
16	Do.	M. Mathar Rassaka	do.	17	3	35	15 0
17	Do.	Ahammadulevvai Assanalevvai	do.	19	2	18	15 0
18	Do.	—	do.	1	0	0	10 0
Preliminary plan 2,045.							
6733	Muddichchenai	Kanapati Chinnatampi	Muddichchenaitotam	0	1	11	12 50
6733½	Do.	do.	do.	0	3	33	12 50
6734½	Do.	Katiravelu Monthappillai	do.	1	2	36	15 0
Preliminary plan 2,737.							
77918	Mutur	Widow of Ussansaibu	Vavaltangu	3	1	20	50 0
Preliminary plan 2,741.							
77933	Mutur	A. K. Meerasalevvai	Manpanchanaarchenai	2	2	8	10 0
77934	Do.	M. L. Abdulrahiman Alim	Koddiyartoddam	0	3	32	40 0
77935	Do.	K. A. Meerasalevvai	Sippiturai	0	3	29	12 50
<i>Default Lands.</i>							
Preliminary plan 1,776.							
		Name of Purchaser.	Description.				
5721	Mallikaitivu	Ramanathapillai Chellappa	Paddy field	4	2	2	20 0
Preliminary plan 2,264.							
7582	Toppur	Muhammatuabulkatarlevvai	Paddy field	1	1	32	20 0
Preliminary plan 982.							
25	Toppur	Miralevvai Kuppaittamby	Paddy field	3	1	31	12 50
Preliminary plan 586.							
6374	Mutur	Periyatamby Meytinpicchai	Paddy field	3	1	2	20 0
6388	Do.	Kattuwa Mirasaibo	do.	0	1	7	15 0
Preliminary plan 1,629.							
4729	Pallikkudiyiruppu	Katiravelu Kanapatyppillai	Paddy field	0	3	34	50 0
Preliminary plan 2,337.							
75981	Pallikkudiyiruppu	Tamer Kandappen	Paddy field	1	1	0	15 0
75982	Do.	Katirkamer Vayiramuttu	do.	1	2	3	15 0
Preliminary plan 2,339.							
75996	Pallikkudiyiruppu	Habibu Muhammatu, P. V.	Paddy field	0	0	10	60 0
75997	Do.	do.	do.	0	2	27	40 0
75998	Do.	do.	do.	0	0	15	60 0
75999	Do.	do.	do.	0	0	9	60 0

Further information respecting these lands may be obtained from the Surveyor-General, and respecting the conditions of sale from the Assistant Government Agent, Trincomalee.

By His Excellency the Governor's command,

J. J. THORBURN,
for Colonial Secretary.

No. 834, E. P.

கொலோனியல் சர்க்கிற் தார் ஆபீசில்,
 ரொமும்பு, 1901 ம் (வ) வைகாசிமீ 27 ந் உ.

1901 ம் ஆண்டு ஆவணிமாதம் 6 ந் திகதி செவ்வாய்க்கிழமை பிற்பகல் 1 மணிக்கு தன் ஆபீசில் கீழ் மாகாணத்தா திரிகோணமலை உதவி கவர்ணமேர்து சௌனவர்களால் இதனடியிற் சொல்லப்பட்டிருக்கிற முடிக்குரிய காணித்துண்டுகளை, அரசாட்சியாரால் உத்தரவுபண்ணப்பட்டிருக்கும் பொருத்தப்பிரகாரம், ஏலத்திற் கூறி விற்கப்படும்.

124 காணித்துண்டுகள், கீழ் மாகாணத்தா திரிகோணமலை டிஸ்திரிக்டின் கொட்டியாரப் பகுதியிலிருக்கின்றன.

பிளான் இலக்கம் 970. உரித்தானி—முடி.

தரிப்பு விவர
 ஏக்கர் ஒன்
 துக்கு.
 ரூ. ச.

இல.	குறிச்சி. முதர்	கேள்விக்காரனின் பெயர். பெரியதம்பி பிராசாய்பு	காணியின் பெயர். மொட்டைமலைச் சேனை	விசாலம். ஏ. தா. ப.	தரிப்பு விவர ஏக்கர் ஒன் துக்கு. ரூ. ச.
11903					
11908	ஹெ	சீனிப்பிளை சின்னத்தம்பி	அலங்காரிவெட்டை	2 3 3	10 0
11919	ஹெ	எம். முகம்மது தம்பி	பெரும்பத்தைச்சேனை	8 1 36	12 50
11924	ஹெ	ஏ. எஸ். முக்கன்	பெரும்பத்தைச்சேனை	7 3 34	12 50
11928	ஹெ	ஏ. சாய்பு	புனியடிச்சேனை	5 2 24	15 0
11929	ஹெ	எம். டபிள்யூ. முருகேசுபிளை	பெரும்பத்தைச்சேனை	4 2 23	12 50
4733	ஹெ	பிளான் இலக்கம் 1,630.	சாளம்பிவெட்டை	15 3 18	20 0
77872	ஹெ	கே. குபபைத்தம்பி	தாளவாந்துறை	3 2 32	12 50
77309	ஹெ	பிளான் இலக்கம் 2,728.	மண்ணுப்புத்துச்சேனை	2 0 24	10 0
77128	கொப்பூர்	பிளான் இலக்கம் 2,666.	சங்கத்தான்பிட்டி	0 0 21	15 0
77129	ஹெ	—	இறையாதிவுக்காடு	8 1 10	12 50
77130	ஹெ	முடி	ஹெ	7 2 29	12 50
77131	ஹெ	முடி	ஹெ	7 3 3	12 50
77132	ஹெ	முடி	ஹெ	9 3 30	12 50
77133	ஹெ	முடி	ஹெ	10 1 0	12 50
77134	ஹெ	முடி	ஹெ	10 0 0	12 50
77136	ஹெ	முடி	ம...வன்பிட்டிச்சாடு	9 0 25	12 50
77137	ஹெ	முடி	இறையாதிவுக்காடு	9 1 30	12 50
77138	ஹெ	முடி	ஹெ	9 2 36	12 50
77139	ஹெ	முடி	ஹெ	9 2 0	12 50
77140	ஹெ	முடி	ஹெ	9 2 16	12 50
77141	ஹெ	முடி	ஹெ	7 3 23	12 50
77142	ஹெ	முடி	ஹெ	12 2 25	12 50
77143	ஹெ	முடி	ஹெ	9 3 2	12 50
77144	ஹெ	முடி	ஹெ	10 0 8	12 50
77145	ஹெ	முடி	ஹெ	9 3 23	12 50
77149	ஹெ	முடி	பிளான் இலக்கம் 2,632.	22 1 5	12 50
77151	ஹெ	முடி	மதம்பிட்டிச்சாடு	5 1 3	15 0
77155	ஹெ	முடி	ஹெ	6 1 20	15 0
77160	ஹெ	முடி	ஹெ	9 2 25	12 50
77161	ஹெ	முடி	புதுவேலச்சாடு	9 1 6	12 50
77162	ஹெ	முடி	ஹெ	9 2 26	12 50
77163	ஹெ	முடி	ஹெ	9 1 13	12 50
77166	ஹெ	முடி	ஹெ	6 3 0	15 0
77167	ஹெ	முடி	ஹெ	9 2 22	12 50
77168½	ஹெ	முடி	ஹெ	9 3 30	12 50
77169	ஹெ	முடி	ஹெ	1 0 27	12 50
77171	ஹெ	முடி	ஹெ	1 1 36	12 50
77172	ஹெ	முடி	ஹெ	3 0 34	12 50
77173	ஹெ	முடி	ஹெ	7 3 20	12 50
77174	ஹெ	முடி	மேற்.	4 2 36	12 50
77175	ஹெ	முடி	மேற்.	5 2 34	12 50
77404	ஹெ	முடி	மேற்.	4 3 32	12 50
77406	ஹெ	முடி	பிளான் இலக்கம் 2,688.		
77407	ஹெ	முடி	கோணர் குஞ்சன் வேடன்	6 0 30	12 50
			பிளான் இலக்கம் 2,689.		
			அலியார்த்தம்பி சேகுத்தம்பி	3 0 20	12 50
			எஸ். ஏ. இப்புலிச்சாவாற் கூட		
			டியடைக்கப்பட்டது	0 1 8	20 0

இல.	குறிச்சி.	கேள்விக் காரணின் பெயர்.	காணியின் பெயர்.	விசாலம்.		தரிப்பு விலை	
				ஏ. ரூ. ப.	சூ. ச.	ஏக்கர்	சூ. ச.
77408	தெப்பூர்	எ. முகையதீன்வரவாவாற் கூடடியடைக்கப்பட்டது	கச்சைகுளத்து வயல்	0	2 34	20	0
77409	றே	எம். எம். அனூத்தம்மாவாற் கூடடியடைக்கப்பட்டது	மேற்.	1	0 31	20	0
77410	றே	எம். சின்னத்தம்பியாற் கூடடியடைக்கப்பட்டது	மேற்.	1	2 10	20	0
77411	றே	ஏ. வி. முகம்மதுவாற் கூடடியடைக்கப்பட்டது	மேற்.	1	1 14	20	0
77412	றே	எஸ். ஏ. இபுரூகீம்சாவாற் கூடடியடைக்கப்பட்டது	மேற்.	0	1 10	20	0
77415	றே	சின்னத்தம்பி பிச்சையாற் கூடடியடைக்கப்பட்டது	அத்தியடிக்கொம்பன்	1	2 14	20	0
77419	றே	எஸ். முகையதீன் பிச்சையாற் கூடடியடைக்கப்பட்டது	பெரிய அடைப்பு	1	3 0	20	0
77420	றே	முடி	மேற்.	0	2 4	12	50
77421	றே	கே. அபுத்தர்கன்னியாற் கூடடியடைக்கப்பட்டது	புளியடி வயல	0	2 31	20	0
77422	றே	பி. சேகுத்தம்பியாற் கூடடியடைக்கப்பட்டது	மேற்.	1	1 23	20	0
77423	றே	றே	மேற்.	0	0 5	20	0
பிளான் இலக்கம் 2,718.							
77814	றே	எம்முனாச்சி	பேய்க்காட்டுச்சேனை	0	1 8	20	0
77816	றே	ஏ. பைக்கீர்சாய்பு	மேற்.	0	1 33	20	0
77817	றே	எம். பீறுத்தம்பி	மேற்.	0	1 20	20	0
77818	றே	—	மேற்.	0	1 6	20	0
77819	றே	என். சின்னஉம்மா	மேற்.	0	0 32	20	0
77820	றே	இம்மாயில் எப்பக்கீர்	மேற்.	0	0 23	20	0
77825	றே	கலந்தர் முத்து	மேற்.	0	0 14	20	0
77826	றே	கே. சேகுத்தம்பி	மேற்.	0	0 37	20	0
77827	றே	—	மேற்.	0	0 37	20	0
77828	றே	—	மேற்.	0	0 29	20	0
77829	றே	—	றே	0	1 31	20	0
77830	றே	—	றே	0	1 8	20	0
77837	றே	பீறுசீனி	றே	0	0 9	20	0
77838	றே	றேக்கச்சன் பட்டாணி	றே	0	0 12	20	0
77840	றே	எ. பிச்சை	றே	0	0 13	20	0
77841	றே	எம். சின்னஉம்மா	றே	0	0 14	20	0
77842	றே	அப்துல்லாவாற்பு	றே	0	0 18	20	0
77843	றே	—	றே	0	1 11	20	0
77844	றே	—	றே	0	2 36	20	0
பிளான் இலக்கம் 2,633.							
77177	மலலிகைத்தீவு	முடி	பெருவெளிப்பளளக்காடு	9	0 21	12	50
77178	றே	றே	றே	5	2 11	12	50
77179	றே	றே	றே	8	3 31	12	50
77180	றே	றே	றே	9	3 32	12	50
77181	றே	றே	றே	5	2 26	12	50
77183	றே	கே. மீராசாய்புவாற் கூடடியடைக்கப்பட்டது	பெருவெளிப்பளள வயல	0	0 21	12	50
77184	றே	முடி	றே	17	1 0	12	50
77185	றே	முடி	றே	17	1 0	12	50
77186	றே	முடி	றே	10	0 12	12	50
77187	றே	முடி	றே	6	2 12	12	50
பிளான் இலக்கம் 2,052.							
6758	ஈச்சிலம்பத்தை	கதிரவேலு மொந்தைப்பிள்ளை	பட்டியடி முன்மாரி வயல	22	2 14	15	0
பிளான் இலக்கம் 1,772.							
5670	இளக்கந்தை	எம். வேலுப்பிள்ளை	இளக்கந்தைக்காடு	9	2 11	10	0
5672	றே	பத்தர் குப்பைமுத்து	றே	7	2 14	12	50
பிளான் இலக்கம் 1,990.							
6487	மருதடிச்சேனை	ஆர். துரைசாமி	குருவிப்பிள்ளை தோட்டம்	2	2 18	15	0
6488	றே	என். வலலிபுரம்	றே	1	3 10	15	0

இல.	குறிச்சி.	கேள்விக்காரவின் பெயர்.	காணியின் பெயர்.	விசாரம்.	தரிப்பு விலை ஏக்கர் ஒன் றுக்கு
				ஏ. மு. பெ.	ரூ. ப.
6489	மருதடிச்சேனை	சிதம்பரி சின்னையா	குருவிப்பிள்ளை தோட்டம்	2 1 21	15 0
6490	ஹே	எ. சின்னத்தம்பி	ஹே	2 0 20	15 0
6491	ஹே	என். குமாரசுவாமி	வண்ணாத்திக்குளி	3 0 38	50 0
6493	ஹே	ஹே	ஹே	4 1 24	50 0
பிளான் இலக்கம் 981.					
10	சம்பூர்	பி. எச். காளிமுத்த	வெள்ளத்துக்காரர் காடு	20 2 33	15 0
11	ஹே	ஹே	ஹே	23 2 0	15 0
12	ஹே	டப்ளியு. முருகேசன்	ஹே	55 2 38	15 0
13	ஹே	கே. எ. முதலியார் அப்பாச் சிப்பிளா	ஹே	49 3 0	15 0
14	ஹே	ஹே	ஹே	22 0 10	15 0
15	சம்பூர்	கந்தர் குருகாதி	வெள்ளத்துக்காரர் காடு	6 3 30	15 0
16	மேற்.	எம். மதார் நசக்கா	மேற்.	17 3 35	15 0
17	மேற்.	அகமதுலெவை அசனூலெவை	மேற்.	19 2 18	15 0
18	மேற்.	—	மேற்.	1 0 0	10 0
பிளான் இலக்கம் 2,045.					
6733	முட்டிச்சேனை	கணபதி சின்னத்தம்பி	முட்டிச்சேனை தோட்டம்	0 1 11	12 50
6733½	மேற்.	மேற்.	மேற்.	0 3 33	12 50
6734½	மேற்.	கதிரவேலு மொந்தப்பிள்ளை	மேற்.	1 2 36	15 0
பிளான் இலக்கம் 2,737.					
77918	முனார்	உசன்சாய்பு கைம்பென்	வெளவாலத்தக்கு	3 1 20	50 0
பிளான் இலக்கம் 2,741.					
77933	மேற்.	எ. கே. மீராசாலெவை	மண்பாஞ்சான் ஆறு சேனை	2 2 8	10 0
77934	மேற்.	எம். எல். அப்துல்ஹிமான் ஓலீம்	கொட்டியார்தோட்டம்	0 3 32	40 0
77935	மேற்.	கே. ஏ. மீராசாலெவை	சிப்பித்துறை	0 3 29	12 50
ஒடுக்குப் பணம் கொடுபடாத காணிகள்.					
பிளான் இலக்கம் 1,776.					
5721	மலைக்கைத்தீவு	வாக்குப்பவரின் பெயர்.	இராமநாதபிள்ளை செலையபா செலையபல	4 2 2	20 0
பிளான் இலக்கம் 2,264.					
7582	சோப்பூர்	முசும்மது அப்துல்காதர்லெவ்வை அலிஉதுமாலெவ்வை	மேற்.	1 1 32	20 0
பிளான் இலக்கம் 982.					
25	மேற்.	மீராலெவ்வை ருப்பைத்தம்பி	மேற்.	3 1 31	12 50
பிளான் இலக்கம் 586.					
6372	முனார்	மீராசாய்பு முசும்மதுநெயினு	மேற்.	2 0 22	20 0
6374	மேற்.	டெரியதம்பி மெய்தீம்பிச்சை	மேற்.	3 1 2	20 0
6388	மேற்.	காட்டுவாவா மீராசாய்பு	மேற்.	0 1 7	15 0
பிளான் இலக்கம் 1,629.					
4729	பள்ளிக்குடியிருப்பு	கதிரவேலு கணபதிபிள்ளை	மேற்.	0 3 34	50 0
பிளான் இலக்கம் 2,337.					
75981	மேற்.	தாமர் கந்தப்பன்	மேற்.	1 1 0	15 0
75982	மேற்.	கதிர்காமர் வயிரமுத்து	மேற்.	1 2 3	15 0
பிளான் இலக்கம் 2,339.					
75996	மேற்.	ஹப்பிமுசும்மது, பொலிஸ் விதானை	மேற்.	0 0 10	60 0
75997	மேற்.	மேற்.	மேற்.	0 2 27	40 0
75998	மேற்.	மேற்.	மேற்.	0 0 15	60 0
75999	மேற்.	மேற்.	மேற்.	0 0 9	60 0

இக்காணிகளைப்பற்றிய மேலதிக விபரங்கள் அளவைத்தலைவரிடத்திலும் விற்பனவின் கொந்திசுகளைப்பற்றி திரிகோணமலை உதவி ஏசுன்றரிடத்திலும் மறிந்துகொள்ளலாம்.

அதிஉத்தம தேசாதிபதியவர்களின் கட்டளைப்படிக்கு,

ஜே. ஜே. தோர்பர்ன்,

இராசாங்க விதெருக்காக கையொப்பமிட்டது.

No. 835, E. P.

Colonial Secretary's Office,
Colombo, May 28, 1901.

ON Tuesday, July 30, 1901, at 1 P.M., the Assistant Government Agent for the Trincomalee District will put up to auction, at his office in Trincomalee, the under-mentioned portions of Crown Land, on the terms authorized by Government.

Forty-eight allotments of lands situated in the Tampalakamam division of the Trincomalee District of the Eastern Province.

Lot.	Village.	Name of Applicant.	Name of Land.	Extent.		Upset Price per Acre.	
				A.	R. P.	Rs.	c.
77064	Sinnakkinniyay	Vappu Pakkir Mammatu, &c.	Kandaladiuttu	4	1 10	12	0
		Preliminary plan 2,492.					
76667	Kinniyay	—	Palankenichenai	0	1 28	20	0
		Preliminary plan 2,477.					
76573	Periyakinniyay	Ahamat Levvai Assim	Uppalam	15	2 0	10	0
76574	Do.	do.	do.	0	2 17	10	0
		Preliminary plan 2,358.					
76065	Kinniyay	Sinnattampi Semi	Kallampattai	6	0 16	12	50
76066	Do.	do.	do.	0	1 22	12	50
76067	Do.	Umerulevvai Pakkirtampi	do.	4	0 13	12	50
76068	Do.	Sunivappu Hadji Meydin	Periyakiran	2	2 28	12	50
76069	Do.	Meerasaib Rahiman	do.	2	3 24	12	50
		Preliminary plan 2,350.					
76042	Kinniyay	Atamsaibu Aptulkater	Vellantanki	2	1 28	10	0
76043	Do.	do.	do.	1	2 7	10	0
76044	Do.	Aptulpillai Mammatu Cassim	Periyakiranveddai	9	1 0	10	0
76045	Do.	Madar Ibrahim	do.	5	3 37	10	0
76046	Do.	—	do.	2	0 34	10	0
76047	Do.	Sinnevappu Hadji Meydin	Sinnakiran	0	0 22	10	0
76048	Do.	do.	do.	8	1 39	10	0
		Preliminary plan 2,316.					
75936	Sinnakkinniyay	—	Mancholai	0	0 14	10	0
		Preliminary plan 2,266.					
7587	Kinniyay	—	Bammeadymadu	6	2 24	10	0
7588	Do.	—	Sellanapoddatotam	0	2 33	10	0
		Preliminary plan 2,125.					
7014	Kinniyay	K. T. Tampikanividhan	Cholaiveddevan	9	0 0	10	0
		Preliminary plan 2,121.					
7001	Tampalakamam	Sinnavappu Hadji Meydin	Champupottana	0	1 10	15	0
7002	Do.	do.	do.	6	1 7	20	0
7003	Do.	do.	do.	0	1 26	15	0
7004	Do.	do.	do.	1	2 9	20	0
7005	Do.	M. Assanasaibu	do.	1	0 22	20	0
7006	Do.	do.	do.	3	1 32	20	0
		Preliminary plan 2,089.					
6907	Kantalai	A. M. M. Assana Levvai	Perattukadu	0	3 22	20	0
		Preliminary plan 2,086.					
6898	Periyakinniyay	Mastan Mutalip	Elumarutadichenai	3	1 15	10	0
		Preliminary plan 2,069.					
6812	Kinniyay	—	Uppartukadu	36	0 24	10	0
		Preliminary plan 2,024.					
6624	Kinniyay	A. Ramlan	Tunariveli	0	2 20	10	0
6626	Do.	do.	do.	0	1 1	10	0
6627	Do.	do.	do.	0	0 37	10	0
		Preliminary plan 2,012.					
6555	Kandalkadu	—	Chantapanikankeni	1	1 26	12	50
6556	Do.	—	do.	0	0 36	12	50
6557	Do.	—	do.	0	0 9	12	50
6558	Do.	—	do.	0	0 34	12	50
6559	Do.	—	do.	21	1 27	20	0
6560	Do.	—	do.	0	2 37	12	50
		Preliminary plan 2,011.					
6554	Kappalurai	Levvai Kandu Umerulevvai	Kodalanchikulattukadu	2	2 6	12	50
		Preliminary plan 1,906.					
6250	Nachchikuda	Seyatu A. Kassim	Mutirayadikadu	3	0 7	10	0
6251	Do.	do.	do.	0	1 37	10	0
		Preliminary plan 1,659.					
4809	Tampalakamam	P. V. Mnhaiyadin Bawa	Uppaiyadiveddevan-kadu	10	3 35	10	0
4810	Do.	do.	Enativukadu	14	2 28	10	0
4811	Do.	do.	Nellichenai	6	0 0	10	0
4831	Do.	M. M. Mukammatu	Periyakallampattai-kadu	22	0 11	10	0

Lot.	Village.	Name of Applicant.	Name of Land.	Extent. A. R. P.	Upset Price per Acre. Rs. c.
4795	Kinniyay	M. Kartikesu	Marakntaravillukadu 13	2 30	10 0
3516	Tampalakamam	V. Konamalai	Thonapulliadikadu 8	3 0	10 0
3464	Kinniyay	M. M. M. Tampilevvai Marikar	Mancholaikadu 16	2 31	10 0

Further information respecting these lands may be obtained from the Surveyor-General, and respecting the conditions of sale from the Assistant Government Agent, Trincomalee.

By His Excellency the Governor's command,

J. J. THORBURN,
for Colonial Secretary.

No. 835, E. P.

கொலோனியல் சர்க்கிற்றத்தார் ஆபீசில்,
கொழும்பு, 1901 ம் ஆண்டு வைகாசிமீ 28 க உ.

1901 ம் ஆண்டு ஆடிமாதம் 30 க் திகதி, செவ்வாய்க்கிழமை பிற்பகல் 1 மணிக்கு தன் ஆபீசில் சீழ் மாகாணத்து திரிகோணமலை உதவி கவர்ணமேந்து ஏசுநவர்களால் இதனடியிற் சொல்லப்பட்டிருக்கிற முடிக்குரிய காணித்துண்டுகளை, அரசாட்சியாரால் உத்தரவுபண்ணப்பட்டிருக்கும் பொருத்தப்பிரகாரம், ஏலத்திற் கூறி விற் கப்படும்.

48 காணித்துண்டுகளை, சீழ் மாகாணத்து திரிகோணமலை டிஸ்திரிக்டின் தம்பலகம்ப பகுதியிலிருக் கின்றது.

பிரதம படம் இலக்கம் 2,614. உரித்தானி—முடி.

இல.	குறிச்சி.	கேள்விக்காரனின் பெயர்.	காணியின் பெயர்	விசாலம். ஏ. றா. ப.	தரிப்புக்கி வக். ரெ. ன றுக்கு. ரு. ச.
77064	சின்னக்கணியாய்	வாப்புபைக்கீர் முகம்மது	கண்டலடிபூத்த	4 1 10	12 0
76667	கணியாய்	—	பாலக்கேணிச்சேனை	0 1 28	20 0
76573	பெரிய கணியாய்	ஆமாதலெவ்வை ஆசீன்	உப்பளம்	15 2 0	10 0
76574	ஹே.	ஹே.	மேற்.	0 2 17	10 0
76065	கணியாய்	சின்னத்தம்பிசீனி	கலம்பத்தை	6 0 16	12 50
76066	ஹே.	ஹே.	மேற்.	0 1 22	12 50
76067	ஹே.	உமறுலெவ்வை பக்கீர்த்தம்பி	மேற்.	4 0 13	12 50
76068	ஹே.	சீனிவாப்பு கச்சமெய்தின்	பெரியகிரான்	2 2 28	12 50
76069	ஹே.	மீராசாய்புறெகிரான்	மேற்.	2 3 24	12 50
76042	கணியாய்	ஆதமசாய்பு அப்துலகாதர்	வெலைந்தாங்கி	2 1 28	10 0
76043	ஹே.	ஹே.	மேற்.	1 2 7	10 0
76044	ஹே.	அப்துல்பின்னாமமதுகாசிம	பெரியகிரான் வெ ட்டை	9 1 0	10 0
76045	ஹே.	மதார்இவுருகிம்	மேற்.	5 3 37	10 0
76046	ஹே.	—	மேற்.	2 0 34	10 0
76047	ஹே.	சின்னவாப்புக் கச்சமெய்தின்	சின்னக்கிரான்	0 0 22	10 0
76048	ஹே.	ஹே.	மேற்.	8 1 39	10 0
75936	சின்னக்கணியாய்	—	மாஞ்சோலை	0 0 14	10 0
7587	கணியாய்	—	வம்பியடிமடு	6 2 24	10 0
7588	ஹே.	—	செலைனாபோட்ட தோட்டம்	0 2 33	10 0
7014	ஹே.	கு. த. தம்பிக்கண்ணி விதான	சோலைவெட்டுவான்	9 0 0	10 0
7001	தம்பலகம்பம்	சின்னவாப்புக்கச்சமெய்தின்	சம்புப்பொத்தனை	0 1 10	15 0
7002	ஹே.	ஹே.	ஹே.	6 1 7	20 0
7003	ஹே.	ஹே.	ஹே.	0 1 26	15 0
7004	ஹே.	ஹே.	ஹே.	1 2 9	20 0
7005	ஹே.	எம். அசனூலெவ்வை	ஹே.	1 0 22	20 0
7006	ஹே.	ஹே.	ஹே.	3 1 32	20 0
6907	கண்டளை	ஏ. எம். எம். அசனூலெவ்வை	பேராத்துக்காடு	0 3 22	20 0
6898	பெரியகணியாய்	மஸ்தான்முத்தலி	எருமருத்தச்சேனை	3 1 15	10 0

தரிப்புவிலை
ஏக்கரொன்
றக்கு.
ரு. ச.

இல.	குறிச்சி.	கேள்விக்காரனின் பெயர்.	காணியின் பெயர்.	விசாலம். ஏ. ரு. ப.	தரிப்புவிலை ஏக்கரொன் றக்கு. ரு. ச.
		பிரதம படம் இலக்கம் 2,069.			
6812	இணியாய	—	உப்பாத்துக்காடு	36 0 24	10 0
		பிரதம படம் இலக்கம் 2,024.			
6624	ஹே	எ. நயினான்	தினெரிவெனி	0 2 20	10 0
6626	ஹே	ஹே	—	0 1 1	10 0
6627	ஹே	ஹே	—	0 0 37	10 0
		பிரதம படம் இலக்கம் 2,012.			
6555	கண்டல்காடு	—	சந்தப்பணிக்கண்டே ணி	1 1 26	12 50
6556	ஹே	—	—	0 0 36	12 50
6557	ஹே	—	—	0 0 9	12 50
6558	மேற்.	—	—	0 0 34	12 50
6559	மேற்.	—	—	21 1 27	20 0
6560	மேற்.	—	—	0 2 37	12 50
		பிரதம படம் இலக்கம் 2,011.			
6554	கப்பல்துறை	லெவ்வைக்கண்டு உமறுலெவ் வை	கொடலஞ்சிக்குளத்து க்காடு	2 2 6	12 50
		பிரதம படம் இலக்கம் 1906.			
6250	நாச்சிக்குடா	செய்யது எ. காசிம்	முதிரையடிக்காடு	3 0 7	10 0
6251	மேற்.	மேற்.	மேற்.	0 1 37	10 0
		பிரதம படம் இலக்கம் 1,659.			
4809	தம்பகைமம்	பெர. வி. முகையதீன்வாவா	இலாபப்பயடிவெட்டு வரன்காடு	10 3 35	10 0
4810	மேற்.	மேற்.	எனதீவுக்காடு	14 2 28	10 0
4811	மேற்.	மேற்.	நெல்லிச்சேனை	6 0 0	10 0
4831	மேற்.	எம். எம். முகம்மது	பெரியகல்லம்பத்தைக் காடு	22 0 11	10 0
		பிரதம படம் இலக்கம் 1,657.			
4795	இணியாய	எம். காத்திகேசு	மாருத்தாராவில்லுக் காடு	13 2 30	10 0
		பிரதம படம் இலக்கம் 1,446.			
3516.	தம்பகைமம்	வி. கோனாமலை	தேவபுனியடிக்காடு	8 3 0	10 0
		பிரதம படம் இலக்கம் 1,431.			
3464	இணியாய	எம். எம். எம். தம்பிலெவ்வை	மாஞ்சோலைக்காடு	16 2 31	10 0

இக்காணிக்களைப்பற்றிய மேலதிக விபரங்கள் அளவைத்தலைவரிடத்திலும் விற்பனவின் கொள்கையைப்பற்றி திரிகோணமலை உதவி அசன்றரிடத்திலும் அறிந்துகொள்ளலாம்.

தேசாதிபதி மகோத்தமர் அவர்களினது கட்டளையின்படி,
ஜே. ஜே. தோர்பர்ன்,
இராசாங்கலித்தருக்காக கையொப்பமிட்டது.

LAND SALES IN THE NORTH-WESTERN PROVINCE.

No. 1,478, N.W. P.

Colonial Secretary's Office,
Colombo, May 22, 1901.

ON Tuesday, July 16, 1901, at 1 o'clock P.M., the Government Agent for the North-Western Province will put up for sale or settlement, at his office in Kurunegala, the under-mentioned portions of Crown Land, on the terms authorized by Government.

Four allotments of land situated in the Weudawili hatpattu division of the Kurunegala District of the North-Western Province.

Preliminary plan 2,415. Villages—Kongaswela.

Lot.	Name of Land.	Name of Claimant.	Description.	Upset Price per Acre.	
				A. R. P.	Rs.
11195	Patangigalehena	Crown	Chena	0 2 21	15
11196	Pahalagamawatta	do.	do.	0 3 7	20
C 1179	Gamagepaluwepillewa	Kongaswela Ukuwa and Tikira	do.	0 0 28	15
D 1179	Gamagepaluwekumbura	do.	Paddy field	0 0 24	75

Further information respecting these lands may be obtained from the Surveyor-General, and respecting the conditions of sale from the Government Agent, North-Western Province.

By His Excellency the Governor's command,
J. J. THORBURN,
for Colonial Secretary.

No. 1,481, N.W. P.

Colonial Secretary's Office,
Colombo, May 28, 1901.

ON Monday, July 15, 1901, at 1 o'clock P.M., the Assistant Government Agent for the Chilaw District will put for sale or settlement, at his office in Chilaw Kaohcheri, the under-mentioned portions of Crown Land, on the terms authorized by Government.

Six allotments of land situated in the Pitigal korale north division of the Chilaw District of the North-Western Province.

Preliminary plan 2,420.

Lot.	Village.	Name of Claimant.	Description.	Extent.			Upset Price
				A.	R.	P.	per Acre.
11248	Ihalapalugaswewa	Pana Sinna Tamby	Cocoanut garden	1	2	12	25
11249	Do.	Crown	Jungle	1	2	26	25
R 1179	Do.	Sittappu, Sinna Tamby, and others	Cocoanut garden	11	2	20	20
11251	Do.	Crown	New clearing	0	2	30	25
S 1179	Do.	S. Appurala and others	Jungle low	0	3	2	25
T 1179	Do.	do.	Field	14	3	0	—

* Certificate of quiet possession.

Further information respecting these lands may be obtained from the Surveyor-General, and respecting the conditions of sale from the Assistant Government Agent, Chilaw.

By His Excellency the Governor's command,
J. J. THORBURN,
for Colonial Secretary.

No. 1,481, N.W. P.

වම් 1901 ස්ව මැයි මස 28 වෙනි දින කොළඹ මහසෙනෙවිගේ උතුරු කොටසේ සිටින සේවකයන්ගේ භුමි පිටපත් පිළිබඳව වම් 1901 ස්ව මැයි මස 15 වෙනි දින සදා දවල් එකට හලාවත කමිටියේදී වෙන්දේසි කර විකුණන බව නොමහත් බේරුම් කර දෙවර ගෙදෙනවා ඇත.

වම් දිසාවේ හලාවත දිස්ත්‍රික්කයේ උපද්‍රව්‍යයන්ගේ විසින් මෙහි පහත සඳහන්වන භුමි පිටපත් සහ භුමි පිටපත්වල නිකුත්වන ප්‍රකාරයට වම් 1901 ස්ව මැයි මස 15 වෙනි දින සදා දවල් එකට හලාවත කමිටියේදී වෙන්දේසි කර විකුණන බව නොමහත් බේරුම් කර දෙවර ගෙදෙනවා ඇත.

වම් දිසාවේ හලාවත පලාතේ උතුරු පිටපත්කරුගේ කොට්ඨාසයේ පිහිටා තිබෙන භුමි පිටපත්.

පිහිට 2,420.

කො.	ගම.	අයිතිකම් කිසිවය.	අන්දම.	මහත.	අක්කර
				අ. රු. ප.	රු.
11248	ඉහලපහළවැව	පානා සින්නමහර	පොල්වත්ත	1 2 12	25
11249	එම	භුමි පිටපත්	කැලාව	1 2 26	25
R 1179	එම	සිටිප්පු, සින්නමහර සහ තවත් අය	පොල්වත්ත	11 2 20	20
11251	එම	භුමි පිටපත්	අළුත් එළිකිරීම	0 2 30	25
S 1179	එම	ආණ. අප්පුරාල සහ තවත් අය	ලදු කැලාව	0 3 2	25
T 1179	එම	එම	කුඹුර	14 3 0	මස්සුව

මෙම භුමි පිටපත් මැඩුරු කාරණා සර්වේභාරකරුගේ උතුරු කොටසේ සිටින සේවකයන්ගේ භුමි පිටපත්වල නිකුත්වන ප්‍රකාරයට වම් 1901 ස්ව මැයි මස 15 වෙනි දින සදා දවල් එකට හලාවත කමිටියේදී වෙන්දේසි කර විකුණන බව නොමහත් බේරුම් කර දෙවර ගෙදෙනවා ඇත.

ගරුකර භුමි පිටපත්කරුගේ උතුරු කොටසේ සිටින සේවකයන්ගේ භුමි පිටපත්,
ආණ. අප්පුරාල,
මහසෙනෙවිගේ උතුරු කොටසේ සිටින සේවකයන්ගේ භුමි පිටපත්.

No. 1,482, N.W. P.

Colonial Secretary's Office,
Colombo, May 29, 1901.

ON Monday, July 15, 1901, at 1 o'clock P.M., and on the following days, the Government Agent for the North-Western Province will put up [for sale or settlement, at the Makandura resthouse, the under-mentioned portions of Crown Land, on the terms authorized by Government.

One hundred and eighty-one allotments of land situated in the Katugampola hatpattu division of the Kurunegala District of the North-Western Province.

Preliminary plan 534. Village—Makandura.

Lot.	Name of Land.	Name of Claimant.	Description.	Extent.			Upset Price
				A.	R.	P.	per Acre.
O 142	Kahatagahawatta	Revata Unnanse of Makandura	Garden, cocoanut trees 20 years old	2	1	19	150
R 142	Migahawatta	Punchappuhami of Pallama	Garden, cocoanut of about 30 years growth	2	0	11	150
S 142	Kongahawatta	Dinesa and another	do.	0	3	16	150
T 142	Kahatagahawatta	Sitta	Garden, cocoanut of 40 years	2	3	31	150
X 142	Kanuketiyekumbura	Saranankara Unnanse	Paddy field, abandoned	2	0	0	10
Y 142	Do.	Appuhami of Pallama	do.	3	1	0	10
Y 142 1/2	Do.	Ungurala of Pallama	do.	2	1	14	10
Z 142	Lindewatta	Saranankara Unnanse and 4 others	Old cocoanut garden	4	3	23	150
A 143	Kovilakumbura	Revata Unnanse	Abandoned paddy field	7	3	36	10
B 143	Pansalwatta	do.	Old garden	1	3	30	100
C 143	Dankele	Kiri Banda and 3 others	Marshy land	3	3	23	10
D 143	Do.	Dingiri Menika and 3 others	do.	2	0	18	10

Lot.	Name of Land.	Name of Claimant.	Description.	Extent.		Upset Price per Acre. Rs.
				A.	R. P.	
E 143	Lindakumburepillewa	Menuhami and 5 others	Garden and marshy ground	2	3 10	60.
F 143	Galowita	Kiri Banda and 5 others	Garden, cocoanuts 4 months old	2	2 26	40
G 143	Maditiyagahawatta	Ukku Banda and another	Old garden	0	3 20	100
I 143	Etambagahawatta	Pinhami and 4 others	do.	2	0 10	100
J 143	Lindakumbura	Menuhami and 2 others	Paddy field	2	3 36	50
L 143	Do.	Ukku Banda and 13 others	do.	1	3 20	50
M 143	Do.	Yahapathami and 4 others	do.	3	3 25	50
N 143	Do.	Dingiri Menika	do.	1	0 23	50
O 143	Do.	Ukku Banda and 13 others	do.	1	0 19	50
P 143	Etambagahakumbura	do.	do.	2	0 30	50
Q 143	Do.	Ungurala and 2 others	do.	2	0 12	50
R 143	Do.	Menuhami and 2 others	do.	0	1 20	50
S 143	Do.	Punchi Sinno and 5 others	do.	1	0 12	50
T 143	Do.	Hetuetana and another	do.	3	2 1	50
U 143	Delgahakumbura <i>alias</i> Godakumbura	Punchappuhami and 3 others	do.	4	0 10	50
V 143	Godakumbura	Abilinu Appu and another	Paddy field and cocoanuts	1	2 16	50
X 143	Dankele or Kongahapillewa	Saranankara Unnanse and another	Cocconut of about 15 years growth	1	2 39	150
Y 143	Makullagahawatta	Ungurala and another	Old garden	1	1 22	150
Z 143	Godakumburepillewa	Mudalihami	Jungle and owita	0	2 12	20
A 144	Bulugahawatta	Dingiri Menika and another	Old garden	0	3 0	150
B 144	Ambagahawatta	do.	do.	0	2 30	150
C 144	Bulugahamulawatta	Ukku Banda of Handalankawa and another	do.	0	2 21	150
D 144	Siyambalagahawatta	Kiri Banda and 4 others	do.	2	0 11	150
F 144	Iriyagahakumbura	Punchappu and 2 others	Paddy field	4	3 13	50
G 144	Do.	Ukku Banda of Handalankawa and 2 others	do.	4	3 22	50
H 144	Halgahakumbura	Ukku Banda and 13 others	do.	4	3 0	50
K 144	Nugagahakumbura	Appu Sinno of Wilagedara and another	do.	6	2 17	50
L 144	Nugagahapillewa	Appu Sinno of Weligedara and 3 others	Low jungle	1	1 0	20
M 144	Godakumbura	Appuhamy	Paddy field	1	2 21	50
N 144	Mahawela Irawela	Abilinu Appu and 5 others	do.	2	2 21	50
O 144	Do.	do.	do.	5	2 30	50
P 144	Do.	Saranankara Unnanse and 4 others	do.	5	1 33	50
Q 144	Do.	Kapuruhami and 2 others	do.	5	0 30	50
R 144	Do.	Mudalihami and 8 others	do.	2	2 0	50
S 144	Do.	Punchappu and 2 others	do.	2	2 9	50
T 144	Do.	Appuhamy and 3 others of Pallama	do.	3	0 10	50
U 144	Do.	Kirihamy of Galayaya	do.	2	3 4	50
V 144	Do.	Mudalihamy and 2 others	do.	3	1 6	50
X 144	Do.	Ranhamy and another	do.	3	0 24	50
Y 144	Do.	Punchihamy and 2 others	do.	3	0 28	50
Z 144	Do.	Dingiri Menika and another	do.	5	3 28	50
A 145	Do.	Sinnappu and 4 others	do.	5	3 33	50
B 145	Rukattanagahapillewa	Mudalihami and 3 others	do.	2	1 17	20
B 145½	Mukalanakumbura	Appuhami and 4 others	do.	6	0 9	50
C 145	Ambagahakumbura	Hondaya	do.	1	2 38	50
D 145	Do.	Sinnappu	do.	1	1 5	50
E 145	Do.	Lama Etana and another	do.	2	2 32	50
F 145	Do.	Sardial Appu	do.	2	2 15	50
G 145	Do.	Kapuruhami and another	do.	1	0 31	50
I 145	Totupolakumbura	Abilinu Appu and 5 others	do.	1	1 0	50
J 145	Do.	Wilagedara Appu Sinno and another	do.	1	3 0	50
K 145	Do.	Punchappu and 2 others	do.	1	3 20	50
L 145	Do.	Ranhami and another	do.	2	0 17	50
M 145	Do.	Mudalihami and another	do.	1	3 35	50
O 145	Do.	Yahapathami and 2 others	do.	1	3 30	50
P 145	Do.	Mudalihami and another	do.	1	3 36	50
Q 145	Mahawela Irawela	Punchappu and 2 others	do.	1	3 14	50
R 145	Do.	Ranhami and 4 others	do.	2	0 30	50
S 145	Do.	Dilohami	do.	2	1 5	50
T 145	Do.	Menuhami and 7 others	do.	3	1 12	50
U 145	Do.	Sinnappu and 6 others	do.	3	2 10	50
V 145	Do.	Ranhami of Pallama	do.	2	0 20	50
W 145	Do.	Naidehami	do.	2	0 0	50
X 145	Do.	Podi Sinno and another	do.	2	1 0	50
Y 145	Do.	Rewata Unnanse	do.	2	0 26	50
Z 145	Do.	Rewata Unnanse and another	do.	2	1 20	50
A 146	Do.	Sinchiya and 3 others	do.	3	0 0	50

Lot.	Name of Land.	Name of Claimant.	Description.	Extent.			Upset Price
				A.	R.	P.	per Acre. Rs.
B 146	Mahawela Irawela	Appuhami and 3 others	Paddy field	2	3	2	50
C 146	Do.	Yapatbami and 2 others	do.	2	2	20	50
D 146	Do.	Punchi Sinno and 5 others	do.	1	3	0	50
F 146	Kotukumbura	Punchirala and 4 others	do.	1	0	24	50
G 146	Do.	Girigoris and others	do.	0	2	0	50
H 146	Kongahawita	Punchi Sinno and 2 others	Owita	1	3	29	10
I 146	Do.	Ranhami	do.	1	1	25	10
J 146	Do.	Sinnappu	do.	2	1	0	10
K 146	Dawatagahakumbura	Kirihami and 3 others	Abandoned paddy field, now being improved	4	3	13	10
L 146	Mahawelapillewa	Yahapathami and 2 others	Chena	3	1	0	10
N 146	Wihena	Punchi Sinno	do.	2	1	30	10
O 146	Halgahakumbura	Menuhami and 7 others	Paddy field	8	0	14	50
P 146	Liyanagekumbura	Appuhami of Pallama and 3 others	do.	1	2	12	50
Q 146	Do.	Ungurala and another	do.	1	2	0	50
R 146	Do.	Punchi Sinno and 3 others	do.	3	0	16	50
S 146½	Bemmekumbura	Punchappu and 2 others	do.	4	3	10	50
U 146	Dawatagahakumbura	Allisa and 6 others	do.	3	3	13	50
V 146	Munamalgahakumbura	Dingirimenika and 5 others	Paddy field	1	1	5	50
W 146	Bogahapillewa	Ukku Banda and 7 others	Paddy field and chena	1	0	20	20
X 146	Bogahapillewakumbura	do.	Paddy field	0	2	36	50
Y 146	Webodakumbura	Abilinu Appu and 3 others	do.	6	3	16	50
B 147	Bulugahawatta	Menuhami and 5 others	Old garden	0	2	27	150
D 147	Ketakelegahawatta	Ukku Banda and 13 others	Garden	1	3	0	150
C 147	Kotukumbura	Menuhami and 5 others	Paddy field	3	3	17	50
G 147	Kosgahawatta	Menuhami and others	Garden	0	1	31	150
H 147	Siyambalagahawatta	Herat Sinno	do.	0	3	7	150
J 147	Kongahawatta	Kirimenika and another	do.	1	1	33	150
K 147	Kelagahamulawatta	do.	Garden (young plantation)	1	0	0	50
M 147	Ketakelegahawatta	Sinchiappu and another	Cocoanut 6 years old	0	3	32	150
O 147	Gonnagahawatta	Punchirala	Old garden	0	3	32	150
S 147	Kahatagahawatta	Punchi Sinno and 5 others	do.	1	0	32	150
T 147	Eramudugahawatta	Punchi Sinno and another	do.	0	2	0	150
U 147	Kongahawatta	do.	do.	0	1	18	150
V 147	Kajugahapillewa	do.	Young cocoanut garden	0	1	24	75
X 147	Kudawewakumbura	Mudalihami Vidane and others	Paddy field	5	0	32	50
Y 147	Do.	Dilohami and another	do.	0	3	13	50
A 148	Gedaragawakumbura	Punchappu and another	do.	0	3	25	50
B 148	Gorokgahahena	Mudalihami and another	Young plantation	1	0	0	50
D 148	Kohombagahawatta	Abilinu Appu and 7 others	Old garden	2	0	33	150
E 148	Kosgahawatta	Punchappu and 2 others	do.	1	1	29	150
F 148	Do.	do.	Cocoanut 20 years old	0	1	14	150
G 148	Ambagahawatta	Abilinu Appu and 7 others	Cocoanut 16 years old	0	2	23	100
H 148	Gonnagahahena	Ameris Appu of Kehelella	Cocoanut 8 years old	2	0	12	80
I 148	Rukattanagahahena	do.	do.	1	1	31	80
J 148	Viharewatta	Revata Unnanse	Jungle	2	3	13	20
K 148	Kodellahena	Appuhami	do.	0	2	38	20
L 148	Migahawatta	Dilohami and another	Old garden	2	2	27	150
O 148	Bogahawatta	Unguhami	do.	1	1	16	150
Q 148	Ambagahawatta	Abilinu Appu	Cocoanut 25 years old	1	1	7	150
R 148	Do.	Unguhami	Cocoanut garden	0	2	26	150
T 148	Hikgahawatta	Dingiri Menika	do.	2	2	20	150
U 148	Galowita	Punchappuhami and 4 others	Tobacco enclosure	1	0	29	20
V 148	Karandagahamulapillewa	Menuhami	Jungle and cocoanut gar- den	0	2	37	20
A 149	Halgahawatta	Ukku Banda and 13 others	Cocoanut 30 years	2	1	16	150
B 149	Gamagewatta	Mudalihami	do.	2	0	18	150
L 149	Dawatagahakumbura, Ka- hatagahakumbura, and Panwelakumbura	Dingiriya and others	Paddy field	22	1	20	50
S 149	Paranawatta	B. Fernando of Negombo	Old garden	0	1	8	150
T 149	Kanuketiyakumbura	Charles Soysa of Colombo	Paddy field	11	3	8	50
U 149	Watawelakumbura	Anthony Fonseka of Kurana	do.	9	3	38	50
V 149	Siyambalagahakumbura	Somalia	Paddy field, not cultivated for 20 years	6	0	21	10
W 149	Kadurugahakumbura	Guruhami of Madurugamuwa	Paddy field	6	2	8	50
X 149	Tunumunuwelakumbura	Juan Appu of Godella	Paddy, abandoned for about 30 years	2	0	21	10
A 150	Napokunekumbura	Peris Sinno and 3 others of Madurugamuwa	Paddy field	5	2	30	50
B 150	Kosgahawatta	Guruhami of Madurugamuwa	Cocoanut garden	1	0	4	150
C 150	Polkandawelakumbura	Abilinu Appu and 4 others	Paddy field	25	0	0	50
E 150	Tunumunekumbura	Pinhami and 2 others	Paddy field, not cultivated for 40 years	6	1	30	10
F 150	Do.	Podi Sinno of Motemulla	do.	1	0	18	10
G 150	Do.	do.	do.	2	0	6	10
H 150	Do.	do.	do.	3	1	7	10
I 150	Kadurugahakumbura	do.	do.	0	3	13	10

නො.	ඉඩමේ නම.	අයිතියම කිසිදු නො.	අන්දම.	මහත.	අක්කර
				අ. රු. ප.	මහ මි. රු.
F 143	ගලේවිට	කිරිච්චන්ඩා සහ පස්දෙනෙක්	මාස 4ක් කල්ගිය පොල්වත්ත	2 2 26	40
G 143	මහිඳියගහවත්ත	උක්කුච්චන්ඩා සහ තවත් අය	වත්ත	0 3 20	100
I 143	ඇටඹගහවත්ත	පිත්තම සහ කතරදෙනෙක්	එම	2 0 10	100
J 143	ලීදකුඹුර	මැහුනාම සහ දෙන්නෙක්	කුඹුර	2 3 36	50
L 143	එම	උක්කුච්චන්ඩා සහ 13 දෙනෙක්	එම	1 3 20	50
M 143	එම	සහපන්තාම සහ කතරදෙනෙක්	එම	3 3 25	50
N 143	එම	ඩි.කිරිමැනිකා	එම	1 0 23	50
O 143	එම	උක්කුච්චන්ඩා සහ 13 දෙනෙක්	එම	1 0 19	50
P 143	ඇටඹගහකුඹුර	එම	එම	2 0 30	50
Q 143	එම	උංගුරු සහ දෙන්නෙක්	එම	2 0 12	50
R 143	එම	මැහුනාම සහ දෙන්නෙක්	එම	0 1 20	50
S 143	ඇටඹගහකුඹුර	පුත්විජයදේව සහ පස්දෙනෙක්	කුඹුර	1 0 12	50
T 143	එම	හේකුච්චන්ඩා සහ තවත් අයෙක්	එම	3 2 1	50
U 143	දෙල්ගහකුඹුර නො				
V 143	හොත් හොඩකුඹුර	පුත්විජයනාම සහ තුන්දෙනෙක්	එම	4 0 10	50
X 143	හොඩකුඹුර	අබ්ලිහුඅප්ප සහ තවත් අයෙක්	කුඹුර සහ වත්ත	1 2 16	50
	දන්කැලේ සහ කෝ	සරනන්කරඋත්තාන්සේ සහ තවත්	අවුරුදු 15ක් පමණ		
	ත්තහපිල්ලාව	අයෙක්	කල්ගිය පොල්		
			වත්ත	1 2 39	150
Y 143	මකුල්ගහවත්ත	උංගුරු සහ තවත් අයෙක්	වත්ත	1 1 22	150
Z 143	හොඩකුඹුරේපිල්				
	ලාව	මුදලිනාම	කැලේ සහ බිච්ච	0 2 12	20
A 144	මුලුගහවත්ත	ඩි.කිරිමැනිකා සහ තවත් අයෙක්	වත්ත	0 3 0	150
B 144	අඹගහවත්ත	එම	එම	0 2 30	150
C 144	මුලුගහමුලුවත්ත	ගදලන්කාවේ උක්කුච්චන්ඩා සහ තවත්			
		අයෙක්	එම	0 2 21	150
D 144	සිසම්ලාගහවත්ත	කිරිච්චන්ඩා සහ 4 දෙනෙක්	එම	2 0 11	150
F 144	ජීර්ගහකුඹුර	පුත්විජය සහ දෙන්නෙක්	කුඹුර	4 3 13	50
G 144	එම	ගදලන්කාවේ උක්කුච්චන්ඩා සහ දෙත්			
		තෙක්	එම	4 3 22	50
H 144	කල්ගහකුඹුර	උක්කුච්චන්ඩා සහ 13 දෙනෙක්	එම	4 3 0	50
K 144	හුගහකුඹුර	මිලාගෙදර අප්පසිඤ්ඤෝ සහ තවත්			
		අයෙක්	එම	6 2 17	50
L 144	හුගහපිල්ලාව	මිලාගෙදර අප්පසිඤ්ඤෝ සහ තුන්			
		දෙනෙක්	කැලේ	1 1 0	20
M 144	හොඩකුඹුර	අප්පනාම	කුඹුර	1 2 21	50
N 144	මහවෙලඉරවැල්ල	අබ්ලිහුඅප්ප සහ 5 දෙනෙක්	එම	2 2 21	50
O 144	එම	එම	එම	5 2 30	50
P 144	එම	සරනන්කරඋත්තාන්සේ සහ 4 දෙ			
		නෙක්	එම	5 1 33	50
Q 144	එම	කපුරුනාම සහ දෙන්නෙක්	එම	5 0 30	50
R 144	එම	මුදලිනාම සහ 8 දෙනෙක්	එම	2 2 0	50
S 144	එම	පුත්විජය සහ දෙන්නෙක්	එම	2 2 9	50
T 144	එම	පල්ලමේ අප්පනාම සහ 3 දෙනෙක්	එම	3 0 10	50
U 144	එම	ගලකාවේ කිරිනාම	එම	2 3 4	50
V 144	එම	මුදලිනාම සහ 2 නෙක්	එම	3 1 6	50
X 144	එම	රංකාම සහ වත්ත අයෙක්	එම	3 0 24	50
Y 144	එම	පුත්විජය සහ 2 නෙක්	එම	3 0 28	50
Z 144	එම	ඩි.කිරිමැනිකා සහ තවත් අයෙක්	එම	5 3 28	50
A 145	එම	සිඤ්ඤාප්ප සහ 4 දෙනෙක්	එම	5 3 33	50
B 145	රුක්කන්තහහහ				
	පිල්ලාව	මුදලිනාම සහ 3 දෙනෙක්	එම	2 1 17	20
B 145	මුකලාගේකුඹුර	අප්පනාම සහ 4 දෙනෙක්	එම	6 0 9	50
O 145	අඹගහකුඹුර	කොදො	එම	1 2 38	50
D 145	එම	සිඤ්ඤාප්ප	එම	1 1 5	50
E 145	එම	ලමාච්චන්ඩා සහ තවත් අයෙක්	එම	2 2 32	50
F 145	එම	සර්දියෙල්අප්ප	එම	2 2 15	50
G 145	එම	කපුරුනාම සහ තවත් අයෙක්	එම	1 0 31	50
I 145	හොටුපලකුඹුර	අබ්ලිහුඅප්ප සහ 5 දෙනෙක්	එම	1 1 0	50
J 145	එම	මිලාගෙදර අප්පසිඤ්ඤෝ සහ තනේඅයෙක්	එම	1 3 0	50
K 145	එම	පුත්විජය සහ 2 නෙක්	එම	1 3 20	50
L 145	එම	රත්නාම සහ තවත් අයෙක්	එම	2 0 17	50
M 145	එම	මුදලිනාම සහ තවත් අයෙක්	එම	1 3 35	50
O 145	එම	සහපන්තාම සහ 2 නෙක්	එම	1 3 30	50
P 145	එම	මුදලිනාම සහ තවත් අයෙක්	එම	1 3 36	50
Q 145	මහවෙලඉරවැල්ල	පුත්විජය සහ දෙන්නෙක්	එම	1 3 14	50
R 145	එම	රත්නාම සහ 4 දෙනෙක්	එම	2 0 30	50
S 145	එම	දිලෝනාම	එම	2 1 5	50
T 145	එම	මැහුනාම සහ 7 දෙනෙක්	එම	3 1 12	50

කො.	ඉඩමේ නම.	අයිතිකම් කීයන්හා.	අත්දම.	මහක.			අක්කර
				අ.	රු.	ප.	මහ මිල.
U 145	මහවෙලඉරවැල්ල	සිකිඳුපු සහ 6 දෙනෙක්	කුඹුර	3	2	10	50
V 145	එම	පල්ලමේ රත්නාමි	එම	2	0	20	50
W 145	එම	කසිදේනාමි	එම	2	0	0	50
X 145	එම	පොඬිසිකිඳුපු සහ තවත් අයෙක්	එම	2	1	0	50
Y 145	එම	රේවත උත්තාන්සේ	එම	2	0	26	50
Z 145	එම	රේවත උත්තාන්සේ සහ තවත් අයෙක්	එම	2	1	20	50
A 146	එම	සිත්තිසා සහ 3 දෙනෙක්	එම	3	0	0	50
B 146	එම	අප්පුනාමි සහ 3 දෙනෙක්	එම	2	3	2	50
C 146	එම	ගහපත්තාමි සහ 2 දෙනෙක්	එම	2	2	20	50
D 146	එම	පුත්තිසිකිඳුපු සහ පස්දෙනෙක්	එම	1	3	0	50
F 146	කොටුකුඹුර	පුත්තිරු සහ 4 දෙනෙක්	එම	1	0	24	50
G 146	එම	ගිරිගෝරිස් සහ තවත් අය	එම	0	2	0	50
H 146	කෝත්තකම්පිටි	පුත්තිසිකිඳුපු සහ දෙන්නෙක්	බිම්ප	1	3	29	10
I 146	එම	රත්නාමි	එම	1	1	25	10
J 146	එම	සිකිඳුපු	එම	2	1	0	10
K 146	දවටගහකුඹුර	කීර්තිනාමි සහ 3 දෙනෙක්	දැනට වගාකරන				
L 146	මහවෙලපිල්ලාව	ගහපත්තාමි සහ දෙන්නෙක්	කුඹුර	4	3	13	10
N 146	විසේන	පුත්තිසිකිඳුපු	සේන	3	1	0	10
O 146	ගල්ගහකුඹුර	මෑනුනාමි සහ 7 දෙනෙක්	එම	2	1	30	10
P 146	ලීගහසේකුඹුර	පල්ලමේ අප්පුනාමි සහ 3 දෙනෙක්	කුඹුර	8	0	14	50
Q 146	එම	උගුරු සහ තවත් අයෙක්	එම	1	2	12	50
R 146	එම	පුත්තිසිකිඳුපු සහ 3 දෙනෙක්	එම	1	2	0	50
S 146	බෑමමේකුඹුර	පුත්තිරු සහ 2 දෙනෙක්	එම	3	0	16	50
U 146	දවටගහකුඹුර	අල්ලිසා සහ 6 දෙනෙක්	එම	4	3	10	50
V 146	මුනම්ප්පුගහකුඹුර	සිංගිරිමෑනිකා සහ 5 දෙනෙක්	එම	3	3	13	50
W 146	බෝගහපිල්ලාව	උක්කුබන්ධා සහ 7 දෙනෙක්	එම	1	1	5	50
X 146	බෝගහපිල්ලාවකුඹුර	එම	කුඹුර සහ සේන	1	0	20	20
Y 146	මෑබොඩකුඹුර	අඹිලිනුප්පු සහ 3 දෙනෙක්	කුඹුර	0	2	36	50
B 147	මුලුගහවත්ත	මෑනුනාමි සහ 5 දෙනෙක්	එම	6	3	16	50
D 157	කැවකැරගහවත්ත	උක්කුබන්ධා සහ 13 දෙනෙක්	වත්ත	0	2	27	150
C 147	කොටුකුඹුර	මෑනුනාමි සහ 5 දෙනෙක්	එම	1	3	0	150
G 147	කොස්ගහවත්ත	මෑනුනාමි සහ තවත් අය	කුඹුර	3	3	17	50
H 147	සිංඹුලාගහවත්ත	සේරත්තිසිකිඳුපු	වත්ත	0	1	31	150
J 147	කෝත්තකම්පිටි	කීර්තිනාමි සහ තවත් අයෙක්	එම	0	3	7	150
K 147	කැරගහවත්ත	එම	එම	1	1	33	150
M 147	කැවකැරගහවත්ත	සිත්තිඅප්පු සහ තවත් අයෙක්	පැලවත්ත	1	0	0	50
O 147	ගොත්තකම්පිටි	පුත්තිරු	අවුරුදු 6ක් කල්				
S 147	කහවකහවත්ත	පුත්තිසිකිඳුපු සහ 5 දෙනෙක්	ගිය පොල්වත්ත	0	3	32	150
T 147	එරමුදුගහවත්ත	පුත්තිසිකිඳුපු සහ තවත් අයෙක්	වත්ත	0	3	32	150
U 147	කෝත්තකම්පිටි	එම	එම	1	0	32	150
V 147	කපුකහපිල්ලාව	එම	එම	0	2	0	150
X 147	කුඹාවැවකුඹුර	මුදලිනාමි විදුණන් සහ තවත් අය	පොල්වත්ත	0	1	24	75
Y 147	එම	දිලොනාමි සහ තවත් අයෙක්	කුඹුර	5	0	32	50
A 148	ගෙදරතාවකුඹුර	පුත්තිරු සහ තවත් අයෙක්	එම	0	3	13	50
B 148	ගොරකහසේන	මුදලිනාමි සහ තවත් අයෙක්	එම	0	3	25	50
D 148	කොහොඹගහවත්ත	අඹිලිනුප්පු සහ 7 දෙනෙක්	වත්ත	1	0	0	50
E 148	කොස්ගහවත්ත	පු-වප්පු සහ දෙන්නෙක්	එම	2	0	33	150
F 148	එම	එම	එම	1	1	29	150
G 148	අඹිගහවත්ත	අඹිලිනුප්පු සහ 7 දෙනෙක්	අවුරුදු 20ක් කල්				
H 148	ගොත්තකම්පිටි	කෙහෙල්ලාල්ලේ අමරිස්අප්පු	ගිය පොල්වත්ත	0	1	14	150
I 148	රුක්කන්තකහස	එම	අවුරුදු 16ක් කල්				
J 148	විහාරේවත්ත	රේවත උත්තාන්සේ	ගිය පොල්වත්ත	0	2	23	100
K 148	ගොවැල්ලේගේන	අප්පුනාමි	දවුරුදු 8ක් කල්ගිය				
L 148	මිහගවත්ත	දිලොනාමි සහ තවත් අයෙක්	පොල්වත්ත	2	0	12	80
O 148	බෝගහවත්ත	උත්තනාමි	එම	1	1	31	80
Q 148	අඹිගහවත්ත	අඹිලිනුප්පු	එම	2	3	13	20
R 148	එම	උගුත්තාමි	එම	6	2	38	20
T 148	ගින්නගහවත්ත	සිංගිරිමෑනිකා	වත්ත	2	2	27	150
U 148	ගල්බිට්ටි	පුත්තිරු සහ 4 දෙනෙක්	එම	1	1	16	150
V 148	කරදගහවත්ත	මෑනුනාමි	අවුරුදු 25ක් කල්				
A 149	ගල්ලාවත්ත	උක්කුබන්ධා සහ 13 දෙනෙක්	ගිය පොල්වත්ත	1	1	7	150
			එම	0	2	26	150
			එම	2	2	20	150
			දුන්නාල	1	0	29	20
			කැලේ සහ පොල්				
			වත්ත	0	2	37	20
			අවුරුදු 30ක් කල්				
			ගිය පොල්වත්ත	2	1	16	150

කො. අංකය	ඉඩමේ නම.	අයිතිකම් නිකුත්කරු.	අක්ෂර. අංකය	මහල. අංකය	අක්ෂර. අංකය
B 149	ගමගේවත්ත	මුදලිකාමි	අක්ෂර. අංකය 30 ක් කල් ගිය පොල්වත්ත	2 0 18	150
L 149	දවටගහකුඹුර, කහව ගහකුඹුර සහ.පත්				
S 149	වෙලේකුඹුර	සිංහිරිගා සහ තවත් අය	කුඹුර	22 1 20	50
T 149	පරතවත්ත	මිහඹුළු ඩී. ප්‍රනාන්දු	වත්ත	0 1 8	150
U 149	කනුකැවිස්සකුඹුර	කොළඹ වාරිලස් සොප්පා	කුඹුර	11 3 8	50
V 149	වට්ටලකුඹුර	කුරුණාකොට්ටේ පොත්සේකා	එම	9 3 38	50
W149	සිංහලාගහකුඹුර	සොමලියා	අක්ෂර. අංකය විස්සකින් පමණ වැඩකො		
X 149	කදුරුගහකුඹුර	මදුරුගමුළු ගුරුකාමි	කුඹුර	6 0 21	10
A 150	කුකුළුකුඹුර	කොඩැල්ලේ පුවත්අප්ප	අක්ෂර. අංකය 30 කින් වැඩ කොකල	6 2 8	50
B 150	කාපොකුණකුඹුර	මදුරුගමුළු පිරිස්සිඤ්ඤා සහ තුන් දෙනෙක්	කුඹුර	2 0 21	10
C 150	කොස්ගහවත්ත	මදුරුගමුළු ගුරුකාමි	කුඹුර	5 2 30	50
E 150	පොල්කැටුළුකුඹුර	අඹිලිකුඹුර සහ 4 දෙනෙක්	පොල්වත්ත	1 0 4	150
F 150	ඵම	පිත්තාමි සහ දෙන්නෙක්	කුඹුර	25 0 0	50
G 150	ඵම	මොවෙමුල්ලේ පොඩිසිඤ්ඤා	අක්ෂර. අංකය 40 කින් වැඩ කොකල		
H 150	ඵම	ඵම	කුඹුර	6 1 30	10
I 150	කදුරුගහකුඹුර	ඵම	ඵම	1 0 18	10
J 150	ඵම	ඵම	ඵම	2 0 6	10
L 150	පොල්වතුණේත්තාය	ඵම	ඵම	3 1 7	10
M 150	දක්කැලේ	ඵම	ඵම	0 3 13	10
N 150	ඵම	ඵම	ඵම	0 3 15	10
O 150	දක්වෙලකුඹුර	ඵම	වත්ත	20 0 0	50
P 150	වි හේන	ඵම	වැඩ කොකරන කුඹුර	11 1 23	10
Q 150	වැටකෙසියා කුඹුර	ඵම	මොහෝකලකින් වැඩ කොකල		
S 150	කොකොඹගහ වත්ත	ඵම	කුඹුර	0 3 35	10
U 150	ඇලගාවා වත්ත	ඵම	කුඹුර	1 0 0	50
X 150	හුරිගහ වත්ත	ඵම	කැලේ	13 2 35	10
Z 150	ගොරක් සහ කුඹුර	ඵම	කුඹුර	5 3 22	50
A 151	මිහගවත්ත	ඵම	වත්ත	0 3 1	150
C 151	ඵම	ඵම	අක්ෂර. අංකය 18 ක් කල් ගිය පොල්		
D 151	අඹකහවත්ත	ඵම	වත්ත	0 2 23	150
J 151	විහේන	ඵම	වත්ත	0 2 12	150
O 151	කෝත්තහවත්ත	ඵම	කුඹුර	10 3 30	50
S 151	කොටුප්පු කුඹුර	ඵම	වත්ත	0 2 24	150
T 151	කහවගහ කුඹුර	ඵම	ඵම	0 2 34	150
B 152	මුකමල්ලක කුඹුර	ඵම	ඵම	1 0 8	150
D 152	කහවගහ කුඹුර	ඵම	කැලේ	1 0	10
F 152	හුරිගහකහත්ත	ඵම	වත්ත	1 1 15	150
G 152	ආරච්චියා කුඹුර	ඵම	කුඹුර	2 1 23	50
G 152 1/2	විහේන	ඵම	ඵම	10 1 0	50
H 152	දික්පිල්ලාව	ඵම	ඵම	1 3 23	20
L 152	සිංහලාගහ වත්ත	ඵම	ඵම	2 1 34	50
S 152	පොකුකොටුමේ වත්ත	ඵම	ඵම	2 2 6	15
U 152	කොහිලවල	ඵම	ඵම	2 1 36	50
V 152	පොකුකොටුමේ	ඵම	ඵම	13 1 32	50
W 152	ඵම	ඵම	ඵම	6 0 0	60
3525	වට්ටලේ වි හේන	ඵම	ඵම	3 1 30	150
3526	ඵම	ඵම	ඵම	0 3 2	150
3530	ඵම	ඵම	ඵම	1 0 12	10
			ඵම	2 1 19	150
			ඵම	0 1 21	10
			ඵම	2 0 28	10
			ඵම	0 3 16	10
			ඵම	2 2 6	10

මෙම ඉඩම් ඇණ වැසිදුර කාරණා සර්වේසර්ස් හරහා ලැබිය යුතුය. විකිණීමේ කොන්දේසි ඇණ කාරණා වසම් දිසාමි ආණ්ඩුවේ ඒජන්තලත්තාත්සේනගේද දැනගත්ව පුළුවන. ගරුගර ආණ්ඩුකාර උතුරුකන්තකන්තේසේන ආඥා ලෙස, ඒ. ඒ. කෝර්බර්න්, මහසෙනෙවිරාජ මෙහෙයව.

LAND SALES IN THE NORTH-CENTRAL PROVINCE.

No. 1,061, N.C. P.

Colonial Secretary's Office,
Colombo, May 29, 1901.

ON Monday, July 29, 1901, at 12.30 P.M., the Government Agent for the North-Central Province will put up to auction for sale or settlement, at his office in Anuradhapura, the under-mentioned portions of Crown Land, on the terms authorized by Government.

Eighteen allotments of land situated in the Nuwaragampalata division of the Anuradhapura District of the North-Central Province.

Preliminary plan 837.—Kanadara korale.

Lot.	Village.	Name of Applicant.	Description.	Extent.		Upset Price per Acre.	
				A.	R. P.	Rs.	c.
2577	Pahalapattilewa	Puncha Gama Naide and Sirimala	Thorny jungle fit for paddy, but liable to submersion by Paluwewa	3	3 38	13	50
2578	Neketunuwewa	Kiriya Vel-vidane and Sirimala Lekama	do.	11	0 0	13	50
2578½	Do.	do.	do.	1	2 26	13	50
2579	Do.	do.	do.	12	0 34	13	50
2580	Pahalapattilewa	Kandage Sirale and K. Kapuwa	Thorny jungle fit for coconut	2	0 3	10	50
4622	Karuwalagaswewa	Preliminary plan 1,494.—Kanadara korale. Nambiya Vidane and others	Low jungle fit for paddy	2	0 9	10	0
2673	Kaliwila	Preliminary plan 871.—Nuwaragam korale. S. W. Tikiri Banda of Mahakalattēwa	Thorny jungle fit for paddy	29	2 0	13	50
5757	Kiwulekada	Preliminary plan 1,947.—Nuwaragam korale. Kappayare Marrikarge Ali-tambi	Low jungle fit for paddy	2	2 0	10	0
5758	Do.	do.	do.	1	3 0	10	0
5633	Mahamankadawala	Preliminary plan 1,915.—Nuwaragam korale. W. Bairale	High jungle fit for paddy	5	0 23	13	0
5019	Turuwila	Preliminary plan 1,656.—Nuwaragam korale. W. Bairale	Scrub fit for coconut	1	3 18	10	0
5020	Do.	—	do.	5	3 26	10	0
5021	Do.	—	do.	4	3 25	10	0
5022	Do.	—	do.	4	0 5	10	0
5023	Do.	—	do.	5	1 9	10	0
5024	Do.	—	do.	1	2 8	10	0
5025	Do.	—	do.	0	2 25	10	0
5026	Do.	—	do.	1	0 13	10	0

Claimants to any of these lands must attend the sale and prove their title, if any.

Further information respecting these lands may be obtained from the Surveyor-General, and respecting the conditions of sale from the Government Agent of the North-Central Province.

By His Excellency the Governor's command,

J. J. THORBURN,
for Colonial Secretary.

No. 1,061, N.C. P.

විෂ් 1901 ක්වු ම.සි මස 29 වෙනි දින කොළඹ මහසෙනකාරිස්ථලයේ සන්දෝරුවේදීය.

උතුරුමැද දිසාවේ ආණ්ඩුවේ ඒජන්තවරයාගේ විසින් මෙහි පහත සඳහන්වන ආණ්ඩුව සන්තක ඉඩම් ආණ්ඩුවේ තිසෝගවල ප්‍රකාරයට විෂ් 1901 ක්වු ජූලි මස 29 වෙනි දිනට සවුදු දවල් 12.30ට අනුරාධ පුරේ කවිවෙරියේදී වෙන්දේසිකර විකුණනුට හෝ බේරුදැන්ව යෙදෙනවා ඇත.

උතුරුමැද දිසාවේ අනුරාධපුර දිස්ත්‍රික්කේ නුවරගමපලාත කොට්ඨාසයේ පිහිටා තිබෙන බිම්කැබලි 18ක්. සිතියම 837. කහදරකෝරලේ.

කො.	ගම.	ඉල්ලුම්කාරයා.	අන්දම.	මහත. අ. රු. ප.	අක්කර සහ මිල. රු. ග.
2577	පහලපවිලිව	පුත්තාගමකපිදේ සහ සිරිමලා	වට පුදුසු පටුකැලේ නුවන් පාච්චුවේ වතු ට්‍රා සවිවෙත්ව පුඵ වන්ස	3 3 38	13 50
2578	කැක්කුනුව	කිරියාවෙලුපිදුගේ සහ සිරිමලා ලේකම	ඵම	11 0 0	13 50

නො.	ගම.	ඉල්ලුම්කාරයා .	අන්දම.	මහත.	අක්කර
				අ. රු. ප.	රු. ප.
2578½	තැකතුනුවාව	කීර්තා වෙල්විදයේ සහ සිරිමලා ලේකම්	වියව සුදුසු කටුකැලේ හුමුත්. පාච්චුවේ වතු රටි යටවෙත්ට පුළුව	1 2 26	13 50
2579	එම	එම	එම	12 0 34	13 50
2580	පහලපව්විලාව	කන්දයේ සිරුල සහ කේ. කපුවා	පොල් වැව්මට සුදුසු කටුකැලේ	2 0 3	10 50
4622	කරුවලකස්වාව	සිතියම 1,494. කම්බියාඉවෙල්විදයේ සහ තවත්	ලදු කැලේ, වියව කැලේ	2 0 9	10 0
2673	කලිවිල	සිතියම 871. හුවරගම්කෝරලේ. මහකලත්තුවේ ඇස්. බම්බිලිවි. විකීර්වත්තා	වියව සුදුසු කටු කැලේ	29 2 0	13 50
5757	කිටුලේකඩ	සිතියම 1,947. කප්පයාරේ මරික්කාරගේ අලියකි	ලදු කැලේ, වියව කැලේ	2 2 0	10 0
5758	එම	එම	එම	1 3 0	10 0
5633	මහමාත්තඩවල	සිතියම 1,915. බම්බිලිවි. බුසිරුල	—	5 0 23	13 0
5019	තුරුවිල	සිතියම 1,656. —	කටුපත්තිම, පොල් වැව්මට සුදුසු	1 3 18	10 0
5020	එම	—	එම	5 3 26	10 0
5021	එම	—	එම	4 3 25	10 0
5022	එම	—	එම	4 0 5	10 0
5023	එම	—	එම	5 1 9	10 0
5024	එම	—	එම	1 2 8	10 0
5025	එම	—	එම	0 2 25	10 0
5026	එම	—	එම	1 0 13	10 0

මෙම ඉඩම් ගැණුම් යම් අයිතිවාසිකමක් තිබෙනම්, විකිනීමේ දිනෙදී පැමිණ එය බද්දකර ගිවිස්තට ගනුය.

මෙම ඉඩම් ගැණුම් වැඩිදුර කාරණා සර්වේශ්වර්ථකරුලක්කාත්තේගෙන්ද, විකිනීමේ කොන්දේසිය ගැණුම් වැඩිදුර කාරණා උතුරුමැද දිසාවේ ආණ්ඩුවේ මහජනනගරුත්තාත්තේගෙන්ද දැනගත්ට පුළුවන.

ගරුකර ආණ්ඩුකාර උතුරුමාතත්තකත්තේගේ ආඥාවලෙස,
 ජේ. ජේ. තෝර්බර්න්,
 මහසෙනෙකාරිස් වෙනුවට.

No. 1,062, N.C. P. Colonial Secretary's Office, Colombo, May 29, 1901.

ON Wednesday, August 7, 1901, at 12.30 P.M., the Government Agent for the North-Central Province will put up to auction for sale or settlement, at his office in Anuradhapura, the under-mentioned portions of Crown Land, on the terms authorized by Government.

Twenty-five allotments of land situated in the Nuwaragampalata division of the Anuradhapura District of the North-Central Province.

Preliminary plan 1,425.—Willachchiya korale.

Lot.	Village.	Name of Applicant.	Description.	Extent.	Upset Price per Acre.
				A. R. P.	Rs.
4406	Tandankulama	S. Kurusu Pedru	Low jungle fit for paddy	3 1 21	10
3238	Ihalagalgiriya	W. A. Banda of Ambagehena	Low jungle fit for paddy	0 3 38	10
3487	Hinhabarawewa	L. Wannakurale of Ambagehena	High jungle fit for paddy	1 1 5	13
4031	Naiwewa	D. Ranhami Appuhami	Low jungle fit for paddy	10 1 39	10
4668	Adampane	Sinnate Vedarala	Garden leased to applicant	0 2 23	50
B 126	Ambagahawewa	Dammajoti Unnanse	Scrub fit for cocoanut	4 1 20	10
2030	Dunupotagama	Jayaturala Korala	Low jungle fit for paddy	10 3 26	10
2258	Palugama	Kalinguwa Vel-Vidane	Low jungle fit for paddy	5 3 8	11
2713	Badahelaranoruwa	Menikage Naide	Low jungle fit for paddy	3 1 5	10
4547	Galewewa	K. Welate	Open land fit for cocoanut	2 1 21	20

කො.	ගම.	ඉල්ලුම්කාරයා.	අක්ෂම.	මහත. අ. රු. ප.	අක්කර සහ මිල. රු.
2258	පාඨගම	සීතියම 678. කලිඹුව වෙල්ලිදුනේ	විසට සුදුසු කැලේ	5 3 8	11
2713	බඩකැලුරත්තෝරුව	සීතියම 888. මැනිකාගේ නයිදු	එම	3 1 5	10
4547	ගලේවැව	සීතියම 1,468. කේ. වේලාගේ	පොල්වැව්මට සුදුසු පිඹ වනි ක්ෂම	2 1 21	20
4666	පොකාගේගම	සීතියම 1,506. සින්නා වෙල්ලුරයා	විසට සහ වත්කකට සුදුසු කැලේ	0 1 32	10
5289	එම	සීතියම 1770/92. පොත්තා වෙල්ලුරයාගේ අබද්දු	පොල්වැව්මට සුදුසු ලක්ද සහ පිඹවනිකිම ඇතුළුව අක්ඥර දමා නිබෙන වත්ක	0 1 39	15
2117	කරවැව	සීතියම 605. වේලා පේතියා	විසට සුදුසු අක්දඹුවා කැලේ	8 3 21	10
2831	තිරියලේගම	සීතියම 967. කේන්ද්‍රවා පේතියා	විසට සුදුසු ලඳකැලේ	0 8 37	10
2057	කල්ගස්වැව	සීතියම 563. වෙල්ලිදුනේගේ කපුරුහාමි සහ කවත් අගෙක්	එම	5 0 20	20
2257	පහල මාරගහවැව	සීතියම 677. පිත්තාමි වෙල්ලිදුනේ	විසට සුදුසු අක්දඹුවාකැලේ	15 3 0	15
2254	කවුපත්වැව	සීතියම 675. එම	පොල්වැව්මට සුදුසු අක්දඹුවා කැලේ	0 2 29	10
4242	එම	සීතියම 1,394. බබ්ලිඹි. අප්පුරල	විසට සුදුසු අක්දඹුවා කැලේ	3 0 23	10
4281	එම	සීතියම 1,399. කේ. කපුරුහාමි	ගෙ කිමකට සුදුසු පිඹවනි ක්ෂම	0 2 32	10
2256	තිබ්බිවැව	සීතියම 676. ජයතුරල හිටපු කෝරල	විසට සුදුසු අක්දඹුවාකැලේ	11 2 23	20
5512	එම	සීතියම 1,868. ඇල්. පුත්විතල	විසට සුදුසු කවුකැලේ	5 0 6	20
4717	කොර්විල	සීතියම 1,526. අක්කරසි ලත්තාන්සේ	පොල්වැව්මට සුදුසු ලඳ කැලේ	1 2 18	10
2250	දත්තොල්ලාව	සීතියම 674. කේ. මැනිත්තල සහ කවත් අග	විසට සුදුසු ලඳකැලේ	6 0 5	10
3292	ඉහලවැව	සීතියම 1,140. මුදලිහාමිගේ සිතතිරල	එම	5 2 0	10
4033	මල්ලොල්ලාව	සීතියම 1,339. සින්නාගේ ලේකම	විසට සුදුසු කොටසක් එළිකර නිබෙන සහ කොටසක් මුක ලාන් සහ ක්ෂම	5 3 36	12

මෙම ඉඩම් ගැණ අයිතිවාසිකම් ඇත්තාවූ අය සිටින්නම් ඔවුන් විනිනිමේ දිනේදී පැමිණ ඔවුන්ගේ අයිතිවාසිකම් ඔප්පුකර ගිවින්නට මිනුරු.

මෙම ඉඩම් ගැණ වැඩිදුර කාරණා සර්වේඥජනරල්ලත්තාන්සේගෙන්ද, විනිනිමේ, කොන්දේසිය ගැණ ලතුරුමැද දිසාමේ ආණ්ඩුමේ ඒජන්තලත්තාන්සේගෙන්ද දැනගන්නට පුළුවන.

ගරුකර ආණ්ඩුකාර උතුමානන්දන්ගේ අඥාවලෙස,
කේ. ජේ. කෝර්බර්න්,
මහසෙක්‍රතාරීස් වෙනුවට.

No. 1,063, N.C. P.

Colonial Secretary's Office,
Colombo, May 29, 1901.

ON Tuesday, July 23, 1901, at 1.30 P.M., the Government Agent for the North-Central Province will put up to auction for sale or settlement, at his office in Anuradhapura, the under-mentioned portions of Crown Land, on the terms authorized by Government.

Five allotments of land situated in the Kalagampalata division of the Anuradhapura District of the North-Central Province.

Preliminary plan 1,331.—Kalagam korale.
Applicant—Nil.

Lot.	Village.	Name of Claimant.	Description.	Extent. A. R. P.	Upset Price per Acre. Rs.
4023	Elagamuwa	Ranhami Vedarala	Cocoanut garden	1 2 14	—*
Preliminary plan 1,661—Kalagam korale. Applicant—J. E. Mudiyanse and Wannihami Vel-vidane.					
5032	Pallekagama	Banda, late Arachchi, and others	Paddy field	4 2 33	—*
5033	Do.	do.	do.	0 0 12	—*
5034	Do.	do.	do.	0 0 10	—*

* Certificate of quiet possession.

Lot.	Village.	Name of Claimant.	Description.	Extent. A. R. P.	Upset Price per Acre. Rs.
4078	Attikulama	Crown	Waste land containing rocks and forest	1 0 29	10

* Certificate of quiet possession.

Claimants to any of these lands must attend the sale and prove their title. Certificates of no claim by the Crown will be issued on application to the Government Agent for them, and on depositing the fees therefor.

Further information respecting these lands may be obtained from the Surveyor-General, and respecting the conditions of sale from the Government Agent of the North-Central Province.

By His Excellency the Governor's command,
J. J. THORBURN,
for Colonial Secretary.

No. 1,063, N.C. P.

වම් 1901 ක්වු මැයි මස 27 වෙනි දින කොළඹ මහසෙනෙවුකාරීස්ලන්තාන්සේසේ කන්තෝරුවේදී.

උතුරුමැද දිසාවේ ආණ්ඩුවේ ඒජන්තරාජ්‍යාන්සේ විසින් මෙහි පහත සඳහන්වන ආණ්ඩුව සන්තක ඉඩම් ආණ්ඩුවේ නියෝගවල ප්‍රකාරයට වම් 1901 ක්වු ජූලි මස 23 වෙනි දිනවූ අඟහරුවාදු පස්වරු එකමාර වෙලාවට අනුරාධපුරේ කවිවෙරියේදී වෙන්දේසිකර විකුණුවේ නොහොත් මේරුම්කරගත්ව යෙදෙනවා ඇත.

උතුරුමැද දිසාවේ අනුරාධපුර පලාතේ කලාගම්පලාත කොට්ඨාසයේ පිහිටා තිබෙන බිම්කැබලි 5 ක්.

කො.	භම.	ඉල්වම්කාරයාගේ භම.	අන්දම.	අ රු. ප.	අක්කර සහ මීරු.
4023	ඇලගොවුව	—	පොල්වත්ත	1 2 14	බුක්කි සැලස් විෂම් මස්සමක් දෙන පිහිස

කො.	භම.	අයිතිකම කියන්නා—	අන්දම.	අ රු. ප.	අක්කර සහ මීරු.
5032	පල්ලේකාගම	බංඩාහිටපු ආරම්භිල සහ තවත් අය. ජේ. ජී. මුදියන්සේ සහ වන්නි කාමි වෙල්ලිදාසේ	කුඹුර	4 2 33	එම
5033	එම	එම	එම	0 0 12	එම
5034	එම	එම	එම	0 0 10	එම

කො.	භම.	අයිතිකම කියන්නා—	අන්දම.	අ රු. ප.	අක්කර සහ මීරු.
4078	අවිච්ඡාලම	කලාගම්කෝරලේ. අයිතිකම කියන්නා—රජයන්තක. බුබුච්චි, ගල් සහ මුකලාගන් තිබේ	—	1 0 29	10

මෙම ඉඩම්වලට මොනම අයිතිවාසිකම් ඇති අය සිටින්නම් ඔහුන් විකිනීමේ දිනෙට පැමිණ ඔවුන්ගේ අයිතිවාසිකම් මස්සකර සිටින්නට බිහිකර.

ඒජන්තරාජ්‍යාන්සේගෙන් බුක්කි සැලස්වීමේ මස්ස ඉල්ලුම්කර යාස්තුව ගෙවි විට මස්ස දෙන්නට සලස් වනවා ඇත.

මෙම ඉඩම් ගැණ වැඩිදුර කාරණා සර්වේශ්වර්පනරාජ්‍යාන්සේගෙන්ද, විකිනීමේ කොන්දේසි ගැණ කාරණා උතුරුමැදදිසාවේ ආණ්ඩුවේ ඒජන්තරාජ්‍යාන්සේගෙන්ද දැනගන්නට පුළුවන.

ගරුකර ආණ්ඩුකාර උතුරුමාගන්වනසේසේගේ ආඥාව ලෙස,
ජේ. ජේ. කෝර්බර්න්,
මහසෙනෙවුකාරීස් වෙනුවට.

LAND SALES IN THE PROVINCE OF UVA.

No. 360, P. OF S. Colonial Secretary's Office, Colombo, May 21, 1901.

ON Tuesday, July 9, 1901, at 1 P.M., the Government Agent for the Province of Sabaragamuwa will put up to auction, at his office in Ratnapura, the under-mentioned portions of Crown Land, on the terms authorized by Government.

Three allotments of land situated in the Nawadun korale of the Ratnapura District of the Province of Sabaragamuwa.

Lot.	Name of Land.	Name of Claimant.	Description.	Extent. A. R. P.	Upset Price per Acre. Rs.
2020	Dikhena	T. Panchimahatmaya and others (Crown)	Chena	1 3 21	10
2021	Horangalayehena	do.	do.	37 1 10	10
2022	Do.	do.	do.	2 2 22	10

Further information respecting these lands may be obtained from the Surveyor-General, and respecting the conditions of sale from the Government Agent, Province of Sabaragamuwa.

By His Excellency the Governor's command,
J. J. THORBURN,
for Colonial Secretary.

No. 360, P. OF S.

වර්ෂ 1901 ජූලි මස 21 වෙනි දින කොළඹ
මහසෙනෙවුකාරිස්ථලායකින් කන්තෝරුවෙහි.

සවරගමු දිසාවේ ඒජන්තලායකින් විසින් මෙහි පහත සඳහන්වන ආණ්ඩුව සන්තක ඉඩම් ආණ්ඩුවේ නියෝගවල ප්‍රකාරයට වර්ෂ 1901 ජූලි මස 9 වෙනි දිනට අභ්‍යන්තරව පස්වරු 10 රත්නපුරේ කවිචේරි දේශීය වෙස්දේසිකර විකුණීමට යොදනවා ඇත.

සවරගමු දිසාවේ රත්නපුර පලාතේ තවදුරටත් පිහිටා තිබෙන බිම්කැබලි.

සිතියම 669. ගම—කරවිට.

නො.	ඉඩමේ නම.	අයිතිකම් නිකත්තා.	අන්දම.	මහත. ගහ මිල.	අක්කර රූ.
2020	දික්වෙත	වි. ප්‍රචාරිතත්වයා සහ තවත් අය (ආණ්ඩුව)	සේන	1 3 21	10
2021	කොරකලායා සේන	එම	එම	37 1 10	10
2022	එම	එම	එම	2 2 22	10

මේ ඉඩම් සම්බන්ධ වැඩිදුර කාරණා මිනිස්පොරු දෙපාර්තමේන්තුවේ ප්‍රධානතුමාගෙන්ද, විකිනීමේ කොන්දේසි සම්බන්ධ කාරණා සවරගමුදිසාවේ ආණ්ඩුවේ ඒජන්තලායකින්ද දැනගත්ව පුළුවන.

ගරුකර ආණ්ඩුකාර උතුමානන්වහන්සේගේ ආඥාවලය,

ජේ. ජේ. කෝර්බර්න්,

මහසෙනෙවුකාරිස් වෙනුවට.

LAND SALES IN THE CENTRAL PROVINCE.

(Continued from page 997.)

No. 1,779, C. P.

Colonial Secretary's Office,
Colombo, May 29, 1901.

ON Wednesday, July 10, 1901, at 12 noon, the Assistant Government Agent for the Nuwara Eliya District will put up to auction, at his office in Nuwara Eliya, the under-mentioned portions of Crown Land, on the terms authorized by Government.

Six allotments of land situated in the Uda Hewaheta division of the Nuwara Eliya District of the Central Province.

Preliminary plan 3,327. Village—Agappala.

Lot.	Name of Land.	Name of Claimant.	Description	Extent.		
				A.	R.	P.
9303	Hirangalabedda	The Crown	Forest	6	3	17
9304	Dimbulgahapatana	do.	Chena	2	3	29
9305	Do.	do.	Chena and jungle	7	3	25
9307	Nabekumbura	do.	Paddy field, now partly overgrown with lantana	0	0	36
9308	Do.	do.	Chena	0	0	37
9309	Otalawabedda	do.	Forest	8	3	38

Upset price,—Rs. 10 per acre.

Further information respecting these lands may be obtained from the Surveyor-General, and respecting the conditions of sale from the Assistant Government Agent, Nuwara Eliya.

By His Excellency the Governor's command,

J. J. THORBURN,
for Colonial Secretary.

No. 1,779, C. P.

වර්ෂ 1901 ජූලි මස 29 වෙනි දින කොළඹ
මහසෙනෙවුකාරිස්ථලායකින් කන්තෝරුවෙහි.

මධ්‍යම දිසාවේ නුවරඑලියේ උපළුපත්කලායකින් විසින් මෙහි පහත සඳහන්වන ආණ්ඩුව සන්තක ඉඩම් ආණ්ඩුවේ නියෝගවල ප්‍රකාරයට වර්ෂ 1901 ජූලි මස 10 වෙනි දිනට බදාදා දවල් 12ට නුවරඑලියේ කවිචේරිදේශීය වෙස්දේසිකර විකුණීමට යොදනවා ඇත.

මධ්‍යම දිසාවේ නුවරඑලිය පලාතේ උඩහේවාහැවේ කොමිෂනර්ගේ පිහිටා තිබෙන බිම්කැබලි.

සිතියම 3,327. ගම—අගපල.

නො.	ඉඩමේ නම.	අයිතිකම් නිකත්තා.	අන්දම.	මහත. ගහ මිල.	අක්කර රූ.
9303	හිරාගලබද්ද	ආණ්ඩුව	කැලාව	6 3 17	
9304	දිම්බුල්ගහපතන	එම	සේන	2 3 29	
9305	එම	එම	සේන සහ කැලාව	7 3 25	
9307	කැලියේකුඹුර	එම	කැලා පාළු නිබෙන කුඹුර	0 0 36	
9308	එම	එම	සේන	0 0 37	
9309	මධ්‍යමහේබද්ද	එම	කැලාව	8 3 38	

අක්කරයක් රූපිසල් 10 බැගින්ය.

මෙම ඉඩම් ගැණ වැඩිදුර කාරණා සර්වේඤ්චකර්මලායකින්ද, විකිනීමේ කොන්දේසි ගැණ නුවරඑලියේ උපළුපත්කලායකින්ද දැනගත හැකිවේ.

ගරුකර ආණ්ඩුකාර උතුමානන්වහන්සේගේ ආඥාවලය,

ජේ. ජේ. කෝර්බර්න්,

මහසෙනෙවුකාරිස් වෙනුවට.

විෂි 1876 නවු අලු-දේදේ නොමිල 3 වෙන ආඥාවලින් තත්වෙහි වනවිටිගේ ප්‍රකාරයට ආණ්ඩුවේ කටයුත්ත කට, ඒකම:—වැලිමල රේල්වෙ ප්‍රවේශයටලට යන පාරේ අගලේ වතුර බැස්සිවිටි පිටවනක් කැපිට පිණිස මෙහි පහත සඳහන්වන ඉඩම බාගැනීම සඳහා ක්‍රියාකරණ පිණිස “විෂි 1876ගේ ඉඩම් ලබාගැනීමේ ආඥාවලින්” තවෙහි කාණ්ඩයේ කර තිබෙන පංතාර්ථවල ප්‍රකාරයට කාරක මන්ත්‍රීසභාවේ මන්ත්‍රණය ඇතුට දඹවානවනවෙසේගෙන් නිසිආකාර මට අණලැබී තිබේ, ඒ ඉඩම නම:—

සිතියම 5,714. ගම—ව. ගම.

නො.	ඉඩමේ නම.	අන්දම.	අයිතියම කියන්නා.	වගක.
0 532	ඇලුරිත්තියේවත්ත නොහොත් කට්ටම්බියේකොරටුව	වත්ත	කොටඹුවගේගේ අර්නෝල්ස් අප්පු මාමි සහ තම තුන්දෙනෙක්	අ. රු. ප. 0 0 6

එබැවින් ඉඩම අයිතිකර ගැනීමට ආණ්ඩුවේ කල්පනාව තිබෙන බව පොදුජනතාව දැනගැනීම සඳහා තත්වෙහි වනවිටිගේ ඔහුකර තිබෙන හැටිමට මෙයින් දැනුම්දෙමි.

ඉහතකී ඉඩමට අයිතිවාසිකම් ඇත්තාවූ සැමදෙනම තවුත්ම නොහොත් තවුත් වෙනුවට ක්‍රියාකරණය වූ විට 1901 නවු ජූලි මස 1 වෙනි දින එකේ කතිකමට මාකර කවිවේරියේදී මා ඉදිරිපිටට පැමිණ ඒ කොට්ඨාසයේ අයිතිවාසිකම්ද කියා කියාසිටින්නට ඔහුටා සහ මෙම ඉඩම වෙනුවට ඉල්ලා සිටින මුදල් තණ්හන් ඒට ඇත්තාවූ තවුත්ගේ අයිතියමේ කොරතුරුත් කියාසිටින්නට ඔහුටා මෙයින් දැනගත යුතුයි.

විෂි 1901 නවු මැයි මස 23 වෙනි දින මාකර කවිවේරියේදී.

බර්ට්‍රැම් හිල්,
ආණ්ඩුවේ උපදීප්ත වමික.

1876 ම් (බ්‍ර) -ත්ත 3 ම මුලකමස්සඳුත්තනු 7 ම පිරිවිණ පිරකාරම කන්‍යාමත්ත රොගල් කනියාප් ජෝර්ත නාණින නොණි ඉහිතරතරු කායකරාල් බෙඳුළු ගොණුම පතිරාභ්‍රමෙවෙසතු වෙණාදියතාන පිණ නර්ප්පොලපපපම කාණිය, අර්නොවු:—

පිරතමපඳු මුලකම 5,714. ශ්‍රීර්සි—වෙහිකම.

නුණ්ඩ.	කාණියිනු පෙයර්.	විපාරය.	උරිත්තාණියිනු පෙයර්.	විසරාම.
0 532	අලුරිඳුසිකේ වත්ත අලලනු ඤාඳු මප්පුකෙ කොරට්ටුව	තොඳුම	කොරපුණුකේ, අරගුණි සහ අපුණුමියුම 3 පොකර්	අ. රු. ප. 0 0 6

ගමේ නුකකොලවතරකාන ගමනෙහිපෙයුමපම 1876 ම් (බ්‍ර) -ත්ත 3 කාණි ගමේ නුකකොලවතරපමර්හි පඳුළුත්තනු 6 ම පිරිවිණ ගමනෙහිපෙයුමපම පිරකාරම මත්තිරාලොර්නෙප් පෙයර්ගේ නුකකොලවතරපම නෙ නාතිපමියකාන ගොණුක කම්පිනෙපෙයුමපම, අකකාණිකිනු නුකකොලවතරපම කොරපුණුකේගේ අරගුණි නොණියි රුකරුර් ගොණෙහි 7 ම පිරිවිණපම වෙණාදිය පිරකාරම නොණි මත්තිරාලොර්නෙප් පෙයර්ගේ නුකකොලවතරපම පෙයර්ගේ නුකකොලවතරපම.

මෙහෙයුමින් කාණිකරුණු උරිත්තාණියිනු පෙයර්ගේ නුකකොලවතරපම නොණියි රුකරුර් ගොණෙහි 7 ම පිරිවිණපම වෙණාදිය පිරකාරම නොණි මත්තිරාලොර්නෙප් පෙයර්ගේ නුකකොලවතරපම පෙයර්ගේ නුකකොලවතරපම.

මාත්තරෙක කප්පෙරි,
1901 ම් (බ්‍ර) මෙය් 23 ම් උ.

පර්දිතල මිහිල්,
උපදීප්ත වමික.

HAVING been duly directed by the Governor, with the advice of the Executive Council, acting under the provisions of "The Land Acquisition Ordinance of 1876," section 6, to take order for the acquisition of the following lands, required for a public purpose, namely, for an outlet from the culvert near the 21st milepost, North road, to wit:—

Lot.	Name of Land.	Preliminary plan 4,986. Village—Ellepolva. Description.	Name of Claimant.	Extent. A. R. P.
C 822	Wawinapitiyawatta	Garden with 1 old cocoanut tree, 5 half-grown cocoanut trees, 9 old cocoanut trees, 3 arecanut palms, and 26 plantain trees	Babahamy	0 0 13-20
D 822	Do.	Garden with 8 young cocoanut trees and 86 plantain trees	Loku Banda	0 0 12-8

I hereby give public notice, as required by section 7, that the Government proposes to take possession of the lands.

All persons interested in the aforesaid lands are hereby required to appear personally or by agent before me at Matale Kachcheri on July 3, 1901, at 1 o'clock P.M., and to state the nature of their respective interests in the lands, and the amount and particulars of their claims to compensation for such interests.

Matale Kachcheri,
May 21, 1901.

R. A. G. FESTING,
Assistant Government Agent.

IT is hereby declared, in accordance with the provisions of section 3 of Ordinance No. 6 of 1893, that until further notice the period hereinafter specified shall be deemed to be the close season for trout in the Bolihuloya, and all streams upon the Horton Plains within the boundaries of the Province of Sabaragamuwa, viz., the period from November 30 to March 31.

EVAN M. BYRDE,
Government Agent.

Batnapura Kachcheri,
May 28, 1901.

IT is hereby declared, in accordance with the provisions of section 3 of Ordinance No. 6 of 1893, that the period hereunder specified shall be deemed to be the close season for the fish named in the schedule to the said Ordinance, in all the streams within the boundaries of the Nuwara Eliya District:—

November 1, 1901, to February 28, 1902.

Kandy Kachcheri,
May 29, 1901.

R. N. THAINE,
for H. WACE,
Government Agent.

Statement of the Sale of Salt in each Province during February, 1901, showing separately the Sale for consumption in the Province; for removal to Released Districts, &c.; and for Export from the Island.

	North-Western Province.		Southern Province.		Northern Province.		Eastern Province.		Total.	
	Cwt.	lb.	Cwt.	lb.	Cwt.	lb.	Cwt.	lb.	Cwt.	lb.
Balance on February 1, 1901	233,004	0	4,345	0	119,821	0	67,701	36	424,871	36
Since received	22,533	0	8,759	0	1,810	0	2,971	20	36,073	20
Surplus		1 0	—	—	—	—	2	92	3	92
	255,538	0	13,104	0	121,631	0	70,675	36	460,948	36
Issued for consumption in the Province	7,375	0	4,240	0	7,019	0	2,836	0	21,470	0
Do. removal to released Districts, &c.	16,998	0	1,090	0	—	—	2,321	0	20,409	0
Do. for export from the Island	—	—	—	—	—	—	—	—	—	—
On account wastages	102	0	5	0	292	0	2	92	401	92
Total	24,475	0	5,335	0	7,311	0	5,159	92	42,280	92
Balance on February 28, 1901	231,063	0	7,769	0	114,320	0	65,515	56	418,667	56

NOTE.—This statement represents the quantity of Salt in the various Stores, exclusive of the unweighed salt in the North-Western and Southern Provinces (estimated at cwt. 194,114 $\frac{1}{2}$), which has not yet been removed to Store:—

	Cwt.	lb.
North-Western Province	177,596	90 $\frac{1}{2}$
Southern Province	16,517	28
	194,114	6 $\frac{1}{2}$

Audit Office,
Colombo, May 28, 1901.

F. R. ELLIS,
Acting Controller of Revenue.

Statement of Arrack Distilled and Issued during the Quarter ended March 31, 1901.

Particulars.	Western Province.	Southern Province.		Total.
	Kalutara.	Galle.	Matara.	
	Gallons.	Gallons.	Gallons.	Gallons.
Balance on December 31, 1900	—	90	182	272
Distilled during quarter ended March 31, 1901	275	1,199	2,532	4,006
Total gallons	275	1,289	2,714	4,278
Sold or issued during quarter ended March 31, 1901	—	475	1,600	2,075
Balance on March 31, 1901	275	814	1,114	2,203

Audit Office,
Colombo, May 28, 1901.

F. R. ELLIS,
Acting Auditor-General.

NOTICES UNDER THE WASTE LANDS ORDINANCES.

Order under Section 2 of "The Waste Lands Ordinances 1897, 1899, and 1900."

In the matter of land commonly called and known as Kendagollemukalana, situate in the village of Yatiyantota in the Dehigampal korale, in the Province of Sabaragamuwa, and of "The Waste Lands Ordinances, 1897, 1899, and 1900."

THE notice required by section 1 of the said Ordinances having been duly published in manner prescribed by that section in respect of the above-named land, and no claim having been made to the said land or to any interest therein within the period of three months from the date specified in the said notice, I, Bertram Hill, Assistant Government Agent for the Kegalla District, in the Province of Sabaragamuwa, under and by virtue of the powers vested in me in that behalf by section 2 of the said Ordinances, do hereby on this Seventeenth day of April, 1901, order and declare that the said land, commonly called and known as Kendagollemukalana, situate in the village of Yatiyantota in the Dehigampal korale, in the Province of Sabaragamuwa, and shown as lot 1,658 in preliminary plan No. 87



Lot 1,658 called Kondagalamukalana, in extent 41A. 3R. 14P., situated in Yatiyantota village in Dehigampal korale of Three Korales.

Surveyor-General's Office,
Colombo, April 2, 1900.

S. J. C. MORE,
for Surveyor-General.

of lands situate in the said village, a certified copy whereof is hereunto annexed, and containing in extent 41 acres 3 roods 14 perches, and bounded as follows: on the north by Haknranahena claimed by Mr. Power and Ulpatagawahena claimed by Acharige Ungu Naide; on the east by Galsudahena claimed by Acharige Ungu Naide, Galaudahena and Annakkagalahena claimed by Hakuranne Kira, Hangiramadirahena claimed by Kumaragamage Appu, Rukkattarahena and Etahinhena claimed by Kumaragamage Appu; on the south by Getaoluwehena claimed by Mapitigama Korala and another; on the west by Galapallehena and Gataoluwehena claimed by Kumaragamage Appu—is the property of the Crown.

Kegalla Kachcheri,
April 17, 1901.

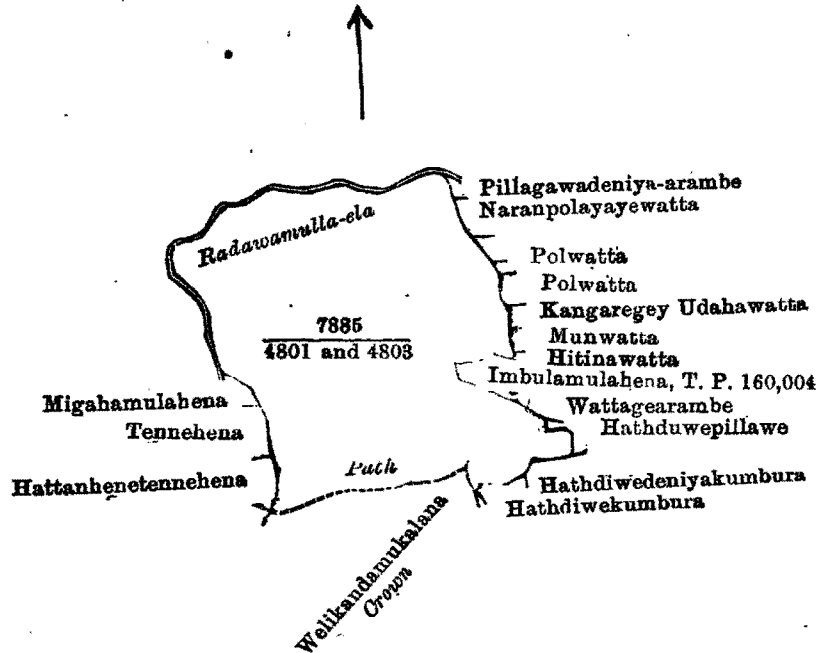
BERTRAM HILL,
Assistant Government Agent.

Order under Section 2 of "The Waste Lands Ordinances, 1897, 1899, and 1900."

In the matter of land commonly called and known as Welikandamukulana, situate in the village of Halagiriya in the Galboda korale, in the Province of Sabaragamuwa, and of "The Waste Lands Ordinances, 1897, 1899, and 1900."

THE notice required by section 1 of the said Ordinances having been duly published in manner prescribed by that section in respect of the above-named land, and no claim having been made to the said land or to any interest therein within the period of three months from the date specified in the said notice, I, Bertram Hill, Assistant

Government Agent, for the Kegalla District, in the Province of Sabaragamuwa, under and by virtue of the powers vested in me in that behalf by section 2 of the said Ordinances, do hereby on this Seventeenth day of April, 1901, order and declare that the said land, commonly called and known as Welikandamukalana, situate in the village of Halagiriya in the Galboda korale, in the Province of Sabaragamuwa, and shown as lots 4,801 and 4,803 in preliminary plan No. 7,885 of lands situate in the said village, a certified copy whereof is hereunto annexed, and containing in extent 48 acres 2 roods 3 perches, and bounded as follows: on the north by Radawamulla-ela; on the east by Pillagawa-



Situation: Halagiriya village in Galboda pattu of Galboda korale.

Lot.	Name of Land.		Extent.	
			A.	R. P.
4801	...	Welikandamukalana	...	45 3 29
4803	...	Do.	...	2 2 14

Surveyor-General's Office,
Colombo, September 1, 1900.

S. J. C MORE,
for Surveyor-General.

deniya-arambe and Naranpolayayewatta claimed by Loku Banda, Polwatta claimed by H. Kaurala, Kangarage Udahawatta claimed by Siyatu Arachchi, Munwatta Hitinawatta, land described on title plan 160.004 called Imbulamulahena and Wattagearambe claimed by Ukku Banda, Hathduwepillewa claimed by Adikarige Dingiri; on the south by Hatdiwedeniyakumbura and Hatdiwekumbura claimed by R. Menikrala, a path, Welikandamukalana claimed by the Crown: on the west by Hattanhenetennehena claimed by Kangarage Rankira, Tennehena claimed by G. Mudalibami, Migahamulahena claimed by K. Punchirala, and Radawamulla-ela—is the property of the Crown.

Kegalla Kachcheri,
April 17, 1901.

BERTRAM HILL,
Assistant Government Agent.

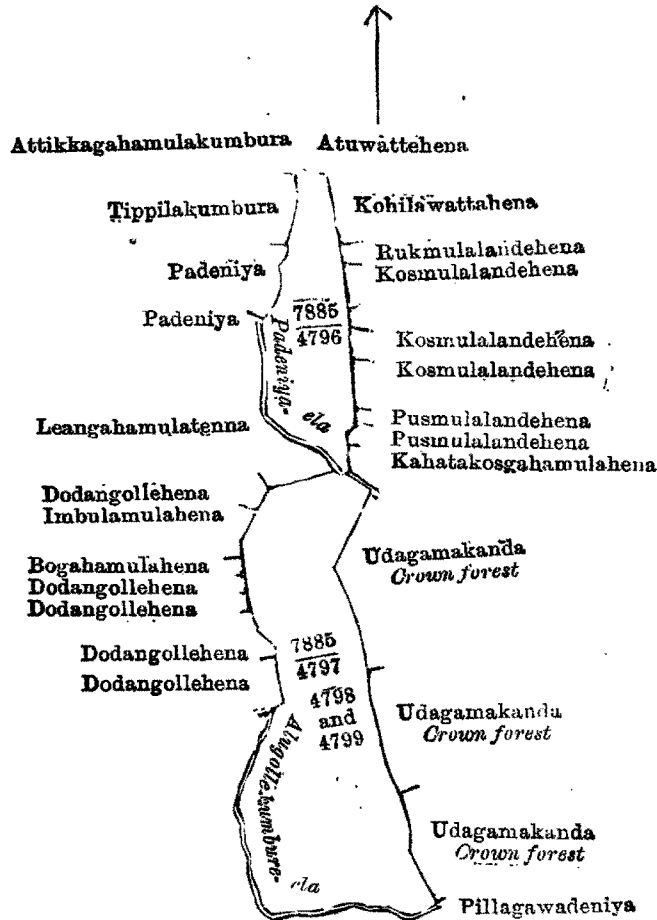
Order under Section 2 of "The Waste Lands Ordinances, 1897, 1899, and 1900."

In the matter of lands commonly called and known as Punchiwelikanda, Udugamakanda, situate in the village of Udugama in the Galboda korale, in the Province of Sabaragamuwa, and of "The Waste Lands Ordinances, 1897, 1899, and 1900."

THE notice required by section 1 of the said Ordinances having been duly published in manner prescribed by that section in respect of the above-named land, and no claim having been made to the said land or to any interest therein within the period of three months from the date specified in the said notice, I, Bertram Hill, Assistant Government Agent for the Kegalla District, in the Province of Sabaragamuwa, under and by virtue of the powers vested in me in that behalf by section 2 of the said Ordinances, do hereby on this 17th day of April, 1901, order and declare that the said lands, commonly called and known as Punchiwelikanda, Udugamakanda, situate in the village of Udugama in the Galboda korale, in the Province of Sabaragamuwa, and shown as lots 4,796, 4,797, 4,798, 4,799 on

preliminary plan 7,885 and lots 3,687, 3,687½, 3,687¾ on preliminary plan No. 4,968 of lands situate in the said village, a certified copy whereof is hereunto annexed, and containing in extent 71 acre 3 roods 37 perches, and bounded as follows :—

1. Punchiwelikanda, Udugamakanda (P. P. 7,885 (4,796, 4,797, 4,798, 4,799) : on the north by Atuwattahena claimed by Kumarihami ; east by Kohilawattahena claimed by Kempitiye Banda, Rukmullalandehena claimed by Kudahenaya, Kosmulalandehena claimed by the priest of Kadigomuwa Vihare, Kosmulalandehena claimed by Kaluhami, Kosmulalandehena claimed by Appuhami, Pustumulalandehena claimed by Kadigomuwa Kumarihami, Pustumulalandehena



Situation : Udugama village in Galboda pattu of Galboda korale.

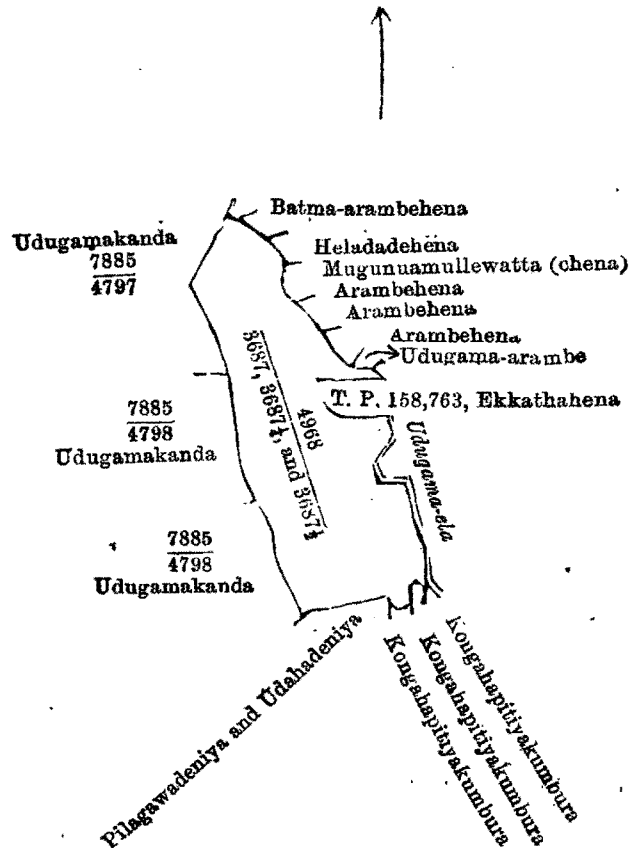
Lot.	Name of Land.	Extent.		
		A.	R.	P.
4796	Punchiwelikanda	11	0	39
4797	Udugamakanda	11	0	5
4798	Do.	8	3	6
4799	Do.	13	0	24

Surveyor-General's Office,
Colombo, September 1, 1900.

S. J. C. MORE,
for Surveyor-General.

and Kahatakosgahamulahena claimed by Kaluhami, Udugamakanda claimed by the Crown, Pillagawadeniya claimed by Adikarigedara Appuhami ; south by Alugollekumbure-ela ; on the west by Alugollekumbure-ela, Dodangollehena claimed by Kempitiya Banda, Dodangollehena claimed by the priest of Kadigomuwa Vihare, Dodangollehena claimed by S. Dingiri Appu, Dodangollehena claimed by the priest of Kadigomuwa Vihare, Bogahamulahena claimed by M. Punchirala, Imbulamulahena claimed by Kaluhami, Dodangollehena claimed by A. Appuhami, Liyangahamulatenna claimed by H. Kaluhami, Padeniya-ela, Padeniya claimed by H. Kaluhami, Padeniya claimed by Appuhami, Tippilakumbura claimed by Punchirala, Attikkagahamulakumbura claimed by Menikrala.

2. Udagamakanda (P. P. 4,968 (3,687, 3,687 $\frac{1}{2}$, 3,687 $\frac{1}{2}$)) : on the north by Batma Arambehena claimed by Somidarala ; on the east by Heladadehena claimed by Loku Banda, Mugunuwamullewatta (chena) claimed by Kaluhami, Arambehena claimed by Loku Banda, Arambehena claimed by Kudahena, Arambehena claimed by Dingiri Appu, Udagama-arambehena and land described on title plan 158,763 called Ekkathahena claimed by Kumarihami, and Udagama-ela ; on the



Situation : Udagama village in Galboda pattu of Galboda korale.

Lot.	Name of Land.	Extent.
		A. R. P.
3687 ...	Udagamakanda	9 0 37
3687 $\frac{1}{2}$...	Do.	8 3 11
3687 $\frac{1}{2}$...	Do.	9 2 35

Surveyor-General's Office,
Colombo, September 1, 1900.

S. J. C. MORE,
for Surveyor-General.

South by Kongahapitiyakumbura claimed by Sedati Unnanse, Kongahapitiyakumbura claimed by Punchirala, uongahapitiyakumbura claimed by Mudalihami, Pilagawadeniya, and Udahadeniya claimed by Appuhami ; on the west by Udagamakanda (P. P. 7,885 (4,798, 4,797)) claimed by the Crown—are the property of the Crown.

Kegalla Kachcheri,
April 17, 1901.

BERTRAM HILL,
Assistant Government Agent.

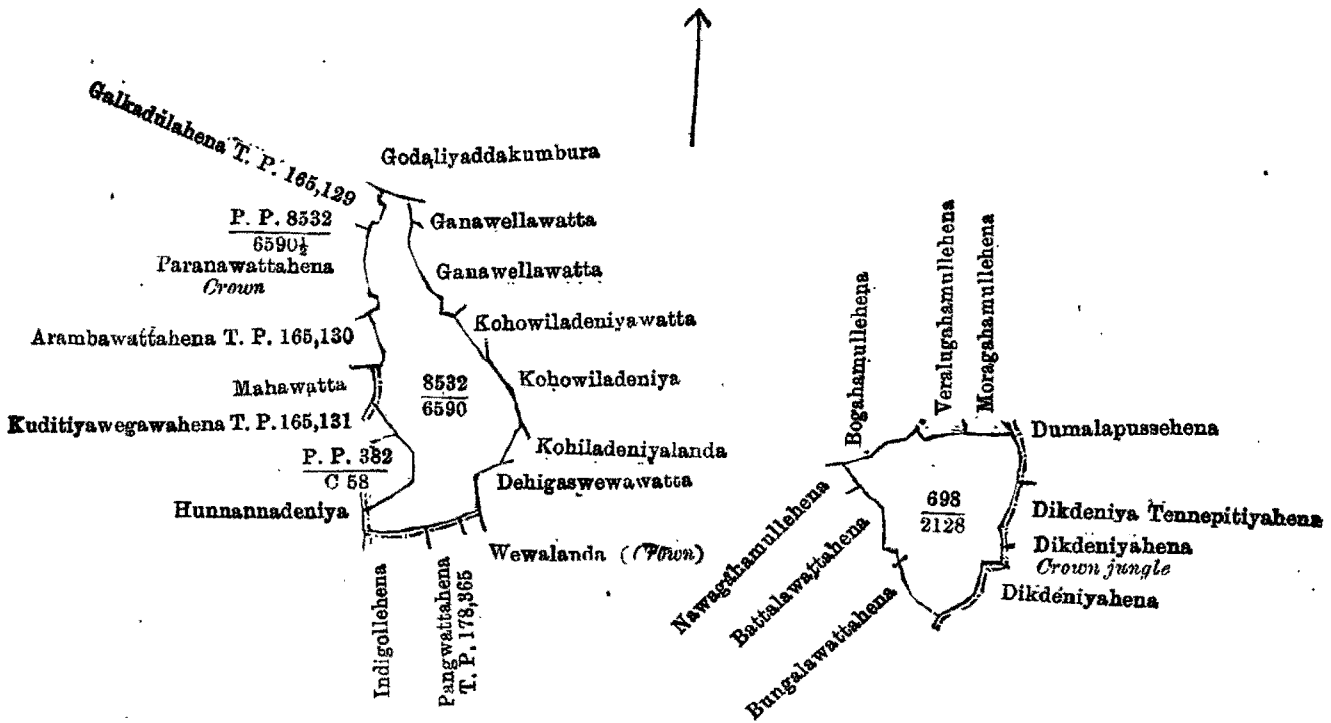
Order under Section 2 of "The Waste Lands Ordinances, 1897, 1899, and 1900."

In the matter of lands commonly called and known as Deganemukalana and Kandehenamukalana, situate in the village of Kobbewala in the Beligal korale, in the Province of Sabaragamuwa, and of "The Waste Lands Ordinances, 1897, 1899, and 1900."

THE notice required by section 1 of the said Ordinances having been duly published in manner prescribed by that section in respect of the above-named lands, and no claim having been made to the said lands or to any interest therein within the period of three months from the date specified in the said notice : I, Bertram Hill, Assistant Government Agent of the Kegalla District, in the Province of Sabaragamuwa, under and by virtue of the powers vested in me in that behalf by section 2 of the said Ordinances, do hereby on this Twenty-ninth day of April, 1901, order and declare that the said lands, commonly called and known as Deganemukalana and Kandehenamukalana,

situate in the village of Kobbewala in the Beligal korale, in the Province of Sabaragamuwa, and shown as lots 6,590 on preliminary plan 8,532, 2,128 on preliminary plan 698 of lands situate in the said village, a certified copy whereof is herewith annexed, and containing in extent 28 acres 2 roods and 35 perches, and bounded as follows:—

Deganemukalana ($\frac{P. P. 8,532}{6,590}$): on the north by Godaliyaddakumbura claimed by H. Kiri Etana; east by Ganawellawatta claimed by S. Ukkuwa, Ganawellawatta claimed by H. Kiri Etana, Kohowiladeniyawatta claimed by D. Appuhamy, Kohowiladeniya claimed by A. Appuhamy, Kohiladeniyalanda claimed by the Crown, Dehigaswewawatta claimed by N. Sobana Duraya; south by Wewalanda claimed by the Crown, land described on title plan 178,365 called Pangwattahena claimed by J. Hartly Carson, Haputale, Indigollehena claimed by K. Mohota, and the village boundary of Ballapana; west by Hunnannadeniya claimed by D. Puchirala, the village boundary of Ballapana village, Hunnannadeniya ($\frac{P. P. 382}{C 58}$) claimed by T. K. Setuwa, H. Kalu Hapuwa and another, land described on title plan 165,131 called Kuditiyawegawahena claimed by W. Ukku Banda and two others, Mahawatta claimed by



Situation: Kobbewala village in Kandupita pattu of Beligal korale.

Lot.	Name of Land.	Extent.		
		A.	R.	P.
6590 ...	Deganemukalana	...	16	1 35
2128 ...	Kandehenamukulana	...	12	1 0

Surveyor-General's Office,
Colombo, October 24, 1900.

S. J. C. MORE,
for Surveyor-General.

W. Ukku Banda, the village boundary of Ballapana village, the land described on title plan 165,130 called Arambawattahena claimed by Arachchi Appuhamy and another, Puranwattahena ($\frac{P. P. 8,532}{6,590 \frac{1}{2}}$) claimed by the Crown, land described on title plan 165,129 called Galkadulahena claimed by W. Ukku Banda and two others.

2. Kandehenamukulana ($\frac{P. P. 698}{2,128}$): on the north by Bogahamullehena claimed by Rajapaksapedige Kira, Veralugahamullehena claimed by Horatalpedige Satuwa, Moragahamullehena claimed by V. Sendiria; east by Dumalapussehena claimed by H. Dingiri Appu, Dikdeniya Tennepitiyahena claimed by Pandita Mudiyanse and others, Dikdeniyahena claimed by the Crown, a portion of Dikdeniyahena claimed by Pandita Mudiyanse and others; south by a portion of Dikdeniyahena claimed by Pandita Mudiyanse and others; west by Bungalawattahena claimed by H. Setuwa and others, Battalawattahena claimed by V. L. Lentuwa and others, Nawagahamullehena claimed by V. Menika—are the property of the Crown.

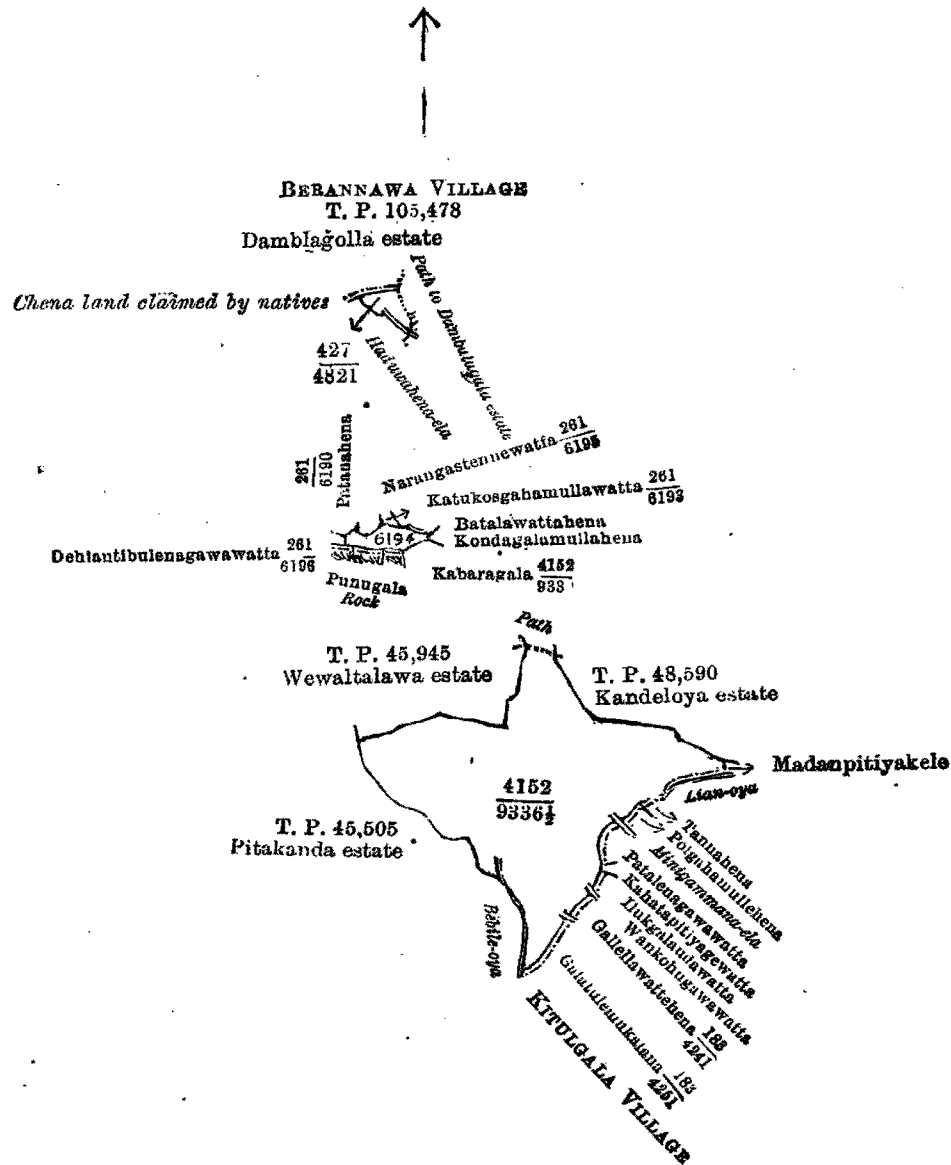
Kegalla Kachcheri,
April 29, 1901.

BERTRAM HILL,
Assistant Government Agent.

Order under Section 2 of "The Waste Lands Ordinances, 1897, 1899, and 1900."

In the matter of lands commonly called and known as Kabaragalamukalana, Badalwattage Harassemukalana and Katukitulumukalana, situate in the village of Amanawala, in the Lower Bulatgama of Three Korales, in the Province of Sabaragamuwa, and of "The Waste Lands Ordinances, 1897, 1899, and 1900."

THE notice required by section 1 of the said Ordinances having been duly published in manner prescribed by that section in respect of the above-named lands, and no claim having been made to the said lands or to any interest therein within the period of three months from the date specified in the said notice, I, Bertram Hill, Assistant Government Agent in the Kegalla District of the Province of Sabaragamuwa, under and by virtue of the powers vested in me in that behalf by section 2 of the said Ordinances, do hereby on this Twenty-seventh day of April, 1901, order



Situation : Amanawala village in Lower Bulatgama of Three Korales.

Lot.	Name of Land:		Extent.		
			A.	R.	P.
4152	Kabaragalamukalana	...	648	0	0
9336 1/2		...			
261	Badalwattage Harassemukalana	...	23	3	0
6194		...			
227	Katukitulemukalana	...	13	3	36
4821		...			

Surveyor-General's Office,
Colombo, March 22, 1900.

S. J. C. MORE,
for Surveyor-General.

and declare that the said lands, commonly called and known as Kabaragalamukalana, Badalwattage Harassemukalana, and Katukitulemukalana, situate in the village of Amanawala in the Lower Bulatgama korale, in the Province of Sabaragamuwa, and shown as lots 9,336 1/2 on P. P. 4,152, 6,194 on P. P. 261, 4,821 on P. P. 227 of lands situate in the said village, a certifie copy whereof is hereunto annexed, and containing in extent about 685 acres 2 roods 36 perches, and bounded as follows:—

Kabaragalamukalana (P. P. 4,152); north by land described on T. P. 45,945 called Wewaltalawa estate claimed by Finlay, Muir & Company, a path, and land described on T. P. 48,590 called Kandel-oya

estate claimed by the Ceylon Tea Company, Limited; east by Madanpitiyakela claimed by the Crown, Liyanoyatennahena claimed by Mallawa Arachchige Girigoris Perera, Polgahamullehena claimed by Madawalawedde Pinhamy Minnigamanaela, Patalenagawawatta, Kahatapitiyagawatta and Ilukgalalandawatta claimed by Kahatapitiya Samel Appu, Wankohugahawatta claimed by Mallawa Arachchige Girigoris Perera, Gallellawattehena ($\frac{P. P. 183}{4,251}$) claimed by Lekamarallage Kiri Banda, and the village boundary of Kitulgala village; south by Galatulemukelana ($\frac{P. P. 183}{4,251}$) claimed by the Crown, and a portion of the village boundary of Kitulgala village; west by Bibile-oya and land described on T. P. 45,505 called Pitakanda estate claimed by Mr. G. B. Roch and others.

Badalwattage Harassemukalana ($\frac{P. P. 261}{6,194}$): on the north by Patanahena ($\frac{P. P. 261}{6,190}$), Narangastennewatta ($\frac{P. P. 261}{6,195}$), Katukosgahamulawatta ($\frac{P. P. 261}{6,193}$), and Batalawattahena claimed by Ambanpitiye Arachchillage Hamy and others; east by Kondagalamullahena claimed by Ambanpitiye Arachchillage Hamy and others; south by Kabaragala ($\frac{P. P. 4,152}{9,330}$) claimed by the Crown, Punugala rock, and the village boundary of Amanawala village west by Dehiantibulenagawawatta ($\frac{P. P. 261}{6,196}$) claimed by Mr. M. B. Eknelligodda.

Katukitulamukalana ($\frac{P. P. 227}{4,821}$): north by land described on T. P. 105,478 called Damblagolla estate claimed by Messrs. C. O. Mackwood and T. Smith and the village boundary of Berannawa village; east by a path leading to Damblagolla estate; south by Haduwahena-ela; west by Haduwahena claimed by A. Hamy and others, and Etubesakadullehena claimed by B. V. Appuhamy and others—are the property of the Crown.

Kegalla Kachcheri,
April 27, 1901.

BERTRAM HILL,
Assistant Government Agent.

Order under Section 2 of "The Waste Lands Ordinances, 1897, 1899, and 1900."

In the matter of lands commonly called and known as Kurukeppitiyawawatta, Niripaladeniyakele, Mahenakanda, situate in the village of Mahena in the Beligal korale, in the Province of Sabaragamuwa, and of "The Waste Lands Ordinances, 1897, 1899, and 1900."

THE notice required by section 1 of the said Ordinances having been duly published in manner prescribed by that section in respect of the above-named lands, and no claim having been made to the said lands or to any interest therein with the period of three months from the date specified in the said notice, I, Bertram Hill, Assistant Government Agent for the Kegalla District, in the Province of Sabaragamuwa, under and by virtue of the powers vested in me in that behalf by section 2 of the said Ordinances, do hereby on this Twenty-sixth day of April, 1901, order and declare that the said lands, commonly called and known as Kurukeppitiyawawatta, Niripaladeniyakele, Mahenakanda, situate in the village of Mahena in the Beligal korale, in the Province of Sabaragamuwa, and shown as lots 33, 34, 52, 53, 54, and 57 in preliminary plan 483 of lands situate in the said village, a certified copy whereof is hereunto annexed, and containing in extent 73 acres 0 roods 34 perches, and bounded as follows:—

1. Kurukeppitiyawawatta ($\frac{P. P. 483}{33, 34}$): on the north by Kurukeppitiyawawatta ($\frac{P. P. 483}{31}$) claimed by Mr. Wijeyesingha; on the east by Kalugalkonamukalana ($\frac{P. P. 483}{35}$) claimed by the Crown; on the south by Kurukeppitiyawahena claimed by Egodarallage Punchi Sinno Appuhami; on the west by Kurukeppitiyawahena claimed by Egodarallage Punchi Sinno Appuhami.

2. Niripaladeniyakele ($\frac{P. P. 483}{52, 53}$): on the north and east by Kurukeppitiyawahena claimed by Egodarallage Punchi Sinno Appuhami; on the south by Nilapaladeniyahena claimed by Mr. Wijeyesingha; on the west by a road.

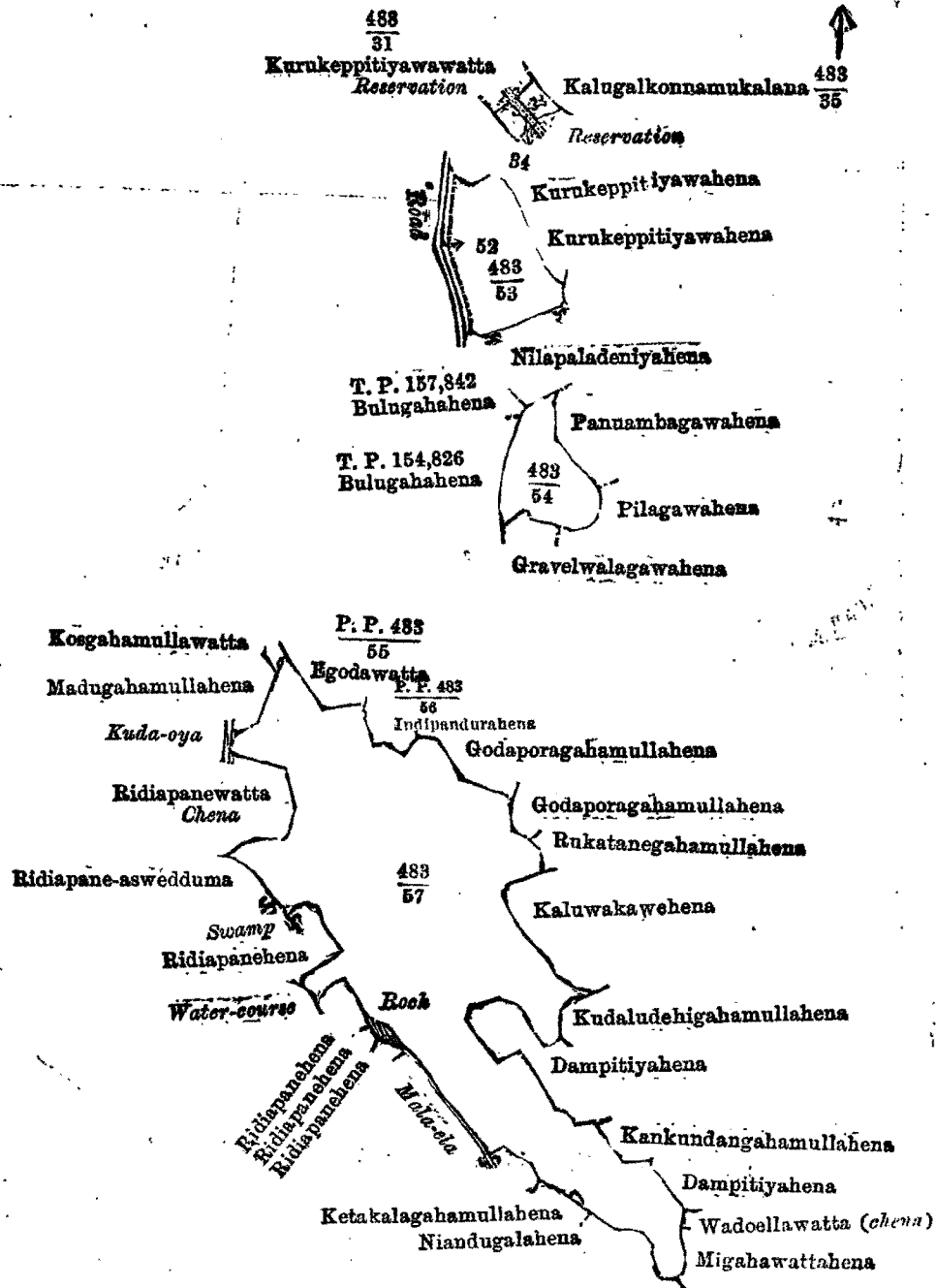
3. Niripaladeniyakele ($\frac{P. P. 483}{54}$): on the north by Nilapaladeniyahena claimed by Mr. D. B. Wijeyesingha; on the east by Panuambagawahena claimed by Hewawidanalage Pabilis Appuhami and a portion of Pilagawahena claimed by Cadirai Pulle; on the south by a portion of Pilagawahena and Gravelwalagawahena claimed by Cadirai Pulle; on the west by lands described on title plans Nos. 154,826 and 157,842 called Bulugahahena claimed by Mr. Kelaart.

4. Mahenakanda ($\frac{P. P. 483}{57}$): on the north by Egodawatta ($\frac{P. P. 483}{55}$) and Indipandurahena ($\frac{P. P. 483}{56}$) claimed by Bempi Senanayaka, Godaporagahamullahena claimed by Uswattiliyanage Liwinis Appu; on the east by Godaporagahamullahena claimed by Uswattiliyanage Liwinis Appu, Rukattanagahamulahena claimed by Senanayaka Kaluwakawehena claimed by Patirennellege Appuhami Vel-vidane, Kudaludehigahamulahena claimed by Hene korallage Babasinno and others, Dampitiyahena claimed by Kalutarage Migel Perera, Waduellawatta claimed by Morasingpediga Undiya and others, and Migahawattahena claimed by Henekorallage Babasinno and others; on the south by Niyandugalahena claimed by Sinhalapedige Ponna, Ketakelagahamulahena claimed by Asuramanage Dingiriya and others, a Mala-ela, Ridiapanehena claimed by Ranhotipedige Wattuwa and others; on the west by a water-course, Ridiapanehena claimed by Sinhalapedige Ponna and others, Ridiapanesawedduma claimed by Mr. Wijeyesingha, Ridiapanewatta (chena) claimed by Asuramanapedige Menika, Madugahamullahena and Kosgahamulawatta claimed by B. Senanayaka—are the property of the Crown.

Kegalla Kachcheri,
April 26, 1901.

BERTRAM HILL,
Assistant Government Agent.

[For Tracing see page 1063.]



Situation : Mahena village in Kiraweli pattn of Beligal korale.

Lot.	Name of Land.		Extent.		
			A.	R.	P.
33	Kurukeppitiyawawatta	...	1	0	6
34	Do.	...	0	0	20
52	Niripaladeniyakele	...	0	3	2
53	Do.	...	7	2	12
54	Do.	...	5	2	9
57	Mahenakanda	...	58	0	25

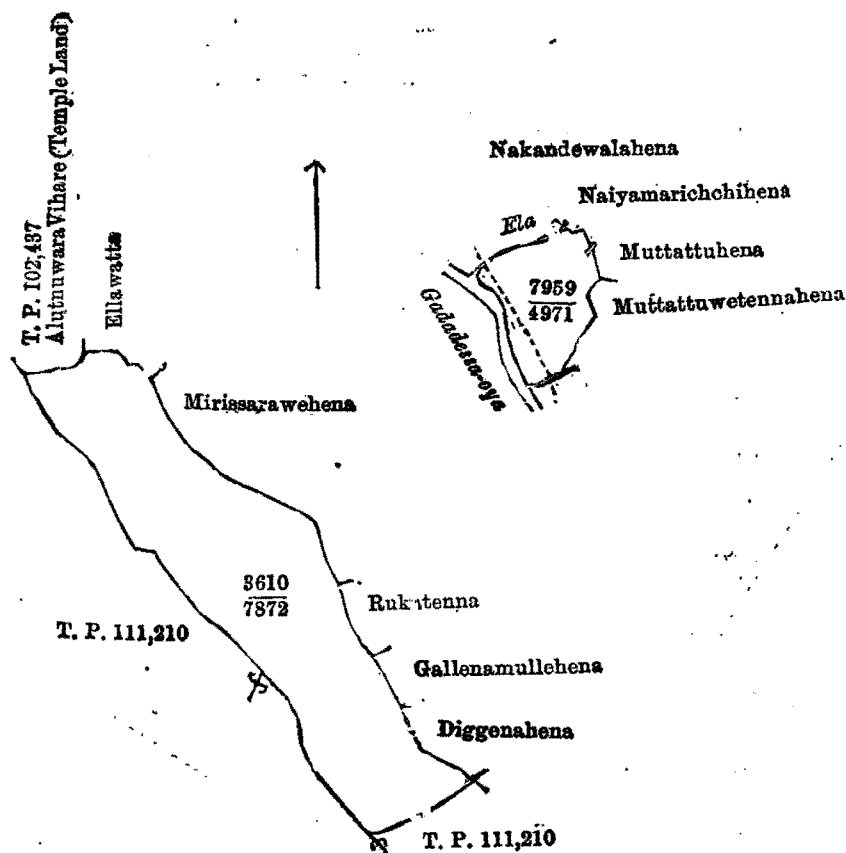
Surveyor-General's Office,
Colombo, April 2, 1900.

S. J. C. MORE,
for Surveyor-General.

Order under Section 2 of "The Waste Lands Ordinances, 1897, 1899, and 1900."

In the matter of lands commonly called and known as Boraluwehena and Ingurugalamukalana, situate in the village of Hinitipona in the Galboda korale, in the Province of Sabaragamuwa, and of "The Waste Lands Ordinances, 1897, 1899 and 1900."

THE notice required by section 1 of the said Ordinances having been duly published in manner prescribed by that section in respect of the above-named lands, and no claim having been made to the said lands or to any interest herein within the period of three months from the date specified in the said notice, I, Bertram Hill, Assistant Government Agent for the Kegalla District, in the Province of Sabaragamuwa, under and by virtue of the powers vested in me in that behalf by section 2 of the said Ordinances, do hereby on this Thirtieth day of April, 1901, order and declare that the said lands, commonly called and known as Boraluwehena and Ingurugalamukalana, situate in the village of Hinitipona in the Galboda korale, in the Province of Sabaragamuwa, and shown as lot 4,971 on preliminary plan 7,959 and lot 7,872 in preliminary plan 3,610 of lands situate in the said village, a certified copy whereof is hereunto annexed, and containing in extent 43 acres 0 rood 31 perches, and bounded as follows :—



Situation : Hinitipona village in Gannawe pattu of Galboda korale.

Lot.	Name of Land.	Extent.	
		A.	R. P.
4971	Boraluwehena	6	3 11
7872	Ingurugalamukalana	36	1 20

Surveyor-General's Office,
Colombo, September 10, 1900.

S. J. C. MORE,
for Surveyor-General.

1. Boraluwehena (P. P. $\frac{7,959}{4,971}$): on the north by an ela and Nakandawalahena claimed by G. Mudiyanse ; on the east by Naiyamarichihena, Muttattuhena, and Muttattuwetennahena claimed by G. Mudiyanse ; on the south by Muttattuwetennahena claimed by G. Mudiyanse and another ; on the west by Gadadessa-oya.

2. Ingurugalamukalana (P. P. $\frac{3,610}{7,872}$): on the north by land described on title plan 102,437 called Viharawatta (temple land) claimed by Alutnuwara Vihare and Elawatta claimed by Ralaji ; on the east by Mirissarawehena claimed by Haturusihalagekara ; Rukatenna, Uwakumbura claimed by Mudiyanse Vidane, Gallenamullehena and Diggannahena claimed by W. Kullapetiya Appu ; on the south by land described on title plan No. 111,210 called Ingurugollemukalana claimed by Messrs. Mackwood & Company ; on the west by land described on title plan No. 111,210 called Ingurugollemukalana, claimed by Messrs. Mackwood Company—are the property of the Crown.

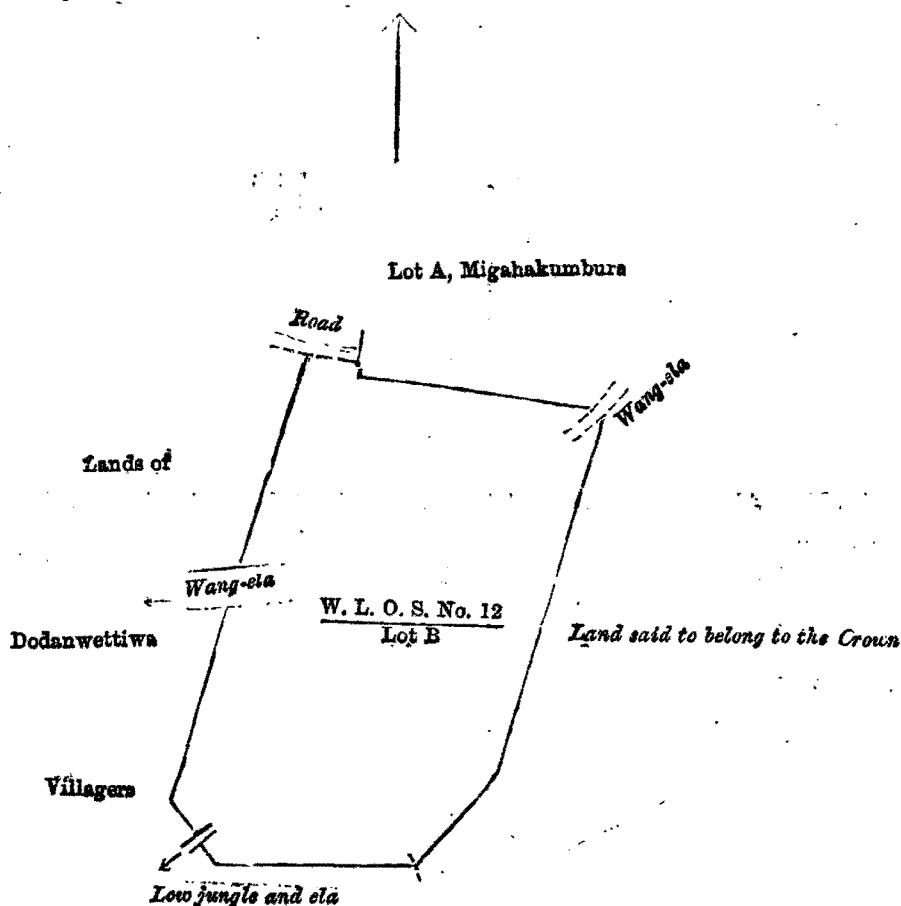
Kegalla Kachcheri,
April 30, 1901.

BERTRAM HILL,
Assistant Government Agent.

Order under Section 4, Sub-section (1), of "The Waste Lands Ordinances, 1897, 1899, 1900."

In the matter of the land commonly called or known as Migahakumbura, situate in the village Meddewa in the Kirimetiya pattu of the Demala hatpattu of the District of Puttalam, in the North-Western Province.

WHEREAS in pursuance of section 1 of the said Ordinances it was duly declared and notified on the 15th day of February, 1900, that if no claim to the land commonly called or known as Migahakumbura, situate in the village Meddewa in the Kirimetiya pattu of the Demala hatpattu of the Puttalam District, North-Western Province, containing in extent 5 acres 3 roods and 14 perches, shown as lot B according to W. L. O. Survey plan No. $\frac{12}{N.W.P.}$ authenticated by P. D. Warren, Esq., for Surveyor General, bearing date the 24th April, 1899, and bounded as follows: north by paddy field cultivated at Meddewa known as lot A in the said W. L. O. Survey plan No. $\frac{12}{N.W.P.}$; south by low jungle and ela; east by land said to belong to the Crown; and west by lands of Dodanwettiwa villagers, was made to the Assistant Government Agent of the Puttalam District within the period of three months from the date of such declaration and notice, such land would be declared the property of the Crown; and whereas (1) Baiyage Lapaya of Meddewa, (2) Punchage Lapaya of Meddewa, (3) Sellavedage Unguwa of Meddewa, (4) Velage Baiya of Miellewa, (5)



Lot B called Migahakumbura, in extent 5A. 3R. 14P., situated in Meddewa village in Kirimetiya pattu of Demala hatpattu.

Surveyor-General's Office,
Colombo, February 11, 1901.

P. D. WARREN,
for Surveyor-General.

Kiriyaage Pina of Meddewa, (6) Kandage Naida of Meddewa, (7) Tikkage Vela of Meddewa, (8) Kiriyaage Maddesiya of Meddewa, and (9) Velage Naida of Miellewa, made claim thereto, and I Henry William Brodhurst, Assistant Government Agent, made due inquiry into such claim; and whereas I and the said claimants have come to an agreement in writing concerning the said land under section 4, sub-section (1), of the said Ordinances:

It is hereby ordered, in pursuance of the agreement afore-mentioned, that the said (1) Baiyage Lapaya of Meddewa, (2) Punchage Lapaya of Meddewa, (3) Sellavedage Unguwa of Meddewa, (4) Velage Baiya of Miellewa, (5) Kiriyaage Pina of Meddewa, (6) Kandage Naida of Meddewa, (7) Tikkage Vela of Meddewa, (8) Kiriyaage Maddesiya, and (9) Velage Naida of Miellewa, having renounced all claim to the lot marked B, containing in extent 5 acres 3 roods and 14 perches in W. L. O. S. plan No. $\frac{12}{N.W.P.}$, bearing date the 24th April, 1899, a certified copy whereof is hereunto annexed, the said lot is hereby declared to be the property of the Crown.

Boundaries of lot B: north by paddy field cultivated at Meddewa known as lot A in the said W. L. O. S. plan No. $\frac{12}{N.W.P.}$, south by low jungle and ela, east by land said to belong to the Crown, and west by lands of Dodanwettiwa villagers.

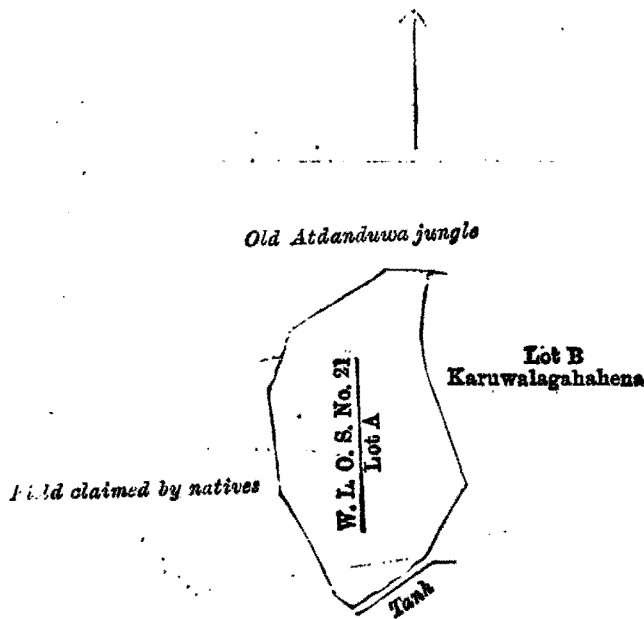
Puttalam Kacheheri,
March 13, 1901.

H. W. BRODHURST,
Assistant Government Agent.

Order, under Section 4, Sub-section (1), of the "Waste Lands Ordinances, 1897, 1899, and 1900."

In the matter of the land commonly called or known as Karuwalagahahena, situate in the village Pulandiyawa in Karambe pattu of the Demala hatpattu of the Puttalam District, in the North-Western Province.

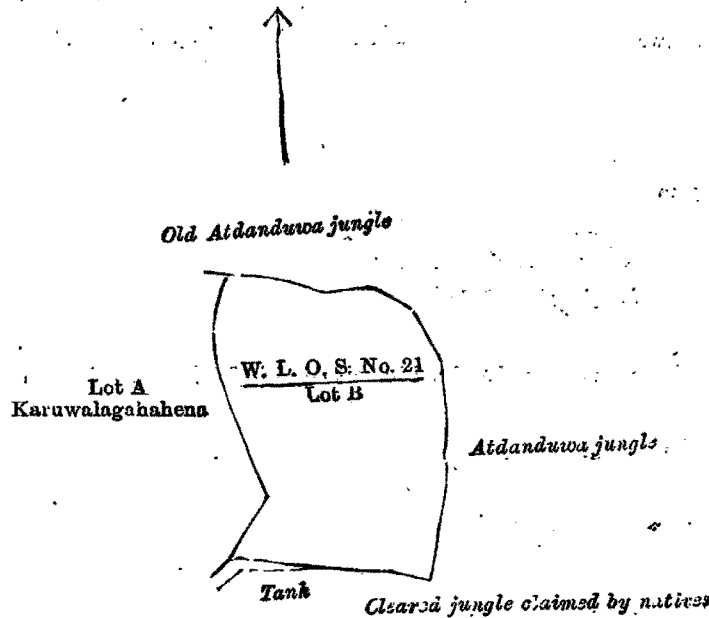
WHEREAS in pursuance of section 1 of the said Ordinances it was duly declared and notified on the 1st day of June, 1900, that if no claim to the land commonly called or known as Karuwalagahahena, situate in the village Pulandiyawa in Karambe pattu of the Demala hatpattu of the Puttalam District, in the North-Western Province, containing in extent 3 acres 3 roods and 6 perches, shown as lots A and B according to W. L. O. S. plan No. ²¹ N.W. P.



Lot A called Karuwalagahahena, in extent 1A. 2R. 20P., situated in Pulandiyawa village in Karambe pattu of Demala hatpattu.

Surveyor-General's Office,
Colombo, February 11, 1901.

P. D. WARREN,
for Surveyor-General.



Lot B called Karuwalagahahena, in extent 1A. 2R. 20P., situated in Pulandiyawa village in Karambe pattu of Demala hatpattu.

Surveyor-General's Office,
Colombo, February 11, 1901.

P. D. WARREN,
for Surveyor-General.

authenticated by S. J. C. More, Esq., for Surveyor-General, bearing date 23rd March, 1900, and bounded as follows: north by Atdanduwa jungle; south by tank and cleared jungle claimed by natives; east by Atdanduwa jungle; and west by the old field claimed by natives, was made to the Assistant Government Agent of the Puttalam District within the period of three months from the date of such declaration and notice, such land would be declared the property of the Crown; and whereas Dasmudianselage Appuhami, Vel-vidane of Alankulama, made claim thereto, and

I, Henry William Brodhurst, Assistant Government Agent, made due inquiry into such claim ; and whereas I and the said claimant have come to an agreement in writing concerning the said land under section 4, sub-section (1), of the said Ordinances:

It is hereby ordered, in pursuance of the agreement afore-mentioned, that the said Dasmudianselage Appuhami, Vel-vidane of Alankulama, having renounced all claim to the lot marked B, containing in extent 2 acres and 26 perches,

in W.L.O.S. plan No. $\frac{21}{N.W.P.}$, bearing date the 23rd March, 1900, the said lot is hereby declared to be the property of the Crown ; and that I, the aforesaid Assistant Government Agent, agree to sell to the claimant lot marked A in the

said W. L. O. S. plan No. $\frac{21}{N.W.P.}$ at the rate of Rs. 10 per acre. Certified copies of lots A and B are annexed :—

Boundaries of lot A : north by old Atdanduwa jungle, south by tank, east by lot B in W. L. O. S. plan No. $\frac{21}{N.W.P.}$, and west by field claimed by natives.

Boundaries of lot B : north by old Atdanduwa jungle, south by tank and cleared jungle claimed by natives, east by Atdanduwa jungle, and west by lot A in the said W. L. O. S. plan No. $\frac{21}{N.W.P.}$.

Puttalam Kachcheri,
March 20, 1901.

H. W. BRODHURST,
Assistant Government Agent.

Order under Section 2 of "The Waste Land Ordinances, 1897, 1899, and 1900."

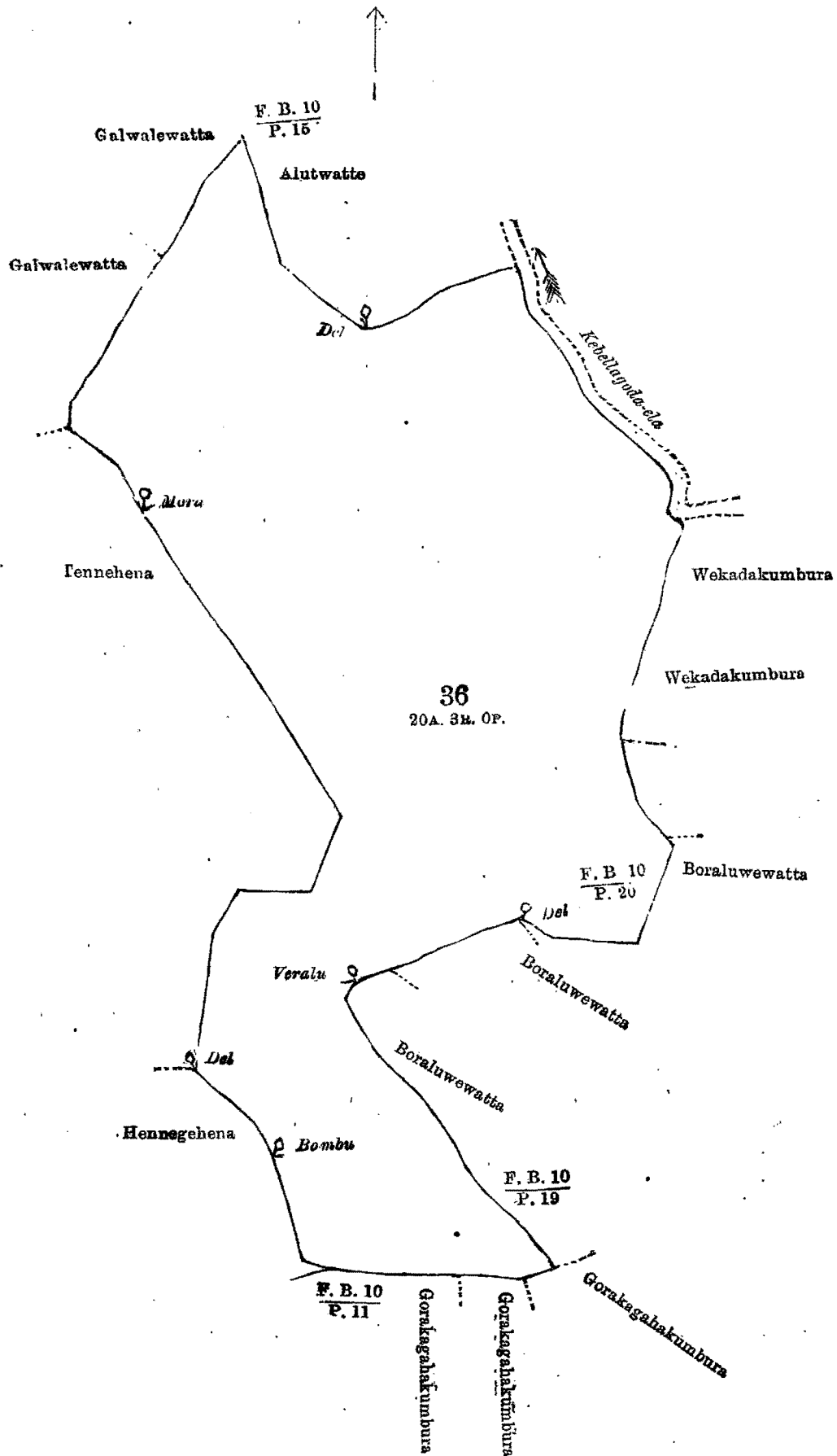
In the matter of land commonly called and known as Beraluwealawattemukalana, situate in the village of Godagandeniya in the Kinigoda korale, in the Province of Sabaragamuwa, and of "The Waste Lands Ordinances 1897, 1899, and 1900."

THE notice required by section 1 of the said Ordinances having been duly published in manner prescribed by that section in respect of the above-named land, and no claim having been made to the said land or to any interest therein within the period of three months from the date specified in the said notice, I, Bertram Hill, Assistant Government Agent of the Kegalla District, in the Province of Sabaragamuwa, under and by virtue of the powers vested in me in that behalf by section 2 of the said Ordinances, do hereby on this 29th day of April, 1901, order and declare that the said land, commonly called and known as Beraluwealawattemukalana, situate in the village of Godagandeniya in the Kinigoda korale, in the Province of Sabaragamuwa, and shown as lot 36 in sketch plan No. S. P. $\frac{15}{P.S.}$, of lands situated in the said village, a certified copy whereof is hereunto annexed, and containing in extent about 20 acres and 3 roods, and bounded as follows : on the north by Alutwatta claimed by Walalgoda Appuhamy ; east by Kebellagoda-ela, Wekadakumbura claimed by Walalgoda Appuwa Veda, Wekadakumbura claimed by E. Menika, Boraluwewatta claimed by Siyatu, Boraluwewatta claimed by Ranhami, Boraluwewatta claimed by Heenhami Vedarala ; south by Gorakagahakumbura claimed by Pawlis Appu, Gorakagahakumbura claimed by Siyatu, Gorakagahakumbura claimed by G. Pina ; west by Hennegehena claimed by Jotihami, Tennehena claimed by Dingiri Banda ex-Korala, Galwalewatta claimed by Ana Sekka Marikkar, and Galwalewatta claimed by Hendrick—is the property of the Crown.

Kegalla Kachcheri,
April 29, 1901.

BERTRAM HILL,
Assistant Government Agent.

[For Tracing see page 1067]



Scale of 4 Chains to an Inch.

Plan of an allotment of land called Boraluwewalawattemukalana, situate in the village Godagadeniya of Meddemediliya pattu of Kirigoda korale in the District of Kegalla, Province of Sabaragamuwa; containing in extent 20 acres 3 roods.

Surveyor-General's Office,
Colombo, April 10, 1899.

P. D. WARREN,
Assistant Surveyor-General.