

SUPPLEMENT

TO

The Ceylon Government Gazette,

PART III.

FRIDAY, MARCH 22, 1901.

NOTICES UNDER THE WASTE LANDS ORDINANCES.

[Notice under "The Waste Lands Ordinances, 1897, 1899, and 1900."]

TAKE notice, that unless within three months from the 15th day of March, 1901, the persons, if any, who claim any interest in the lands hereinafter mentioned or in any one or more of such lands, appear before the Special Officer appointed under section 28 of Ordinance No. 1 of 1897 at his office at Matara and make claim to the said lands or any of them or to some interest therein :

Such Special Officer, in pursuance of the powers vested in him by Ordinance No. 1 of 1897, will declare by writing under his hand that the said lands or such of them, to as which no claim has been made, are the property of the Crown.

J. P. LEWIS, Special Officer.

Description of Lands referred to.

I.

The land commonly called or known as Badullukele, situate in the village of Kitala Batgama in the Gangaboda pattu of the Matara District, in the Southern Province, containing in extent 102 acres 8 roods 17 perches, shown as lot 2,505 1/2 in P. P. 337, as described in the annexed certified tracing therefrom, and bounded as follows : on the north by Badullukele (P. P. 1,017 / 8,011) belonging to Crown, Paswisimulla claimed by Sehu Abdul Cader Sehu Isadin and others, Digarolla belonging to ditto, the Badulu-ganga ; on the east by Dalugodamulla (P. P. 337 / 450) belonging to Mahammadu Lebbe Marikkar, Denipitige Udumulla (P. P. 337 / F 30 & G 30) belonging to Dalugoda Liyanage Don Andiris and others, Puwakwatta (P. P. 337 / C 30 & D 30) belonging to Crown, Beligahawatta (P. P. 337 / J 30) belonging to Liyanage Don Andiris and others, Willapattinigahawatta belonging to ditto (T. P. 67,574), Nagahaliyadda and Malapalawa (P. P. 337 / N 30) belonging to ditto, Galketiyewatta belonging to Dulige Sincho and others (T. P. 67,575), the Gansabhawa road from Angunna to Pettare, Badullukele (portion of P. P. 337 / 2,505 1/2) claimed by Wadge Don Carolis, Etgaledeniya (P. P. 337 / T 30) belonging to Casim Lebbe Lewana Marikkar ; on the south by Tumbekumbura belonging to S. K. Aliya Marikkar and others, Kodippiligedeniya belonging to Mahammadu Lebbe Marikkar, Kekunagahaliyadda belonging to Kasakarage Kirihami and others, Medaliyadda belonging to Maranbege Deonis and others, Mantriyamulla belonging to Wappu Abdul and others, Induredeniya (P. P. 337 / U 29) belonging to Hewakasakarage Janis and others Indura belonging to ditto, Iriyagahaliyadda belonging to Angurukankanange Davit and others ; on the west by Wagissamulla belonging to Mahammadu Lebbe Marikkar, Potuwila (P. P. 337 / S 29) belonging to Madarasinge Don Babanis and others, Kohombahenedeniya (P. P. 337 / T 29) belonging to Mahammadu Lebbe Marikkar.

විෂි 1901 ක්වූ මාර්තු මස 15 වෙනි දින පටන් තුන්මාසයක් ඇතුලතදී මෙහි පහත දක්වන ඉඩම්වලට නොහොත් ඉන් එකකට නොහොත් වැඩිගණනකට යම් අයිතිවාසිකමක් තිබෙන යම් අයෙක් ඇත්නම් ඒ අය විසින් වෂි 1897 කේ නොමර 1 කේ ආඥාපණයේ 28 වෙනි වගන්තියේ ප්‍රකාරයට පත්කරුණු ලැබූ විශේෂ මන්ත්‍රීශ්‍රවරයානන්තාන්තේයේ මාතර කන්දෝරුවේදී ලන්තාන්තේයේ ඉදිරිපිටට ඇවිත් පෙන්වීම එක් ඉඩම්වලට නොහොත් ඊට ඇති යම් කොටසකට කිසි අයිතිවාසිකමක් පෙන්වා සිටින්නට නොයෙදුනොත්, එක් විශේෂ මන්ත්‍රීශ්‍රවරයානන්තාන්තේයට වෂි 1897 කේ නොමර 1 කේ ආඥාපණයෙන් ලැබී තිබෙන බලයේ ප්‍රකාරයට, අයිතිවාසිකම් නොතිහාපු එක් ඉඩම් එක්කෝ එසින් අයිතිවාසිකමක් ගෙණහැරදක්වන්නට නොයෙදුන සෑම ඉඩම් රැස්සන්තක ඉඩම් හැටියට ලන්තාන්තේයේ අත්පන ඇති ලියවිල්ලකින් ලන්තාන්තේ විසින් ප්‍රකාශ කරණ බව මෙසින් දැනගත යුතුයි.

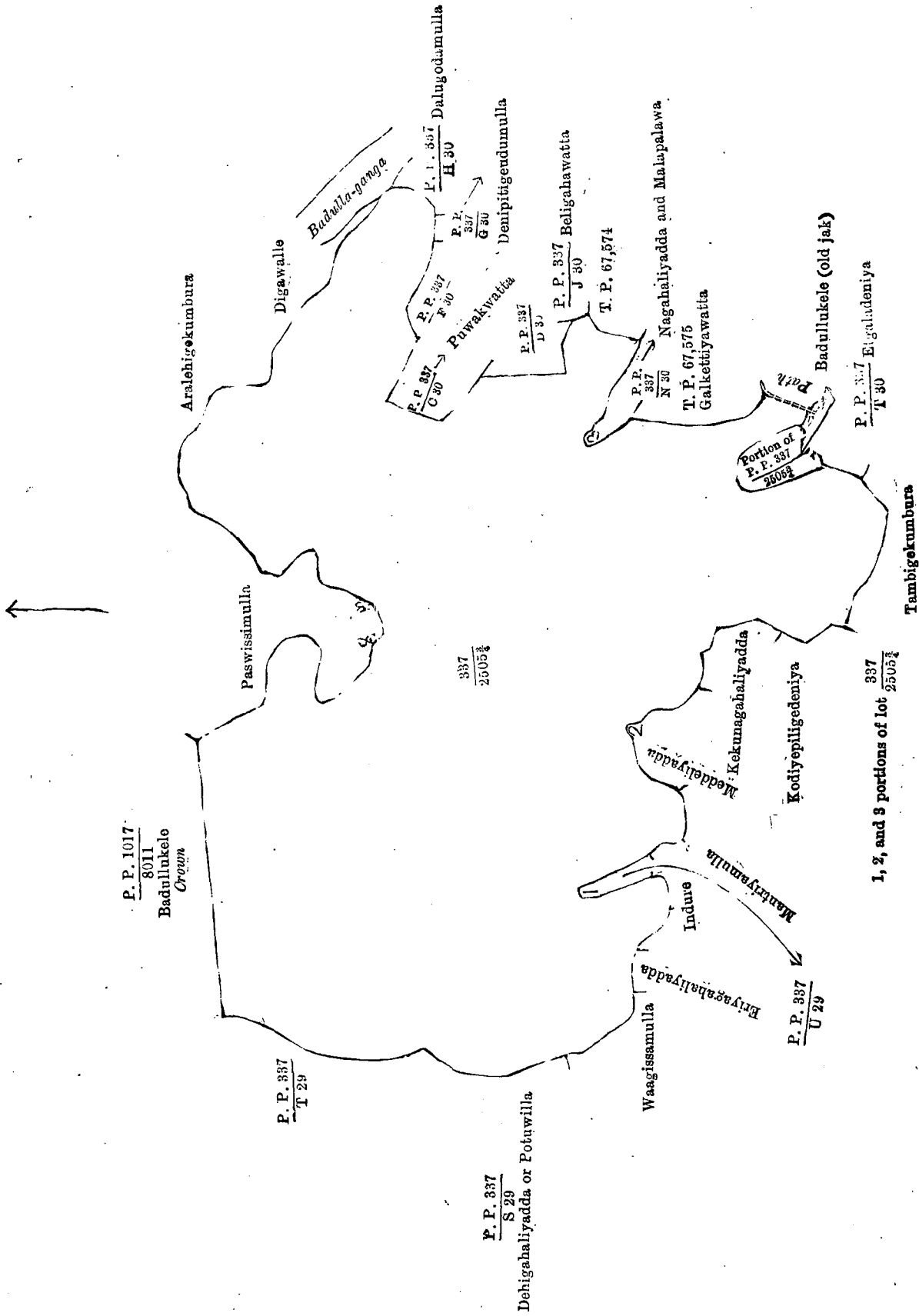
ජේ. පී. ලුවිස්, විශේෂ මන්ත්‍රීශ්‍රවරයානන්තාන්තේය.

ඉඩම්වල ගොරතුරු.

I.

දකුණු පලාතට අයිති මාතර දිස්ත්‍රික්කේ ගහබඩපත්තුවේ කිකුලබත්ගම යන ගම පිහිටා තිබෙන මීට අමුණාපු සහ තික සිතියමේ පෙනෙන අත්කර 102 කුත් රූ 8 ක් 17 ක් ක්වූ පර්චස් 17 ක් ක්වූ මහරම් ඇති සාමාන්‍ය වසයෙන් බදුඑකැලේ කිසි නොහොත් ඒනමින් දැනගෙන තිබෙන 337 මුල් සිතියමේ 2,505 1/2 ක් පෙන්වන සීමිතවිසට මාසිම :- ලතුරට රැස්සන්තක 1,017 බදුඑකැලේද, (P. P. 337 / 8,011), ජේපු අබදුල්කාදර් ජේපු ඉසසින් සහ තවත් අයවල් විසින් අයිතිවාසිකම් කිසි පස්විසිමුල්ලද, එම අයවල්වට අයිති දිගරෙල්ලද, බදුඑ ගසද ; නැගෙනහුරට මහම්මදුලෙබබේ මරික්කාර්ට අයිති දඬගොඩමුල්ලද, (P. P. 337 / 450), දඬගොඩ ලියනයේ දෙත් අත්දිරිස්ට සහ තවත් අයවල්වට අයිති දෙහිපිපියේ උඩුමුල්ලද, (P. P. 337 / F 30 සහ G 30)





Lot 2,505 $\frac{1}{4}$  called Badullukele, in extent 102A. 3R. 17P., situated in Kitala Batgama village in Gangaboda pattu.

Surveyor-General's Office,  
Colombo, November 15, 1900.

S. J. C. MORE,  
for Surveyor-General.

II.

The land commonly called or known as Badullukele, situate in the village of Kitala Batgama in the Gangaboda pattu of the Matara District, in the Southern Province, containing in extent, 46 acres, shown as lot 2,505½ in P. P. 337, as described in the annexed certified tracing therefrom, and bounded as follows: on the north by Nagodawatta belonging to Sedarahettige Janis and others (T. P. 67,550 and 67,551), Pinnapelagedeniya ( $\frac{P. P. 337}{D 28 \& E 28}$ ) belonging to Sehu Abdul Cader Sehu Isadin and others, Runagekumbura belonging to Korage Ranis and others, Nagodawila belonging to ditto; on the east by Poliudurewatta belonging to Wangige Jandohami (T. P. 67,573), Nagodawila belonging to Korage Ranis and others, Polinduredeniya belonging to Wangige Jandohami and others, Badullukele ( $\frac{P. P. 1,017}{8,011}$ ) belonging to Crown; on the south by Kurunduwattedeniya claimed by Mahammadu Lebbe Marikkar and others; on the west by Pinkolagedeniya ( $\frac{P. P. 337}{K 28}$ ) belonging to ditto, Henewatta belonging to Komangodage Don Carolis and others (T. P. 67,554, 67,553, and 67,552).

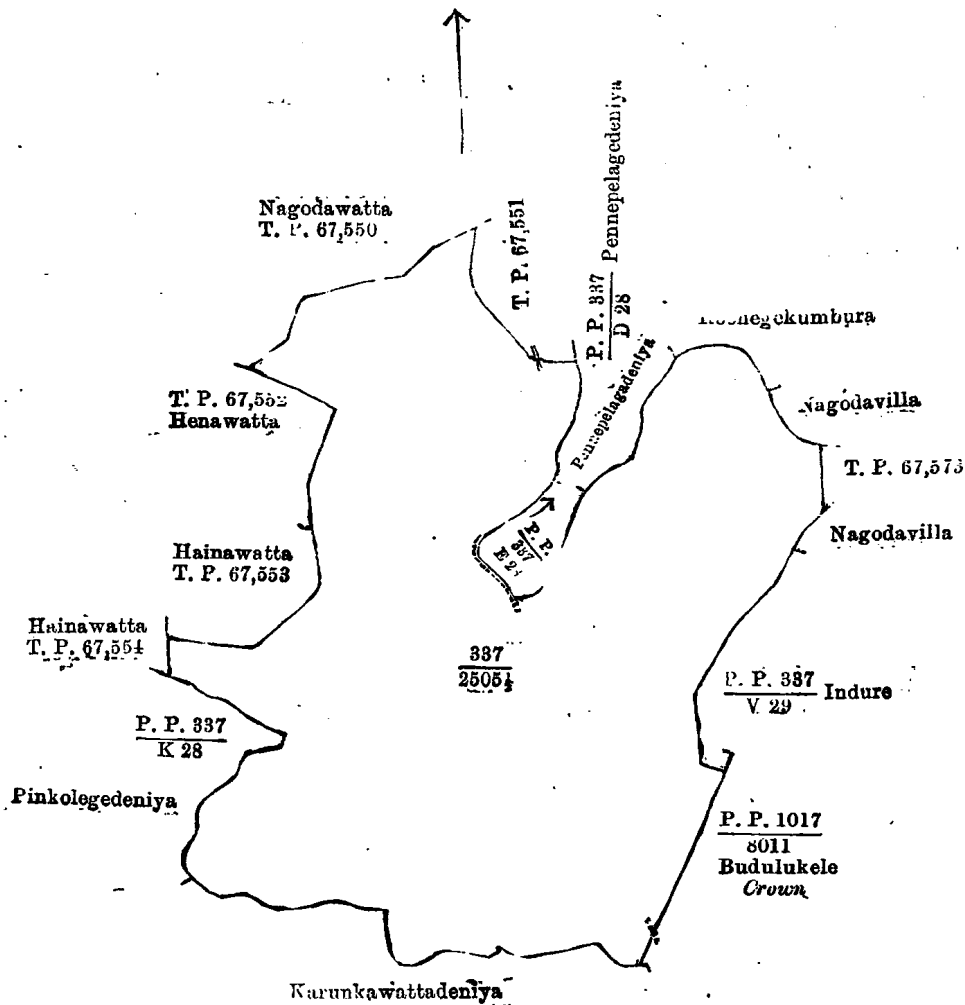
II.

දකුණු පලාතට අයිති මාතරදිස්ත්‍රික්කේ ගඟබඩපත්තුවේ කිතුලබත්ගම රන ගම පිහිටා තිබෙන මීට අමතරව සහතික සිතියමේ පෙනෙන අක්කර 46ක් විමිතරම ඇති සාමාන්‍ය වසරෙන් බදුඑකැලේ කිසික නොහොත් ඒ නමින් දකුණේ තිබෙන 337 මුල් සිතියමේ 2,505½ක් පෙන්වන විමිකවිවිසට මායිම් :—උතුරට සේදර හෙවිවිගේ ජාතිස්ට සහ තවත් අයවන් ටට අයිති නාගොඩවත්තද, (T. P. 67,550 සහ 67,551), සේනු අබ්දුල්කාදර් සේනු ඉසවිත්ට සහ තවත් අයවන් ටට අයිති පිත්තපාලගේ දෙහියද, ( $\frac{P. P. 337}{D 28 \& E 28}$ ), කොරගේ රනිස්ට සහ තවත් අයවන් ටට අයිති රුණගේ කුඹුරුද, එම අයවන් ටට අයිති නාගොඩ විලද; නැගෙනහිරට වන්නගේ ජන්දෙහාමිට අයිති පොල්ඉදුරේ වත්තද, (T. P. 67,573), කොරගේ රනිස්ට සහ තවත් අයවන් ටට අයිති නාගොඩ විලද, වන්නගේ ජන්දෙහාමිට සහ තවත් අයවන් ටට අයිති පොල්ඉදුරේ දෙහියද, රජසත්තක බදුඑකැලේද, ( $\frac{P. P. 1,017}{8,011}$ ), දකුණට මහම්මදලෙබිබේ මරිතකාර් සහ තවත් අයවල් විසින් අයිති වාසිකම් කිසික කුරුදුවත්තේ දෙහියද; බස්නාහිරට එම අයවන් ටට අයිති පිත්තපාලගේ දෙහියද, ( $\frac{P. P. 337}{K 28}$ ) කෝමන් ගොඩගේ දෙය් කුරෝලිස්ට සහ තවත් අයවන් ටට අයිති ගන්නෙවත්තද, (T. P. 67,554, 67,553 සහ 67,552).

II.

தென் மா காணத்தின் மாத்துறை திஸ்திரிக்கில் கங்கபொடபத்துவையைச் சேர்ந்த சித்தல பக்கமை என்னும் கிராமத்திலுள்ள 337 ம ஜலகக பிரதமபடதகில காணப்படும பங்கு 2,505½ ி பிரிவுபடி வதுலுகலே யென்று பொதுவாய்ச் சொல்லப்படுகிற அல்லது அறியப்படுகிற இத் தோடணைத்திருக்கும் குறிக்கப்பட உறுதிப்படுத்திய டாபரில் விவரிக்கப்பட்டதும் 46 ஏக்கர விஸ்தாரமுள்ளது :—

எல்லே, வடக்கு-ஸேதறகெடடகே ஜானிசம சிலபேர்களுக்குமுடைய நாகொடவதத (T. P. 67,550 ம 67,551), சேசு அவ்ந்துல்காதர் சேசு இஸடினுக்கும் சிலபேர்களுக்குமுடைய பின்னபெலகேதெனிய (P. P.  $\frac{337}{D 28 \& E 28}$ ), கொறகே ருனிசம சிலபேர்களுக்குமுடைய றுனகே குமபுர, மேற்சொலவியவர்களுடைய நாகொடவில; கிழக்கு-வன்கிகே ஜன்தோகாமி உடைய பொல்லிந்துரேவதத (T. P. 67,573), கொறகே ருனிசம சிலபேர்களுக்குமுடைய நாகொடவில, வன்கிகே ஜன்தோகாமியும் சிலபேர்களுக்குமுடைய பொல்லிந்துரேதெனிய, அரசாட்சிக்குள்ள வதுலுகலே (P. P.  $\frac{1,017}{8,011}$ ); தெற்கு-மகம்மது லெவ்வை மரிக்காரும் சிலபேர்களும் உரிதது பேசும குறுத்துவத்தேதெனிய; மேற்கு-மேற்சொலவியவர்களுடைய பின்னகொலகேதெனிய (P. P.  $\frac{337}{K 28}$ ), கோமன்கொடகே தொன் கரேவிசம சிலபேர்களுக்குமுடைய ஏனேவதத (T. P. 67,554, 67,553 ம 67,552).



Lot 2,505 $\frac{1}{2}$  called Badulukele, in extent 46A. Or. Op., situated in Kitale Batgama village in Gangaboda pattu.

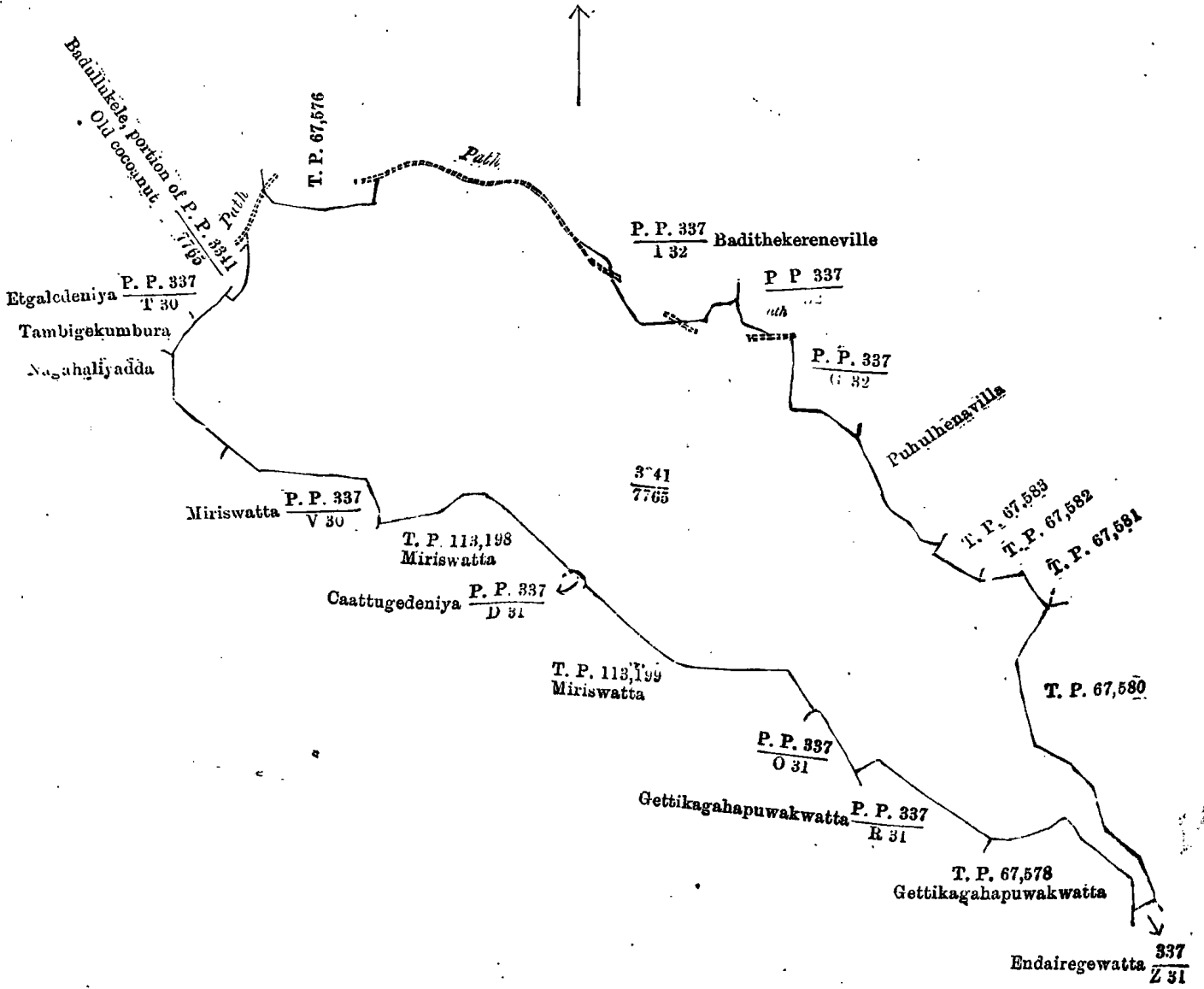
Surveyor-General's Office,  
Colombo, November 15, 1900.

S. J. C. MORE,  
for Surveyor-General.

### III.

The land commonly called or known as Badulukele, situate in the village of Kitale Batgama in the Gangaboda pattu of the Matara District, in the Southern Province, containing in extent 56 acres, shown as lot 7,765 in P. P. 3,341, as described in the annexed certified tracing therefrom, and bounded as follows: on the north by Galketiyeheena belonging to Dulige Sinche and others (T. P. 67,576), the Gansabhawa path from Angunna to Pettare, Baddakaranawila ( $\frac{P. P. 337}{I 32}$ ) belonging to E. Wikramaratna and others, Baddakaranawilawatta belonging to ditto ( $\frac{P. P. 337}{H 32}$ ), the Gansabhawa path from Angunna to Pettare; on the east by Potuwilewatta ( $\frac{P. P. 337}{G 32}$ ) belonging to Ramawikkrama Gamachchige Jayatu and others, Puhulhenewila belonging to ditto, Udumullewatta belonging to Walpolage Kitan Appn and others (T. P. 67,583), Hakurannekoratuwa belonging to ditto (T. P. 67,582), Ittawelkoratuwa belonging to Kanattedulige Punchi Baba and others (T. P. 67,581), Pitiwilahena belonging to Ramawikkrama Gamachchige Jayatu and others (T. P. 67,580); on the south by Endaragewatta ( $\frac{P. P. 337}{Z 31}$ ) belonging to ditto, Gettikkagaha Puwakwatta belonging to Ramawikkrama Gamachchige Baban and others (T. P. 67,578), Gettikkagaha Puwakwatta ( $\frac{P. P. 337}{R 31}$ ) claimed by Pattinige Karanelis and others, Nugagahadeniya ( $\frac{P. P. 337}{O 31}$ ) claimed by Pemananda Terunnanse, Miriswatta sold by Crown to J. F. Tilekeratna (T. P. 113,199), Kattugedeniya ( $\frac{P. P. 337}{D 31}$ ) belonging to Pemananda Terunnanse and others, Miriswatta sold by Crown to J. F. Tilekeratne (T. P. 113,198), Miriswatta ( $\frac{P. P. 337}{V 30}$ ) claimed by ditto; on the west by Nagahaliyadda belonging to Waduge Karolis and others, Tumbekumbura belonging to Sinnawan Kanakapulle Aliya Marikkar, Etgaledeniya ( $\frac{P. P. 337}{T 30}$ ) belonging to Cassim Lebbe Marikkar Lewana Marikkar, Badulukele (portion of  $\frac{P. P. 3,341}{7,765}$ ) claimed by Waduge Karolis and others, the Gansabhawa path from Angunna to Pettare.





Lot 7,765 called Badullukele in extent 56A. 0 R. 0p., situated in Kitala Batgama village in Gangaboda pattu

Surveyor-General's Office,  
Colombo, November 15, 1900

S. J. C. MORE,  
for Surveyor-General.