

SUPPLEMENT

TO

The Ceylon Government Gazette,

PART III.

FRIDAY, MARCH 22, 1901.

NOTICES UNDER THE WASTE LANDS ORDINANCES.

[Notice under "The Waste Lands Ordinances, 1897, 1899, and 1900."]

TAKE notice, that unless within three months from the 15th day of March, 1901, the persons, if any, who claim any interest in the lands hereinafter mentioned or in any one or more of such lands, appear before the Special Officer appointed under section 28 of Ordinance No. 1 of 1897 at his office at Matara and make claim to the said lands or any of them or to some interest therein :

Such Special Officer, in pursuance of the powers vested in him by Ordinance No. 1 of 1897, will declare by writing under his hand that the said lands or such of them, as to which no claim has been made, are the property of the Crown.

J. P. LEWIS,
Special Officer.

Description of Lands referred to.

The following lots, situated in the village of Idandukita in the Morowak korale of the Matara District, in the Southern Province, as described in the annexed certified tracings : -

I.									
Preliminary plan 25.									
Lot.	Name of Land.	Extent.			Lot.	Name of Land.	Extent.		
		A.	R.	P.			A.	R.	P.
64d	Mapanapedeniya	...	0	0 11	72	Maragahadeniya, &c.	...	10	1 14
64g	Do.	...	0	0 18	73	Medagodapatana	...	1	0 28
64h	Do.	...	0	0 22	74	Do.	...	0	1 15
64i	Do.	...	0	0 15	78	Pitadeniya	...	0	1 5
64j	Do.	...	0	0 12	79	Akurantudawamedagoda	...	18	3 23
64k	Do.	...	0	0 3	80	Peelahaedeniya	...	0	2 4
64l	Do.	...	0	0 10	80a	Do.	...	0	0 10
64m	Do.	...	0	0 16	80b	Do.	...	0	0 17
65	Mapanapehena	...	1	3 35					
66	Mapanapedeniya	...	0	3 35				102	3 23
67	Mapanapehena, &c.	...	62	3 30					
71	Maragahadeniyamedagoda	...	4	2 20					

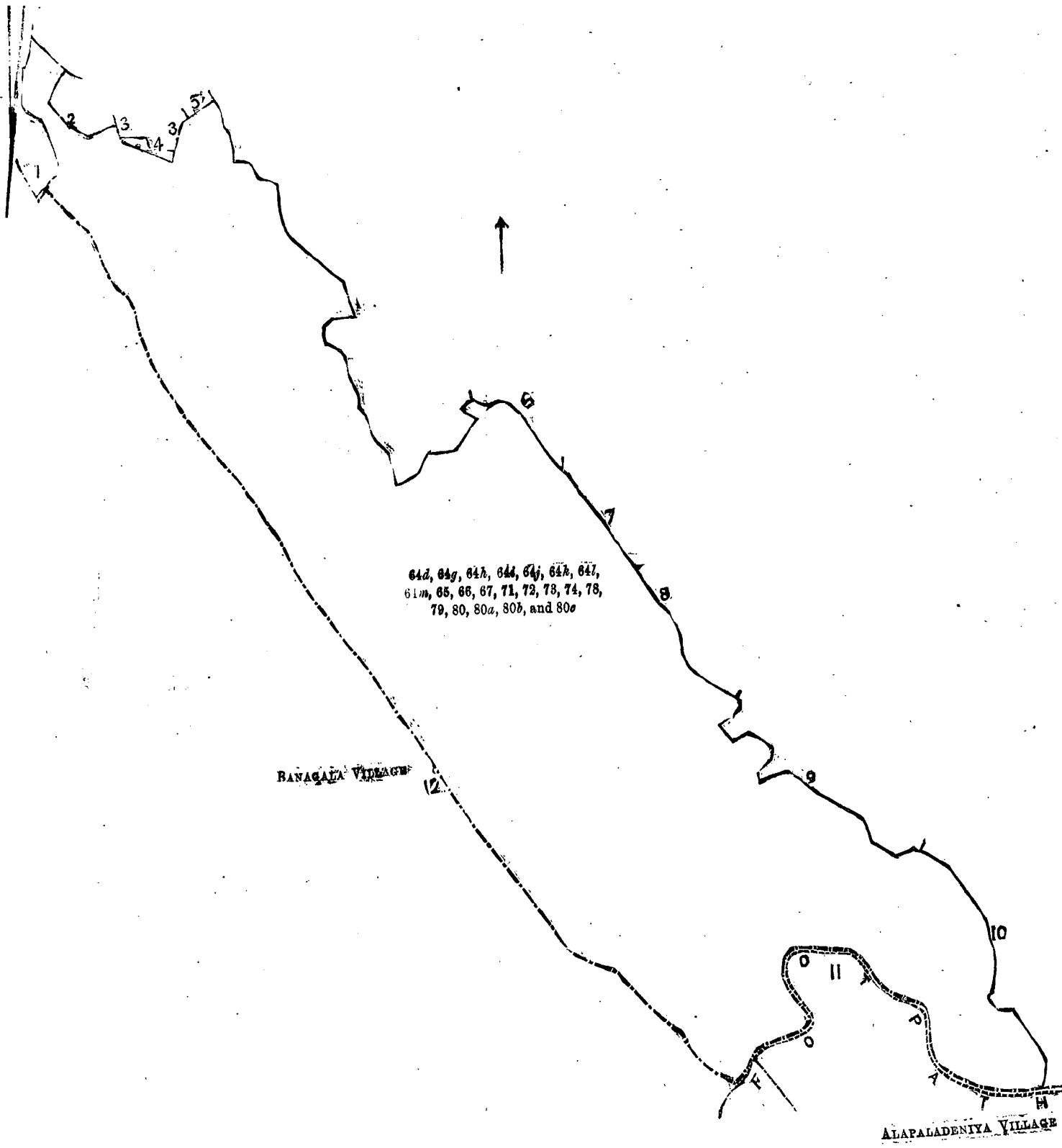
on sheet O-¹⁴/_{5, 13}, and bounded as follows : on the north by Mapanapedeniya sold by Crown to D. A. Weerasuriya (T. P. 166,715), Mapanapewatta belonging to Rubasingamage Don Bastian, Mapanapehena sold by Crown to Rubasingamage Don Bastian (T. P. 164,376), Mapanapewatta belonging to ditto, Mapanapehena sold by Crown to ditto (T. P. 164,376), Mapanapehena belonging to ditto, Mapanapedeniya sold by Crown to D. A. Weerasuriya (T. P. 166,715), Mapanapekumburuyaya claimed by Don Hendrick Rupasinha and others, Mapanapedeniyakumbura sold by Crown to Don Hendrick Rupasinha (T. P. 155,751), Mapanapedeniyakumbura sold by Crown to D. E. Sriwardana (T. P. 155,751), Mapanapedeniyakumbura sold by Crown to Don Hendrick Rupasinhe (T. P. 171,840); on the east by Mapanapedeniyakumbura sold by Crown to Don Hendrick Rupasinhe (T. P. 171,839); on the south by the Gansabhawa path from Morowaka to Hinidum pattuwa; on the west by the village limit of Banagala.

1901 ක්ව මාර්තු මස 15 වෙනි දින පටන් තුන්මාසයක් ඇතුළතදී මෙහි පහත දක්වන ඉඩම්වලට නොහොත් ඉන් එකකට නොහොත් වැඩිගණකකට යම් අයිතිවාසිකමක් තිබෙන යම් අයෙක් ඇත්නම් ඒ අය විසින් ව්ෂ 1897 කේ හොමර් 1 කේ ආඥාපනතේ 28 වෙනි වගන්තියේ ප්‍රකාරයට පත්කරණු ලැබූ විශේෂ මන්ත්‍රීවරයානන්තාන්සේගේ මාතර කන්තෝරුවේදී උත්තාන්සේගේ ඉදිරිපිට ඇවිත් පෙන්වීම එසේ ඉඩම්වලට නොහොත් ඊට ඇති යම් යකටසකට කිසි ඉයිතිවාසිකමක් පෙන්වා දීමට නොයෙදුණහොත්, එක් විශේෂ මන්ත්‍රීවරයානන්තාන්සේට ව්ෂ 1897 කේ හොමර් 1 කේ ආඥාපනතේ 17 වී තිබෙන බලයේ ප්‍රකාරයට, අයිතිවාසිකම් නොකියාළු එක් ඉඩම් එක්කෝ එහි අයිතිවාසිකරුන් ගණ කැරදක්වනට නොයෙදුන සෑම ඉඩම් රැජිනන්ගේ ඉඩම් හැරියට උත්තාන්සේගේ අත්සන ඇති ලියවිලිකිත් උත්තාන්සේ විසින් ප්‍රකාශ කරණ බව මෙහි දැනගත යුතුයි.

ඉඩම්වල නොරතුරු. විශේෂ මන්ත්‍රීවරයානන්තාන්සේගේ. ජේ. පී. ලුවිස්.

දකුණු පළාතට අයිති මාතර දිස්ත්‍රික්කේ මොරවක්කෝරලේ ඊදමුකිත යන ගම පිහිටා තිබෙන මීට අමුණාසු සහතික සිතියම්වල පෙන්නුම් වන මෙහි පහත දක්වන බිම්කලිපි, එනම් : -

I.									
සිතියම් 25.									
අංකවිවිස.	ඉඩමේ නම.	බිම්කරු.			අංකවිවිස.	ඉඩමේ නම.	බිම්කරු.		
		අ.	රු.	ප.			අ.	රු.	ප.
64d	මාපනාපේදෙනියා	0	0 11	72	මාරගහදෙනියා සහ තවත් දෙනිද	10	1 14	
64g	එම	...	0	0 18	73	මැදගාඩපතන ...	1	0 28	
64h	එම	...	0	0 22	74	එම	0	1 15	
64i	එම	...	0	0 15	78	පිටදෙනියා ...	0	1 5	
64j	එම	...	0	0 12	79	අකුරන්තාඩාවමැදගාඩ	18	3 23	
64k	එම	...	0	0 3	80	පිල්ලගේනේදෙනියා	0	2 4	
64l	එම	...	0	0 10	80a	එම	0	0 10	
64m	එම	...	0	0 16	80b	එම	0	0 17	
65	මාපනාපේදෙනියා	1	3 35					
66	මාපනාපේදෙනියා	0	3 35				102	
67	මාපනාපේදෙනියා සහ තවත් තෝන්ද	62	3	30					
71	මාරගහදෙනියාමැදගාඩ	4	2	20					



64d, 64g, 64h, 64i, 64j, 64k, 64l,
61m, 65, 66, 67, 71, 72, 73, 74, 75,
79, 80, 80a, 80b, and 80c

BANAGALA VILLAGE

ALAPALADENIYA VILLAGE

Scale of 8 Chains to an Inch.

Sheet 14
5, 13

Surveyor-General's Office,
Colombo, November 10, 1900.

S. J. C. MORE,
for Surveyor-General.

Description of Lots.

Preliminary plan 25.

Situation : Edandukita village in Palle pattu of Morowak korale.

Lot.	Name of Land.	Extent.			Lot.	Name of Land.	Extent.		
		A.	R.	P.			A.	R.	P.
64d	Mapanapedeniya	0	0	11	72	Maragahadeniya, &c.	10	1	14
64g	Do.	0	0	18	73	Medagodapatana	1	0	28
64h	Do.	0	0	22	74	Do.	0	1	15
64i	Do.	0	0	15	78	Pitadeniya	0	1	5
64j	Do.	0	0	12	79	Akurantudawamedagoda	18	3	23
64k	Do.	0	0	3	80	Peeladeniya	0	2	4
64l	Do.	0	0	10	80a	Do.	0	0	10
64m	Do.	0	0	16	80b	Do.	0	0	17
65	Mapanapehena	1	3	35					
66	Mapanapedeniya	0	3	35					
67	Mapanapehena, &c.	62	3	30					
71	Maragahadeniyamedagoda	4	2	20					
							102	3	23

Description of Boundaries of the Block comprising Lots Nos. 64d, 64g, 64h, 64i, 64j, 64k, 64l, 64m, 65, 66, 67, 71, 72, 73, 74, 78, 79, 80, 80a, 80b, and 80c.

No.	Name of Land.	No.	Name of Land.
1	Mapanapedeniya	7	Mapanapedeniyakumbura
2	Mapanapewatta	8	Do.
3	Mapanapehena	9	Do.
4	Mapanapewatta	10	Do.
5	Do.	11	A footpath
6	Mapanapekumburuyaya	12	—

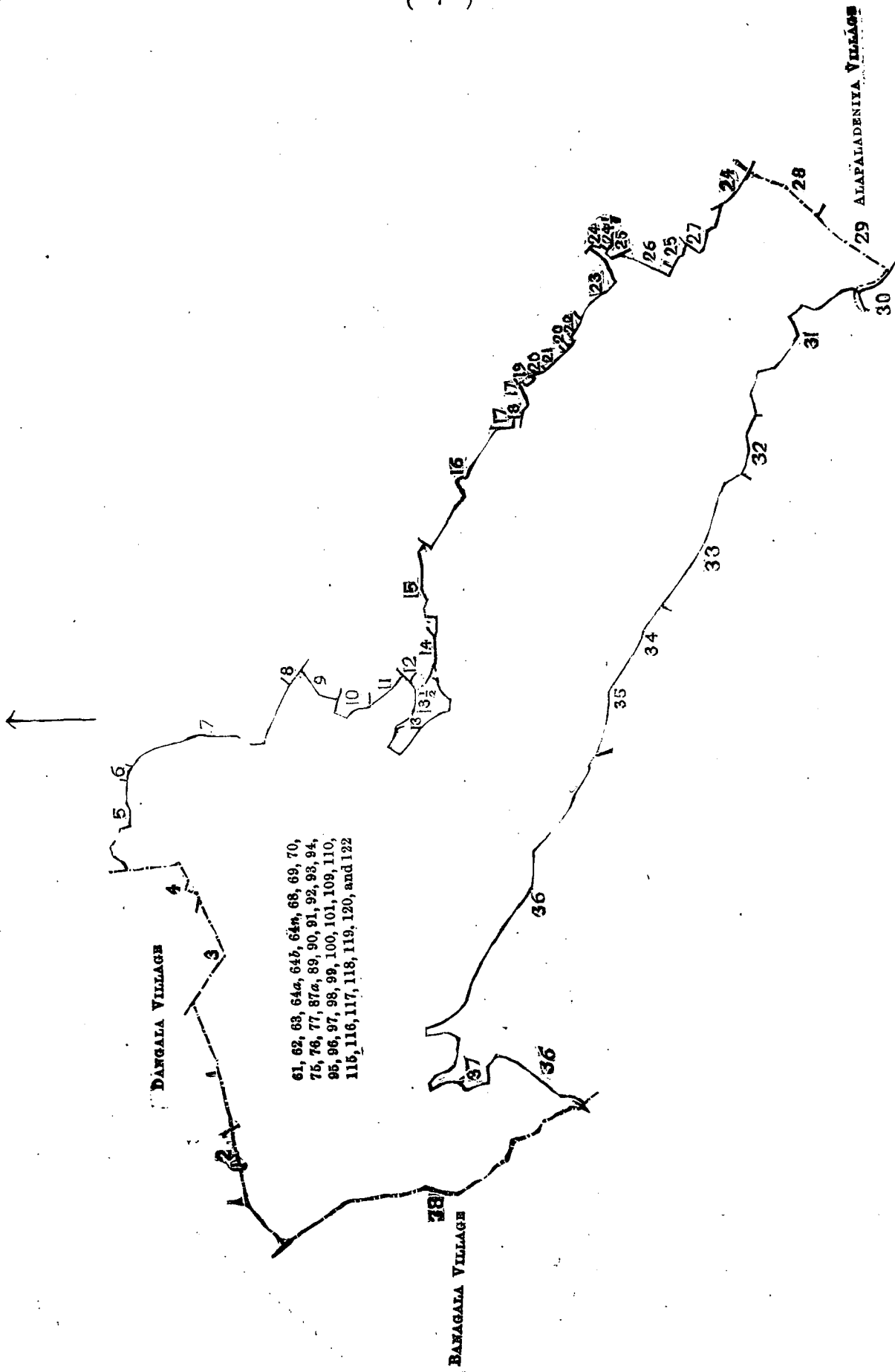
II.

Preliminary plan 25.

Lot.	Name of Land.	Extent.			Lot.	Name of Land.	Extent.		
		A.	R.	P.			A.	R.	P.
61	Boruppehena, &c.	12	1	36	95	Nayakeditchadeniya	1	0	19
62	Nayadolamukalana	2	0	35	96	Jambughashadeniya and Nayakeditohadeniya	7	0	27
63	Kitulhenadeniya	2	0	20	97	Medagodahena	1	2	25
64a	Mapanapadeniya	0	0	4	98	Jambughashena, &c.	126	3	11
64b	Do.	0	0	13	99	Pitadeniya	0	1	26
64n	Do.	0	0	2	100	Minimuladeniya	2	2	30
68	Medagodapatana	1	1	5	101	Boruppahadeniya	0	1	31
69	Medagodahenadeniya	0	2	15	109	Pitawiladeniya	0	1	37
70	Mapanapepitadeniya	0	2	11	110	Pitawilahena	3	1	24
75	Pitadeniya	0	2	0	115	Uropennahenagoda	5	1	20
76	Do.	0	3	38	116	Galwaladeniya, Mahawiladeniya	10	1	2
77	Medagodapatana	1	1	27	117	Mahawilahena	48	1	4
87a	Mapanapedeniya	0	0	10	118	Medagodahena	0	0	10
89	Palagaladeniya	0	2	15	119	Mahawilamedagoda	2	3	0
90	Palagalahena, Ihalakadirandalahena	36	0	30	120	Udanayakakumburadeniya	0	1	32
91	Ihalakadirandoladeniya	0	3	10	122	Mahawilamedagoda	15	0	16
92	Kadirandolahenadeniya	2	1	35					
93	Kadirandolahena, &c.	55	0	22					
94	Ihalanayakeditchadeniya	0	3	6					
							345	2	8

on sheet O-14 and bounded as follows: on the north by the village limit of Dangala, Kadirandolahena belonging to Crown, Mahawilahena and Mahawiladeniya claimed by D. A. W. Dahanayaka and others, Udanayadeniya claimed by R. J. Don Lewis, Udanakadeniya claimed by D. A. W. Ratnayaka and others, Udanakakumbura sold by Crown to G. D. Samarawickrama (T. P. 166,699), Radakumbura claimed by Hewaradage Tonchiya and others, Ambagahakoratuwa belonging to Rubasingamage Don Maches, Madoluwaliyadda belonging to ditto, Delgahawatta belonging to Rubasingamage Babehami, Delgahadeniya belonging to ditto, Pitawaladeniya sold by Crown to G. Wirakoon, Mudaliyar (T. P. 171,804), Pitawaladeniya belonging to Crown, Polegederawatta belonging to Rubasingamage Balappu, Wattagawadeniya belonging to ditto, Galgodegederawatta belonging to Batagodage Semanis and others, Paragahakoratuwa belonging to Rubasin Jayawardana Don Luwis, Siyambalagodagederawatta belonging to Rubasin Jayawardana Don Hendrick and others, Tembiliwatta belonging to ditto, Minimullehena sold by Crown to Don Hendrick Rupasinha (T. P. 171,841), Minimullehena encroached upon by ditto, Minimullehena sold by Crown to Don Hendrick Rupasinha, Minimulleiyadda belonging to Gamachchige Sidan and others, Gorogahawatta belonging to R. J. Don Andiris, Boruppehena sold by Crown to Rubasin Jayawardana Don Carolis (T. P. 153,811), Boruppehena claimed by R. J. Don Carolis, Boruppehena belonging to ditto; on the east by the Udanayakakumburadola, Boruppehena encroached upon by D. J. R. Siriwardana and others, Magayahala, Boruppehena sold by Crown to ditto (T. P. 155,752), Boruppehena encroached upon by ditto, Boruppapitadeniya belonging to Rubasin Siriwardana Don Teodoris, the Udanayakakumkuredola, the village limit of Alapaladeniya, Nayadolamukalana belonging to Crown; on the south by the Gansabhawa path from Morowaka to Kelubowitiyana, Mapanapedeniyakumbura sold by Crown to D. H. Rupasinha and others, (T. P. 171,839, T. P. 171,840, T. P. 155,751, and T. P. 171,804), Mapanapekumburayaya encroached upon by ditto, Mapanapedeniya sold by Crown to D. A. Wirasuriya (T. P. 166,715), Mapanapedeniya belonging to Crown, Mapanapedeniya sold by Crown to D. A. Wirasuriya (T. P. 166,715); on the west by the village limit of Banagala.

0 $\frac{14}{5,13}$ ம் அளவுக்கடதாசியின் எல்லை, வடக்கு-தற்கலஉடைய எல்லை, அரசாட்சிக்குள்ள கதிற்ன்தொலகேன, டி. எ. டபிள்யு. தகனயக்கும சிலபேர்களும உரித்துபேசும மகாவிலகேனும மகாவில்தெனியும், ஆர். ஜே. தொன் லுவிஸ உரித்துபேசும உடனயாதெனிய, டி. எ. டபிள்யு. நதனுயக்கும சிலபேர்களும உரித்துபேசும உடனயிக்கதெனிய, ஜி. டி. ஸமறவிக்கறமவுக்கு அரசாட்சியாரால் விற்கப்பட்டிருக்கும் உடனயிக்கதெனிய (T. P. 166,699), யேவாறதாகே தொன் சியாவும சிலபேர்களும உரித்துபேசும நதகும்புர, றுவசின்சுமகே தொன் மத்தெசுடைய அம்வ கககொரெட்டுவ, மேற்சொல்லியவனுடைய மாதொலுவளியத்த, றுவசின்சுமகே பபேகாயி உடைய தெல்கவத்த, மேற்சொல்லியவனுடைய தெல்ககதெனிய, ஜி. வீற்கோன் முதலியாருக்கு அரசாட்சியாரால் விற்கப்பட்டிருக்கும் பிட்டவலதெனிய (T. P. 171,804), அரசாட்சிக்குள்ள பிட்டவலதெனிய, றுவசின்சுமகே பாலப்புடைய போலெகெதறவத்த, மேற்சொல்லியவனுடைய வத்தசாவாதெனிய, வட்டகொடகே ஸேமானிசும சிலபேர்களுக்கும்முடைய கல்கொடகெ தறவத்த, றுவசின் ஜயவர்தன தொன் லுவிசுடைய பறககொரெட்டுவ, றுவசின் ஜயவர்தன தொன் யென்திரிக்கும சிலபேர்களுக்குமுடைய சியம்பலாகொடகெதறவத்த, மேற்சொல்லியவர்களுடைய தெமவிலிவத்த, தொன் யென்திரிக் றுபசின்சுக்கு அரசாட்சியாரால் விற்கப்பட்டிருக்கும் யினிமுள்ளேகேன (T. P. 171,841), மேற்சொல்லியவன் எல்லைதாண்டிபோனதும யினிமுள்ளேகேன, தொன் யென்திரிக் றுபசின்சுக்கு அரசாட்சியாரால் விற்கப்பட்டிருக்கும் யினிமுள்ளேகேன, கமாச்சிகே சிதனும் சிலபேர்களுக்குமுடைய யினிமுள்ளேளியத்த, ஆர். ஜே. தொன் அந்திரிசுடைய கொரெக்கவத்த, றுவசின் ஜயவர்தன தொன் கரேளிசுக்கு அரசாட்சியாரால் விற்கப்பட்டிருக்கும் போறுப்பேகேன (T. P. 153,811), ஆர். ஜே. தொன் கரேளிஸ உரித்து பேசும பொறுப்பேகேன, மேற்சொல்லியவனுடைய பொறுப்பேகேன; கிழக்கு-உடனயக்கமுபு ரேதொல, டி. ஜே. ஆர். சிரிவர்தனும் சிலபேர்களும எல்லைதாண்டிபோனதும போறுப்பேஏன, மேற்சொல்லியவர்களுக்கும் அரசாட்சியாரால் விற்கப்பட்டிருக்கும் மகயஅல போறுப்பேஏன (T. P. 155,752), மேற்சொல்லியவர்கள் எல்லை தாண்டிபோனதும போறுப்பேஏன, றுவசின் சிரிவர்தன தொன் தியதோரிசுடைய போறுப்பிட்டதெனிய, உடனயக்கமுபுரேதொல, அலபலாதெனியுடைய எல்லை, அரசாட்சிக்குள்ள நயாதொலமுகலான; தெற்கு-மொறவக்கிவிருந்து கலு பேவிட்டியனக்குபோகும் கம்ஸபா ரேட்டு, டி. எச். றுபசின்சுவும சிலபேர்களுக்கும் அரசாட்சியாரால் விற்கப்பட்டிருக்கும் மாபனபேதெனியகும்புற (T. P. 171,839, 171,840, 155,751 ம் 171,804), மேற்சொல்லியவர்கள் எல்லைதாண்டிபோனதும மாபனபேகும்புறயாய, டி. எ. வீரசூரியக்கு அரசாட்சியாரால் விற்கப்பட்டிருக்கும் மாபனபேதெனிய (T. P. 166,715), அரசாட்சிக்குள்ள மாபனபேதெனிய, டி. எ. வீரசூரியக்கு அரசாட்சியாரால் விற்கப்பட்டிருக்கும் மாபனபேதெனிய (T. P. 166,715); மேற்கு-பனாசுலயுடைய எல்லை.



61, 62, 63, 64a, 64b, 64c, 68, 69, 70,
 75, 76, 77, 87a, 89, 90, 91, 92, 93, 94,
 95, 96, 97, 98, 99, 100, 101, 108, 110,
 115, 116, 117, 118, 119, 120, and 122

Scale of 16 Chains to an Inch.

Sheet O $\frac{14}{5, 13}$

Surveyor-General's Office,
 Colombo, November 10, 1900.

S. J. C. MORE,
 for Surveyor-General.

Description of Lots.
Preliminary plan 25.

Situation : Edandukita village in Palle pattu of Morowak korale.

Lot.	Name of Land.	Extent.			Lot.	Name of Land.	Extent.		
		A.	R.	P.			A.	R.	P.
61	Boruppehena, &c.	12	1	36	95	Nayakeditchadeniya	1	0	19
62	Nayadolamukalana	2	0	35	96	Jambugashenadeniya and Nayakeditchadeniya	7	0	27
63	Kitulhenadeniya	2	0	20	97	Medagodahena	1	2	25
64a	Mapanapadeniya	0	0	4	98	Jambugashena, &c.	126	3	11
64b	Do.	0	0	13	99	Pitadeniya	0	1	26
64n	Do.	0	0	2	100	Minimnadeniya	2	2	30
68	Medagodapatana	1	1	5	101	Boruppehenadeniya	1	0	31
69	Medagodahenadeniya	0	2	15	109	Pitawiladeniya	0	1	37
70	Mapanapitadeniya	0	2	11	110	Pitawilahena	3	1	24
75	Pitadeniya	0	2	0	115	Urupennahenagoda	5	1	20
76	Do.	0	3	38	116	Galwaladeniya, Mahawiladeniya	10	1	2
77	Medagodapatana	1	1	27	117	Mahawilahena	48	1	4
87a	Mapanapadeniya	0	0	10	118	Medagodahena	0	0	10
89	Palagaladeniya	0	2	15	119	Mahawilamedagoda	2	3	0
90	Palagalahena, Ihalakadirandolahena	36	0	30	120	Udanayakakumburadeniya	0	1	32
91	Ehalakadirandoladeniya	0	3	10	122	Mahawilamedagoda	15	0	16
92	Kadirandolahenadeniya	2	1	35					
93	Kadirandolahena, &c.	55	0	22					
94	Ehalanayakeditchadeniya	0	3	6					
							345	2	8

Description of Boundaries of the Block comprising Lots Nos. 61, 62, 63, 64a, 64a, 64b, 68, 69, 70, 75, 76, 77, 87a, 89, 90, 91, 92, 93, 94, 95, 96, 97, 98, 99, 100, 101, 109, 110, 115, 116, 117, 118, 119, 120, and 122.

No.	Name of Land.	No.	Name of Land.
1	—	20	Gorkagahawatta Boruppehena
2	Kadirandolahena	21	Boruppehena
3	Mahawilahena	22	Do.
4	Mahawiladeniya	23	—
5	Udanayadeniya	24	A stream
6	Udanaikadeniya	24½	Boruppehena
7	Udanaikakumbura	25	Magayahala Boruppehena
8	—	26	Boruppehena
9	Ambagahakoratuwa	27	Boruppapitadeniya
10	Madoluwaliadda	28	—
11	Delgahawatta	29	Nayadolamukalana
12	—	30	A footpath
13	Pitawaladeniya	31	Mapanagedeniyakumbura
13½	Do.	32	Do.
14	—	33	Mapanapadeniyakumbura
15	—	34	Do.
16	—	35	Mapanapekumburayaya
17	Munmullehena	36	Mapanapadeniya
18	—	37	Mapanapadeniya
19	—	38	—

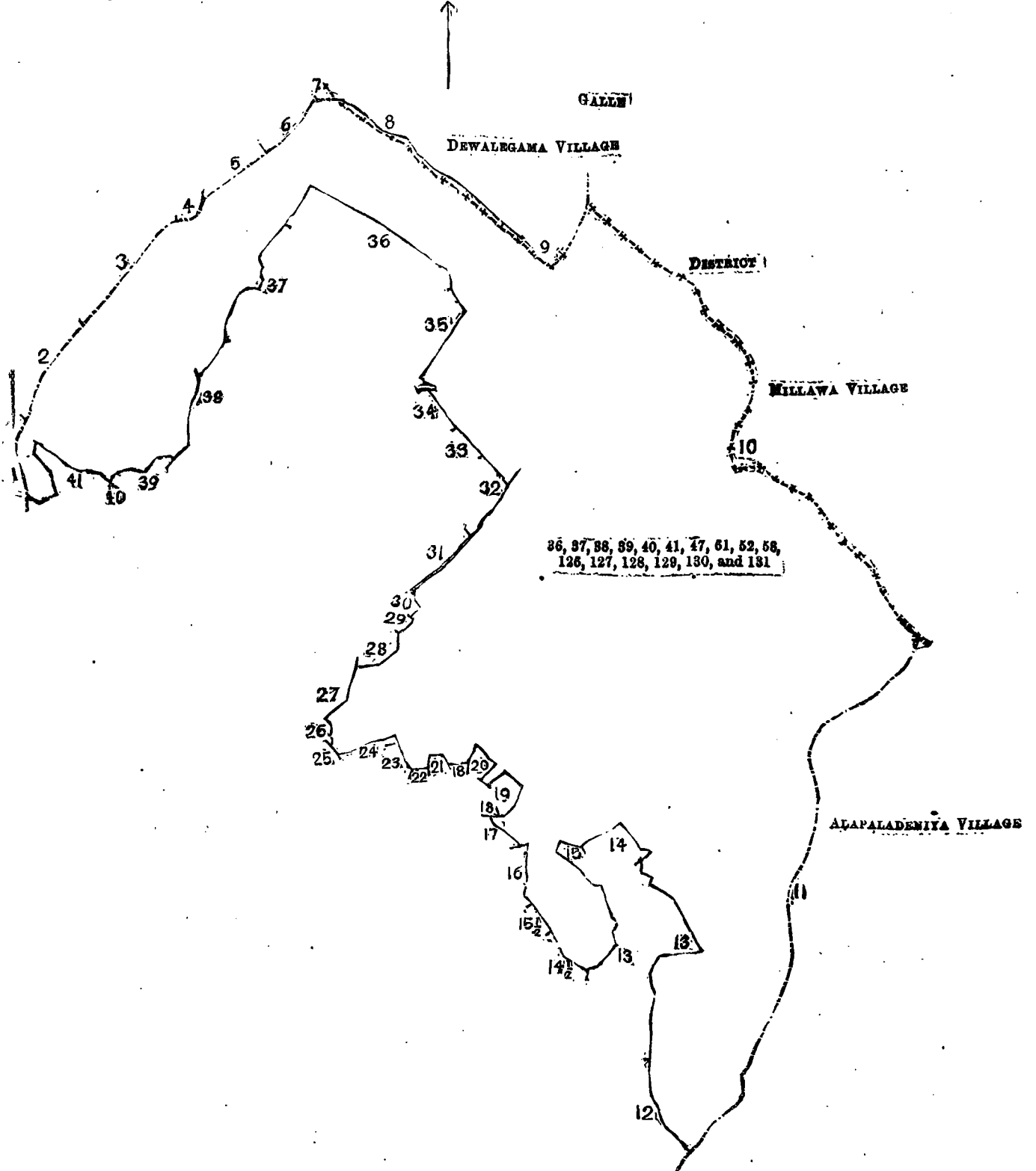
III.

Preliminary plan 25.

Lot.	Name of Land.	Extent.			Lot.	Name of Land.	Extent.		
		A.	R.	P.			A.	R.	P.
36	Digaellahena, &c.	241	3	20	126	Udanayakadeniya	1	3	35
37	Maha-arambamukalana	8	0	37	127	Tunpellakumbura-atura	13	2	38
38	Hakurakandamukalana	64	1	8	128	Tunpellakumburadeniya <i>alias</i> Medagodadeniya	1	2	38
39	Hakurakandadeniya	0	2	33	129	Tunpellakumburahena	11	1	25
40	Gulana	29	2	32	130	Kanamiyagoda-atura	1	1	6
41	Yahaladeniya	3	3	25	131	Kanamiyagaladeniya	1	1	16
47	Gulanahenadeniya	0	1	16					
51	Pitadeniya	1	0	35					
52	Medagodahena	10	2	7					
53	Wandurumukalana	6	1	25					
							398	2	36

on sheets O $\frac{9}{53, 61}$, O $\frac{14}{5, 13}$, O $\frac{14}{6, 14}$, and bounded as follows : on the north by the village limit of Dangala, the Kadirandola, Kanamiyagalahena claimed by D. A. W. Dahanayaka and others, Lahugulanadeniya belonging to Crown, Udawalakadeniya belonging to Crown, the village limit of Dewalagama, the Udawalakandadola ; on the east by the village limit of Millawa, the village limit of Alapaladeniya ; on the south by Boruppepitadeniya, Boruppe belonging to D. T. R. Siriwardana and others, Nawaladeniya claimed by Jayasinha Mudaliyar of Nagoda, Godawatta claimed by R. G. Don Hendrick and others. Pokuneliyadda belonging to ditto, Nawaladeniya claimed by Jayasinha Mudaliyar of Nagoda, Delgahaliyadda belonging to Rubasin Jayawardana Don Andiris and others, Indigahakumbura sold by Crown to D. E. Siriwardana (T. P. 145,276), Godandawatta belonging to R. J. Don Tiyadoris and others, Dangeredakumbura sold by Crown to D. M. de S. Jayawardana (T. P. 145,272), Gulanehena claimed by R. J. Don Hendrick, Dangeredakumbura sold by Crown to D. M. de S. Jayawardana. Kadawilahena, &c., sold by Crown to U. S. Ahamadu Casim (T. P. 171,798), Talgashenawatta sold by Crown to R. J. Don Endiris (T. P. 153,820), Talgahahena sold by Crown to D. H. Rupasinha (T. P. 171,792), Talgaswattahena claimed by D. H. R. Wijesekera (T. P. 171,792) ; on the west by the Udanayakakumburadola, Talgaswillahena sold by Crown to Batagodag Don Dias (T. P. 145,274), Talgaswatta belonging to S. Don Andiris and others, Kekunagahawatta belonging to R. J. Don Lewis, Gammedewatta belonging to D. H. R. Siriwardana and others, Gammedewattadeniya belonging to ditto, the Digaellahenadola, Kekunahena claimed by C. J. R. Le Mesurier and others, Maha-arambamukalana claimed by ditto, Maha-arambahena claimed by ditto, the Tunpellakumburadola, Tunpellakumbura belonging to D. T. R. Siriwardana and others, Tunpellakumburamedagoda belonging to Crown, Udanayakadeniya belonging to R. J. Don Lewis.

கு. அரசாட்சியாரால் விற்கப்பட்டிருக்கும் தல்கஸ்விலான (T. P. 145,274), எஸ். தொன் அக் திரிகம் சிலர்களுக்கமுடைய தல்கலவத்த, ஆர். ஜெ. தொன் லுவிசுடைய கெருனககவத்த, டி. எச். ஆர். சிரிவர்தனம் சிலர்களுக்கமுடைய கம்மெத்தெவத்த, மேற்சொலையிவர்களுடைய கம் மெதவத்தேதெனிய, திகளவனேதொல, சி. ஜெ. ஆர். லெமருரியாவும் சிலபேர்களும் உரித்து பேசும் கெருனேவன, மேற்சொலையிவர்கள் உரித்துபேசும் மகாஅறம்பேசுகளான, மேற்சொலையிவர்கள் உரித்துபேசும் மகாஅறம்பேசுவன, துன்பேலேகும்புரேதொல, டி. டீ. ஆர். சிரிவர்தனம் சிலபேர்களுக்கமுடைய தும்பேலகும்புர, அரசாட்சிக்குள்ள துன்பேலகும்புரேமெதகொட, ஆர். ஜெ. தொன் லுவிசுடைய உடனையகதெனிய,



Scale of 16 Chains to an Inch.

Sheets O $\frac{9}{53, 61}$ O $\frac{14}{5, 13}$ O $\frac{14}{6, 14}$

S. J. C. MORE.
for Surveyor-General.

Surveyor-General's Office.
Colombo, November 10, 1900.

Description of Lots.

Preliminary plan 25.

Situation : Edandukita village in Palle pattu of Morowak korale.

Lot.	Name of Land.	Extent.			Lot.	Name of Land.	Extent.						
		A.	R.	P.			A.	R.	P.				
36	...	Digaallahena, &c.	...	241	3	20	126	...	Udanayakadeniya	...	1	3	35
37	...	Maharabamukalana	...	8	0	37	127	...	Tunpellakumbura-atura	...	13	2	138
38	...	Hakurakandamukalana	...	64	1	8	128	...	Tunpellakumburadeniya <i>alias</i>	...	1	2	38
39	...	Hakurakadadeniya	...	0	2	33			Medagodadeniya	...	1	2	38
40	...	Gulana	...	29	2	32	129	...	Tunpellakumburahena	...	11	1	25
41	...	Yagaladeniya	...	3	3	25	130	...	Kanamiyagoda-atura	...	1	1	6
47	...	Gulanahadeniya	...	0	1	16	131	...	Kanamiyagaladeniya	...	1	1	16
51	...	Pitadeniya	...	1	0	35							
52	...	Medgodahena	...	10	2	7					398	2	36
58	...	Wanduramukalana	...	6	1	25							

Description of Boundaries of the Block comprising Lots Nos. 36, 37, 38, 39, 40, 41, 47, 51, 52, 58, 126, 127, 128, 129, 130, and 131.

Lot.	Name of Land.	Lot.	Name of Land.		
1	...	Kadirandola	21	...	Kadawitahena, &c.
2	...	—	22	...	Talgashenawatta
3	...	Kanamiyagalalana	23	...	Talgahahena
4	...	Lahugulanadeniya	24	...	Talgaswattahena
5	...	Kanamiyagalalana	25	...	Water-course
6	...	—	26	...	Talgaswillahena
7	...	Udawalakadadeniya	27	...	Talgaswatta
8	...	Udawalakandedola	28	...	Kekunagahawatta
9	...	—	29	...	Gammeddewatta
10	...	—	30	...	Gammeddewattedeniya
11	...	—	31	...	Digaallahenadola
12	...	Boruppapitiadeniya, Boruppe	32	...	Kekunahena
13	...	Nawaladeniya	33	...	Do.
14	...	Godawatta	34	...	Maharabamukalana
14½	...	—	35	...	Maharabahena
15	...	Pokunaliyadda	36	...	Do.
15½	...	—	37	...	Do.
16	...	Indigahakumbura	38	...	A stream
17	...	Godandawatta	39	...	Tunpellakumbura
18	...	Dangedarakumbura	40	...	Tunpellakumburamedagoda
19	...	Gulanahena	41	...	Udanayadeniya
20	...	Do.			

IV.

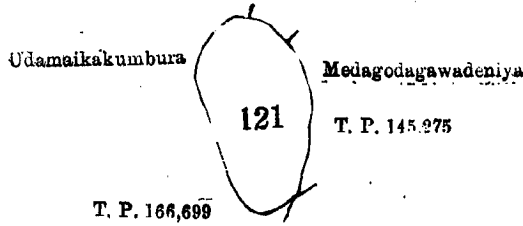
Lot 121 on sheet O $\frac{14}{5, 13}$ called or known as Medagodahena, in extent 2 acres 3 roods and 36 perches, and bounded as follows : on the north by Wickramageliyadda belonging to Batagodage Babehami and others ; on the east by Medagodagawadeniya sold by Crown to D. A. W. Ratnayaka (T. P. 145,275) ; on the south by Udanayakakumbura sold by Crown to G. D. Samarawickrama (T. P. 166,699) ; on the west by Udanayakakumbura sold by Crown to G. D. Samarawickrama (T. P. 166,699).

IV.

අක්කර 2කුත් ෮෦භි 3කුත් පර්ච් 36ක් හිමිකරම ඇති සාමාන්‍යවසයෙන් මැදගොඩගේන කිසික නොසොත් ඒ නමින් දකුණ නිබෙන O $\frac{14}{5, 13}$ සිසිසම්පත්‍රයේ 121න් පෙන්වන හිමිකරුවන්ට මෙහිම—උතුරට බටගොඩගේ බටහිරට සහ නවත් අළුතින්ට අසිති විකුමගේ ලියද්ද ; කැගොණඉරට (145,275 පිඤ්ඤා කඩදැසියේ) ජී. ඒ. ඩබ්ලිව්. රත්නාකරට අණවුම විසින් විකුනා මැදගොඩගොඩා දෙවියද ; දකුණට (166,699 පිඤ්ඤා කඩදැසියේ) ජී. ඩී. සමරවිකුමට අණවුම විසින් විකුනා උඩකොකකුමුරද ; බස්නාඉරට (166,699 පිඤ්ඤා කඩදැසියේ) ජී. ඩී. සමරවිකුමට අණවුම විසින් විකුනා උඩකොකකුමුරද.

IV.

2 ஏக்கர் 3 றூட் 36 பர்சல் விசாலமுள்ள O $\frac{14}{5, 13}$ ம படத்தில் காட்டியிருக்கும் மெதகொடகேன யென்று யொதுவாய்ச் சொல்லப்படுகிற அல்லது அறியப்படுகிற 121 ம இலக்க காணித் துண்டின் எல்லையாவன : வடக்கு-வட்டகொடகே பபேகாமியும் சிலபேர்களுக்குமுடைய விக்கரமகேவியத்த ; கிழக்கு-டி. எ. டபிளியு. நத்யைகவுக்கு அரசாட்சியாரால் விற்கப்பட்டிருக்கும் மெதகொடகாவாதெனிய (T. P. 145,275 ; தெற்கு-ஜி. டி. சமரவிக்ரமவுக்கு அரசாட்சியாரால் விற்கப்பட்டிருக்கும் உடயைக்ககும்புர (T. P. 166,699) ; மேற்கு-ஜி. டி. சமரவிக்ரமவுக்கு அரசாட்சியாரால் விற்கப்பட்டிருக்கும் உடயைக்ககும்புர (T. P. 166,699).



Scale of 8 chains to an Inch.

Preliminary plan 25.

Lot 121 called Medagodahena, in extent 2A. 3R. 36P., situated in Edandukita village in Palle pattu of Morowak korale.

Sheet O $\frac{14}{5, 13}$

Surveyor-General's Office,
Colombo, November 10, 1900.

S. J. C. MORE,
for Surveyor-General.

V.

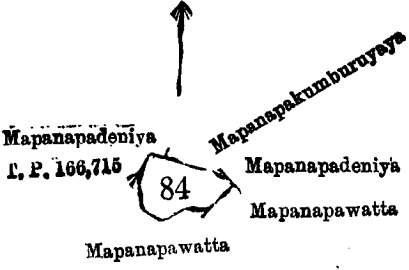
Lot 84 on sheet O $\frac{14}{5, 13}$ called or known as Mapanapahena, in extent 2 roods and 35 perches, and bounded as follows: on the north by Mapanapekumburuyaya claimed by D. H. R. Wijesekera and others, Mapanapadeniya sold by Crown to D. A. Wirasuriya and others; on the east by Mapanapewatta claimed by Rubasingamage Don Bastian; on the south by Mapanapewatta claimed by ditto; on the west by Mapanapadeniya sold by Crown to D. A. Wirasuriya (T. P. 166,715).

V.

රුඹ 2කුත් පර්ච්ස් 35ක් කිමිතරම ඇති සාමාන්‍ය වසයෙන් මාපෙකුපෙයෙන් කිසික නොගොත් ඒ නමින් දැනගත නිමක O $\frac{14}{5, 13}$ සිතියමපත්‍රයේ 84 වෙනි කිමිකවිවිට මාසිම—උගුරට සී. එම්. ආර්. විජේසේකර සහ නවත් අගවල් විසින් අයිතිවැසිකම් කිසික මාපකාපේ කුඹුරුයායද, සී. ඒ. විරසුරියට සහ නවත් අගවල් විසින් අගවල් විසින් විකුනු මාපකාපේ දෙකියද; නැගෙනහිරට රුබසිනගමගේ දෙත් සිසිකන් විසින් අයිතිවැසිකම් කිසික මාපකාපේවක්කද; දකුණට එම අග විසින් අයිතිවැසිකම් කිසික මාපකාපේ වක්කද; බස්නාගුරට (166,715 පිඳුරු කඩදැසියේ) සී. ඒ. විරසුරියට අගවල් විසින් විකුනු මාපකාපේ දෙකියද.

V.

2 හාட் 35 பர்சலு சசாலமுள்ள O $\frac{14}{5, 13}$ ம படத்தில் காட்டியிருக்கும் மாபனபேகேன யென்று பொதுவாய் சொல்லப்படுகிற அல்லது அறியப்படுகிற 84 ம இலக்க 25 ம பிரதமபடத்து காணித்துண்டின் எல்லையாவன: வடக்கு-டி. எச். ஆர். விஜேசேகரம சிலபேர்களும உரித்துபேசும மாபனபேகும்புருயாய, டி. எ. வீரசூரியம சிலபேர்களுக்கு அரசாட்சியாரால் விற்கப்பட்டிருக்கும் மாபனபேதெனிய; கிழக்கு-ருபசிங்கமகே தொன் பஸ்தியன் உரித்துபேசும மாபனபேவ த்த; உதற்கு-மேற்சொல்லியவன் உரித்துபேசும மாபனபேவதத; மேற்கு-டி. எ. வீரசூரியவுக்கு அரசாட்சியாரால் விற்கப்பட்டிருக்கும் மாபனபேதெனிய (T. P. 166,715).



Scale of 8 Chains to an Inch.

Preliminary plan 25.

Lot 84 called Mapanapahena, in extent 0A. 2R. 35P., situated in Edandukita village in Palle pattu of Morowak korale.

Sheet O $\frac{14}{5, 13}$

Surveyor-General's Office,
Colombo, November 10, 1900.

S. J. C. MORE,
for Surveyor-General.