

SUPPLEMENT

TO

The Ceylon Government Gazette,

PART III.

FRIDAY, MARCH 29, 1901.

NOTICES UNDER THE WASTE LANDS ORDINANCES.

[Notice under "The Waste Lands Ordinances, 1897, 1899, and 1900."]

TAKE notice, that unless within three months from the 15th day of March, 1901, the persons, if any, who claim any interest in the lands hereinafter mentioned or in any one or more of such lands, appear before the Special Officer appointed under section 28 of Ordinance No. 1 of 1897 at his office at Matara and make claim to the said lands or any of them or to some interest therein :

Such Special Officer, in pursuance of the powers vested in him by Ordinance No. 1 of 1897, will declare by writing under his hand that the said lands or such of them, as to which no claim has been made, are the property of the Crown.

J. P. LEWIS,  
Special Officer.

Description of Lands referred to.

The following lots, situated in [the village of Idandukita in the Morowak korale of the Matara District, in the Southern Province, as described in the annexed certified tracings :—

I.

Preliminary plan 25.

Lot.	Name of Land.	Extent.			Lot.	Name of Land.	Extent.		
		A.	R.	P.			A.	R.	P.
64d	Mapanapedeniya	...	0	0 11	72	Maragahadeniya, &c.	...	10	1 14
64g	Do.	...	0	0 18	73	Medagodapatana	...	1	0 28
64h	Do.	...	0	0 22	74	Do.	...	0	1 15
64i	Do.	...	0	0 15	78	Pitadeniya	...	0	1 5
64j	Do.	...	0	0 12	79	Akurantudawamedagoda	...	18	3 23
64k	Do.	...	0	0 3	80	Peelahanadeniya	...	0	2 4
64l	Do.	...	0	0 10	80a	Do.	...	0	0 10
64m	Do.	...	0	0 16	80b	Do.	...	0	0 17
65	Mapanapehena	...	1	3 35					
66	Mapanapedeniya	...	0	3 35				102	3 23
67	Mapanapehena, &c.	...	62	3 30					
71	Maragahadeniyamedagoda	...	4	2 20					

on sheet O  $\frac{14}{5, 13}$ , and bounded as follows : on the north by Mapanapedeniya sold by Crown to D. A. Weerasuriya (T. P. 166,715), Mapanapewatta belonging to Rubasingamage Don Bastian, Mapanapehena sold by Crown to Rubasingamage Don Bastian (T. P. 164,376), Mapanapewatta belonging to ditto, Mapanapehena sold by Crown to ditto (T. P. 164,376), Mapanapehena belonging to ditto, Mapanapedeniya sold by Crown to D. A. Weerasuriya (T. P. 166,715), Mapanapekumburuyaya claimed by Don Hendrick Rupasinha and others, Mapanapedeniyakumbura sold by Crown to Don Hendrick Rupasinha (T. P. 155,751), Mapanapedeniyakumbura sold by Crown to D. E. Siriwardana (T. P. 155,751), Mapanapedeniyakumbura sold by Crown to Don Hendrick Rupasinhe (T. P. 171,840); on the east by Mapanapedeniyakumbura sold by Crown to Don Hendrick Rupasinhe (T. P. 171,839); on the south by the Gansabhawa path from Morowaka to Hinidum pattuwa; on the west by the village limit of Banagala.

විෂි 1901 කවු මාර්තු මස 15 වෙනි දින පටන් තුන්මාසයක් ඇතුළතදී මෙහි පහත දක්වන ඉඩම්වලට නොහොත් ඉන් එකකට නොහොත් වැඩිගණනකට සම් අයිතිවැසිකමක් තිබෙන සම් අයෙක් ඇත්නම් ඒ අය විසින් වෂි 1897 කේ නොමර 1 කේ ආඥාපණයේ 28 වෙනි වගන්තියේ ප්‍රකාරයට පත්කරණු ලැබූ විටෙහි මන්ත්‍රීවරයානන්තාන්තේයේ මාතර කන්තෝරුවේදී උන්තාන්තේයේ ඉදිරිපිටට ඇවිත් පෙන්නීම එසේ ඉඩම්වලට නොහොත් ඊට ඇත් සම් නොවසනට කිසි අයිතිවැසිකමක් පෙන්වා දීමට නොගෙදු නොහැකි, එසේ විටෙහි මන්ත්‍රීවරයානන්තාන්තේයේ වෂි 1897 කේ නොමර 1 කේ ආඥාපණයෙන් ලැබී තිබෙන බලයේ ප්‍රකාරයට, අයිතිවැසිකම් නොකිසිදු එසේ ඉඩම් එක් කෝ එසින් අයිතිවැසිකමක් ගණන ඇරඳුම්වන්ට නොගෙදුන සෑම ඉඩම් රජයන්තාන ඉඩම් ඇවිත් උන්තාන්තේයේ අත්සන ඇති ලියවිල්ලකින් උන්තාන්තේයේ විසින් ප්‍රකාශ කරණ බව මෙසින් දැනගත හැකි.

ඉඩම්වල තොරතුරු. විෂය මන්ත්‍රීවරයානන්තාන්තේයේ. ජේ. පී. ලුවිස්.

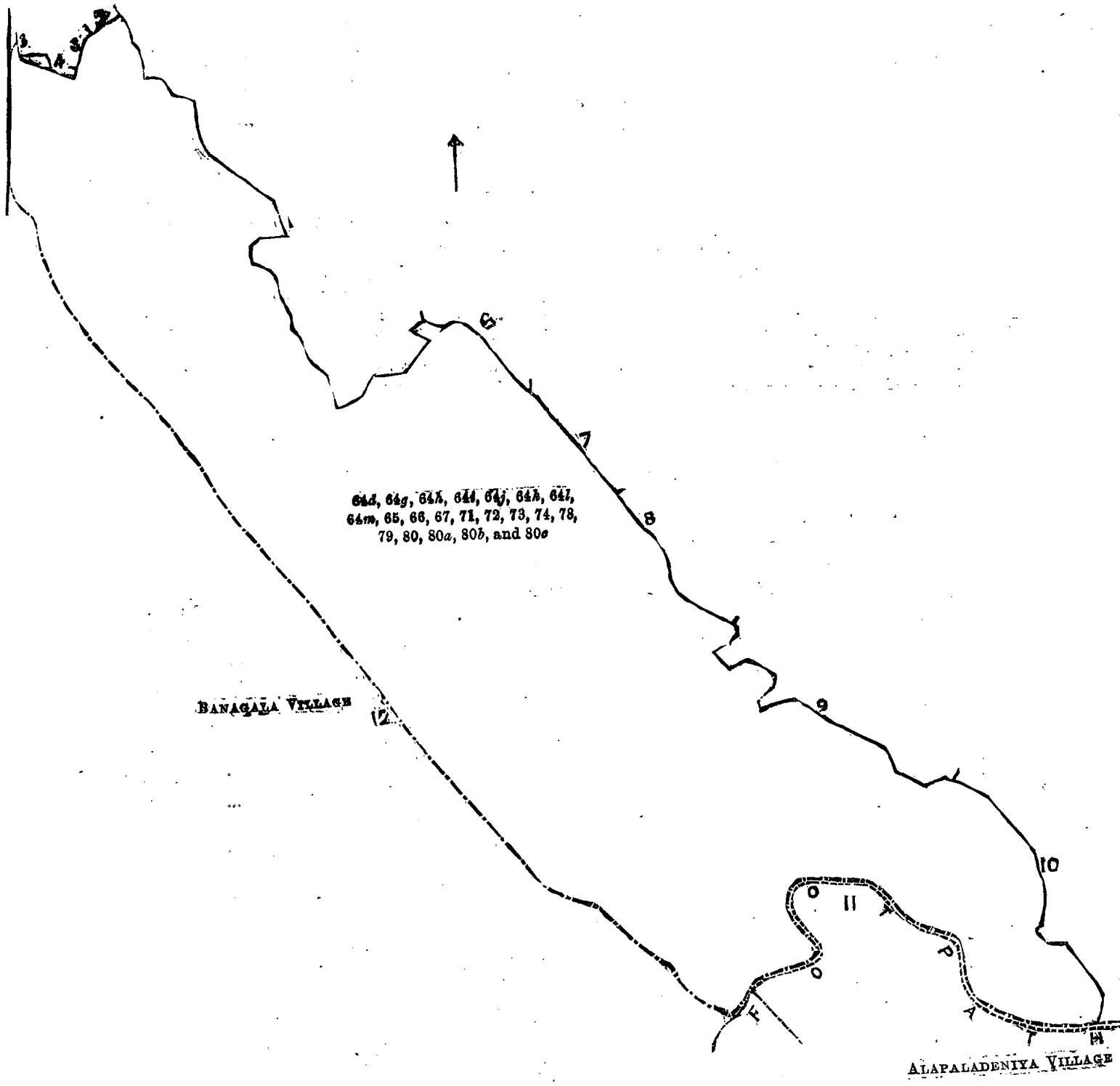
දකුණු පළාතට අයිති මාතර දිස්ත්‍රික්කේ මොරවිකකෝරලේ ඊදමුකිත සහ ගම පිහිටා තිබෙන මීට අමුණාසු සහතික සිතියම්වල පෙන්නන මෙහි පහතදක්වන බිම්කවිටි, එනම් :—

I.

O  $\frac{14}{5, 13}$  සිතියම්පත්‍රයේ අඩංගු :— සිතියම 25.

බිම්කවිටි.	ඉඩමේ නම.	බිම්කවිටි.			බිම්කවිටි.	ඉඩමේ නම.	බිම්කවිටි.		
		අ.	රු.	ප.			අ.	රු.	ප.
64d	මාපනාපේදෙනිය ...	...	0	0 11	72	මාරගහදෙහිය සහ කවින් දෙහිය	10	1 14	
64g	එම	...	0	0 18	73	මැදුරොඩපහන ...	...	1 0 28	
64h	එම	...	0	0 22	74	එම	...	0 1 15	
64i	එම	...	0	0 15	78	පිටදෙහිය ...	...	0 1 5	
64j	එම	...	0	0 12	79	අකුරන්දාඩාවමැදුරොඩ	...	18 3 23	
64k	එම	...	0	0 3	80	පිල්ලකෝනේදෙහිය	...	0 2 4	
64l	එම	...	0	0 10	80a	එම	...	0 0 10	
64m	එම	...	0	0 16	80b	එම	...	0 0 17	
65	මාපනාපේදෙනිය ...	...	1	3 35					
66	මාපනාපේදෙනිය ...	...	0	3 35				102 3 23	
67	මාපනාපේදෙනිය සහ කවින් තේන්ද	...	62	3 30					
71	මාරගහදෙහියමැදුරොඩ	...	4	2 20					





64d, 64g, 64h, 64i, 64j, 64k, 64l,  
64m, 65, 66, 67, 71, 72, 73, 74, 78,  
79, 80, 80a, 80b, and 80c

BANAGALA VILLAGE

ALAPALADENIYA VILLAGE

Scale of 8 Chains to an Inch.

Sheet O  $\frac{14}{5, 13}$

Surveyor-General's Office,  
Colombo, November 10, 1900.

S. J. C. MORE,  
for Surveyor-General.

## Description of Lots.

## Preliminary plan 25.

Situation : Edandukita village in Palle pattu of Morowak korale.

Lot.	Name of Land.	Extent.			Lot.	Name of Land.	Extent.		
		A.	R.	P.			A.	R.	P.
64d	Mapanapedeniya	0	0	11	72	Maragahadeniya, &c.	10	1	14
64g	Do.	0	0	18	73	Medagodapatana	1	0	28
64h	Do.	0	0	22	74	Do.	0	1	15
64i	Do.	0	0	15	78	Pitadeniya	0	1	5
64j	Do.	0	0	12	79	Akurantudawamedagoda	18	3	23
64k	Do.	0	0	3	80	Peeladeniya	0	2	4
64l	Do.	0	0	10	80a	Do.	0	0	10
64m	Do.	0	0	16	80b	Do.	0	0	17
65	Mapanapehena	1	3	35					
66	Mapanapedeniya	0	3	35			102	3	23
67	Mapanapehena, &c.	62	3	30					
71	Maragahadeniyamedagoda	4	2	20					

Description of Boundries of the Block comprising Lots Nos. 64d, 64g, 64h, 64i, 64j, 64k, 64l, 64m, 65, 66, 67, 71, 72, 73, 74, 78, 79, 80, 80a, 80b, and 80c.

No.	Name of Land.	No.	Name of Land.
1	Mapanapedeniya	7	Mapanapedeniyakumbura
2	Mapanapewatta	8	Do.
3	Mapanapehena	9	Do.
4	Mapanapewatta	10	Do.
5	Do.	11	A footpath
6	Mapanapekumburayaya	12	—

## II.

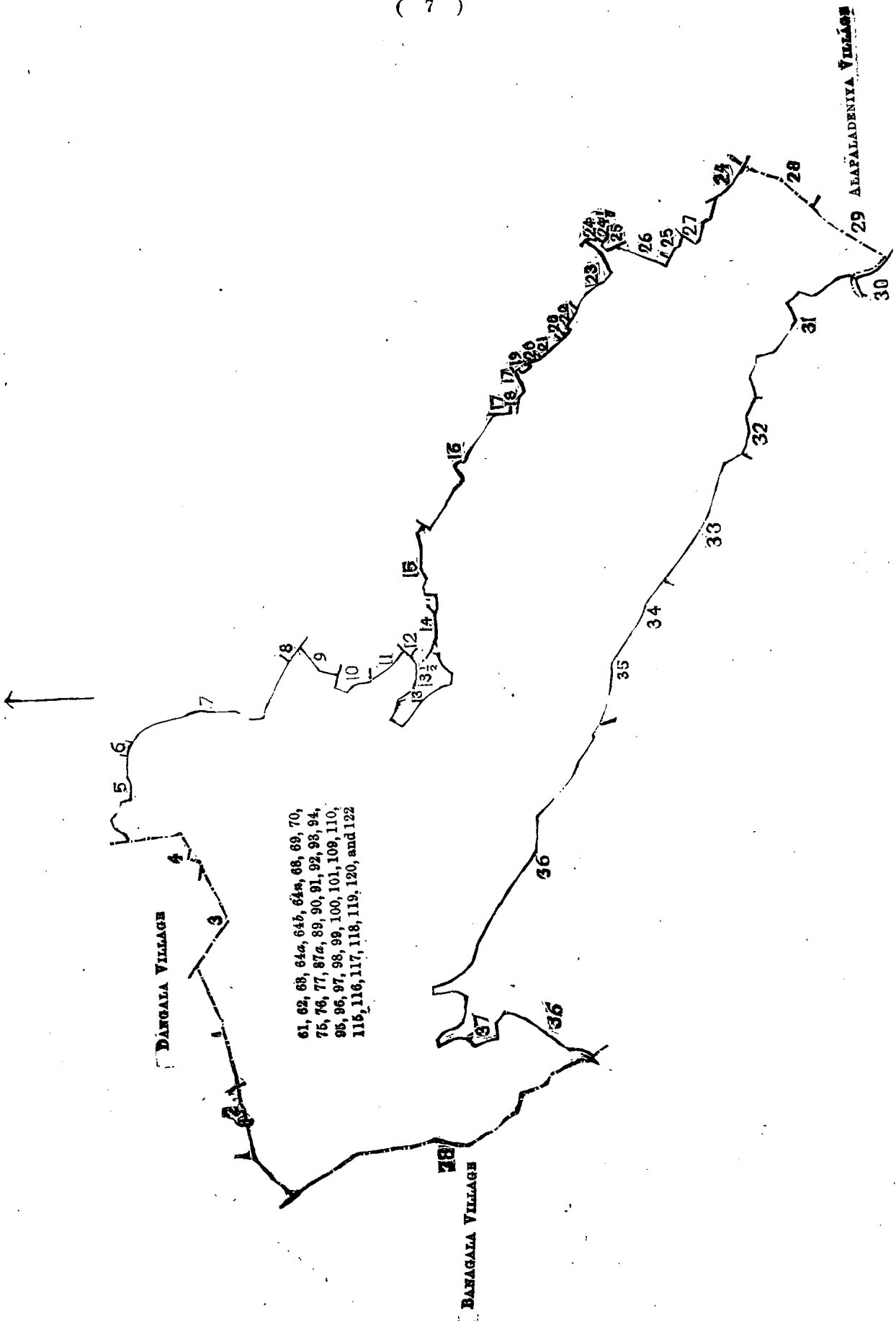
## Preliminary plan 25.

Lot.	Name of Land.	Extent.			Lot.	Name of Land.	Extent.		
		A.	R.	P.			A.	R.	P.
61	Boruppehena, &c.	12	1	36	95	Nayakeditchadeniya	1	0	19
62	Nayadolamukalana	2	0	35	96	Jambughashadeniya and Naya-			
63	Kitulhenadeniya	2	0	20		keditoahadeniya	7	0	27
64a	Mapanapadeniya	0	0	4	97	Medagodahena	1	2	25
64b	Do.	0	0	13	98	Jambughashena, &c.	126	3	11
64n	Do.	0	0	2	99	Pitadeniya	0	1	26
68	Medagodapatana	1	1	5	100	Minimuladeniya	2	2	30
69	Medagodahadeniya	0	2	15	101	Boruppahadeniya	1	0	31
70	Mapanapepitadeniya	0	2	11	109	Pitawiladeniya	0	1	37
75	Pitadeniya	0	2	0	110	Pitawilahena	3	1	24
76	Do.	0	3	38	115	Uropennahenagoda	5	1	20
77	Medagodapatana	1	1	27	116	Galwaladeniya, Mahawiladeniya	10	1	2
87a	Mapanapadeniya	0	0	10	117	Mahawilahena	48	1	4
89	Palagaladeniya	0	2	15	118	Medagodahena	0	0	10
90	Palagalahena, Ihalakadirandela-				119	Mahawilamedagoda	2	3	0
	hena	36	0	30	120	Udanayakakumburadeniya	0	1	32
91	Ihalakadirandoladeniya	0	3	10	122	Mahawilamedagoda	15	0	16
92	Kadirandolahenadeniya	2	1	35					
93	Kadirandolahena, &c.	55	0	22			345	2	8
94	Ihalanayakeditchadeniya	0	3	6					

on sheet O  $\frac{14}{5, 13}$ , and bounded as follows: on the north by the village limit of Dangala, Kadirandolahena belonging to Crown, Mahawilahena and Mahawiladeniya claimed by D. A. W. Dahanayaka and others, Udanayadeniya claimed by R. J. Don Lewis, Udanaikadeniya claimed by D. A. W. Ratnayaka and others, Udanaikakumbura sold by Crown to G. D. Samarawickrama (T. P. 166,699), Radakumbura claimed by Hewaradage Tonchiya and others, Ambagahakoratuwa belonging to Rubasingamage Don Mathes, Madoluwaliyadda belonging to ditto, Delgahawatta belonging to Rubasingamage Babehami, Delgahadeniya belonging to ditto, Pitawaladeniya sold by Crown to G. Wirakoon, Mudaliyar (T. P. 171,804), Pitawaladeniya belonging to Crown, Polelegederawatta belonging to Rubasingamage Balappu, Wattagawadeniya belonging to ditto, Galgodegederawatta belonging to Batagodage Semanis and others, Paragahakoratuwa belonging to Rubasin Jayawardana Don Luwis, Siyambalagodagederawatta belonging to Rubasin Jayawardana Don Hendrick and others, Tembiliwatta belonging to ditto, Minimullehena sold by Crown to Don Hendrick Rupasinha (T. P. 171,841), Minimullehena encroached upon by ditto, Minimullehena sold by Crown to Don Hendrick Rupasinha, Minimulleliyadda belonging to Gamachchige Sidan and others, Gorokgahawatta belonging to R. J. Don Andiris, Boruppehena sold by Crown to Rubasin Jayawardana Don Karolis (T. P. 153,811), Boruppehena claimed by R. J. Don Carolis, Boruppehena belonging to ditto; on the east by the Udanayakakumburadola, Boruppehena encroached upon by D. J. R. Siriwardana and others, Magayahala, Boruppehena sold by Crown to ditto (T. P. 155,752), Boruppehena encroached upon by ditto, Boruppapitadeniya belonging to Rubasin Siriwardana Don Teodoris, the Udanayakakumkuredola, the village limit of Alapaladeniya, Nayadolamukalana belonging to Crown; on the south by the Gansabhawa path from Morowaka to Kolubowitiyana, Mapanapedeniyakumbura sold by Crown to D. H. Rupasinha and others, (T. P. 171,839, T. P. 171,840, T. P. 155,751, and T. P. 171,804), Mapanapekumburayaya encroached upon by ditto, Mapanapedeniya sold by Crown to D. A. Wirasuriya (T. P. 166,715), Mapanapedeniya belonging to Crown, Mapanapedeniya sold by Crown to D. A. Wirasuriya (T. P. 166,715); on the west by the village limit of Banagala.



0  $\frac{14}{5,13}$  ம் அளவுக்கடதாசியின் எல்லை, வடக்கு-தன் கலஉடைய எல்லை, அரசாட்சிக்குள்ள கதிற்றன்தொலகேன, டி. எ. டபிள்யு. தகையக்கும சிலபேர்களும உரித்துபேசும மகாவிலகேனும் மகாவிலதெனியும், ஆர். ஜே. தொன் லுவிஸ உரித்துபேசும உடனயாதெனிய, டி. எ. டபிள்யு. மத்தியக்கும சிலபேர்களும உரித்துபேசும உடனயிக்கதெனிய, ஜி. டி. ஸமறவிக்கமவுக்கு அரசாட்சியாரால் விற்கப்பட்டிருக்கும் உடனயிக்கமும்புற (T. P. 166,699), யேவாறதாகே தொன் சியாவும சிலபேர்களும உரித்துபேசும மதகும்புர, றுவசின்மகமகே தொன் மத்தெசுடைய அம்வ கககொறொட்டிவ, மேற்சொல்லியவனுடைய மாதொலுவளியத்த, றுவசின்மகமகே பபேகாயி உடைய தெல்ககவத்த, மேற்சொல்லியவனுடைய தெல்ககதெனிய, ஜி. வீறகோன் முதலியாருக்கு அரசாட்சியாரால் விற்கப்பட்டிருக்கும் பிட்டவலதெனிய (T. P. 171,804), அரசாட்சிக்குள்ள பிட்டவலதெனிய, றுவசின்மகமகே பாலப்புடைய போலெகெதறவத்த, மேற்சொல்லியவனுடைய வத்தகாவாதெனிய, வட்டகொடகே ஸேமானிசும சிலபேர்களுக்குமுடைய கல்கொடகெ தறவத்த, றுவசின் ஜயவர்தன தொன் லுவிசுடைய பறககொறொட்டிவ, றுவசின் ஜயவர்தன தொன் யென்திரிக்கும சிலபேர்களுக்குமுடைய சியம்பலாகொடகெதறவத்த, மேற்சொல்லியவர்களுடைய தெம்விலிவத்த, தொன் யென்திரிக் றுபசின்கக்கு அரசாட்சியாரால் விற்கப்பட்டிருக்கும் மினிமுள்ளேகேன (T. P. 171,841), மேற்சொல்லியவன் எல்லைதாண்டிபோனதும் மினிமுள்ளேகேன, தொன் யென்திரிக் றுபசின்கக்கு அரசாட்சியாரால் விற்கப்பட்டிருக்கும் மினிமுள்ளேகேன, கமாச்சிகே சிதனும் சிலபேர்களுக்குமுடைய மினிமுள்ளேளியத்த, ஆர். ஜே. தொன் அந்திரிசுடைய கொறொக்ககவத்த, றுவசின் ஜயவர்தன தொன் கரேளிகக்கு அரசாட்சியாரால் விற்கப்பட்டிருக்கும் போறுப்பேகேன (T. P. 153,811), ஆர். ஜே. தொன் கரேவிஸ உரித்து பேசும பொறுப்பேகேன, மேற்சொல்லியவனுடைய பொறுப்பேகேன; கிழக்கு-உடனயக்கமும்பு ரேதொல, டி. ஜே. ஆர். சிரிவர்தனும் சிலபேர்களும எல்லைதாண்டிபோனதும் போறுப்பேஏன, மேற்சொல்லியவர்களுக்கும் அரசாட்சியாரால் விற்கப்பட்டிருக்கும் மகயஅல போறுப்பேஏன (T. P. 155,752), மேற்சொல்லியவர்கள் எல்லை தாண்டிபோனதும் போறுப்பேஏன, றுவசின் சிரி வர்தன தொன் தியதோரிசுடைய போறுப்பிட்டதெனிய, உடனயக்கமும்புரேதொல, அலபலா தெனியுடைய எல்லை, அரசாட்சிக்குள்ள நயாதொலமுகலான; தெற்கு-மொறவக்கிலிருந்து கலு போவிட்டியனக்குபோகும் கம்ஸபா ரேட்டு, டி. எச். றுபசின்கவும் சிலபேர்களுக்கும் அரசாட்சி யாரால் விற்கப்பட்டிருக்கும் மாபனபேதெனியகும்புற (T. P. 171,839, 171,840, 155,751 ம் 171,804), மேற்சொல்லியவர்கள் எல்லைதாண்டிபோனதும் மாபனபேகும்புறயாய, டி. எ. வீர சூரியக்கு அரசாட்சியாரால் விற்கப்பட்டிருக்கும் மாபனபேதெனிய (T. P. 166,715), அரசாட்சிக்குள்ள மாபனபேதெனிய, டி. எ. வீரசூரியக்கு அரசாட்சியாரால் விற்கப்பட்டிருக்கும் மாபன பேதெனிய (T. P. 166,715); மேற்கு-பனூலையுடைய எல்லை.



61, 62, 63, 64a, 64b, 64c, 68, 69, 70,  
 75, 76, 77, 87a, 89, 90, 91, 92, 98, 94,  
 95, 96, 97, 98, 99, 100, 101, 109, 110,  
 116, 117, 118, 119, 120, and 122

Scale of 16 Chains to an Inch.

Sheet O  $\frac{14}{5, 13}$

*Description of Lots.*  
Preliminary plan 25.

Situation : Edandukita village in Palle pattu of Morowak korale.

Lot.	Name of Land.	Extent.			Lot.	Name of Land.	Extent.		
		A.	R.	P.			A.	R.	P.
61	Boruppehena, &c.	12	1	36	95	Nayakeditchadeniya	1	0	19
62	Nayadolamukalana	2	0	35	96	Jambughashadeniya and Nayakeditchadeniya	7	0	27
63	Kitulhenadeniya	2	0	20	97	Medagodahena	1	2	25
64a	Mapanapadeniya	0	0	4	98	Jambughashena, &c.	126	3	11
64b	Do.	0	0	13	99	Pitadeniya	0	1	26
64n	Do.	0	0	2	100	Minimnadeniya	2	2	30
68	Medagodapatana	1	1	5	101	Boruppehenadeniya	1	0	31
69	Medagodahenadeniya	0	2	15	109	Pitawiladeniya	0	1	37
70	Mapanapepitadeniya	0	2	11	110	Pitawilabena	3	1	24
75	Pitadeniya	0	2	0	115	Urupennahenagoda	5	1	20
76	Do.	0	3	38	116	Galwaladeniya, Mahawiladeniya	10	1	2
77	Medagodapatana	1	1	27	117	Mahawilahena	48	1	4
87a	Mapanapadeniya	0	0	10	118	Medagodahena	0	0	10
89	Palagaladeniya	0	2	15	119	Mahawilamedagoda	2	3	0
90	Palagalahena, Ihalakadirandolahena	36	0	30	120	Udanayakakumburadeniya	0	1	32
91	Ehalakadirandoladeniya	0	3	10	122	Mahawilamedagoda	15	0	16
92	Kadirandolahenadeniya	2	1	35					
93	Kadirandolahena, &c.	55	0	22					
94	Ehalanayakeditchadeniya	0	3	6					
									345 2 8

*Description of Boundaries of the Block comprising Lots Nos. 61, 62, 63, 64a, 64a, 64b, 68, 69, 70, 75, 76, 77, 87a, 89, 90, 91, 92, 93, 94, 95, 96, 97, 98, 99, 100, 101, 109, 110, 115, 116, 117, 118, 119, 120, and 122.*

No.	Name of Land.	No.	Name of Land.
1	—	20	Gorkagahawatta Boruppehena
2	Kadirandolahena	21	Boruppehena
3	Mahawilahena	22	Do.
4	Mahawiladeniya	23	—
5	Udanayadeniya	24	A stream
6	Udanaikadeniya	24½	Boruppehena
7	Udanaikakumbura	25	Magayahala Boruppehena
8	—	26	Boruppehena
9	Ambagahakoratuwa	27	Boruppapitadeniya
10	Madoluwalladda	28	—
11	Delgahawatta	29	Nayadolamukalana
12	—	30	A footpath
13	Pitawaladeniya	31	Mapanagedeniyakumbura
13½	Do.	32	Do.
14	—	33	Mapanapadeniyakumbura
15	—	34	Do.
16	—	35	Mapanapekumburayaya
17	Munmullehena	36	Mapanapadeniya
18	—	37	Mapanapadeniya
19	—	38	—

III.

Preliminary plan 25.

Lot.	Name of Land.	Extent.			Lot.	Name of Land.	Extent.		
		A.	R.	P.			A.	R.	P.
36	Digaellahena, &c.	241	3	20	126	Udanayakadeniya	1	3	35
37	Maha-arambamukalana	8	0	37	127	Tunpellakumbura-atura	13	2	38
38	Hakurakandamukalana	64	1	8	128	Tunpellakumburadeniya	alias		
39	Hakurakandadeniya	0	2	33		Medagodadeniya	1	2	38
40	Gulana	29	2	32	129	Tunpellakumburashena	11	1	25
41	Yahaladeniya	3	3	25	130	Kanamiyagoda-atura	1	1	6
47	Gulanahenadeniya	0	1	16	131	Kanamiyagaladeniya	1	1	16
51	Pitadeniya	1	0	35					
52	Medagodahena	10	2	7					
58	Wandurumukalana	6	1	25					
									398 2 36

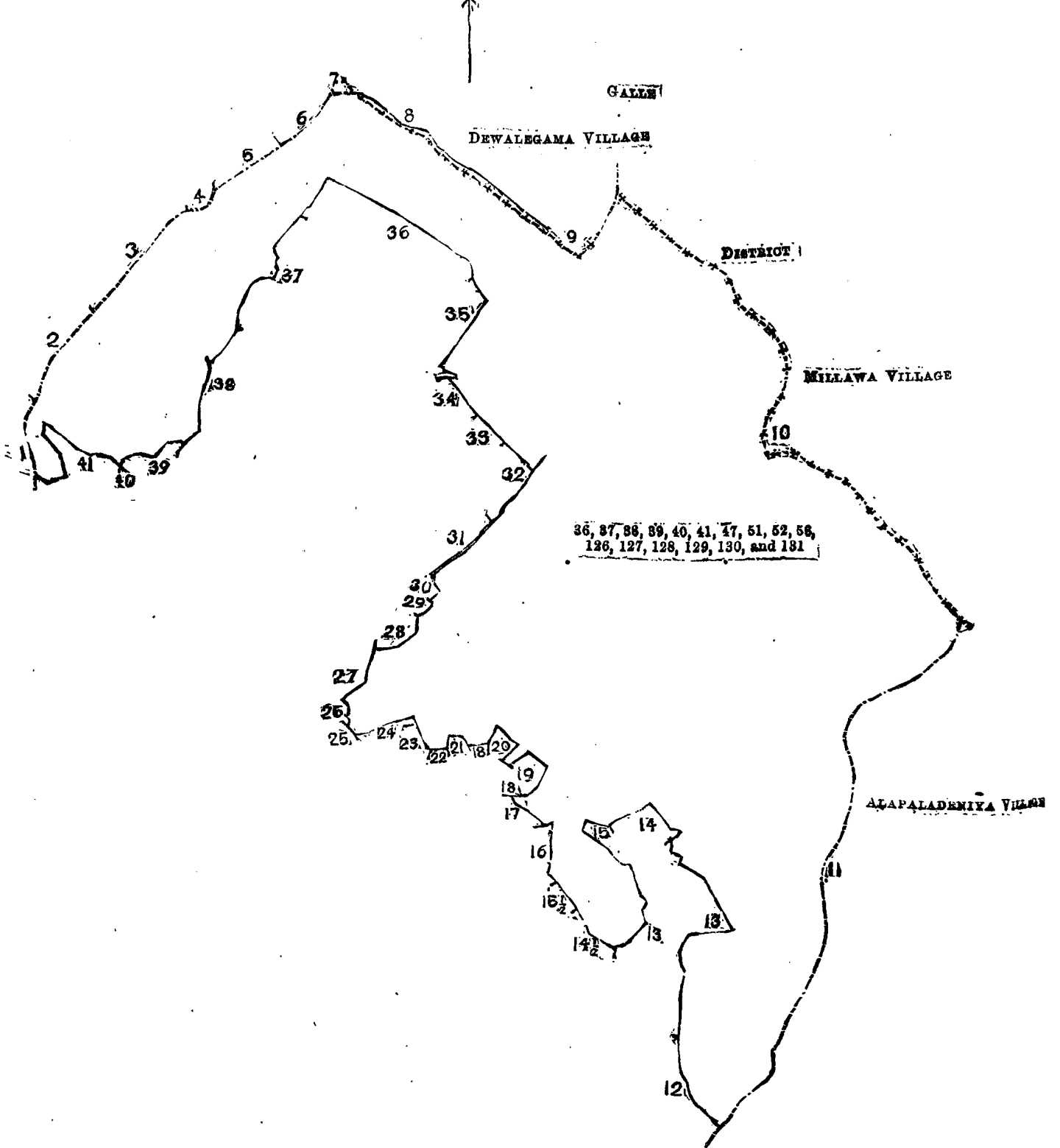
on sheets O  $\frac{9}{53, 61}$ , O  $\frac{14}{5, 13}$ , O  $\frac{14}{6, 14}$ , and bounded as follows : on the north by the village limit of Dangala, the Kadirandola.

Kanamiyagalahena claimed by D. A. W. Dahanayaka and others, Lahugulanadeniya belonging to Crown, Udawalakadadeniya belonging to Crown, the village limit of Dewalagama, the Udawalakandadola; on the east by the village limit of Millawa, the village limit of Alapaladeniya; on the south by Boruppepitadeniya, Boruppe belonging to D. T. R. Siriwardana and others, Nawaladeniya claimed by Jayasinha Mudaliyar of Nagoda, Godawatta claimed by R. G. Don Hendrick and others, Pokuneliyadda belonging to ditto, Nawaladeniya claimed by Jayasinha Mudaliyar of Nagoda, Delgahaliyadda belonging to Rubasin Jayawardana Don Andiris and others, Indigahakumbura sold by Crown to D. E. Siriwardana (T. P. 145,276), Godandawatta belonging to R. J. Don Tiyadoris and others, Dangederakumbura sold by Crown to D. M. de S. Jayawardana (T. P. 145,272), Gulanehena claimed by R. J. Don Hendrick, Dangederakumbura sold by Crown to D. M. de S. Jayawardana, Kadawilahena, &c., sold by Crown to U. S. Ahamadu Casim (T. P. 171,798), Talgashenawatta sold by Crown to R. J. Don Endiris (T. P. 153,820), Talgahahena sold by Crown to D. H. Rupasinha (T. P. 171,792), Talgaswattahena claimed by D. H. R. Wijsekera (T. P. 171,792); on the west by the Udanayakakumburadola, Talgaswillahena sold by Crown to Baragoda; Don Dias (T. P. 145,274), Talgaswatta belonging to S. Don Andiris and others, Kekunagahawatta belonging to R. J. Don Lewis, Gammedewatta belonging to D. H. R. Siriwardana and others, Gammedewattadeniya belonging to ditto, the Digaellahenadola, Kekunahena claimed by C. J. R. Le Mesurier and others, Maha-arambamukalana claimed by ditto, Maha-arambahena claimed by ditto, the Tunpellakumburadola, Tunpellakumbura belonging to D. T. R. Siriwardana and others, Tunpellakumburamedagoda belonging to Crown, Udanayakadeniya belonging to R. J. Don Lewis.





கு அரசாட்சியாரால் விற்கப்பட்டிருக்கும் தல்கஸ்விலை (T. P. 145,274), எஸ். தொன் அந் திரிகம் சிலர்களுக்கமுடைய தல்கஸ்வலத்த, ஆர். ஜெ. தொன் லுவிசுடைய கெருனககவத்த, டி. எச். ஆர். சிரிவர்தனும் சிலர்களுக்கமுடைய கம்மெத்தெவத்த, மேற்சொலவியவர்களுடைய கம் மெத்தெத்தெனிய, திகளவனெதொல, சி. ஜெ. ஆர். லெமசூரியாவும் சிலபேர்களும் உரித்து பேசும் கெருனென, மேற்சொலவியவர்கள் உரித்துபேசும் மகாஅறம்பேசுகளான, மேற்சொல வியவர்கள் உரித்துபேசும் மகாஅறம்பேசு, துன்பேலேசும்புரேதொல, டி. டி. ஆர். சிரிவர்த னும் சிலபேர்களுக்கமுடைய தும்பேலேசும்புர, அரசாட்சிக்குள்ள துன்பேலேசும்புரேமெத்தெ கொ ட, ஆர். ஜெ. தொன் லுவிசுடைய உடலுயகதெனிய,



Scale of 16 Chains to an Inch.

Sheets O  $\frac{9}{53, 61}$  O  $\frac{14}{5, 13}$  O  $\frac{14}{6, 14}$

Surveyor-General's Office.  
Colombo, November 10, 1900.

S. J. C. MORE,  
for Surveyor-General.

**Description of Lots.**  
Preliminary plan 25.

Situation : Edandukita village in Palle pattu of Morowak korale.

Lot.	Name of Land.	Extent.			Lot.	Name of Land.	Extent.						
		A.	R.	P.			A.	R.	P.				
36	...	Digaellahena, &c.	...	241	3	20	126	...	Udanayakadeniya	...	1	3	35
37	...	Maharabamukalana	...	8	0	37	127	...	Tunpellakumbura-atura	...	13	2	38
38	...	Hakurakandamukalana	...	64	1	8	128	...	Tunpellakumburadeniya, alias	...	1	2	38
39	...	Hakurakandadeniya	...	0	2	33		...	Medagodadeniya	...	1	2	38
40	...	Gulana	...	29	2	32	129	...	Tunpellakumburahena	...	11	1	25
41	...	Yagaladeniya	...	3	3	25	130	...	Kanamiyagoda-atura	...	1	1	6
47	...	Gulanahenadeniya	...	0	1	16	131	...	Kanamiyagaladeniya	...	1	1	16
51	...	Pitadeniya	...	1	0	35							
52	...	Medgodahena	...	10	2	7							
58	...	Wanduramukalana	...	6	1	25							
											398	2	36

Description of Boundaries of the Block comprising Lots Nos. 36, 37, 38, 39, 40, 41, 47, 51, 52, 58, 126, 127, 128, 129, 130, and 131.

Lot.	Name of Land.	Lot.	Name of Land.		
1	...	Kadirandola	21	...	Kadawitahena, &c.
2	...	—	22	...	Talgashenawatta
3	...	Kanamiyagalahena	23	...	Talgahahena
4	...	Lahugulanadeniya	24	...	Talgaswattahena
5	...	Kanamiyagalahena	25	...	Water-course
6	...	—	26	...	Talgaswillahena
7	...	Udawalakadadeniya	27	...	Talgaswatta
8	...	Udawalakadedola	28	...	Kekunagahawatta
9	...	—	29	...	Gammeddewatta
10	...	—	30	...	Gammeddewattedeniya
11	...	—	31	...	Digaellahenadola
12	...	Boruppapitiadeniya, Boruppe	32	...	Kekunahena
13	...	Nawaladeniya -	33	...	Do.
14	...	Godawatta	34	...	Maharabamukalana
14½	...	—	35	...	Maharabahena
15	...	Pokunaliyadda	36	...	Do.
15½	...	—	37	...	Do.
16	...	Indigahakumbura	38	...	A stream
17	...	Godandawatta	39	...	Tunpellakumbura.
18	...	Dangedarakumbura	40	...	Tunpellakumburamedagoda
19	...	Gulanahena	41	...	Udanayadeniya
20	...	Do.			

IV.

Lot 121 on sheet O  $\frac{14}{5, 13}$  called or known as Medagodahena, in extent 2 acres 3 roods and 36 perches, and bounded as follows : on the north by Wickramageliyadda belonging to Batagodage Babehami and others ; on the east by Medagodagawa deniya sold by Crown to D. A. W. Ratnayaka (T. P. 145,275) ; on the south by Udanayakakumbura sold by Crown to G. D. Samarawickrama (T. P. 166,699) ; on the west by Udanayakakumbura sold by Crown to G. D. Samarawickrama (T. P. 166,699).

IV.

අක්කර 2කුත් රූ 3කුත් පර්ච් 36ක් ක්වරම ඇති සාමාන්‍යවසයෙන් මැදගොඩගේන කියන නොහොත් ඒ නමින් දැනගත තිබෙන O  $\frac{14}{5, 13}$  සිතියම්පත්‍රයේ 121න් පෙන්වන ක්වරවිට මායිම—උතුරට බටගොඩගේ බටහිරට සහ නවත් අඟවත්වට අසිති වික්‍රමගේ ලියද්ද ; නැගෙනහිරට (145,275 පිඟුරු කඩදැසියේ) ඩී. ඒ. ඩබ්ලිව්. රත්නායකට අණවූව විසින් විකුනා මැදගොඩගොඩා දෙන්නද ; දකුණට (166,699 පිඟුරු කඩදැසියේ) ඩී. ඩී. සමරවික්‍රමට අණවූව විසින් විකුනා උඩතායකකුමුරද ; බස්නාහිරට (166,699 පිඟුරු කඩදැසියේ) ඩී. ඩී. සමරවික්‍රමට අණවූව විසින් විකුනා උඩතායකකුමුරද.

IV.

2 ஏக்கர் 3 ஹட் 36 பர்சல் விசாலமுள்ள O  $\frac{14}{5, 13}$  ம படத்தில் காட்டியிருக்கும் மெதகொடகேன யென்று பொதுவாய்ச் சொல்லப்படுகிற அல்லது அறியப்படுகிற 121 ம இலக்க காணித் துண்டின் எல்லைப்பாவன : வடக்கு-வட்டகொடகே பபேகாயியும் சிலபேர்களுக்குமுடைய விக்காமகேவியத்த ; கிழக்கு-டி. எ. டபிளியு. நத்துயகவுக்கு அரசாட்சியாரால் விற்கப்பட்டிருக்கும் மெதகொடகாவாதெனிய (T. P. 145,275 ; தெற்கு-ஜி. டி. சமாவிக்காமவுக்கு அரசாட்சியாரால் விற்கப்பட்டிருக்கும் உடையககும்புர (T. P. 166,699) ; மேற்கு-ஜி. டி. சமாவிக்காமவுக்கு அரசாட்சியாரால் விற்கப்பட்டிருக்கும் உடையககும்புர (T. P. 166,699).

