

SUPPLEMENT

TO

The Ceylon Government Gazette,
PART III.

FRIDAY, MARCH 29, 1901.

NOTICES UNDER THE WASTE LANDS ORDINANCES.

[Notice under "The Waste Lands Ordinances, 1897, 1899, and 1900."]

TAKE notice, that unless within three months from the 29th day of March, 1901, the persons, if any, who claim any interest in the lands hereinafter mentioned or in any one or more of such lands, appear before the Special Officer appointed under section 28 of Ordinance No. 1 of 1897 at his office at Matara and make claim to the said lands or any of them or to some interest therein :

Such Special Officer, in pursuance of the powers vested in him by Ordinance No. 1 of 1897, will declare by writing under his hand that the said lands or such of them, as to which no claim has been made, are the property of the Crown.

J. P. LEWIS,
Special Officer.

Description of Lands referred to.

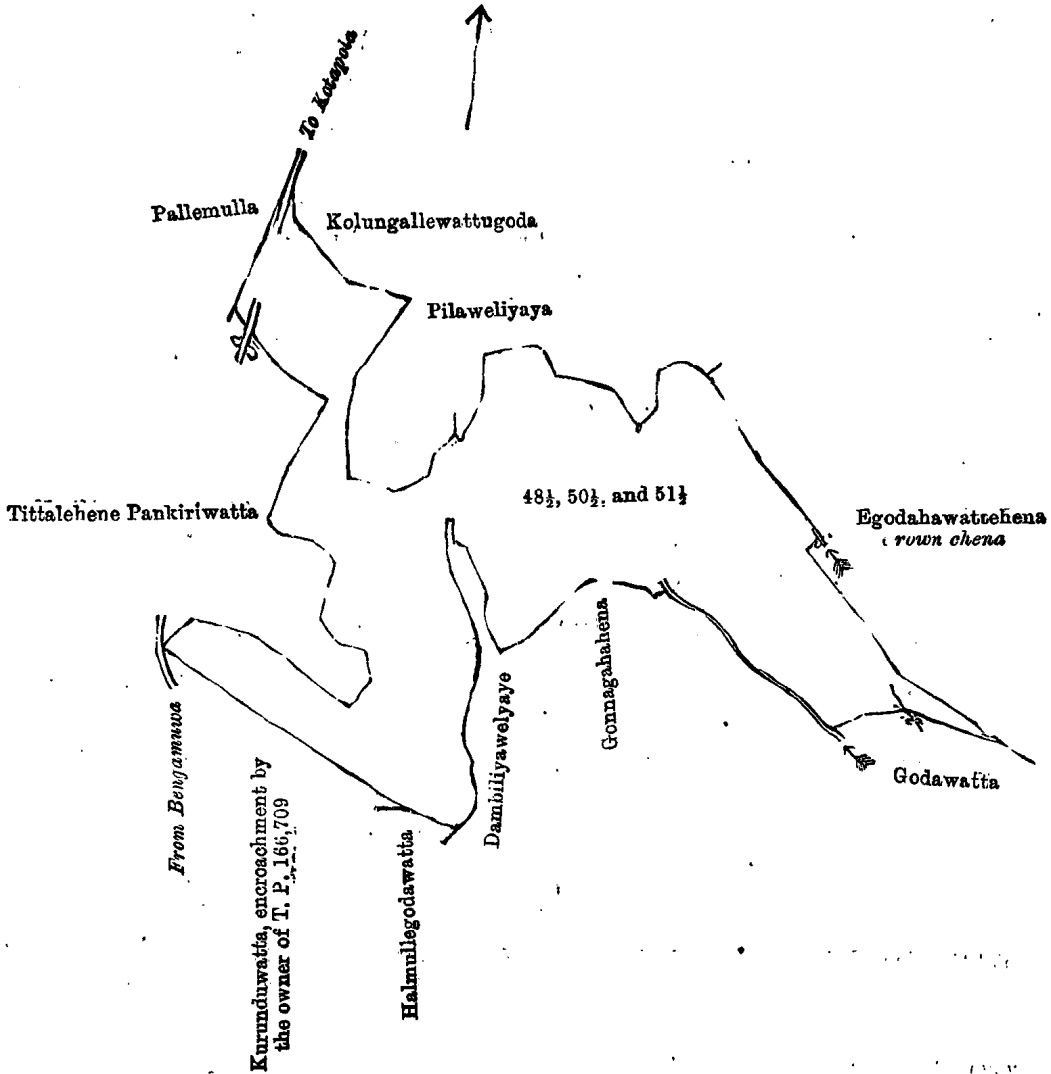
The following lots, situated in the village of Urubokka in the Morowak korale of the Matara District, in the Southern Province, as described in the annexed certified tracings :—

Lot.	Name of Land.	Extent.		
		A.	R.	P.
48½	Kankanigehena	3	0	30
50½	Tittalehena	9	1	10
51½	Gonnagaha and Tennehena	14	3	10
		27	1	10

on sheet O $\frac{15}{5, 13}$; bounded on the north by Kalungallewattugoda claimed by D. A. Senerat Yapa and others, Pitawelyaya belonging to Don Nikulas Abewikrama and others; on the east by Egodahawattehena belonging to Crown; on the south by Godawatta belonging to Yakrahawitage Ukkuwe and others, the Godawattedola, Gonnagahahena claimed by D. N. Abewikrama and others, Dambillyawelyaya belonging to ditto, Halmullegodawatta belonging to Halmullege Punchiappu and others, Kurunduwatta encroached upon by the owner of T. P. 166,709; on the west by the minor road from Bengamuwa to Kotapola, Tittalehenepengiriwatta claimed by Kandauda Arachchige Samiohchi de Silva, Palimulla claimed by S. W. Don Andiris and others.

විෂ්‍ය මන්ත්‍රීවරයානන්තාන්තේශය.
ඉං 1901 ක්වු මාර්තු මස 29 වෙනි දින පටන් තුන්මාසයක් ඇතුළතදී මෙහි පහත දක්වන ඉඩම්වලට නොසොත් ඉන් එකකට නොසොත් වැඩිගණනකට යම් අයිතිවාසිකමක් තිබෙන යම් අයෙක් ඇත්නම් ඒ අය විසින් වර්ෂ 1897 ක් නොමැර 1 ක් ආඥාපනේ 28 වෙනි වගන්තියේ ප්‍රකාරයට පත්කරණු ලැබූ විශේෂ මන්ත්‍රීවරයානන්තාන්තේශේ මාතර කන්තෝරුවේදී උත්තාන්තේශේ ඉදිරිපිටට ඇවිත් පෙනීසිට එකී ඉඩම්වලට නොසොත් ඊට ඇති යම් කොටසකට කිසි අයිතිවාසිකමක් පෙන්වා සිටින්නට නොගෙදුනොත්, එකී විශේෂ මන්ත්‍රීවරයානන්තාන්තේශට වර්ෂ 1897 ක් නොමැර 1 ක් ආඥාපනේ 28 වෙනි වගන්තියේ ප්‍රකාරයට, අයිතිවාසිකම් නොකියාපු එකී ඉඩම් එක්කෝ එකීන් අයිතිවාසිකමක් ගෙණහැරදක්වන්නට නොගෙදුන සෑම ඉඩම් රජසන්නක ඉඩම් හැටියට උත්තාන්තේශේ අත්සන ඇති ලියවිල්ලකින් උත්තාන්තේශේ විසින් ප්‍රකාශකරණ බව මෙසින් දැනගත යුතුයි.

ජේ. පී. ලුවිස්,
විශේෂ මන්ත්‍රීවරයානන්තාන්තේශය.



Situation : Urubokka village in Udugaha pattu of Morowak korale.

Lot.	Name of Land.	Extent.	
		A.	R. P.
48 1/2	Kankanigehena	3	0 30
50 1/2	Tittalehena	9	1 10
51 1/2	Gonnagaha and Tennehena	14	3 10
		27	1 10

Surveyor-General's Office,
Colombo, March 22, 1900.

Sheets O $\frac{15}{5, 13}$

S. J. C. MORE,
for Surveyor-General.

II.

Lot 104 on sheet O $\frac{15}{5, 6, 13, 14}$ called or known as Meda-aturehena, Indigodehena, Walamagabena, Godewattehena, in extent 52 acres 1 rood and 30 perches; and bounded on the north by Indigodewatta belonging to Kankanage Senarathami and others; on the east by Bulathena claimed by D. N. Abewikrama and others, Meda-atura belonging to Crowu; on the south by Dehigahahena claimed by D. N. Abewikrama and others; on the west by Godawatta claimed by Yakgahawitage Ukkuwe and others, Walamagakumbura belonging to D. N. Abewikrama and others, Pitawela belonging to ditto.

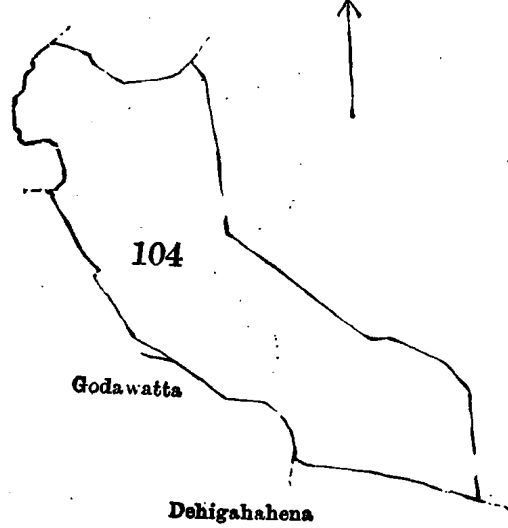
II.

අක්කර 52කුත්, රූඩ් 1කුත් පර්ච්ස් 30ක් ක්මහරම ඇති සාමාන්‍ය වසයෙන් මැදආතුරේ හේනද, ඉදිගොඩේ, හේනද වලමගහේනද, ගොඩේවත්තේහේනද කිසිකු කොහොත් ඒ නම්වලින් දැනගන තිබෙන O $\frac{15}{5, 6, 13, 14}$ සිතියම් පත්‍රයේ 104 වෙනි ක්මකර්මයට මාසිම්—උතුරට කන්කානුන්ගේ කෙසරන්හාමට සහ නවත් අසවළන්ට අසිති ඉදිගොඩේ වත්තද; නැගෙනහිරට ඩී. ඇන්. අබේවික්‍රම සහ නවත් අසවල් විසින් අසිතිවාසිකම් කිසිකු මුල්ගේනද, රජසන්නක මැදආතුරද; දකුණට ඩී. ඇන්. අබේවික්‍රම සහ නවත් අසවල් විසින් අසිතිවාසිකම් කිසිකු දෙහිගහහේනද, බස්නාහිරට ගත්ගහවිටගේ උක්කුමේ සහ නවත් අසවල් විසින් අසිතිවාසිකම් කිසිකු ගොඩවත්තද, ඩී. ඇන්. අබේවික්‍රමට සහ නවත් අසවළන්ට අසිති වලමග කුමුරද, එම අසවළන්ට අසිති පිටවෙලද.

II.

52 ஏக்கர் 1 மூட்ட 30 பர்சல விசாலமுள்ள O $\frac{15}{5, 6, 13, 14}$ ம படத்தில் காட்டியிருக்கும் மெத்த அத் துரேகேன, இன்திகொடேகேன, வலமககேன, கொடேவத்தேகேன யென்று பொது வாய்ச் சொல்லப்படுகிற அல்லது அறியப்படுகிற 104 ம இலக்க காணித்துண்டின் எல்லையாவன :—

எல்லை, வடக்கு-கன்கானன்கே ஸெனறத்தாமியும் சிலபேர்களுக்குமுடைய இன்திகொடேவத்த; கிழக்கு-டி. என். அபேவிக்கிறமவும் சிலபேர்களும் உரித்துபேசும் வுளத்தேன, அரசாட்சிக்குள்ள மெத்த அத்தூர; தெற்கு-டி. என். அபேவிக்கிறமவும் சிலபேர்களும் உரித்துபேசும் தெகிகககேன; மேற்கு-யக்ககவிட்டகே உக்குவேயும் சிலபேர்களும் உரித்துபேசும் கொடவத்த, டி. என். அபேவிக்கிறமவும் சிலபேர்களுக்குமுடைய வலமக்ககும்புர, மேற்சொலவியவர்களுடைய பிட்டவெல,



Lot 104 called Meda-aturehena, Indigodehena, Walamagahena, Godewattehena, in extent 52A. 1R. 30P., situated in Urubokka village in Udugaha pattu of Morowak korale.

Sheet O $\frac{15}{5, 6, 13, 14}$

Surveyor-General's Office,
Colombo, July 23, 1900.

S. J. C. MORE,
for Surveyor-General.

Lot 38 on sheet O $\frac{10}{53, 61}$, called or known as Migahahena, in extent 11 acres and 20 perches; and bounded on the north by the minor road from Urubokka to Dapane, Migahawilahena belonging to Crown; on the east by Migahawila claimed by Ataudage Babunhami and others, Budugederadeniya belonging to Crown; on the south by Budugederahena belonging to Crown; on the west by the minor road from Urubokka to Dapane.

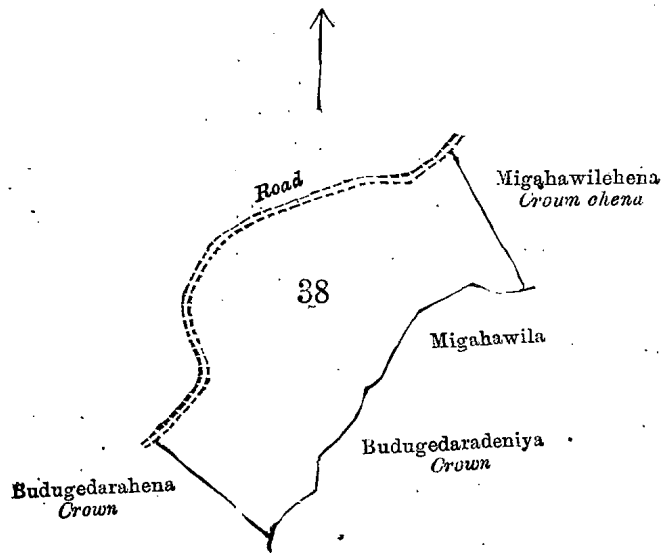
III.

ஏக்கர் 11ஐன் பர்சலுக் 20ஐ விதிரலு ஈழி சாலவா வசகைத் திவகனென்கிணை கொலொன் ஈ கழித் துணைக் கிலை O $\frac{10}{53, 61}$ கிணைபவலுக் 38 வெகி விவகலிவிலை மாகிதி—புறலு ரூரூலொன்கென் கிடு ஈபலென்டு கன பூலிபாரடி, ரக பனவக திவகலிவெல் ஈன்கடி; துடுகென்குலுடு ஈயாடுவலென் வெல்கலிவிலை சக வலென் ஈகலிவெல் விசை ஈகிவிலகிணை கிணை திவகலிடுடு, ரகசனவக பூடுடுடுடு ஈகிணை; ஈகிணை ரகசனவக பூடுடுடுடு ஈகிணை; வெல்கலுடு ரூரூலொன்கென் கிடு ஈபலென்டு கன பூலிபாரடி.

III.

11 ஏக்கர் 20 பர்சல் விசாலமுள்ள O $\frac{10}{53, 16}$ ம படத்தில் காட்டியிருக்கும் மீகாகேன யென்று பொதுவாய்ச் சொல்லப்படுகிற அல்லது அறியப்படுகிற 38 ம இலக்க காணித்துண்டின் எல்லையாவன :—

எல்லை, வடக்கு-ஊறுபொக்கிலிருந்து தாபனேககுப்போகும் ரேட்டு, அரசாட்சிக்குள்ள மீகாவிலகேன; கிழக்கு-அத்தாஉடகே பபுன்காமியும் சிலபேர்களும் உரித்துபேசும் மீகாவில, அரசாட்சிக்குள்ள வுதுகெதறதெனிய; தெற்கு-அரசாட்சிக்குள்ள வுதுகெதரகேன; மேற்கு-ஊறுபொக்கிலிருந்து தாபனேககுப்போகும் ரேட்டு.



Lot 38 called Migahahena, in extent 11A. 0R. 20P., situated in Urubokka village in Udugaha pattu of Morowak korale.

Sheet O $\frac{10}{53, 61}$

Surveyor-General's Office,
Colombo, March 22, 1900.

S. J. C. MORE,
for Surveyor-General.