

SUPPLEMENT

TO

The Ceylon Government Gazette,

PART III.

THURSDAY, APRIL 4, 1901.

NOTICES UNDER THE WASTE LANDS ORDINANCES.

[Notice under "The Waste Lands Ordinances, 1897, 1899, and 1900."]

TAKE notice, that unless within three months from the 15th day of March, 1901, the persons, if any, who claim any interest in the lands hereinafter mentioned or in any one or more of such lands, appear before the Special Officer appointed under section 28 of Ordinance No. 1 of 1897 at his office at Matara and make claim to the said lands or any of them or to some interest therein :

Such Special Officer, in pursuance of the powers vested in him by Ordinance No. 1 of 1897, will declare by writing under his hand that the said lands or such of them, to as which no claim has been made, are the property of the Crown.

J. P. LEWIS, Special Officer.

Description of Lands referred to.

I.

The land commonly called or known as Badullukele, situate in the village of Kitala Batgama in the Gangaboda pattu of the Matara District, in the Southern Province, containing in extent 102 acres 3 roods 17 perches, shown as lot 2,505 1/2 in P. P. 337, as described in the annexed certified tracing therefrom, and bounded as follows : on the north by Badullukele (P. P. 1,017/8,011) belonging to Crown, Paswisimulla claimed by Sehu Abdul Cader Sehu Isadin and others, Digarolla belonging to ditto, the Badulu-ganga ; on the east by Dalugodamulla (P. P. 337/450) belonging to Mahammadu Lebbe Marikkar, Denipitige Udumulla (P. P. 337/F 30 & G 30) belonging to Dalugoda Liyanage Don Andiris and others, Puwakwatta (P. P. 337/C 30 & D 30) belonging to Crown, Beligahawatta (P. P. 337/J 30) belonging to Liyanage Don Andiris and others, Willapattinigahawatta belonging to ditto (T. P. 67,574), Nagahaliyadda and Malapalawa (P. P. 337/N 30) belonging to ditto, Galketiyeawatta belonging to Dulige Sincho and others (T. P. 67,575), the Gansabhawa road from Angunna to Pettare, Badullukele (portion of P. P. 337/2,505 1/2) claimed by Waduge Don Carolis, Etgaledeniya (P. P. 337/T 30) belonging to Casim Lebbe Lewana Marikkar ; on the south by Tumbekumbura belonging to S. K. Aliya Marikkar and others, Kodippilgedeniya belonging to Mahammadu Lebbe Marikkar, Kekunagahaliyadda belonging to Kasakarage Kirihami and others, Medaliyadda belonging to Marambege Deonis and others, Mantriya-mulla belonging to Wappu Abdul and others, Induredeniya (P. P. 337/U 29) belonging to Hewakasakarage Janis and others Indura belonging to ditto, Iriyagahaliyadda belonging to Angurukankanange Davit and others ; on the west by Wagissamulla belonging to Mahammadu Lebbe Marikkar, Potuwila (P. P. 337/S 29) belonging to Madarasinge Don Babanis and others, Kohombahenedeniya (P. P. 337/T 29) belonging to Mahammadu Lebbe Marikkar.

විෂි 1901 ක්වු මාර්තු මස 15 වෙනි දින පවත් තුන්මාසයක් ඇතුලතදී මෙහි පහත දක්වන ඉඩම්වලට නොකොන් ඉන් එකකට නොකොන් වැඩිගණනකට යම් අයිතිවාසිකමක් තිබෙන යම් අයෙක් ඇත්නම් ඒ අය විසින් වෂි 1897ක නොමමර 1කේ ආඥපණයේ 28 වෙනි වගන්තියේ ප්‍රකාරයට පත්කරණු ලැබූ විශේෂ මන්ත්‍රීවරයානන්තාන්තේයේ මාතර කන්තෝරුවේදී උන්තාන්තේයේ ඉදිරිපිටට ඇවිත් පෙනීසිට එක් ඉඩම්වලට නොකොන් ඊට ඇති යම් කොටසකට කිසි අයිතිවාසිකමක් පෙන්වා සිටින්නට නොගෙදුනොත්, එක් විශේෂ මන්ත්‍රීවරයානන්තාන්තේයේ වෂි 1897ක නොමමර 1කේ ආඥපණයෙන් ලැබී තිබෙන බලයේ ප්‍රකාරයට, අයිතිවාසිකම් නොකියාපු එක් ඉඩම් එක්කෝ එසින් අයිතිවාසිකමක් ගෙණහැරදක්වන්නට නොගෙදුන සෑම ඉඩම් රජයන්තක ඉඩම් හැටියට උන්තාන්තේයේ අත්සන ඇති ලියවිල්ලකින් උන් තාන්තේ විසින් ප්‍රකාශ කරණ බව මෙසින් දනගත යුතුයි.

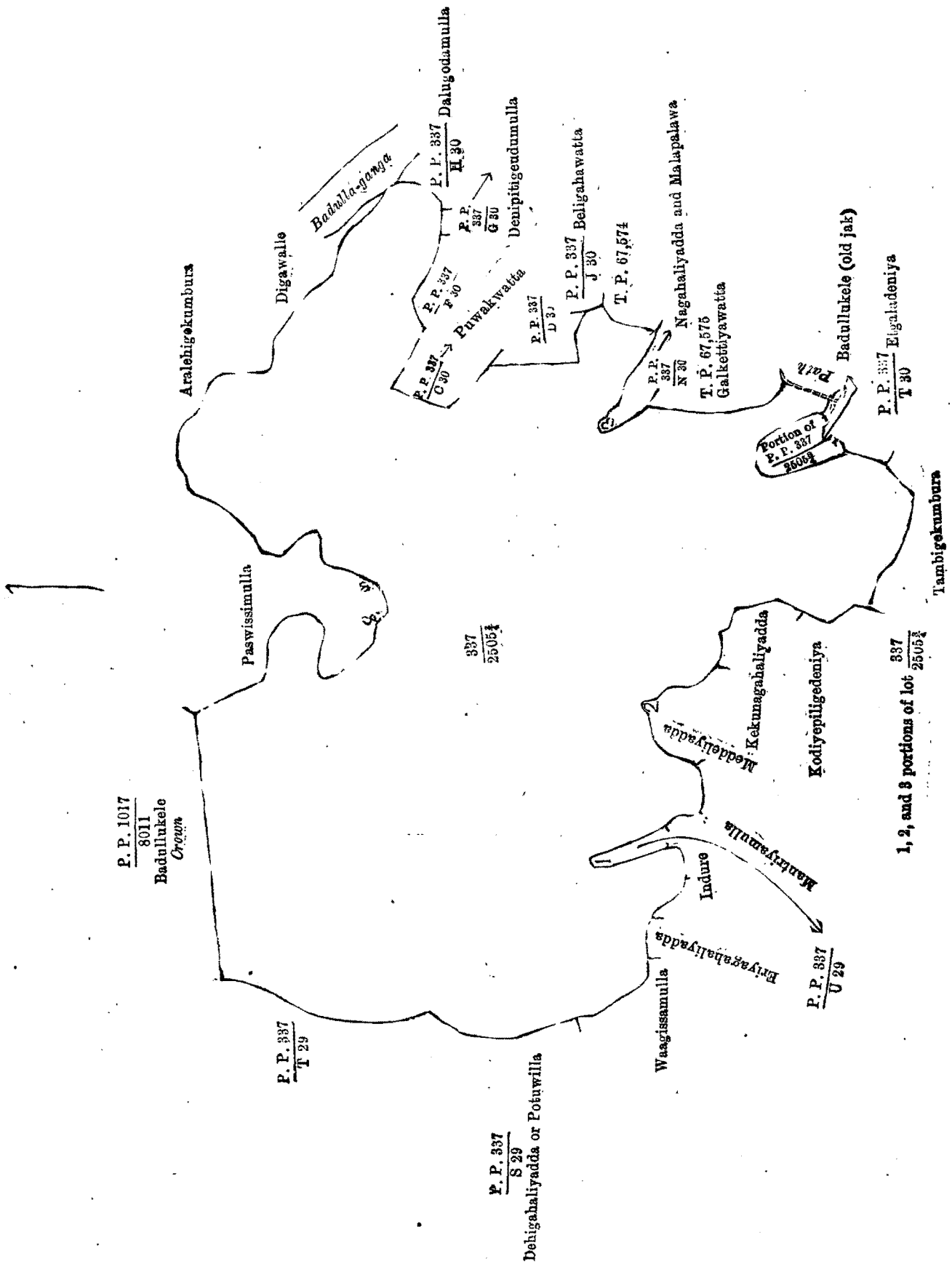
ජේ. පී. ලුවිස්, විශේෂ මන්ත්‍රීවරයානන්තාන්තේය.

ඉඩම්වල නොරතුරු.

I.

දකුණු පලාතට අයිති මාතර දිස්ත්‍රික්කේ ගහබඩපත්තුවේ කිතුලබත්ගම යන ගම පිහිටා තිබෙන මීට අමුණාපු සහ කික සිසිලමේ පෙනෙන අත්කර 102කුත් රුභි 3කුත් පර්ච්ස් 17ක් සිමකරම ඇති සාමාන්‍ය වසයෙන් බදුඑකැලේ කිසක නොකොන් ඒනමින් දනගෙන තිබෙන 337 මුල් සිතියමේ 2,505 1/2 ක් පෙන්වන සිමිකර්ටියට මාසිමි :—උතුරට රජයන්තක බදුඑකැලේද, (P. P. 1,017/8,011), සේපු අබදුල්කාදර් සේපු ඉසහින් සහ තවත් අයවල් විසින් අයිතිවාසිකම් කියන පස්විසිමුල්ලද, එම අයවල්වත් අයිති දිගයේල්ලද, බදුඑ ගසද ; නැගෙනහුරට මහමිදුලෙබිබේ මරික්කාර්ට අයිති දඵගොඩමුල්ලද, (P. P. 337/450), දඵගොඩ ලියනයේ දෙය අන්දිරිස්ට සහ තවත් අයවල්වත් අයිති දෙහිපිටියේ උඩුමුල්ලද, (P. P. 337/F 30 සහ G 30)





Lot 2,505½ called Badullukele, in extent 102A. 3R. 17P., situated in Kitala Batgama village in Gangaboda pattu.

Surveyor-General's Office,  
Colombo, November 15, 1900.

S. J. C. MORE,  
for Surveyor-General.

II.

The land commonly called or known as Badullukele, situate in the village of Kitala Batgama in the Gangaboda pattu of the Matara District, in the Southern Province, containing in extent 46 acres, shown as lot 2,505½ in P. P. 337, as described in the annexed certified tracing therefrom, and bounded as follows : on the north by Nagodawatta belonging to Sedarahettige Janis and others (T. P. 67,550 and 67,551), Pinnapelagedeniya ( $\frac{P. P. 337}{D 28 \& E 28}$ ) belonging to Sehu Abdul Cader Sehu Isadin and others, Runagekumbura belonging to Korage Ranis and others, Nagodawila belonging to ditto ; on the east by Polindurewatta belonging to Wangige Jandohami (T. P. 67,573), Nagodawila belonging to Korage Ranis and others, Polinduredeniya belonging to Wangige Jandohami and others, Badullukele ( $\frac{P. P. 1,017}{8,011}$ ) belonging to Crown ; on the south by Kurunduwattedeniya claimed by Mahammadn Lebbe Marikkaḥ and others ; on the west by Pinkolagedeniya ( $\frac{P. P. 337}{K 28}$ ) belonging to ditto, Henewatta belonging to Komangodage Don Carolis and others (T. P. 67,554, 67,553, and 67,552).

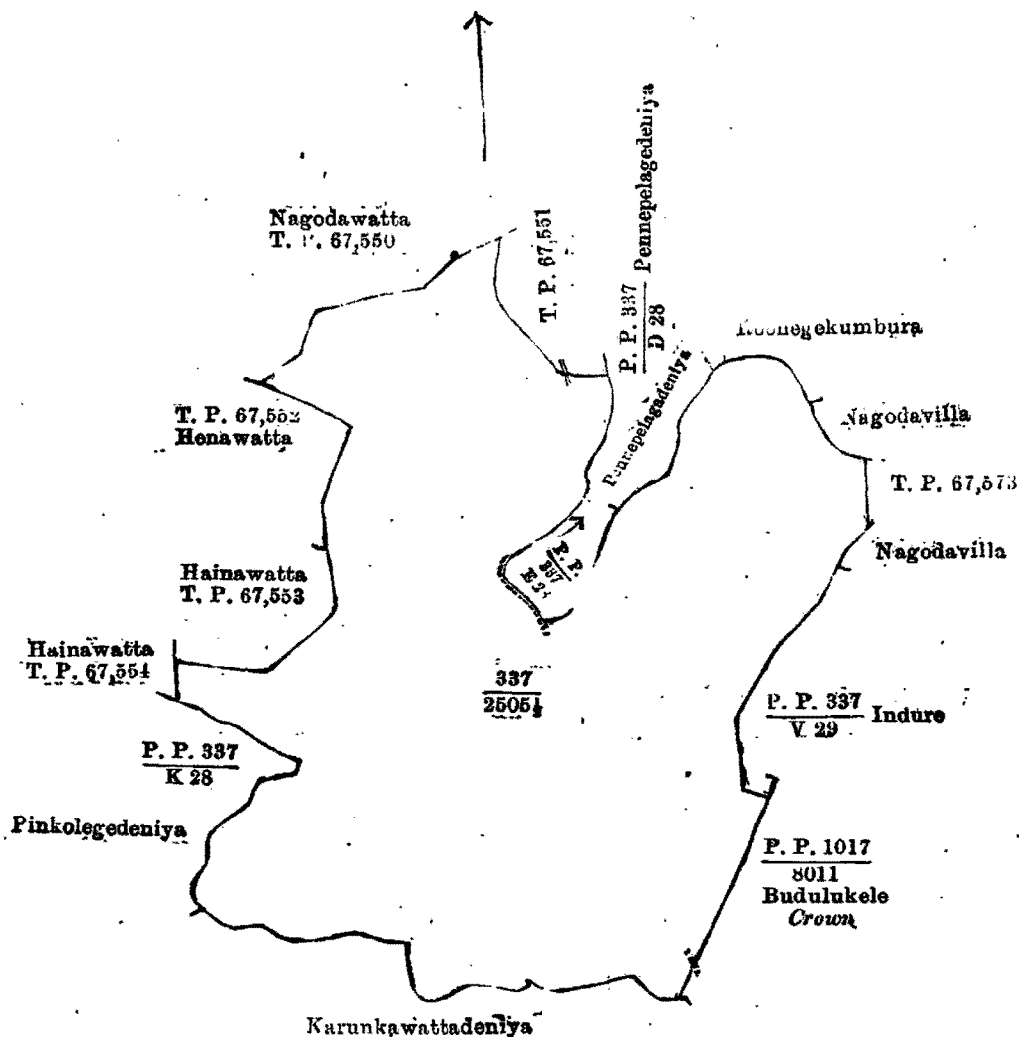
II.

දකුණු පලාතට අයිති මාතරදිස්ත්‍රික්කේ ගඟබඩපත්තුවලේ කිතලබත්ගම යන ගම පිහිටා තිබෙන මීට අමුණාපු සහතික සිතියමේ පෙනෙන අක්කර 46ක් විමිතරම ඇති සාමාන්‍ය වසයෙන් බදුඑකැලේ කිසිව නොගොනේ ඒ නමින් දැනගෙන තිබෙන 337 මුල් සිතියමේ 2,505½ක් පෙන්වන විමිතරවිතම මාසිමි :—උතුරට සේදර ගෙවිවගේ ජාතිස්ව සහ තවත් අඟවළුන්ට අයිති නාගොඩවත්තද, (T. P. 67,550 සහ 67,551), ජේනු අඟවළුකාදර් ජේනු ඉසතින්ට සහ තවත් අඟවළුන්ට අයිති පිත්තපැලගේ දෙහියද, ( $\frac{P. P. 337}{D 28 \text{ සහ } E 28}$ ), කොරගේ රනිස්ව සහ තවත් අඟවළුන්ට අයිති රුණගේ කුඹුරද, එම අඟවළුන්ට අයිති නාගොඩ විලද ; නැගෙනහිරට වත්තිගේ ජන්දෙහාමිට අයිති පොල්ඉදුදර් වත්තද, (T. P. 67,573), කොරගේ රනිස්ව සහ තවත් අඟවළුන්ට අයිති නාගොඩ විලද, වත්තිගේ ජන්දෙහාමිට සහ තවත් අඟවළුන්ට අයිති පොල්ඉදුදර් දෙහියද, රජසන්නක බදුඑකැලේද, ( $\frac{P. P. 1,017}{8,011}$ ), දකුණට මහම්බදුලෙබ්බේ මරික්කාර් සහ තවත් අඟවළු විසින් අයිති වාසිකම් කිසිව කුරුදුවත්තේ දෙහියද ; බස්නාගුරට එම අඟවළුන්ට අයිති පිත්තපැලගේ දෙහියද, ( $\frac{P. P. 337}{K 28}$ ) කෝමන් නොඩගේ දෙහිය කුරෝලිස්ව සහ තවත් අඟවළුන්ට අයිති ගේනේවත්තද, (T. P. 67,554, 67,553 සහ 67,552).

II.

தென் மா காணத்தின் மாத்துறை திஸ்திறிக்கில் கங்கபொடபத்துவையைச்சேர்ந்த கித்தல பக்கமை என்னும கிராமத்திலுள்ள 337 ம இலக்க பிரதமபடத்தில காணப்படும் பங்கு 2,505½ ம பிரிவுபடி வதுலுகலே யென்று பொதுவாய்ச் சொல்லப்படுகிற அலலது அறியப்படுகிற இத் தோடணத்திருக்கும் குறிக்கப்பட்ட உறுதிப்படுத்திய டாப்பில் விவரிக்கப்பட்டதும் 46 ஏக்கர் விஸ்தாரமுள்ளது :—

எல்லை, வடக்கு-ஸேதறகெடடிகே ஜானிகம சிலபேர்களுக்குமுடைய நாகொடவத்த (T. P. 67,550 ம 67,551), சேசு அவ்துல்காதர் சேசு இஸடினுக்கும் சிலபேர்களுக்குமுடைய பின்னபெலகேதெனிய ( $\frac{P. P. 337}{D 28 \& E 28}$ ), கொறகே றுனிசம சிலபேர்களுக்குமுடைய றுனகே குமபுர, மேற்சொலஸியவர்களுடைய நாகொடவில் ; கிழக்கு-வன்கிகே ஜன்தோகாயி உடைய பொல்லிந்தரேவத்த (T. P. 67,573), கொறகே றுனிசம சிலபேர்களுக்குமுடைய நாகொடவில், வன்கிகே ஜன்தோகாயியும் சிலபேர்களுக்குமுடைய பொல்லிந்தரேதெனிய, அரசாட்சிக்குள்ள வதுலுகலே ( $\frac{P. P. 1,017}{8,011}$ ); தெற்கு-மகம்மது லெவ்வை மரிக்காரும் சிலபேர்களும் உரித்து பேகம குறுந்தவத்தேதெனிய ; மேற்கு-மேற்சொலஸியவர்களுடைய பின்னகொலகேதெனிய ( $\frac{P. P. 337}{K 28}$ ), கோமன்கொடகே தொன் கரேலசிகம சிலபேர்களுக்குமுடைய ஏனேவத்த (T. P. 67,554, 67,553 ம 67,552).



Lot 2,505 $\frac{1}{4}$  called Badullukele, in extent 46A. OR. OP., situated in Kitala Batgama village in Gangaboda pattu.

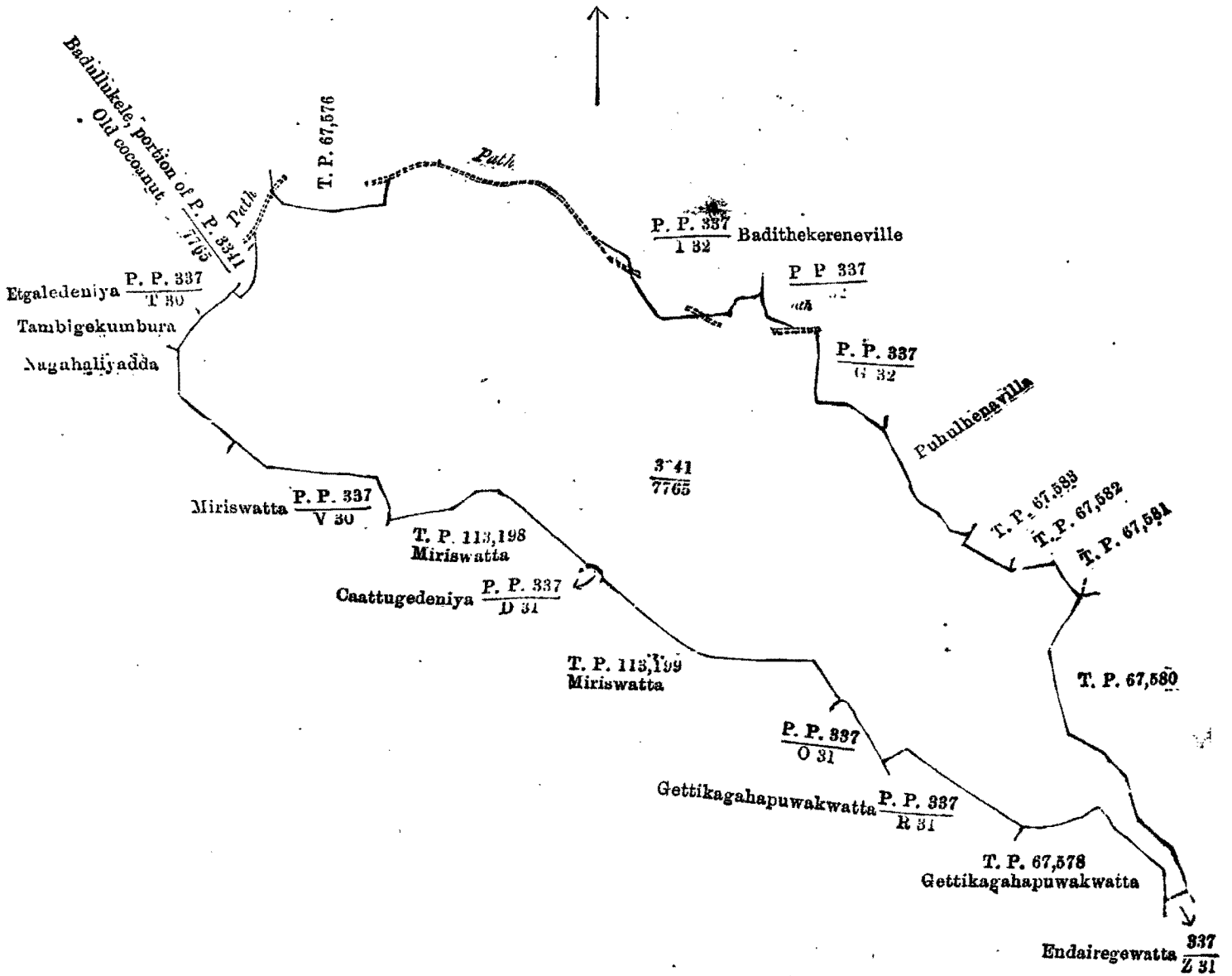
Surveyor-General's Office,  
Colombo, November 15, 1900.

S. J. C. MOORE,  
for Surveyor-General.

### III.

The land commonly called or known as Badullukele, situate in the village of Kitala Batgama in the Gangaboda pattu of the Matara District, in the Southern Province, containing in extent 56 acres, shown as lot 7,765 in P. P. 3,341, as described in the annexed certified tracing therefrom, and bounded as follows: on the north by Galketiyehehena belonging to Dulige Sinche and others (T. P. 67,576), the Gansabhawa path from Angunna to Pettare, Baddakaranawila ( $\frac{P. P. 337}{I 32}$ ) belonging to E. Wikramaratna and others, Baddakaranawilawatta belonging to ditto ( $\frac{P. P. 337}{H 32}$ ), the Gansabhawa path from Angunna to Pettare; on the east by Potuwilewatta ( $\frac{P. P. 337}{G 32}$ ) belonging to Ramawikkrama Gamachhige Jayatu and others, Puhulhenewila belonging to ditto, Udumullewatta belonging to Walpolage Kitan Appu and others (T. P. 67,583), Hakurannekoratuwa belonging to ditto (T. P. 67,582), Ittawelkoratuwa belonging to Kanattedulige Punchedi Baba and others (T. P. 67,581), Pitiwilahena belonging to Ramawikkrama Gamachhige Jayatu and others (T. P. 67,580); on the south by Endaragewatta ( $\frac{P. P. 337}{Z 31}$ ) belonging to ditto, Gettikkagaha Puwakwatta belonging to Ramawikkrama Gamachhige Baban and others (T. P. 67,578), Gettikkagaha Puwakwatta ( $\frac{P. P. 337}{R 31}$ ) claimed by Pattinige Karanelis and others, Nugagahadeniya ( $\frac{P. P. 337}{O 31}$ ) claimed by Pemananda Terunnanse, Miriswatta sold by Crown to J. F. Tilekeratna (T. P. 113,199), Kattugedeniya ( $\frac{P. P. 337}{D 31}$ ) belonging to Pemananda Terunnanse and others, Miriswatta sold by Crown to J. F. Tilekeratne (T. P. 113,198), Miriswatta ( $\frac{P. P. 337}{V 30}$ ) claimed by ditto; on the west by Nagahaliyadda belonging to Waduge Karolis and others, Tumbe-kumbura belonging to Sinnawan Kanakapulle Aliya Marikkar, Etgaledeniya ( $\frac{P. P. 337}{T 30}$ ) belonging to Cassim Lebba Marikkar Lewana Marikkar, Badullukele (portion of  $\frac{P. P. 3,341}{7,765}$ ) claimed by Waduge Karolis and others, the Gansabhawa path from Angunna to Pettare.





Lot 7,765 called Badullukele in extent 56A. 0 R. 0 P., situated in Kitala Batgama village in Gangaboda pattu

Surveyor-General's Office,  
Colombo, November 15, 1900

S. J. C. MORE,  
for Surveyor-General.