

SUPPLEMENT

TO

The Ceylon Government Gazette,

PART III.

FRIDAY, APRIL 19, 1901.

NOTICES UNDER THE WASTE LANDS ORDINANCES.

[Notice under "The Waste Lands Ordinances, 1897, 1899, and 1900."]

TAKE notice, that unless within three months from the 15th day of March, 1901, the persons, if any, who claim any interest in the lands hereinafter mentioned or in any one or more of such lands, appear before the Special Officer appointed under section 28 of Ordinance No. 1 of 1897 at his office at Matara and make claim to the said lands or any of them or to some interest therein :

Such Special Officer, in pursuance of the powers vested in him by Ordinance No. 1 of 1897, will declare by writing under his hand that the said lands or such of them, to as which no claim has been made, are the property of the Crown.

J. P. LEWIS, Special Officer.

Description of Lands referred to.

I.

The land commonly called or known as Badullukele, situate in the village of Kitala Batgama in the Gangaboda pattu of the Matara District, in the Southern Province, containing in extent 102 acres 3 roods 17 perches, shown as lot 2,505 1/2 in P. P. 337, as described in the annexed certified tracing therefrom, and bounded as follows : on the north by Badullukele (P. P. 1,017 / 8,011) belonging to Crown, Paswisimulla claimed by Sehu Abdul Cader Sehu Isadin and others, Digarolla belonging to ditto, the Badulu-ganga ; on the east by Dalugodamulla (P. P. 337 / 450) belonging to Mahammadu Lebbe Marikkar, Denipitige Udumulla (P. P. 337 / F 30 & G 30) belonging to Dalugoda Liyanage Don Andiris and others, Puwakwatta (P. P. 337 / C 30 & D 30) belonging to Crown, Beligahawatta (P. P. 337 / J 30) belonging to Liyanage Don Andiris and others, Willapattinigahawatta belonging to ditto (T. P. 67,574), Nagahaliyadda and Malapalawa (P. P. 337 / N 30) belonging to ditto, Galketiyeawatta belonging to Dulige Sincho and others (T. P. 67,575), the Gansabhawa road from Angunna to Pettare, Badullukele (portion of P. P. 337 / 2,505 1/2) claimed by Waduge Don Carolis, Etgaledeniya (P. P. 337 / T 30) belonging to Casim Lebbe Lewana Marikkar ; on the south by Tumbekumbura belonging to S. K. Aliya Marikkar and others, Kodippilgedeniya belonging to Mahammadu Lebbe Marikkar, Kekunagahaliyadda belonging to Kasakarage Kirihami and others, Medaliyadda belonging to Marambege Deonis and others, Mantriya-mulla belonging to Wappu Abdul and others, Induredeniya (P. P. 337 / U 29) belonging to Hewakasakarage Janis and others Indura belonging to ditto, Iriyagahaliyadda belonging to Angurukankanange Davit and others ; on the west by Wagissamulla belonging to Mahammadu Lebbe Marikkar, Potuwila (P. P. 337 / S 29) belonging to Madarasinge Don Babanis and others, Kohombahenedeniya (P. P. 337 / T 29) belonging to Mahammadu Lebbe Marikkar.

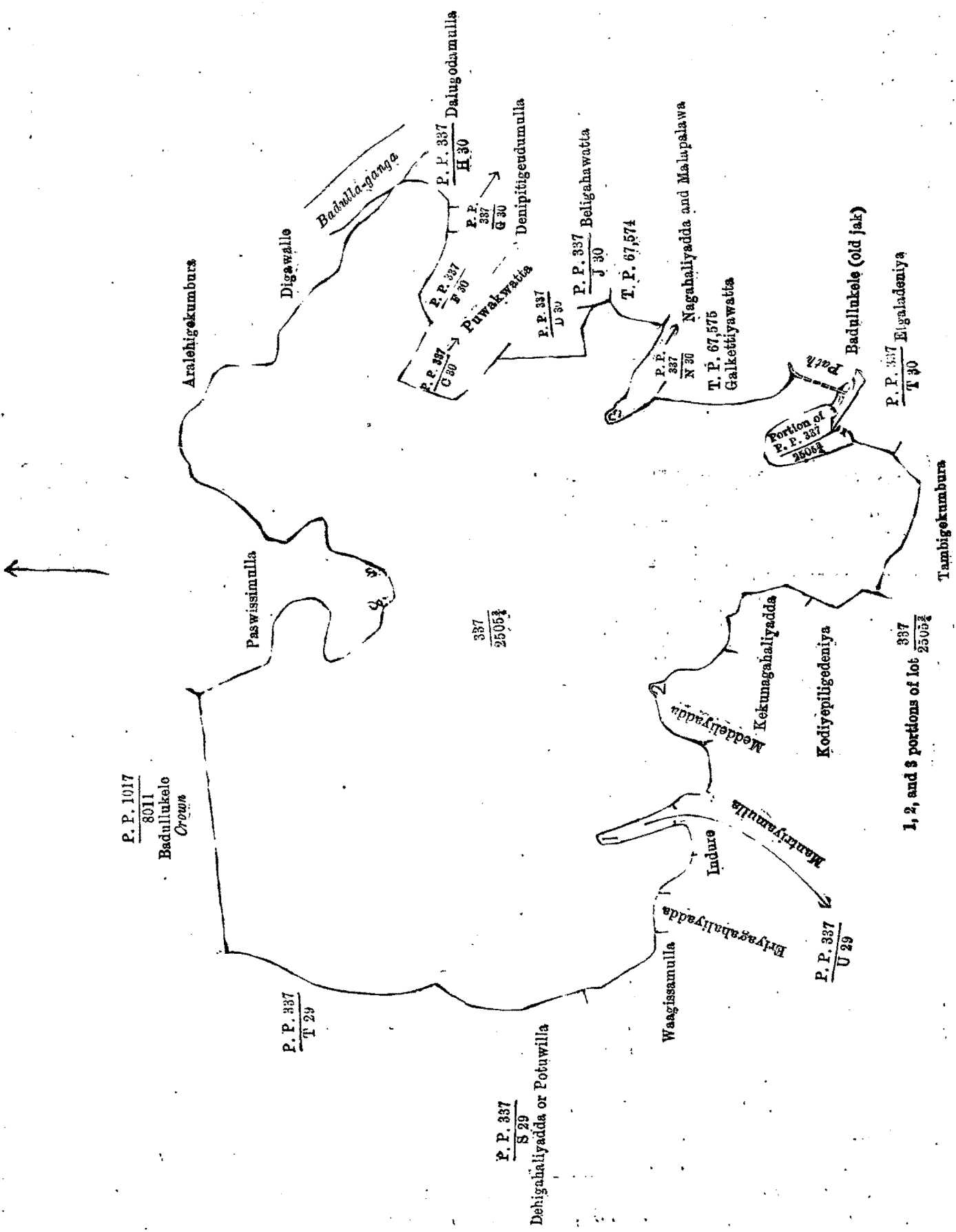
විෂි 1901 ක්වූ මාර්තු මස 15 වෙනි දින පවත් තුන්මාසයක් ඇතුලතදී වෙහි පහත දක්වන ඉඩම්වලට නොහොත් ඉන් එකකට නොහොත් වැඩිගණකකට යම් අයිතිවාසිකමක් තිබෙන යම් අයෙක් ඇත්නම් ඒ අය විසින් වර්ෂ 1897ගේ නොමවර 1නේ ආඥාපණයේ 28 වෙනි වගන්තියේ ප්‍රකාරයට පත්කරගැනුණු විෂය මන්ත්‍රීවරයානන්තාන්තේ මාතර කන්දොරුවේදී උත්තාන්තේගේ ඉදිරිපිටට ඇවිත් පෙනීසිට එකී ඉඩම්වලට නොහොත් ඊට ඇති යම් කොටසකට කිසි අයිතිවාසිකමක් පෙන්වා සිටින්නට නොගෙදුනොත්, එකී විෂය මන්ත්‍රීවරයානන්තාන්තේ වර්ෂ 1897ගේ නොමවර 1නේ ආඥාපණයේ 28 වෙනි වගන්තියේ ප්‍රකාරයට, අයිතිවාසිකම් නොසිතා එකී ඉඩම් එක්කෝ එකී අයිතිවාසිකමක් ගෙණකැරදක්වන්නට නොගෙදුන සෑම ඉඩම් රජයන්තක ඉඩම් හැරිනට උත්තාන්තේගේ අත්පත ඇති ලියවිලිකින් උත්තාන්තේ විසින් ප්‍රකාශ කරණ බව මෙසින් දැනගත යුතුයි.

ජේ. පී. ලුවිස්, විෂය මන්ත්‍රීවරයානන්තාන්තේගේ.

ඉඩම්වල නොරතුරු.

I.

දකුණු පළාතට අයිති මාතර දිස්ත්‍රික්කේ ගඟබඩපත්තුවේ කිතුලබත්ගම යන ගම පිහිටා තිබෙන මීට අමුණාපු සහ කික සිහියමේ පෙනෙන අත්කර 102කුත් රු.හි 3කුත් පර්චස් 17ක් ක්‍රමයෙන් ඇති සාමාන්‍ය වසයෙන් බදුඑකැලේ කිසික නොහොත් ඒනමින් දකුණුගණ තිබෙන 337 මුල් සිතියමේ 2,505 1/2ක් පෙන්නවන සිම්කර්ට්ට මාසිම් :—උතුරට රජයන්තක බදුඑකැලේද, (P. P. 1,017 / 8,011), සේනු අබ්දුල්කාදර් සේනු ඉසාහිත් සහ තවත් අයවල් විසින් අයිතිවාසිකම් කිසික පස්විසිමුල්ලද, එම අයවල්වන්ට අයිති දිගරෙල්ලද, බදුඑ ගඟද ; නැගෙනහිරට මහම්මදුලෙබ්බේ මරික්කාර්ට අයිති දළගොඩමුල්ලද, (P. P. 337 / 450), දළගොඩ ලියකගේ දොන් අන්දිරිස්ට සහ තවත් අයවල්වන්ට අයිති දෙහිපිවියේ උඩුමුල්ලද, (P. P. 337 / F 30 සහ G 30)



Lot 2,505 $\frac{1}{2}$ called Badullukele, in extent 102A. 3R. 17P., situated in Kitala Batgama village in Gangaboda pattu.

Surveyor-General's Office,
Colombo, November 15, 1900.

S. J. C. MORE,
for Surveyor-General.

II.

The land commonly called or known as Badullukele, situate in the village of Kitala Batgama in the Gangaboda pattu of the Matara District, in the Southern Province, containing in extent 46 acres, shown as lot 2,505½ in P. P. 337, as described in the annexed certified tracing therefrom, and bounded as follows: on the north by Nagodawatta belonging to Sedarahettige Janis and others (T. P. 67,550 and 67,551), Pinnapelagedeniya ($\frac{P. P. 337}{D 28 \& E 28}$) belonging to Sehu Abdul Cader Sehu Isadin and others, Runagekumbura belonging to Korage Ranis and others, Nagodawila belonging to ditto; on the east by Polindurewatta belonging to Wangige Jandohami (T. P. 67,573), Nagodawila belonging to Korage Ranis and others, Polinduredeniya belonging to Wangige Jandohami and others, Badullukele ($\frac{P. P. 1,017}{8,011}$) belonging to Crown; on the south by Kurunduwattedeniya claimed by Mahammadu Lebbe Marikkar and others; on the west by Pinkolagedeniya ($\frac{P. P. 337}{K 28}$) belonging to ditto, Henewatta belonging to Komangodage Don Carolis and others (T. P. 67,554, 67,553, and 67,552).

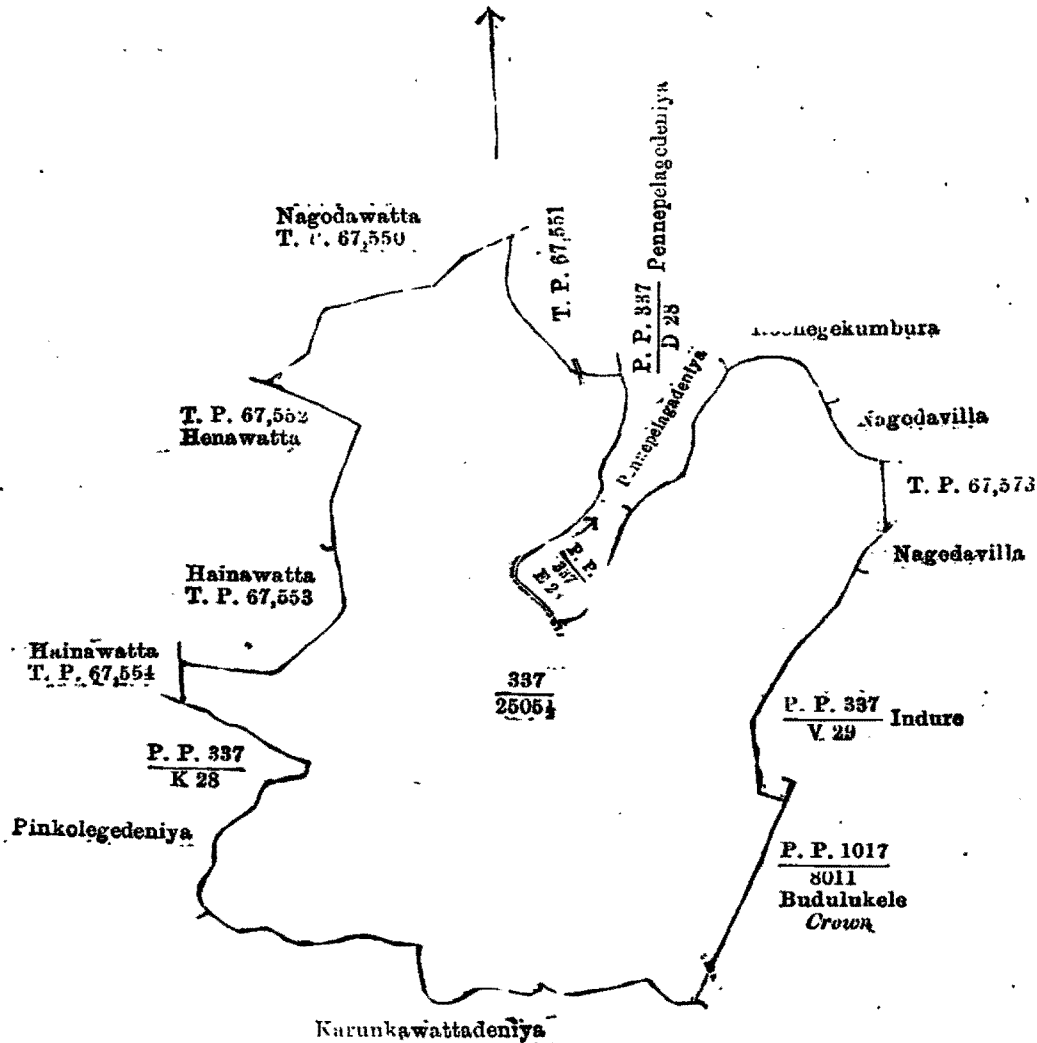
II.

දකුණු පලාතට අයිති මාතරදිස්ත්‍රික්කේ ගඟබඩපත්තුමේ කිකුලුබත්ගම යන ගම පිහිටා තිබෙන මීට අමතරව සහතික සිතියමේ පෙනෙන අක්කර 46ක් බිම්කරම ඇති සාමාන්‍ය වසරෙන් බදුඑකැලේ කිසික නොහොත් ඒ නමින් දැනගෙන තිබෙන 337 මුල් සිතියමේ 2,505½ක් පෙන්වන බිම්කව්වයට මායිම් :—උතුරට හේදර හෙව්වියේ ජාතිස්ව සහ තවත් අසව්වත් අයිති නාගොඩවත්තද, (T. P. 67,550 සහ 67,551), පේළු අබ්දුල්කාදර් ජේතු ඉසව්වට සහ තවත් අසව්වත් අයිති පින්තපැලගේ දෙනියද, ($\frac{P. P. 337}{D 28 \text{ සහ } E 28}$), කොරගේ රුහිස්ව සහ තවත් අසව්වත් අයිති රුණගේ කුඹුරද, එම අසව්වත් අයිති නාගොඩ විලද; නැගෙනහිරට වත්තියේ ජන්දෙහාමිට අයිති පොල්ඉදුරේ වත්තද, (T. P. 67,573), කොරගේ රුහිස්ව සහ තවත් අසව්වත් අයිති නාගොඩ විලද, වත්තියේ ජන්දෙහාමිට සහ තවත් අසව්වත් අයිති පොල්ඉදුරේ දෙනියද, රජසත්තක බදුඑකැලේද, ($\frac{P. P. 1,017}{8,011}$), දකුණට මහමිමදලෙබ්බේ මරික්කාර් සහ තවත් අසව්ව් විසින් අයිති මායිම කිසික කුරුදුවත්තේ දෙනියද; බස්නාහිරට එම අසව්වත් අයිති පින්කොලගේ දෙනියද, ($\frac{P. P. 337}{K 28}$) කෝමන් නොඩගේ දෙ.න් කරෝලිය්ව සහ තවත් අසව්වත් අයිති හේනේවත්තද, (T. P. 67,554, 67,553 සහ 67,552).

II.

தென் மாகாணத்தின் மாத்துறை திஸ்திரிக்சில் கங்கபொடபத்துவையைச்சேர்ந்த சித்தல பக்கமை என்னும் கிராமத்திலுள்ள 337 ம ஜலகக பிரதமபடதகில காணப்படும் பங்கு 2,505½ ம் பிரிவுபடி வதுலுகலே யென்று பொதுவாய்ச் சொல்லப்படுகிற அல்லது அறியப்படுகிற இத் தோடணத்திருக்கும் குறிக்கப்பட்ட உறுதிப்படுத்திய டாப்பில் விவரிக்கப்பட்டதும் 46 ஏக்கர் விஸ்தாரமுள்ளது :—

எல்லை, வடக்கு-ஸேதறகெடடகே ஜானிசம சிலபேர்களுக்குமுடைய நாகொடவதத (T. P. 67,550 ம 67,551), சேகு அவ்துல்காதர் சேகு இஸடினுக்கும் சிலபேர்களுக்குமுடைய பின்னபெலகேதெனிய (P. P. $\frac{337}{D 28 \& E 28}$), கொறகே றுனிசம சிலபேர்களுக்குமுடைய றுனகே குமபுர, மேற்சொலவியவர்களுடைய நாகொடவில்; கிழக்கு-வன்கிகே ஜன்தோகாமி உடைய பொல்லுந்துரேவதத (T. P. 67,573), கொறகே றுனிசம சிலபேர்களுக்குமுடைய நாகொடவில், வன்கிகே ஜன்தோகாமியும் சிலபேர்களுக்குமுடைய பொல்லுந்துரேதெனிய, அரசாட்சிக்குள்ள வதுலுகலே (P. P. $\frac{1,017}{8,011}$); தெற்கு-மகம்மது லெவ்வை மரிக்காரும் சிலபேர்களும் உரிதது பேசும் குறுந்துவத்தேதெனிய; மேற்கு-மேற்சொலவியவர்களுடைய பின்னகொலகேதெனிய (P. P. $\frac{337}{K 28}$), கோமன்கொடகே தொன் கரேரூசிகம சிலபேர்களுக்குமுடைய ஏனேவதத (T. P. 67,554, 67,553 ம 67,552).



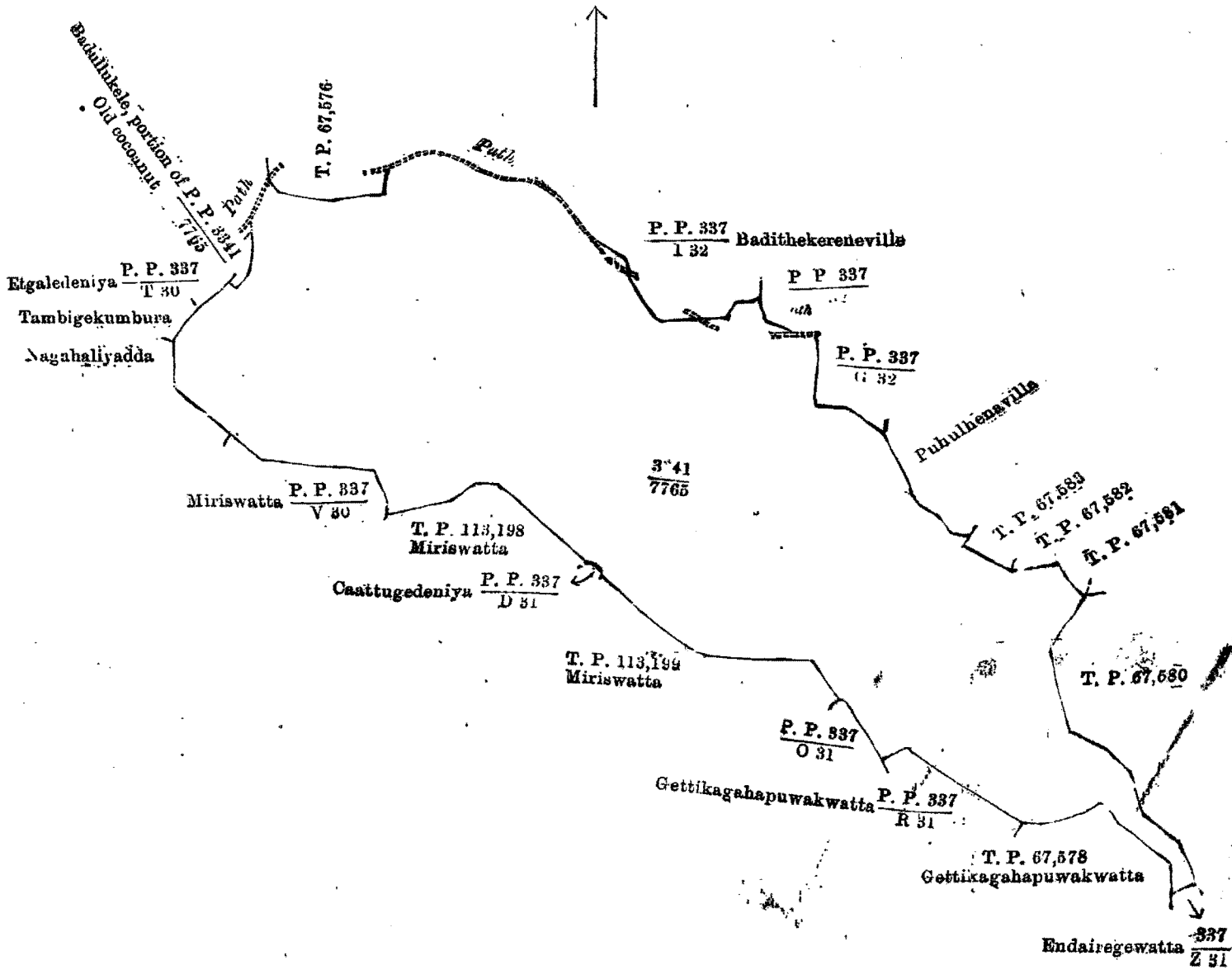
Lot 2,505 $\frac{1}{2}$ called Badullukele, in extent 46A. Or. Op., situated in Kitala Batgama village in Gangaboda pattu.

Surveyor-General's Office,
Colombo, November 15, 1900.

S. J. C. MORE,
for Surveyor-General.

III.

The land commonly called or known as Badullukele, situate in the village of Kitala Batgama in the Gangaboda pattu of the Mataara District, in the Southern Province, containing in extent 56 acres, shown as lot 7,765 in P. P. 3,341, as described in the annexed certified tracing therefrom, and bounded as follows: on the north by Galketiyeheha belonging to Dulige Sinche and others (T. P. 67,576), the Gansabhawa path from Angunna to Pettare, Baddakaranawila ($\frac{P. P. 337}{I 32}$) belonging to E. Wikramaratna and others, Baddakaranawilawatta belonging to ditto ($\frac{P. P. 337}{H 32}$), the Gansabhawa path from Angunna to Pettare; on the east by Potuwilewatta ($\frac{P. P. 337}{G 32}$) belonging to Ramawikkrama Gamachchige Jayatu and others, Puhulhenewila belonging to ditto, Udumullewatta belonging to Walpolage Kitan Appu and others (T. P. 67,588), Hakurannekoratuwa belonging to ditto (T. P. 67,582), Ittawelkoratuwa belonging to Kanattedulige Punchi Baba and others (T. P. 67,581), Pitiwilahena belonging to Ramawikkrama Gamachchige Jayatu and others (T. P. 67,580); on the south by Endaragewatta ($\frac{P. P. 337}{Z 31}$) belonging to ditto, Gettikkagaha Puwakwatta belonging to Ramawikkrama Gamachchige Baban and others (T. P. 67,578), Gettikkagaha Puwakwatta ($\frac{P. P. 337}{R 31}$) claimed by Pattinige Karanelis and others, Nugagahadeniya ($\frac{P. P. 337}{O 31}$) claimed by Pemananda Terunnanse, Miriswatta sold by Crown to J. F. Tilekeratna (T. P. 113,199), Kattugedeniya ($\frac{P. P. 337}{D 31}$) belonging to Pemananda Terunnanse and others, Miriswatta sold by Crown to J. F. Tilekeratne (T. P. 113,198), Miriswatta ($\frac{P. P. 337}{V 30}$) claimed by ditto; on the west by Nagahaliyadda belonging to Waduge Karolis and others, Tumbe-kumbura belonging to Sinnawan Kanakapulle Aliya Marikkar, Etgaledeniya ($\frac{P. P. 337}{T 30}$) belonging to Cassim Lebbe Marikkar Lewana Marikkar, Badullukele (portion of $\frac{P. P. 3,341}{7,765}$) claimed by Waduge Karolis and others, the Gansabhawa path from Angunna to Pettare.



Lot 7,765 called Badullukele in extent 56A. 0 R. 0 P., situated in Kitala Batgama village in Gangaboda pattu

Surveyor-General's Office,
Colombo, November 15, 1900

S. J. C. MORE,
for Surveyor-General.