

The Ceylon Government Gazette,

PART III.

FRIDAY, APRIL 19, 1901.

NOTICES UNDER THE WASTE LANDS ORDINANCES.

[Notice under "The Waste Lands Ordinances, 1897, 1899, and 1900."]

TAKE notice, that unless within three months from the 15th day of March, 1901, the persons, if any, who claim any interest in the lands hereinafter mentioned or in any one or more of such lands, appear before the Special Officer appointed under section 28 of Ordinance No. 1 of 1897 at his office at Matara and make claim to the said lands or any of them or to some interest therein :

Such Special Officer, in pursuance of the powers vested in him by Ordinance No. 1 of 1897, will declare by writing under his hand that the said lands or such of them, as to which no claim has been made, are the property of the Crown.

J. P. LEWIS,
Special Officer.

Descriptum of Lands referred to.

The following lots, situated in the village of Idandukita in the Morowak korale of the Matara District, in the Southern Province, as described in the annexed certified tracings : -

I.
Preliminary plan 25.

Lot.	Name of Land.	Extent.		Lot.	Name of Land.	Extent.	
		A.	R. P.			A.	R. P.
64d	Mapanapedeniya	0	0 11	72	Maragahadeniya, &c.	10	1 14
64g	Do.	0	0 18	78	Medagodapatana	1	0 28
64h	Do.	0	0 22	74	Do.	0	1 15
64i	Do.	0	0 15	78	Pitadeniya	0	1 5
64j	Do.	0	0 12	79	Akurantudawamedagoda	18	3 23
64k	Do.	0	0 3	80	Peelahanadeniya	0	2 4
64l	Do.	0	0 10	80a	Do.	0	0 10
64m	Do.	0	0 16	80b	Do.	0	0 17
65	Mapanapehena	1	3 35				
66	Mapanapedeniya	0	3 35			102	3 23
67	Mapanapehena, &c.	62	3 30				
71	Maragahadeniyamedagoda	4	2 20				

on sheet O $\frac{14}{5, 13}$, and bounded as follows : on the north by Mapanapedeniya sold by Crown to D. A. Weerasuriya (T. P. 166,715), Mapanapewatta belonging to Rubasingamage Don Bastian, Mapanapehena sold by Crown to Rubasingamage Don Bastian (T. P. 164,376), Mapanapewatta belonging to ditto, Mapanapehena sold by Crown to ditto (T. P. 164,376), Mapanapehena belonging to ditto, Mapanapedeniya sold by Crown to D. A. Weerasuriya (T. P. 166,715), Mapanapekumburuyaya claimed by Don Hendrick Rupasinha and others, Mapanapedeniya-kumbura sold by Crown to Don Hendrick Rupasinha (T. P. 155,751), Mapanapedeniya-kumbura sold by Crown to D. E. Siriwardana (T. P. 155,751), Mapanapedeniya-kumbura sold by Crown to Don Hendrick Rupasinhe (T. P. 171,840); on the east by Mapanapedeniya-kumbura sold by Crown to Don Hendrick Rupasinhe (T. P. 171,839); on the south by the Gansabhawa path from Morowaka to Hinidum pattuwa; on the west by the village limit of Banagala.

විෂි 1901 කවු මාර්තු මස 15 වෙනි දින පවත් වූ භූමිමාලිකා පනත යටතේ දැනටමත් මෙහි පහත දක්වන ඉඩම්වලට නොහොත් ඉන් එකකට නොහොත් වැඩිගණකයට හම් දෙන්නාවූ භූමිමාලිකා පනත යටතේ අයදුම් දැක්වීමේ ඒ අය විසින් වර්ෂ 1897 තේ නොමැති 1 වන ආඥාපනතේ 28 වෙනි වගන්තියේ ප්‍රකාරයට පත්කරගැනුණු විශේෂ මහත්වරයාකුන්ගෙන් එකතු කර කන්තෝරුවේදී උත්තරයෙන් ඉදිරිපිටට ඇවිත් පෙහිසිට එක් ඉඩම්වලට නොහොත් ඊට ඇති හම් නොවසනව කිසි දෙයක් වැඩිකමක් පෙන්වා සිටිනට නොගෙදනාහැක්, එක් විශේෂ මහත්වරයාකුන්ගෙන් වර්ෂ 1897 තේ නොමැති 1 වන ආඥාපනත පනතින් යටතේ වලංගු ප්‍රකාරයට, අයිතිවාසිකම් නොකියාපු එක් ඉඩම් එක්කෝ එකිනෙක අයිතිවාසිකමක් ගෙණ කැරදක්වනට නොගෙදන සෑම ඉඩම් රැස්සන්තක ඉඩම් කැවීමට උත්තරයෙන් අත්සන ඇති ලියවිලිකිසි උත්තරයෙන් විසින් ප්‍රකාශ කරණ බව මෙහි දැනගත යුතුයි.

ඉඩම්වල නොරතුරු. විශේෂ මහත්වරයාකුන්ගෙන්.

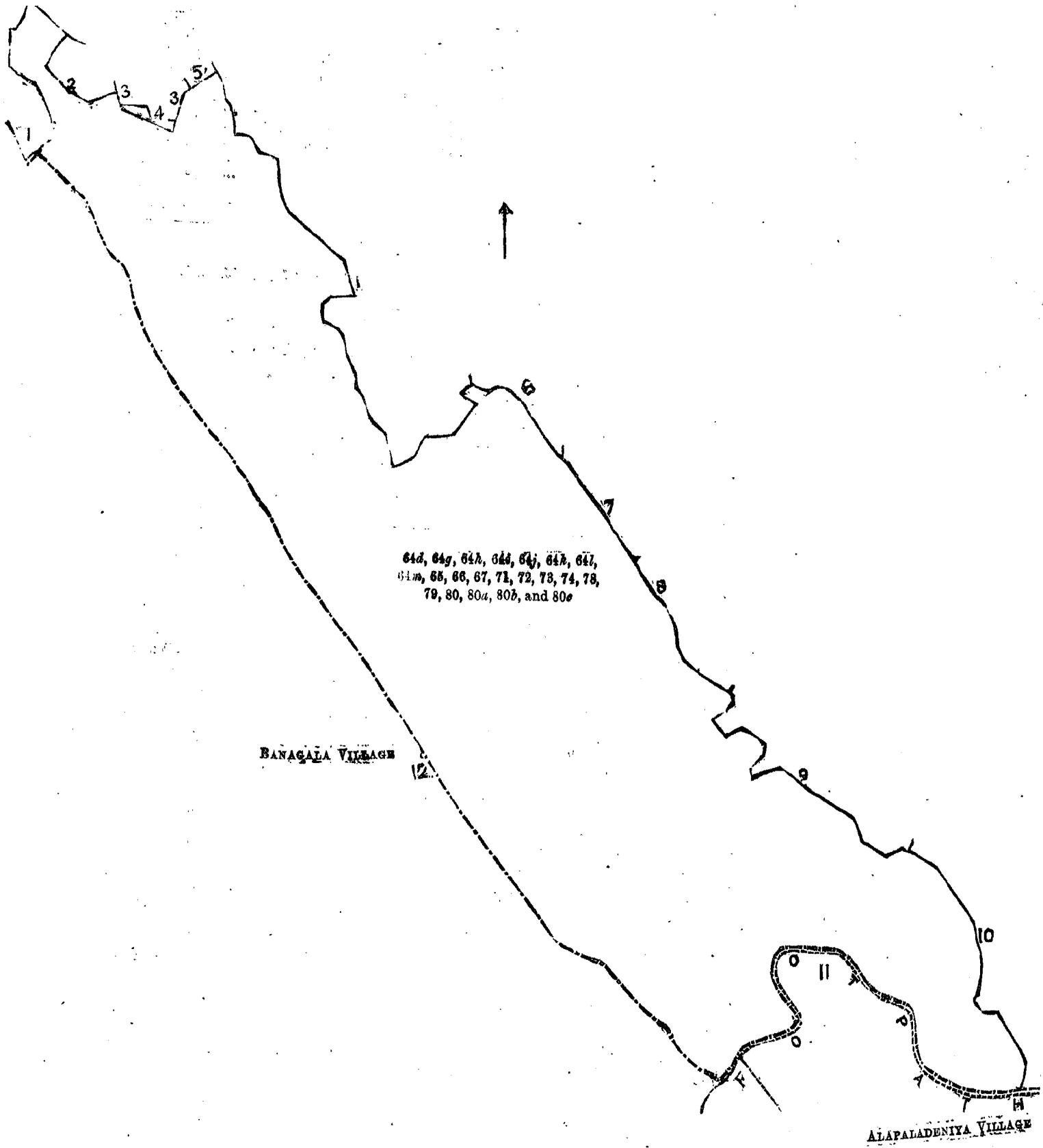
දකුණු පලාතට අයිති මාතර දිස්ත්‍රික්කේ මොරට්තේකෝරලේ ඊදමුකිත හත ගම් පිහිටා තිබෙන මීට අදාළ සහතික සිතියම්වල පෙහිසන මෙහි පහත දක්වන බිම්කවිටි, එනම් : -

I.

O $\frac{14}{5, 13}$ සිතියම්පත්‍රයේ අඩවුණු : -

සිතියම 25.

කවිකවිටිය.	ඉඩමේ නම.	බිම්කරම.		බිම්කවිටිය.	ඉඩමේ නම.	බිම්කරම.	
		අ.	රු. ප.			අ.	රු. ප.
64d	මාපනාපේදෙනිය ...	0	0 11	72	මාරගහදෙනිය සහ තවත් දෙයිද	10	1 14
64g	එම	0	0 18	73	මැදගොඩපහන ...	1	0 28
64h	එම	0	0 22	74	එම	0	1 15
64i	එම	0	0 15	78	පිටදෙහිස ...	0	1 5
64j	එම	0	0 12	79	අකුරක්දැඩිමැදගොඩ	18	3 23
64k	එම	0	0 3	80	පිලිලකේනේදෙනිය	0	2 4
64l	එම	0	0 10	80a	එම	0	0 10
64m	එම	0	0 16	80b	එම	0	0 17
65	මාපනාපේදෙනිය ...	1	3 35				
66	මාපනාපේදෙනිය ...	0	3 35			102	3 23
67	මාපනාපේදෙනිය සහ තවත් දෙයිද	62	3 30				
71	මාරගහදෙනිය මැදගොඩ	4	2 20				



Scale of 8 Chains to an Inch.

Sheet 0 $\frac{14}{5, 13}$

Surveyor-General's Office,
Colombo, November 10, 1906.

S. J. C. MORE,
for Surveyor-General.

Description of Lots.

Preliminary plan 25.

Situation : Edandukita village in Palle pattu of Morowak korale.

Lot.	Name of Land.	Extent.			Lot.	Name of Land.	Extent.		
		A.	R.	P.			A.	R.	P.
64d	Mapanapedeniya	0	0	11	72	Maragahadeniya, &c.	10	1	14
64g	Do.	0	0	18	73	Medagodapatana	1	0	28
64h	Do.	0	0	22	74	Do.	0	1	15
64i	Do.	0	0	15	78	Pitadeniya	0	1	5
64j	Do.	0	0	12	79	Akurantudawamedagoda	18	3	23
64k	Do.	0	0	3	80	Peelahadeniya	0	2	4
64l	Do.	0	0	10	80a	Do.	0	0	10
64m	Do.	0	0	16	80b	Do.	0	0	17
65	Mapanapehena	1	3	35					
66	Mapanapedeniya	0	3	35					
67	Mapanapehena, &c.	62	3	30					
71	Maragahadeniyamedagoda	4	2	20					
							102	3	23

Description of Boundaries of the Block comprising Lots Nos. 64d, 64g, 64h, 64i, 64j, 64k, 64l, 64m, 65, 66, 67, 71, 72, 73, 74, 78, 79, 80, 80a, 80b, and 80c.

No.	Name of Land.	No.	Name of Land.
1	Mapanapedeniya	7	Mapanapedeniyakumbura
2	Mapanapewatta	8	Do.
3	Mapanapehena	9	Do.
4	Mapanapewatta	10	Do.
5	Do.	11	A footpath
6	Mapanapekumburuyaya	12	—

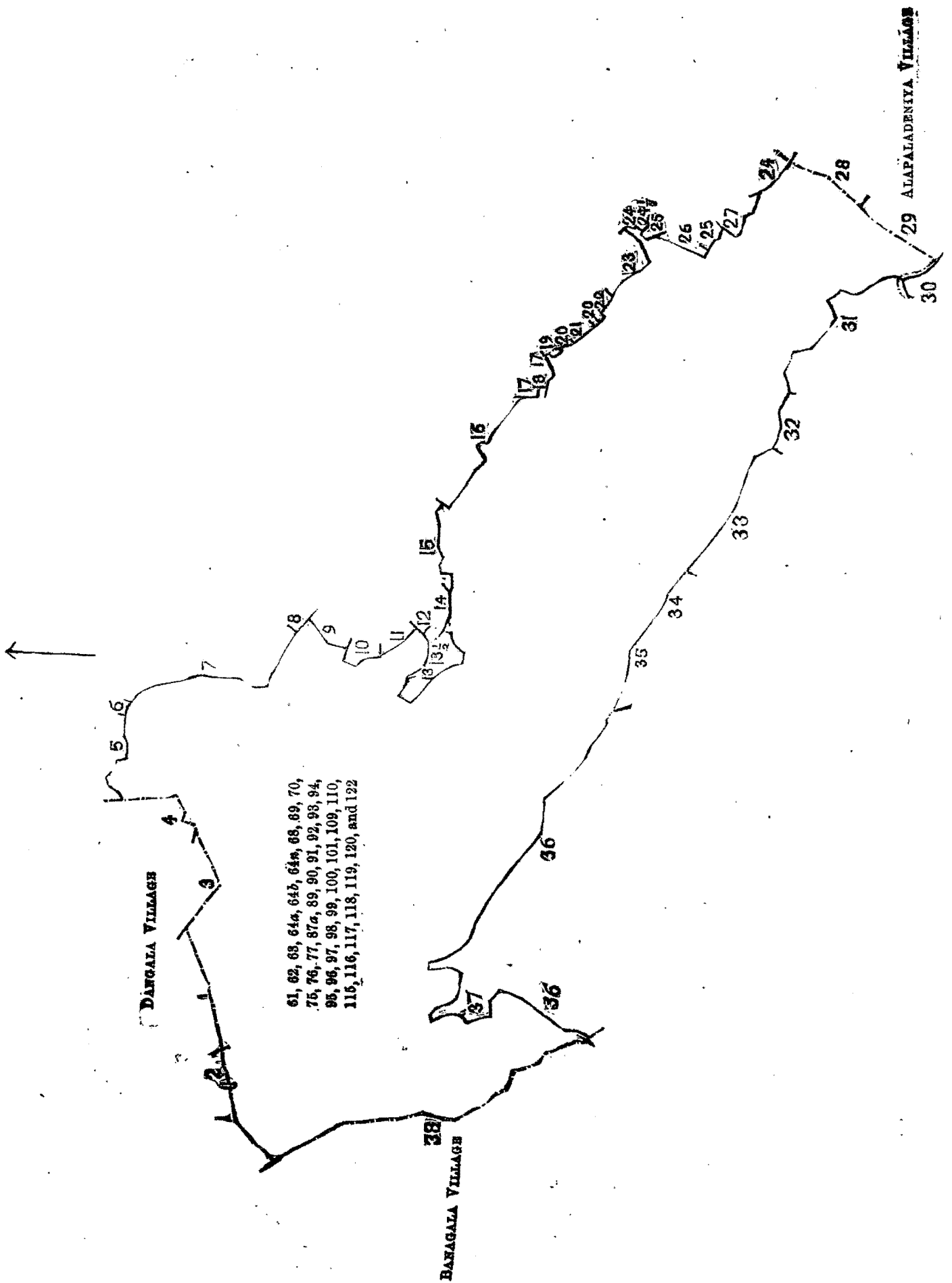
II.

Preliminary plan 25.

Lot.	Name of Land.	Extent.			Lot.	Name of Land.	Extent.		
		A.	R.	P.			A.	R.	P.
61	Boruppehena, &c.	12	1	36	95	Nayakeditchadeniya	1	0	19
62	Nayadolamukalana	2	0	35	96	Jambughashadeniya and Naya-	7	0	27
63	Kitulhenadeniya	2	0	20		keditchadeniya	1	2	25
64a	Mapanapedeniya	0	0	4	97	Medagodahena	126	8	11
64b	Do.	0	0	13	98	Jambughashena, &c.	0	1	26
64c	Do.	0	0	2	99	Pitadeniya	2	2	30
68	Medagodapatana	1	1	5	100	Minimuladeniya	1	0	31
69	Medagodahadeniya	0	2	15	101	Boruppahadeniya	0	1	37
70	Mapanapitadeniya	0	2	11	109	Pitawiladeniya	3	1	24
75	Pitadeniya	0	2	0	110	Pitawilahena	5	1	20
76	Do.	0	3	38	115	Uropennahenagoda	10	1	2
77	Medagodapatana	1	1	27	116	Galwaladeniya, Mahawiladeniya	48	1	4
87a	Mapanapedeniya	0	0	10	117	Mahawilahena	0	0	10
89	Palagaladeniya	0	2	15	118	Medagodahena	2	3	0
90	Palagalahena, Ihalakadirandela-	36	0	30	119	Mahawilamedagoda	0	1	32
	hena	0	8	10	120	Udanayakakumburadeniya	15	0	16
91	Ihalakadirandoladeniya	2	1	35	122	Mahawilamedagoda			
92	Kadirandolahenadeniya	55	0	22					
93	Kadirandolahena, &c.	0	3	6					
94	Ihalanayakeditchadeniya								
							345	2	8

on sheet O 14
5, 18, and bounded as follows: on the north by the village limit of Dangala, Kadirandolahena belonging to Crown, Mahawilahena and Mahawiladeniya claimed by D. A. W. Dahanayaka and others, Udanayadeniya claimed by R. J. Don Lewis, Udanaikadeniya claimed by D. A. W. Ratnayaka and others, Udanaikakumbura sold by Crown to G. D. Samarawickrama (T. P. 166,699), Radakumbura claimed by Hewaradage Tonchiya and others, Ambagahakoratuwa belonging to Rubasingamage Don Mathes, Madoluwaliyadda belonging to ditto, Delgahawatta belonging to Rubasingamage Babehami, Delgahadeniya belonging to ditto, Pitawaladeniya sold by Crown to G. Wirakoon, Mudaliyar (T. P. 171,804), Pitawaladeniya belonging to Crown, Polelegederawatta belonging to Rubasingamage Balappu, Wattagawadeniya belonging to ditto, Galgodegederawatta belonging to Batagodage Semanis and others, Paragahakoratuwa belonging to Rubasin Jayawardana Don Luwis, Siyambalagodagederawatta belonging to Rubasin Jayawardana Don Hendrick and others, Tembiliwatta belonging to ditto, Minimullehena sold by Crown to Don Hendrick Rupasinha (T. P. 171,841), Minimullehena encroached upon by ditto, Minimullehena sold by Crown to Don Hendrick Rupasinha, Minimulleliyadda belonging to Gamachchige Sidan and others, Gorakgahawatta belonging to R. J. Don Andiris, Boruppehena sold by Crown to Rubasin Jayawardana Don Karolis (T. P. 153,811), Boruppehena claimed by R. J. Don Carolis, Boruppehena belonging to ditto; on the east by the Udanayakakumburadola, Boruppehena encroached upon by D. J. R. Siriwardana and others, Magayahala, Boruppehena sold by Crown to ditto (T. P. 155,752), Boruppehena encroached upon by ditto, Boruppapitadeniya belonging to Rubasin Siriwardana Don Teodoris, the Udanayakakumburedola, the village limit of Alapaladeniya, Nayadolamukalana belonging to Crown; on the south by the Gansabhawa path from Morowaka to Kolubowitiyana, Mapanapedeniyakumbura sold by Crown to D. H. Rupasinha and others, (T. P. 171,839, T. P. 171,840, T. P. 155,751, and T. P. 171,804), Mapanapekumburuyaya encroached upon by ditto, Mapanapedeniya sold by Crown to D. A. Wirasuriya (T. P. 166,715), Mapanapedeniya belonging to Crown, Mapanapedeniya sold by Crown to D. A. Wirasuriya (T. P. 166,715); on the west by the village limit of Banagala.

0 $\frac{14}{5,13}$ ம் அளவுக்கடதாசியின் எல்லை, வடக்கு-தன்கலஉடைய எல்லை, அரசாட்சிக்குள்ள கதிறன்தொலகேன, டி. எ. டபிள்யு. தகனயக்கும சிலபேர்களும உரித்துபேசும மகாவிலகேனும் மகாவில்தெனியும், ஆர். ஜே. தொன் லுவிஸ் உரித்துபேசும உடனயாதெனிய, டி. எ. டபிள்யு. நத்யுக்கும சிலபேர்களும உரித்துபேசும உடனயிக்கதெனிய, ஜி. டி. ஸமறவிக்கறமவுக்கு அரசாட்சியாரால் விற்கப்பட்டிருக்கும் உடனயிக்கதெனிய (T. P. 166,699), யேவாறதாகே தொன் சியாவும சிலபேர்களும உரித்துபேசும நதகும்புர, றுவசின்கமகே தொன் மத்தெசுடைய அம்வ கககொறொட்டுவ, மேற்சொல்லியவனுடைய மாதொலுவனியத்த, றுவசின்கமகே பபேகாமி உடைய தெல்ககவத்த, மேற்சொல்லியவனுடைய தெல்ககதெனிய, ஜி. வீறகோன் முதலியாருக்கு அரசாட்சியாரால் விற்கப்பட்டிருக்கும் பிட்டவலதெனிய (T. P. 171,804), அரசாட்சிக்குள்ள பிட்டவலதெனிய, றுவசின்கமகே பாலப்புடைய போலெகெதறவத்த, மேற்சொல்லியவனுடைய வத்தகாவாதெனிய, வட்டகொடகே ஸேமானிசும சிலபேர்களுக்குமுடைய கல்கொடகெ தறவத்த, றுவசின் ஜயவர்தன தொன் லுவிசுடைய பறககொறொட்டுவ, றுவசின் ஜயவர்தன தொன் யென்திரிக்கும சிலபேர்களுக்குமுடைய சியம்பலாகொடகெதறவத்த, மேற்சொல்லியவர்களுடைய தெமவிவிவத்த, தொன் யென்திரிக்க றுபசின்கக்கு அரசாட்சியாரால் விற்கப்பட்டிருக்கும் மினிமுள்ளேகேன (T. P. 171,841), மேற்சொல்லியவன் எல்லைதாண்டிபோனதும மினிமுள்ளேகேன; தொன் யென்திரிக்க றுபசின்கக்கு அரசாட்சியாரால் விற்கப்பட்டிருக்கும் மினிமுள்ளேகேன, கமாச்சிகே சிதனும் சிலபேர்களுக்குமுடைய மினிமுள்ளேனியத்த, ஆர். ஜே. தொன் அந்திரிசுடைய கொறொக்ககவத்த, றுவசின் ஜயவர்தன தொன் கரேனிசுக்கு அரசாட்சியாரால் விற்கப்பட்டிருக்கும் போறுப்பேகேன (T. P. 153,811), ஆர். ஜே. தொன் கரேனிஸ் உரித்து பேசும பொறுப்பேகேன, மேற்சொல்லியவனுடைய பொறுப்பேகேன; கிழக்கு-உடனயக்கமபு ரேதொல, டி. ஜே. ஆர். சிரிவர்தனும் சிலபேர்களும எல்லைதாண்டிபோனதும போறுப்பேஏன், மேற்சொல்லியவர்களுக்கு அரசாட்சியாரால் விற்கப்பட்டிருக்கும் மகயஅல போறுப்பேஏன் (T. P. 155,752), மேற்சொல்லியவர்கள் எல்லை தாண்டிபோனதும போறுப்பேஏன், றுவசின் சிரி வர்தன தொன் தியதோரிசுடைய போறுப்பிட்டதெனிய, உடனயக்கமபுரேதொல, அலபலா தெனியுடைய எல்லை, அரசாட்சிக்குள்ள நயாதொலமுகலான; தெற்கு-மொறவக்கிவிருந்து கலு பேவிட்டியனக்குபோகும் கம்ஸபா ரேட்டு, டி. எச். றுபசின்கவும் சிலபேர்களுக்கும அரசாட்சியாரால் விற்கப்பட்டிருக்கும் மாபனபேதெனியகும்புற (T. P. 171,839, 171,840, 155,751 ம் 171,804), மேற்சொல்லியவர்கள் எல்லைதாண்டிபோனதும மாபனபேகும்புறயாய, டி. எ. வீர சூரியக்கு அரசாட்சியாரால் விற்கப்பட்டிருக்கும் மாபனபேதெனிய (T. P. 166,715), அரசாட்சிக்குள்ள மாபனபேதெனிய, டி. எ. வீரசூரியக்கு அரசாட்சியாரால் விற்கப்பட்டிருக்கும் மாபன பேதெனிய (T. P. 166,715); மேற்கு-பனுகலையுடைய எல்லை.



Scale of 16 Chains to an Inch.

Sheet O $\frac{14}{5, 13}$

Description of Lots.

Preliminary plan 25.

Situation : Edandukita village in Palle pattu of Morowak korale:

Lot.	Name of Land.	Extent.			Lot.	Name of Land.	Extent.		
		A.	R.	P.			A.	R.	P.
61	Boruppehena, &c.	12	1	36	95	Nayakeditchadeniya	1	0	19
62	Nayadolamukalana	2	0	35	96	Jambughashenadeniya and			
63	Kitulhenadeniya	2	0	20		Nayakeditchadeniya	7	0	27
64a	Mapanapedeniya	0	0	4	97	Medagodahena	1	2	25
64b	Do.	0	0	13	98	Jambughashena, &c.	126	3	11
64n	Do.	0	0	2	99	Pitadeniya	0	1	26
68	Medagodapatana	1	1	5	100	Minimnadeniya	2	2	30
69	Medagodahenadeniya	0	2	15	101	Boruppehenadeniya	1	0	31
70	Mapanapepitadeniya	0	2	11	109	Pitawiladeniya	0	1	37
75	Pitadeniya	0	2	0	110	Pitawilahena	3	1	24
76	Do.	0	3	38	115	Urupennahenagoda	5	1	20
77	Medagodapatana	1	1	27	116	Galwaladeniya, Mahawiladeniya	10	1	2
87a	Mapanapadeniya	0	0	10	117	Mahawilahena	48	1	4
89	Palagaladeniya	0	2	15	118	Medagodahena	0	0	10
90	Palagalahena, Ihalakadirandolahena	36	0	30	119	Mahawilamedagoda	2	3	0
91	Ehalakadirandoladeniya	0	3	10	120	Udanayakakumburadeniya	0	1	32
92	Kadirandoladeniya	2	1	35	122	Mahawilamedagoda	15	0	16
93	Kadirandolahena, &c.	55	0	22					
94	Ehalanayakeditchadeniya	0	3	6					
							345	2	8

Description of Boundaries of the Block comprising Lots Nos. 61, 62, 63, 64a, 64b, 68, 69, 70, 75, 76, 77, 87a, 89, 90, 91, 92, 93, 94, 95, 96, 97, 98, 99, 100, 101, 109, 110, 115, 116, 117, 118, 119, 120, and 122.

No.	Name of Land.	No.	Name of Land.
1	—	20	Gorkagahawatta Boruppehena
2	Kadirandolahena	21	Boruppehena
3	Mahawilahena	22	Do.
4	Mahawiladeniya	23	—
5	Udanayadeniya	24	A stream
6	Udanaikadeniya	24½	Boruppehena
7	Udanaikakumbura	25	Magayahala Boruppehena
8	—	26	Boruppehena
9	Ambagahakoratuwa	27	Boruppapitadeniya
10	Madoluwaliadda	28	—
11	Delgahawatta	29	Nayadolamukalana
12	—	30	A footpath
13	Pitawiladeniya	31	Mapanagedeniyakumbura
13½	Do.	32	Do.
14	—	33	Mapanapedeniyakumbura
15	—	34	Do.
16	—	35	Mapanapekumburayaya
17	Munmullehena	36	Mapanapedeniya
18	—	37	Mapanapedeniya
19	—	38	—

III.

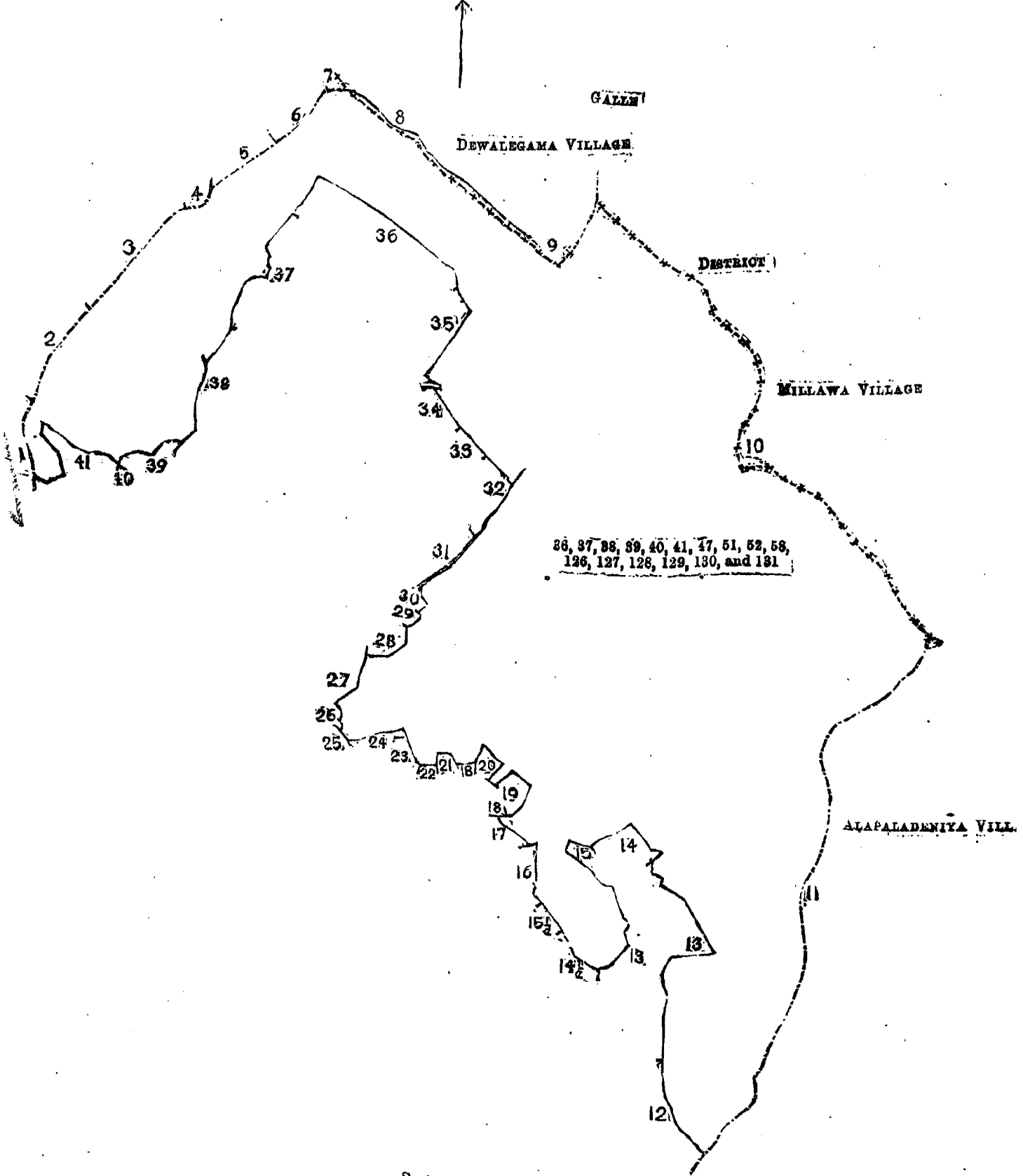
Preliminary plan 25.

Lot.	Name of Land.	Extent.			Lot.	Name of Land.	Extent.		
		A.	R.	P.			A.	R.	P.
36	Digaellahena, &c.	241	3	20	126	Udanayakadeniya	1	3	35
37	Maha-arambamukalana	8	0	37	127	Tunpellakumbura-atura	13	2	38
38	Hakurakandamukalana	64	1	8	128	Tunpellakumburadeniya alias			
39	Hakurakandadeniya	0	2	33		Medagodadeniya	1	2	38
40	Gulana	29	2	32	129	Tunpellakumburahena	11	1	25
41	Yahaladeniya	3	3	25	130	Kanamiyagoda-atura	1	1	6
47	Gulanahenadeniya	0	1	16	131	Kanamiyagaladeniya	1	1	16
51	Pitadeniya	1	0	35					
52	Medagodahena	10	2	7					
58	Wandurumukalana	6	1	25					
							398	2	36

on sheets O $\frac{9}{53, 61}$, O $\frac{14}{5, 13}$, O $\frac{14}{6, 14}$ and bounded as follows : on the north by the village limit of Dangala, the Kadirandola,

Kanamiyagalahena claimed by D. A. W. Dahanayaka and others, Lahugulanadeniya belonging to Crown, Udawalakadeniya belonging to Crown, the village limit of Dewalagama, the Udawalakandadola ; on the east by the village limit of Millawa, the village limit of Alapaladeniya ; on the south by Boruppepitadeniya, Boruppe belonging to D. T. R. Siriwardana and others, Nawaladeniya claimed by Jayasinha Mudaliyar of Nagoda, Godawatta claimed by R. G. Don Hendrick and others, Poknneliyadda belonging to ditto, Nawaladeniya claimed by Jayasinha Mudaliyar of Nagoda, Delgahaliyadda belonging to Rubasin Jayawardana Don Andiris and others, Indigahakumbura sold by Crown to D. E. Siriwardana (T. P. 145,276), Godandawatta belonging to R. J. Don Tiyadoris and others, Dangederakumbura sold by Crown to D. M. de S. Jayawardana (T. P. 145,272), Gulanehena claimed by R. J. Don Hendrick, Dangederakumbura sold by Crown to D. M. de S. Jayawardana, Kadawilahena, &c., sold by Crown to U. S. Ahamadu Casim (T. P. 171,798), Talgashenawatta sold by Crown to R. J. Don Andiris (T. P. 153,820), Talgahahena sold by Crown to D. H. Rupasinha (T. P. 171,792), Talgaswattahena claimed by D. H. R. Wijesekera (T. P. 171,792) ; on the west by the Udanayakakumburadola, Talgaswillahena sold by Crown to Batagodiya Don Dias (T. P. 145,274), Talgaswatta belonging to S. Don Andiris and others, Kekunagahawatta belonging to R. J. Don Lewis, Gammeddewatta belonging to D. H. R. Siriwardana and others, Gammeddewattadeniya belonging to ditto, the Digaellahenadola, Kekunahena claimed by C. J. R. Le Mesurier and others, Maha-arambamukalana claimed by ditto, Maha-arambena claimed by ditto, the Tunpellakumburadola, Tunpellakumbura belonging to D. T. R. Siriwardana and others, Tunpellakumburamedagoda belonging to Crown, Udanayakadeniya belonging to R. J. Don Lewis.

கு அரசாட்சியாரால் விற்கப்பட்டிருக்கும் தல்கஸ்விலை (T. P. 145,274), எஸ். தொன் அந் திரிகம் சிலர்களுக்கமுடைய தல்கஸ்வத்த, ஆர். ஜெ. தொன் லுவிசுடைய கெருள்கவத்த, டி. எச். ஆர். சிரிவர்தனும சிலர்களுக்கமுடைய கம்மெத்தெவத்த, மேற்சொலவியவர்களுடைய கம் மெத்வத்தேதெனிய, திகளளளேதொல, சி. ஜெ. ஆர். லெமசூரியாவும் சிலபேர்களும் உரித்து பேசும் கெருளேவன, மேற்சொலவியவர்கள் உரித்துபேசும் மகாஅறம்பேழுகளான, மேற்சொல வியவர்கள் உரித்துபேசும் மகாஅறம்பேவன, துன்பேலேகுமபுரேதொல, டி. நீ. ஆர். சிரிவர்த னும சிலபேர்களுக்கமுடைய தும்பேலகுமபுர, அரசாட்சிக்குள்ள துன்பேலகுமபுரேமெத கொ ட, ஆர். ஜெ. தொன் லுவிசுடைய உடலுயகதெனிய,



Surveyor-General's Office.
Colombo, November 10, 1900.

Scale of 16 Chains to an Inch.
Sheets O 9 14 14
53, 61 5, 13 6, 14

S. J. C. MORE,
for Surveyor-General.

Description of Lots.

Preliminary plan 25.

Situation : Edandukita village in Palle pattu of Morowak korale.

Lot.	Name of Land.	Extent.			Lot.	Name of Land.	Extent.						
		A.	R.	P.			A.	R.	P.				
36	...	Digaellahena, &c.	...	241	3	20	126	...	Udanayakadeniya	...	1	3	35
37	...	Maharabamukalana	...	8	0	37	127	...	Tunpellakumbura-atura	...	13	2	38
38	...	Hakurakandamukalana	...	64	1	8	128	...	Tunpellakumburadeniya, alias	...			
39	...	Hakurakandadeniya	...	0	2	33		...	Medagodadeniya	...	1	2	38
40	...	Gulana	...	29	2	32	129	...	Tunpellakumburahena	...	11	1	25
41	...	Yagaladeniya	...	3	3	25	130	...	Kanamiyagoda-atura	...	1	1	6
47	...	Gulanahadeniya	...	0	1	16	131	...	Kanamiyagaladeniya	...	1	1	16
51	...	Pitadeniya	...	1	0	35							
52	...	Medgodahena	...	10	2	7							
58	...	Wanduramukalana	...	6	1	25							
											398	2	36

Description of Boundaries of the Block comprising Lots Nos. 36, 37, 38, 39, 40, 41, 47, 51, 52, 58, 126, 127, 128, 129, 130, and 131.

Lot.	Name of Land.	Lot.	Name of Land.		
1	...	Kadirandola	21	...	Kadawitahena, &c.
2	...	—	22	...	Talgashenawatta
3	...	Kanamiyagalahena	23	...	Talgahahena
4	...	Lahugulanadeniya	24	...	Talgaswattahena
5	...	Kanamiyagalahena	25	...	Water-course
6	...	—	26	...	Talgaswillahena
7	...	Udawalakadadeniya	27	...	Talgaswatta
8	...	Udawalakandedola	28	...	Kekunagahawatta
9	...	—	29	...	Gammeddewatta
10	...	—	30	...	Gammeddewattedeniya
11	...	—	31	...	Digaellahenadola
12	...	Boruppapitiadeniya, Boruppe	32	...	Kekunahena
13	...	Navaladeniya	33	...	Do.
14	...	Godawatta	34	...	Maharabamukalana
14½	...	—	35	...	Maharabahena
15	...	Pokunaliyadda	36	...	Do.
15½	...	—	37	...	Do.
16	...	Indigabakumbura	38	...	A stream
17	...	Godandawatta	39	...	Tunpellakumbura
18	...	Dangedarakumbura	40	...	Tunpellakumburamedagoda
19	...	Gulanahena	41	...	Udanayadeniya
20	...	Do.			

IV.

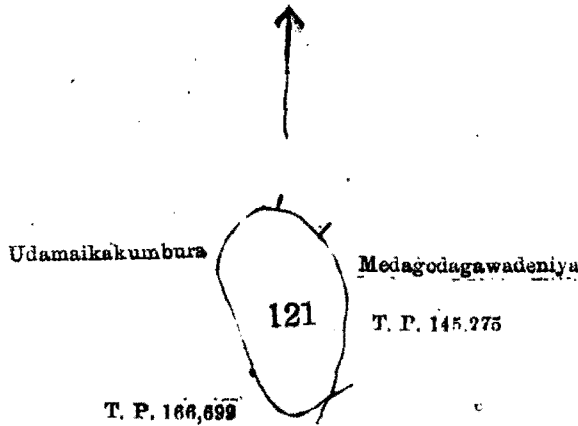
Lot 121 on sheet O $\frac{14}{5, 13}$ called or known as Medagodahena, in extent 2 acres 3 roods and 36 perches, and bounded as follows : on the north by Wickramagaliyadda belonging to Batagodage Babehami and others ; on the east by Medagodagawadeniya sold by Crown to D. A. W. Ratnayaka (T. P. 145,275) ; on the south by Udanayakakumbura sold by Crown to G. D. Samarawickrama (T. P. 166,699) ; on the west by Udanayakakumbura sold by Crown to G. D. Samarawickrama (T. P. 166,699).

IV.

අක්කර 2කුත් රූ 3කුත් පර්ච්ස් 36ක් සීමිතරම ඇති සාමාන්‍යවසයෙන් මැදගොඩගේ නිසත ගොහොත් ඒ නමින් දැනට තිබෙන O $\frac{14}{5, 13}$ සීමිතරම පවුලේ 121න් පෙන්වන සීමිතරම මායිම—උතුරට බටගොඩගේ බඩබිහාරිට සහ නවත් අඟවිච්චන්ද්‍ර ආදිය විසුමගේ ලියද්ද ; නැගෙනහිරට (145,275 පිඳුරු කඩදැසියේ) ඩී. ඒ. ඩබ්ලිව්. රත්නසකට ආශ්‍රිතව විසින් විකුනා මැදගොඩගොඩ දෙසින්ද ; දකුණට (166,699 පිඳුරු කඩදැසියේ) ජී. ඩී. සමරවික්‍රමට ආශ්‍රිතව විසින් විකුනා උඩතොටකුඹුරු ; බස්නාහිරට (166,699 පිඳුරු කඩදැසියේ) ජී. ඩී. සමරවික්‍රමට ආශ්‍රිතව විසින් විකුනා උඩතොටකුඹුරු.

IV.

2 ஏக்கர் 3 ஶூட் 35 பர்சஸ் விசாலமுள்ள O $\frac{14}{5, 13}$ ம படத்தில் காட்டியிருக்கும் மெதகொடகேன யென்று பெர்துவாய்ச் சொல்லப்படுகிற அல்லது அறியப்படுகிற 121 ம இலக்க காணிக் துண்டின் எல்லையாவன : வடக்கு-வட்டகொடகே பபேகாமியும் சிலபேர்களுக்குமுடைய விக்காமகேவியத்த ; கிழக்கு-டி. எ. டபிளியு. நத்தையகவுக்கு அரசாட்சியாரால் விற்கப்பட்டிருக்கும் மெதகொடகாவாதெனிய (T. P. 145,275 ; தெற்கு-ஜி. டி. சமரவிக்ரமவுக்கு அரசாட்சியாரால் விற்கப்பட்டிருக்கும் உடனாகககும்புர (T. P. 166,699) ; மேற்கு-ஜி. டி. சமரவிக்ரமவுக்கு அரசாட்சியாரால் விற்கப்பட்டிருக்கும் உடனாகககும்புர (T. P. 166,699).



Scale of 8 chains to an Inch.

Preliminary plan 25.

Lot 121 called Medagodahena, in extent 2A. 3R. 36P., situated in Edandukita village in Palle pattu of Morowak korale.

Sheet O $\frac{14}{5, 13}$

Surveyor-General's Office,
Colombo, November 10, 1900.

S. J. C. MORE,
for Surveyor-General.

V.

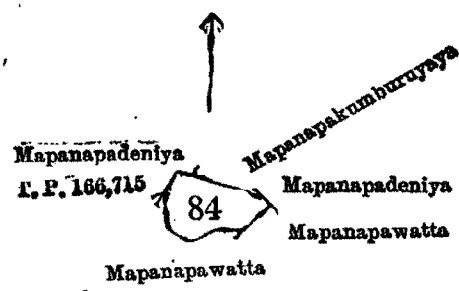
Lot 84 on sheet O $\frac{14}{5, 13}$ called or known as Mapanapahena, in extent 2 roods and 35 perches, and bounded as follows: on the north by Mapanapekumburuyaya claimed by D. H. R. Wijesekera and others, Mapanapadeniya sold by Crown to D. A. Wirasuriya and others; on the east by Mapanapewatta claimed by Rubasingamage Don Bastian; on the south by Mapanapewatta claimed by ditto; on the west by Mapanapadeniya sold by Crown to D. A. Wirasuriya (T. P. 166,715).

V.

රු. 2කුත් පර්ච් 35ක් විමිතරම ඇති සාමාන්‍ය වසයෙන් මාපෙනාපෙනෙහි කිසිකිසි කොටසක් ඒ නමින් දැනගත නිමැවන O $\frac{14}{5, 13}$ සිතියමපත්‍රයේ 84 වෙනි විමිතරවිට මාපිම්—උතුරට ඩී. එච්. ආර්. විජේසේකර සහ තවත් අයවල් විසින් අයිතිවාසිකම් කිසිකිසි මාපෙනාපෙනෙහි කුමුරුයායද, ඩී. එච්. විරසුරියට සහ තවත් අයවලින්ට ආණ්ඩුව විසින් විකුණු මාපෙනාපෙනෙහිද; නැගෙනහිරට රු. 2කින්මගෙන් දොස් බස්තියන් විසින් අයිතිවාසිකම් කිසිකිසි මාපෙනාපෙනෙහිද; දකුණට එම අය විසින් අයිතිවාසිකම් කිසිකිසි මාපෙනාපෙනෙහිද; බස්තියන්ට (166,715 පිඤ්ඤා කඩදැසිය) ඩී. එච්. විරසුරියට ආණ්ඩුව විසින් විකුණු මාපෙනාපෙනෙහිද.

V.

2 හාட் 35 பர்சல விசாலமுள்ள O $\frac{14}{5, 13}$ ம படத்தில் காட்டியிருக்கும் மாபனபேகேள யென்று பொதுவாய் சொல்லப்படுகிற அல்லது அறியப்படுகிற 84 ம இலக்க 25 ம பிரதமபடத்து காணித்துண்டின் எல்லையாவன; வடக்கு-டி. எச். ஆர். விஜேசேகரம சிலபேர்களும உரித்துபேசும மாபனபேகமபுருயாய, டி. எ. வீரசூரியம சிலபேர்களுக்கு அரசாட்சியாரால் விற்கப்பட்டிருக்கும் மாபனபேதெனிய; கிழக்கு-ருபசிங்கமகே தொன பஸ்தியன் உரித்துபேசும மாபனபேவ த்த; தெற்கு-மேற்சொல்லியவன் உரித்துபேசும மாபனபேவத்த; மேற்கு-டி. எ. வீரசூரியயுக்கு அரசாட்சியாரால் விற்கப்பட்டிருக்கும் மாபனபதெனிய (T. P. 166,715).



Scale of 8 Chains to an Inch.

Preliminary plan 25.

Lot 84 called Mapanapahena, in extent 0A. 2R. 35P., situated in Edandukita village in Palle pattu of Morowak korale.

Sheet O $\frac{14}{5, 13}$

Surveyor-General's Office,
Colombo, November 10, 1900.

S. J. C. MORE,
for Surveyor-General.