

SUPPLEMENT
TO
The Ceylon Government Gazette,
PART III.

FRIDAY, APRIL 19, 1901.

NOTICES UNDER THE WASTE LANDS ORDINANCES.

[Notice under "The Waste Lands Ordinances, 1897, 1899, and 1900."]

TAKE notice, that unless within three months from the 29th day of March, 1901, the persons, if any, who claim any interest in the lands hereinafter mentioned or in any one or more of such lands, appear before the Special Officer appointed under section 28 of Ordinance No. 1 of 1897 at his office at Matara and make claim to the said lands or any of them or to some interest therein :

Such Special Officer, in pursuance of the powers vested in him by Ordinance No. 1 of 1897, will declare by writing under his hand that the said lands or such of them, as to which no claim has been made, are the property of the Crown.

J. P. LEWIS,
Special Officer.

Description of Lands referred to.

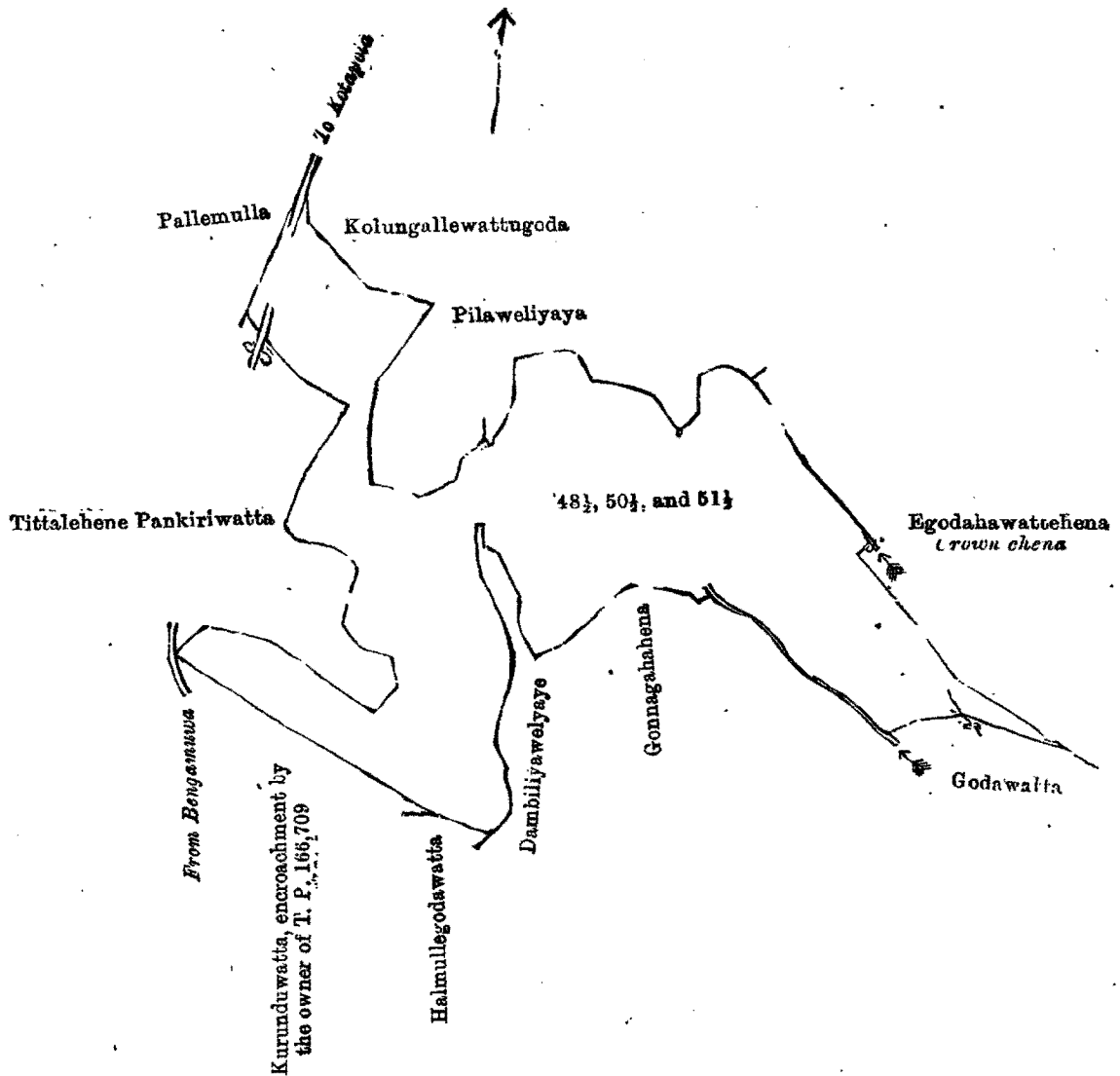
The following lots, situated in the village of Urubokka in the Morowak korale of the Matara District, in the Southern Province, as described in the annexed certified tracings :—

Lot.	Name of Land.	Extent.
		A. B. P.
48½ ...	Kankanigehena ...	8 0 30
50½ ...	Tittalehene ...	9 1 10
51½ ...	Gonnagaha and Tennehena ...	14 3 10
		27 1 10

on sheet O $\frac{15}{5, 13}$; bounded on the north by Kalungallewattagoda claimed by D. A. Senerat Yapa and others, Pitawelyaya belonging to Don Nikulas Abewikrama and others; on the east by Egodahawattehena belonging to Crown; on the south by Godawatta belonging to Yakgahawitige Ukkuwe and others, the Godawattedola. Gonnagahabena claimed by D. N. Abewikrama and others, Dambiliyawelyaya belonging to ditto, Halmullegodawatta belonging to Halmullege Punchiappu and others, Kurunduwatta encroached upon by the owner of T. P. 166,709; on the west by the minor road from Bengamuwa to Kotapola, Tittalehenpengiriwatta claimed by Kandauda Arachchige Samichchi de Silva, Palimulla claimed by S. W. Don Andiris and others.

විෂය 1901 ක්වූ මාර්තු මස 29 වෙනි දින පටන් කුන්මාසයක් ඇතුළතදී මෙහි පහත දක්වන ඉඩම්වලට නොහොත් ඉන් එකකට නොහොත් වැඩිගණනකට යම් අයිතිවාසිකමක් තිබෙන යම් අයෙක් ඇත්නම් ඒ අය විසින් වර්ෂ 1897 කේ නොමැර 1 කේ ආඥාපණයේ 28 වෙනි වගන්තියේ ප්‍රකාරයට පත්කරණු ලැබූ විෂය මන්ත්‍රීවරයානන්තාන්තේයේ මාතර කන්තෝරුවේදී උත්තාන්තේයේ ඉදිරිපිටට ඇවිත් පෙනීසිට එහි ඉඩම්වලට නොහොත් ඊට ඇති යම් කොටසකට කිසි අයිතිවාසිකමක් පෙන්වා සිටින්නට නොයෙදුනොත්, එකී විෂය මන්ත්‍රීවරයානන්තාන්තේයේ වර්ෂ 1897 කේ නොමැර 1 කේ ආඥාපණයෙන් ලැබී තිබෙන බලයේ ප්‍රකාරයට, අයිතිවාසිකම් නොස්සාපු එකී ඉඩම් එක්කෝ එයින් අයිතිවාසිකමක් ගෙණ හැරදක්වන්නට නොයෙදුන සෑම ඉඩම් රජයන්තක ඉඩම් හැරීමට උත්තාන්තේයේ අත්සන ඇති ලියවිල්ලකින් උත්තාන්තේයේ විසින් ප්‍රකාශකරණ බව මෙයින් දැනගත හැකිය.

ජේ. පී. ලුවිස්,
විෂය මන්ත්‍රීවරයානන්තාන්තේය.



Situation : Urubokka village in Udugaha pattu of Morowak korale.

Lot.	Name of Land.	Extent. A. R. P.
48½ ...	Kankanigehena ...	3 0 30
50½ ...	Tittalehena ...	9 1 10
51½ ...	Gonnagaha and Tennehena ...	14 3 10
		27 1 10

Surveyor-General's Office,
Colombo, March 22, 1900.

Sheets O $\frac{15}{5, 13}$

S. J. C. MORE,
for Surveyor-General.

II.

Lot 104 on sheet O $\frac{15}{5, 6, 13, 14}$, called or known as Meda-aturehena, Indigodehena, Walamagahena, Godewattehena, in extent 52 acres 1 rood and 30 perches ; and bounded on the north by Indigodewatta belonging to Kankanage Senarathami and others ; on the east by Bulathena claimed by D. N. Abewikrama and others, Meda-atura belonging to Crowu ; on the south by Dehigahahena claimed by D. N. Abewikrama and others ; on the west by Godawatta claimed by Yakghawitige Ukuwe and others, Walamagakumbura belonging to D. N. Abewikrama and others, Pitawela belonging to ditto.

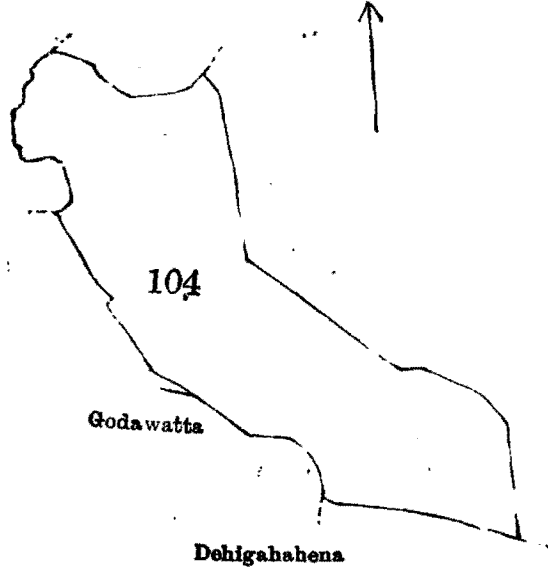
II.

අක්කර 52කුත් රූඹි 1කුත් පර්ච්ස් 30ක් හිමිකරම ඇති සාමාන්‍ය වසයෙන් මැදඅතුරේ සේනද, ඉදිගොඹේ සේනද වලමගයේනද, ගොඹේවත්තේසේනද කියන ගොසොත් ඒ නම්වලින් දැනගන තිබෙන O $\frac{15}{5, 6, 13, 14}$ සිතියම් පත්‍රයේ 104 වෙනි කිම්කවිටියට මායිම්—උතුරට කන්කානන්ගේ සෙනරත්භාමිට සහ නවත් අගවළන්ට අයිති ඉදිගොඹේ වත්තද; නැගෙනහිරට ඩී. ඇන්. අබේවික්‍රම සහ නවත් අගවළ විසින් අයිතිවැසිකම් කියන බුලත්තේනද, රත්සන්කක මැදඅතුරද; දකුණට ඩී. ඇන්. අබේවික්‍රම සහ නවත් අගවළ විසින් අයිතිවැසිකම් කියන දෙහිගහගේනද, බස්නාගුරට සන්ගහවිටියේ උත්කුමේ සහ නවත් අගවළ විසින් අයිතිවැසිකම් කියන ගොඩවත්තද; ඩී. ඇන්. අබේවික්‍රම සහ නවත් අගවළන්ට අයිති වලමග කුමුරද, එම අගවළන්ට අයිති පිටවෙලද.

II.

52 ஏக்கர் 1 நாட் 30 பர்சஸ் விசாலமுள்ள O $\frac{15}{5, 6, 13, 14}$ ம படத்தில் காட்டியிருக்கும் மெத்த அத் துரேகேன, இன் திகொடேகேன, வலமககேன, கொடேவத்தேகேன யென்று பொது வாய்ச் சொல்லப்படுகிற அல்லது அறியப்படுகிற 104 ம இலக்க காணித்துண்டின் எல்லையா வன :—

எல்லை, வடக்கு-கன்கானன்கே ஸெனறத்காமியும் சிலபேர்களுக்குமுடைய இன் திகொ டேவத்த; கிழக்கு-டி. என். அபேவிக்கிறமவும் சிலபேர்களும் உரித்துபேசும வுளத்தேன, அர சாட்சிக்குள்ள மெத்த அத்தூர; தெற்கு-டி. என். அபேவிக்கிறமவும் சிலபேர்களும் உரித்துபேசும தெகிகககேன; மேற்கு-யக்ககவிட்டகே உக்குவேயும் சிலபேர்களும் உரித்துபேசும கொட வத்த, டி. என். அபேவிக்கிறமவும் சிலபேர்களுக்குமுடைய வலமக்ககும்பூர, மேற்சொலையவர் களுடைய பிட்டவெல,



Lot 104 called Meda-aturehena, Indigodehena, Walamagahena, Godewattehena, in extent 52A. 1R. 30P., situated in Urubokka village in Udugaha pattu of Morowak korale.

Sheet O $\frac{15}{5, 6, 13, 14}$

Surveyor-General's Office,
Colombo, July 23, 1900.

S. J. O. MORE,
for Surveyor-General.

III.

Lot 58 on sheet O $\frac{10}{53, 61}$, called or known as Migahahena, in extent 11 acres and 20 perches; and bounded on the north by the minor road from Urubokka to Dapane, Migahawilahena belonging to Crown; on the east by Migahawila claimed by Ataudage Babunhami and others, Budugederadeniya belonging to Crown; on the south by Budugederahena belonging to Crown; on the west by the minor road from Urubokka to Dapane.

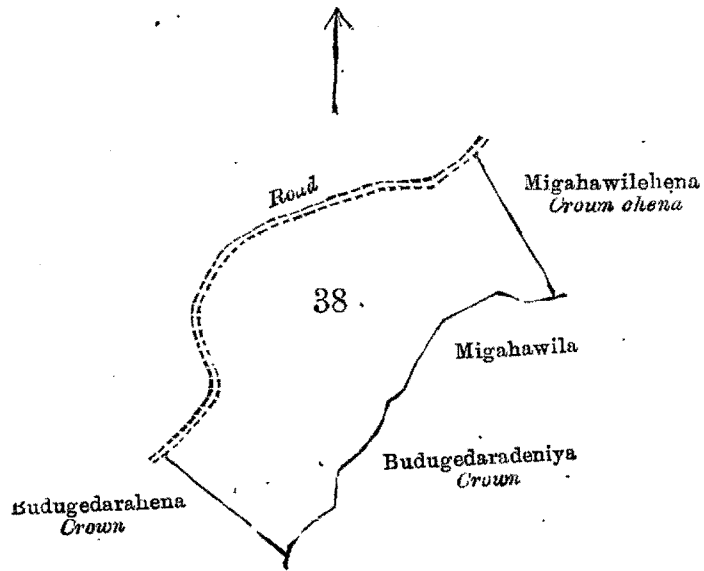
III.

ஏக்கர் 11 நாட் பரீலுக் 20 ன் நிமிசரம் அகி சாலயா வசகைத் திவகைமந்திரிகை கூலகைன் லீ கமீன் துணைக் கிலை O $\frac{10}{53, 61}$ கிரிகிப்பறாக 38 வெதி க்மீகலிவிம மாகி—டஹூர் டூர்லென்னென் கிவ டுபனெவ் கை ஸூபார்ட், ரீசு ஸன்வக திவகலிவெல் னெண்ட; கடுகைநூர் டுடாடுவெல் லென்காசி கக கலின் டுகலிசீ விசின் டுகிவிவகிவகி கிகை திவக லிடுட, ரீசு ஸன்வக லுட்டெடர் டெகிரே; டுடூன் டு ரீசு ஸன்வக லுட்டெடர் டெகிரே; லென்கூர் டூர்லென்னென் கிவ டுபனெவ் கை ஸூபார்ட்.

III.

11 ஏக்கர் 20 பர்சஸ் விசாலமுள்ள O $\frac{10}{53, 61}$ ம படத்தில் காட்டியிருக்கும் மீகாகேன யென்று பொதுவாய்ச் சொல்லப்படுகிற அல்லது அறியப்படுகிற 38 ம இலக்க காணித்துண்டின் எல்லையாவன :—

எல்லை, வடக்கு-ஊறுபொக்கிலிருந்து தாபனேககுப்போகும் ரேட்டு, அரசாட்சிக்குள்ள மீகாவிலகேன; கிழக் 5-அத்தாஉடகே புள்ளகாமியும் சிலபேர்களும் உரித்துபேசும மீகாவில, அரசாட்சிக்குள்ள வுதுகெதறதெனிய; தெற்கு-அரசாட்சிக்குள்ள வுதுகெதரகேன; மேற்கு-ஊறுபொக்கிலிருந்து தாபனேககுப்போகும் ரேட்டு.



Lot 38 called Migahahena, in extent 11A. 0R. 20P., situated in Uubokka village in Udugaha pattu of Morowak korale.

Sheet O $\frac{10}{53, 61}$

Surveyor-General Office,
Colombo, March 22, 1900.

S. J. C. MORE,
for Surveyor-General.