

SUPPLEMENT

TO

The Ceylon Government Gazette,

PART III.

FRIDAY, APRIL 26, 1901.

NOTICES UNDER THE WASTE LANDS ORDINANCES.

[Notice under "The Waste Lands Ordinances, 1897, 1899, and 1900."]

TAKE notice, that unless within three months from the 22nd day of March, 1901, the persons, if any, who claim any interest in the lands hereinafter mentioned or in any one or more of such lands, appear before the Special Officer appointed under section 28 of Ordinance No. 1 of 1897 at his office at Matara and make claim to the said lands or any of them or to some interest therein :

Such Special Officer, in pursuance of the powers vested in him by Ordinance No. 1 of 1897, will declare by writing under his hand that the said lands or such of them, as to which no claim has been made, are the property of the Crown.

J. P. LEWIS,
Special Officer.

Description of Lands referred to.

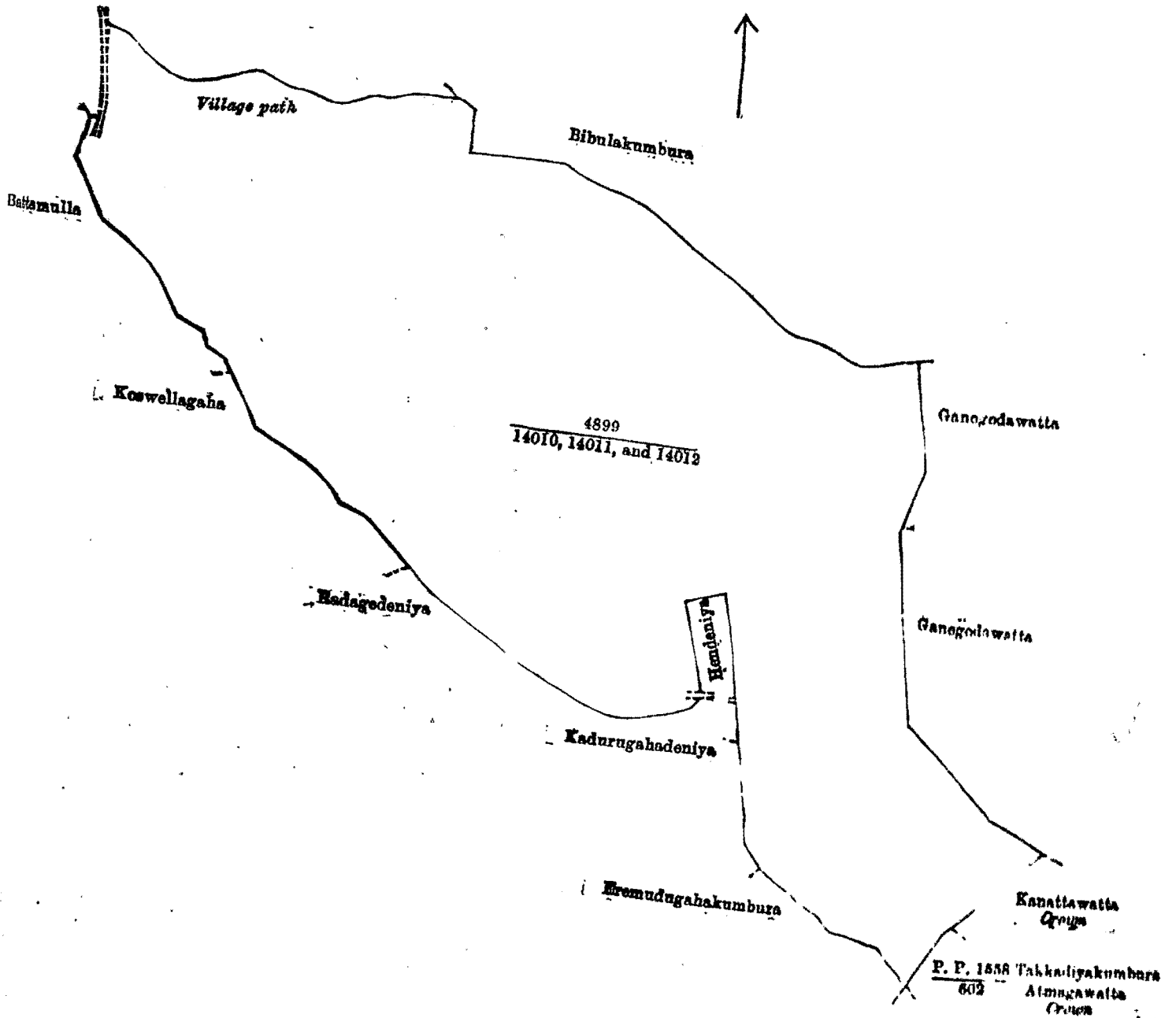
The following lots, situate in the village of Akurugoda in the Weligam korale of the Matara District, in the Southern Province :-

Lot.	Name of Land.	Extent. A. R. P.
14010	Bibulakuttiya	16 3 0
14011	Do.	0 3 36
14012	Do.	4 3 15
		<u>22 2 11</u>

on preliminary plan 4,899, and bounded as follows : on the north by the footpath from Batamullewatta to Bibulekumbura. Bibulekumbura belonging to Wiratunge Don Cornelis and others, Kanattewatta claimed by Kaluarachchige Don Karolis and others, Takkadiyakumbureatmaga (P. P. $\frac{1,558}{602}$) claimed by Kaluarachchige Don Dines and others ; on the south by Eramudugahakumbura claimed by Kaluarachchige Kottanhami and others, Kadurugahadeniya claimed by Wiratunge Don Carolis and others, Radagedeniya claimed by Ratnasekara Kuruppuarachchige Don Dines and others, Koswelagahadeniya claimed by ditto; on the west by Batamulla claimed by ditto, the road from the Gansabhawa road to Batamulla.

විෂි 1901 ක්වු මාර්තු මස 22 වෙනි දින පටන් තුන්මාසයක් ඇතුලතදී මෙහි පහත දක්වන ඉඩම්වලට නොහොත් ඉන් එකකට නොහොත් වැඩිගණනකට හම් අයිතිවාසිකමක් තිබෙන හම් අයෙක් ඇත්නම් ඒ අත විසින් වසි 1897ගේ නොම්මර 1හේ ආඥපණයේ 28 වෙනි වගන්තියේ ප්‍රසාරයට පත්කරනු ලැබූ විලය මන්ත්‍රීවරයානන්තාන්සේසේ මාතර කන්තෝරුවේදී උන්තාන්සේගේ ඉදිරිපිටට ඇවිත් පෙනීසිට එකී ඉඩම්වලට නොහොත් ඊට ඇති හම් කොටසකට කිසි අයිතිවාසිකමක් පෙන්වා සිටින්නට නොගෙදුනොත්, එකී විලය මන්ත්‍රීවරයානන්තාන්සේට වසි 1897ගේ නොම්මර 1හේ ආඥපණයෙන් ලැබී තිබෙන බලයේ ප්‍රසාරයට, අයිතිවාසිකම් නොකියාපූ එකී ඉඩම් එක්කෝ එහි අයිතිවාසිකමක් ගෙණගැරඳුණුවන්ට නොගෙදුන සෑම ඉඩම් රජයන්තක ඉඩම් කැවිසට උන්තාන්සේගේ අත්පත ඇති ලිඛිල්ලකින් උන් තාන්සේ විසින් ප්‍රයාස කරණ බව මෙහින් දැනගත යුතුයි.

ජේ. පී. ලුවිස්,
විලය මන්ත්‍රීවරයානන්තාන්සේසේ.

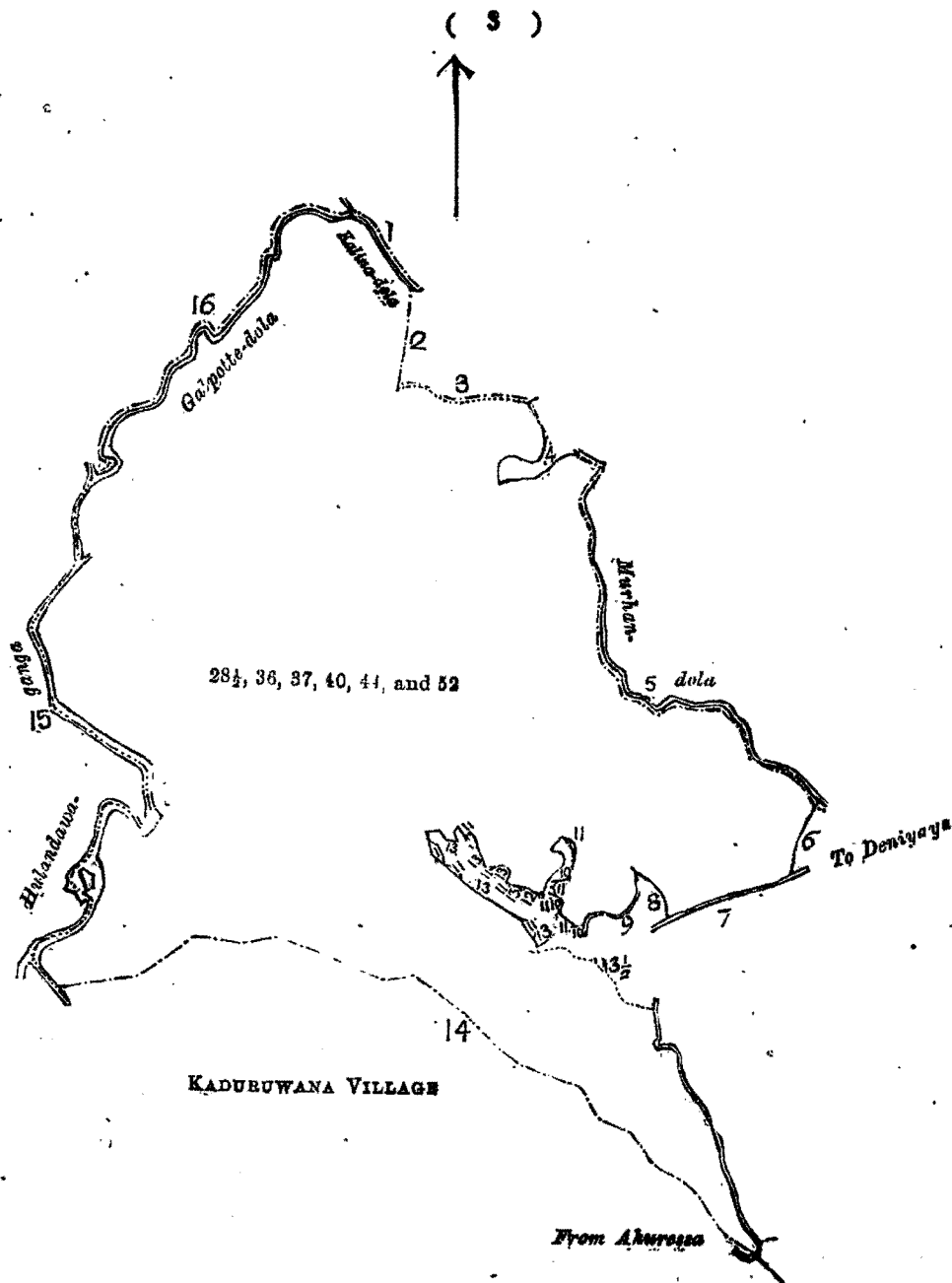


Situation : Akurugoda village in Weligam korale.

Lot.	Name of Land.	Extent.
		A. R. P.
14010	Bibulakuttiya	16 3 0
14011	Do.	0 3 36
14012	Do.	4 3 15

Surveyor-General's Office,
Colombo, January 15, 1901.

P. D. WARREN,
for Surveyor-General.



Scale of 32 Chains to an Inch.

Situation : Pitabeddara village in Palle pattu of Morowak korale.

Preliminary plan 6.

Lot.	Name of Land.	Extent.		
		A.	R.	P.
28½	Galpotehena, &c.	70	0	0
36	Katiganahena, &c.	69	1	0
37	Malpudanahena, &c.	453	3	0
40	Andikandahena	347	3	0
44	Malpudanaeladeniyahena	5	0	23
52	Malpudanaeladeniya	2	0	10
		947	3	33

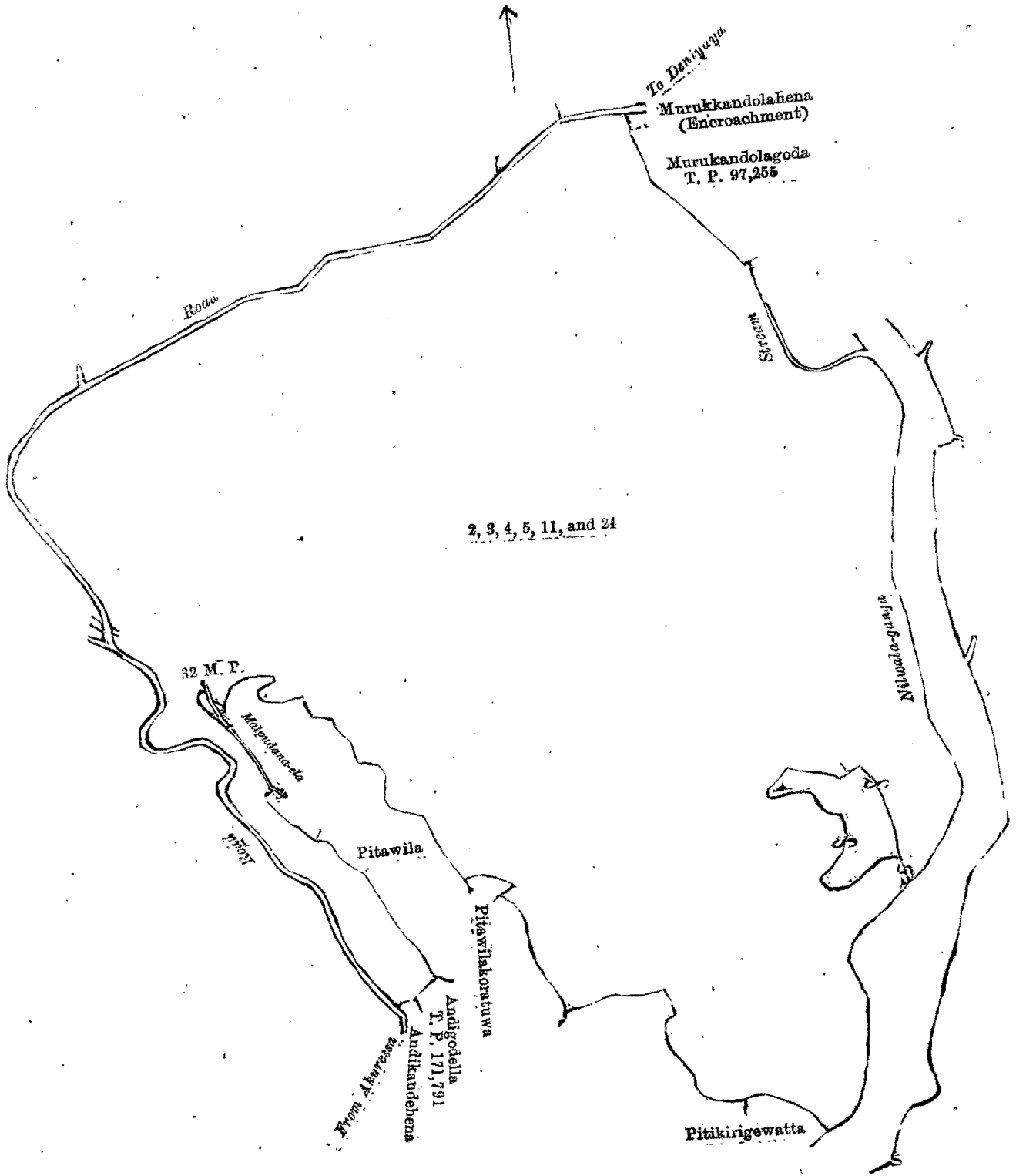
Sheets O $\frac{14}{38, 46}$, O $\frac{14}{54, 62}$, and O $\frac{14}{55, 63}$

Surveyor-General's Office.
Colombo, November 19, 1900.

S. J. C. MORE,
for Surveyor-General.

Description of Boundaries of the Block comprising Lots Nos. 28½, 36, 37, 40, 44, and 52 in Preliminary Plan No. 6.

Lot.	Name of Land.	Lot.	Name of Land.
1	Kalinadola	10	Malpudanaelalangakumbura
2	—	11	Malpudanaeladeniya
3	Footpath	12	Malpudanaaduwa
4	Madeniyakumbura	13	Malpudanaelalangadeniya
5	Murkandola	13½	Road
6	—	14	—
7	Road from Akuressa to Deniyaya	15	Hulandawa-ganga
8	P. W. D. bungalow premises	16	Galpothedola
9	Malpudanaela		



Scale of 8 Chains to an Inch.

Situation : Pitabeddara village in Palle pattu of Morowak korale.

Preliminary plan 6.

Lot.	Name of Land.	Extent. A. R. P.
2	Muniyandipolagawahena	11 2 30
3	Hinpanwiladeniya, Yahalawila, &c.	8 2 35
4	Yahalawilahena, Hinpanwilahena, &c.	115 1 0
5	Talgasdeniya	0 3 20
11	Andikandehena	4 3 8
24	Horakandawila	1 3 30
		<hr/>
		143 1 3

Surveyor-General's Office,
Colombo, November 19, 1900.

Sheets O $\frac{14}{55, 63}$ and O $\frac{14}{54, 62}$

S. J. C. MORE,
for Surveyor-General.