

SUPPLEMENT

TO

The Ceylon Government Gazette,

PART III.

FRIDAY, JUNE 7, 1901.

NOTICES UNDER THE WASTE LANDS ORDINANCES.

[Notice under "The Waste Lands Ordinances, 1897, 1899, and 1900."]

TAKE notice, that unless within three months from the 7th day of June, 1901, the persons, if any, who claim any interest in the lands hereinafter mentioned or in any one or more of such lands, appear before the Special Officer appointed under section 28 of Ordinance No. 1 of 1897 at his office at Matara and make claim to the said lands or any of them or to some interest therein :

Such Special Officer, in pursuance of the powers vested in him by Ordinance No. 1 of 1897, will declare by writing under his hand that the said lands or such of them, as to which no claim has been made, are the property of the Crown.

W. E. DAVIDSON,
Special Officer.

Description of Lands referred to.

The following lots, situated in the village of Uwaragala in the Morowak korale of the Matara District, in the Southern Province, as described in the annexed certified tracings :—

I.

Preliminary plan 11.

Lot.	Name of Land	Extent.		
		A.	R.	P.
J	Galabodakanda and Polgastennehena	315	2	0
27	Wilihaladeniya	1	2	0
		<hr/>		
		317	0	0

on sheets O 14 24, 32 and O 15 17, 25, and bounded as follows : on the north by Mahawatta belonging to Jatunge Don Andris and others, the footpath from Uwaragala to Paragala, Udakandewatta belonging to Don Tiadoris Abeyagunawardana, the Lindagawadeniyadola, Lindagawadeniya sold by Crown to D. T. Abeyagunawardana (T. P. 182,448), Lindagawadeniya belonging to Crown, Lindagawadeniya sold by Crown to D. T. Abeyagunawardana (T. P. 182,448,) the Lindagawadeniyadola, Dolapallekumbura belonging to D. T. Abeyagunawardana, the Wilihaladola, the Polgaswiladola, Dehigahahena alias Hattotuwehena claimed by D. T. Abeyagunawardana ; on the east by the village limit of Horagala, the Polgastennedola, the Sapugahahenedola ; on the south by the Sapugahahenedola ; on the west by Medakumbura sold by Crown to Lokuge Isan Appu and others (T. P. 163,372), Kitulhenedeniya sold by Crown to ditto (T. P. 163,371, 163,370. and 163,369), Borapanwiladeniya sold by Crown to ditto (T. P. 163,368), Medaeladeniya encroached upon by ditto, the village limit of Morawaka, the footpath from Uwaragala to Paragala.

එම 1901 කවුළු දින 7 වෙනි දින පටන් තුන්මාසයක් ඇතුළතදී මෙහි පහත දක්වන ඉඩම්වලට නොහොත් ඉන් එක හෝ වඩා වැඩි කොටසක් සම් අයිතිවාසිකමක් තිබෙන හෝ අයත් ඇත්නම් ඒ අය විසින් වස 1897 හේ නොමිල 1 හේ ආඥාපනතේ 28 වෙනි වගන්තියේ ප්‍රකාරයට පත්කර ඉල්ලා බලා විශේෂ මන්ත්‍රීවරයානන්තාන්තේ මාතර කන්තෝරුවේදී උත්තරයෙන් ඉදිරිපිටට ඇවිත් පෙන්වීම එක් ඉඩම්වලට නොහොත් ඊට ඇති සම් කොටසකට කිසි අයිතිවාසිකමක් පෙන්වා සිටින්නට නොහොත්, එක් විශේෂ මන්ත්‍රීවරයානන්තාන්තේ වස 1897 හේ නොමිල 1 හේ ආඥාපනතේ ලැබී තිබෙන බලපැය ප්‍රකාරයට, අයිතිවාසිකම් නොකියාපු එක් ඉඩම් එක්කෝ එහි අයිතිවාසිකමක් ගෙන හැර දක්වන්නට නොහැදුන සෑම ඉඩම් රජයන්තක ඉඩම් හැටියට උත්තරයෙන් අත්පත ඇති ලියවිල්ලකින් උත්තරයෙන් විසින් ප්‍රකාශ කරන බව මෙහි දැනගත හැකිය.

ඩබ්ලිවු. ජ. ඩේවිඩ්සන්,
විශේෂ මන්ත්‍රීවරයානන්තාන්තේ.

ඉඩම්වල තොරතුරු.

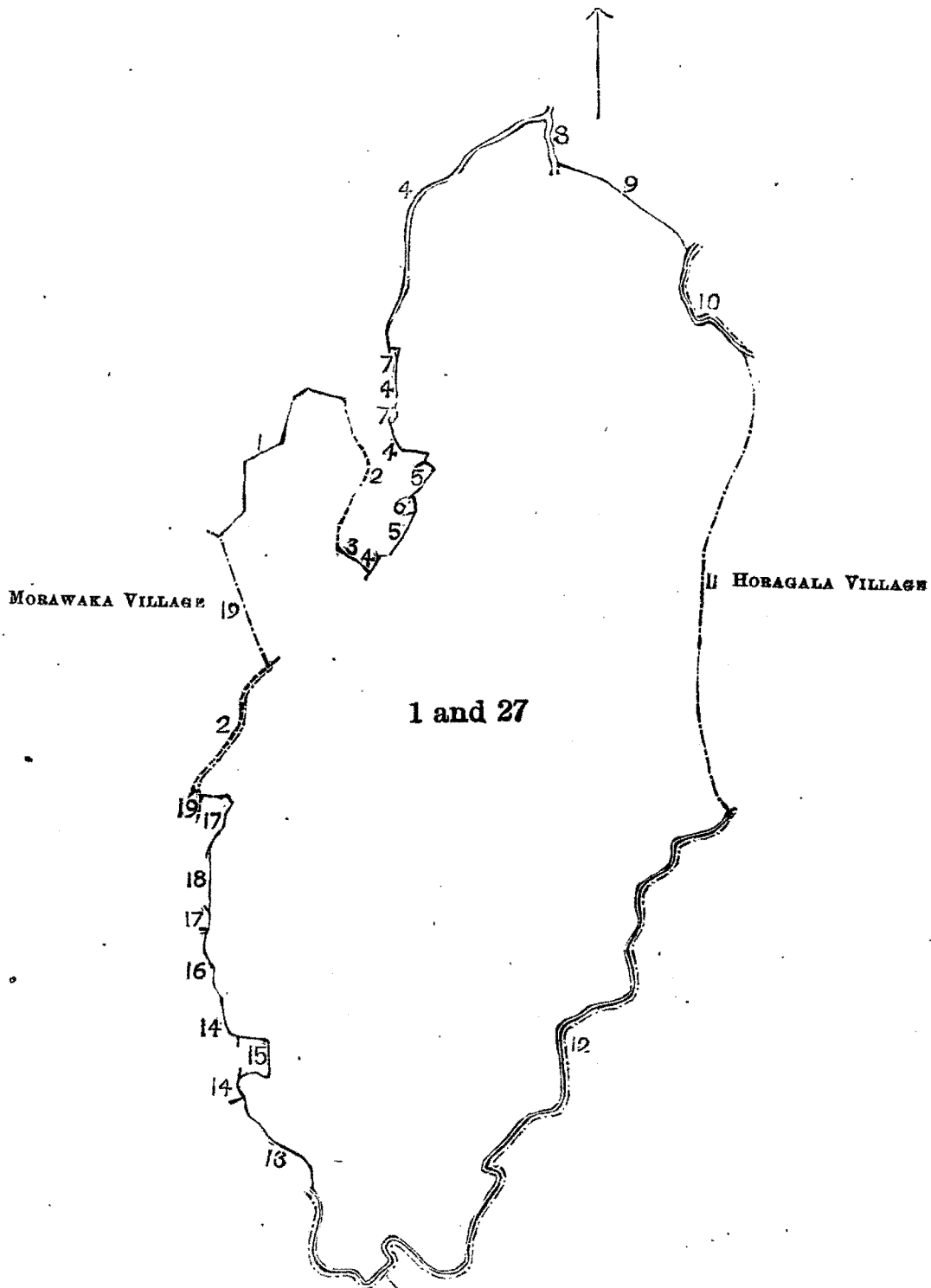
දකුණු පලාතට අයිති මාතර දිස්ත්‍රික්කේ මොරවක්කෝරලේ උවරගල සහ ගම පිහිටා තිබෙන මීට අමුණාපු සහතික සිතියම්වල පෙන්වන මෙහි පහත දක්වන විමකරවි, එනම් :—

I.

O 14 24, 32 සහ O 15 17, 25 සිතියම්පත්වලට අඩංගු :—

මුල්සිතියම 11.

විමකරවිස.	ඉඩමේ නම.	විමකරම.
		අ. රු. ප.
1	ගලබොඩකන්ද පහ පොල්ගස්තැන්නේ ගන්න	315 2 0
27	විලහලදෙහිය	1 2 0
		<hr/>
		317 0 0



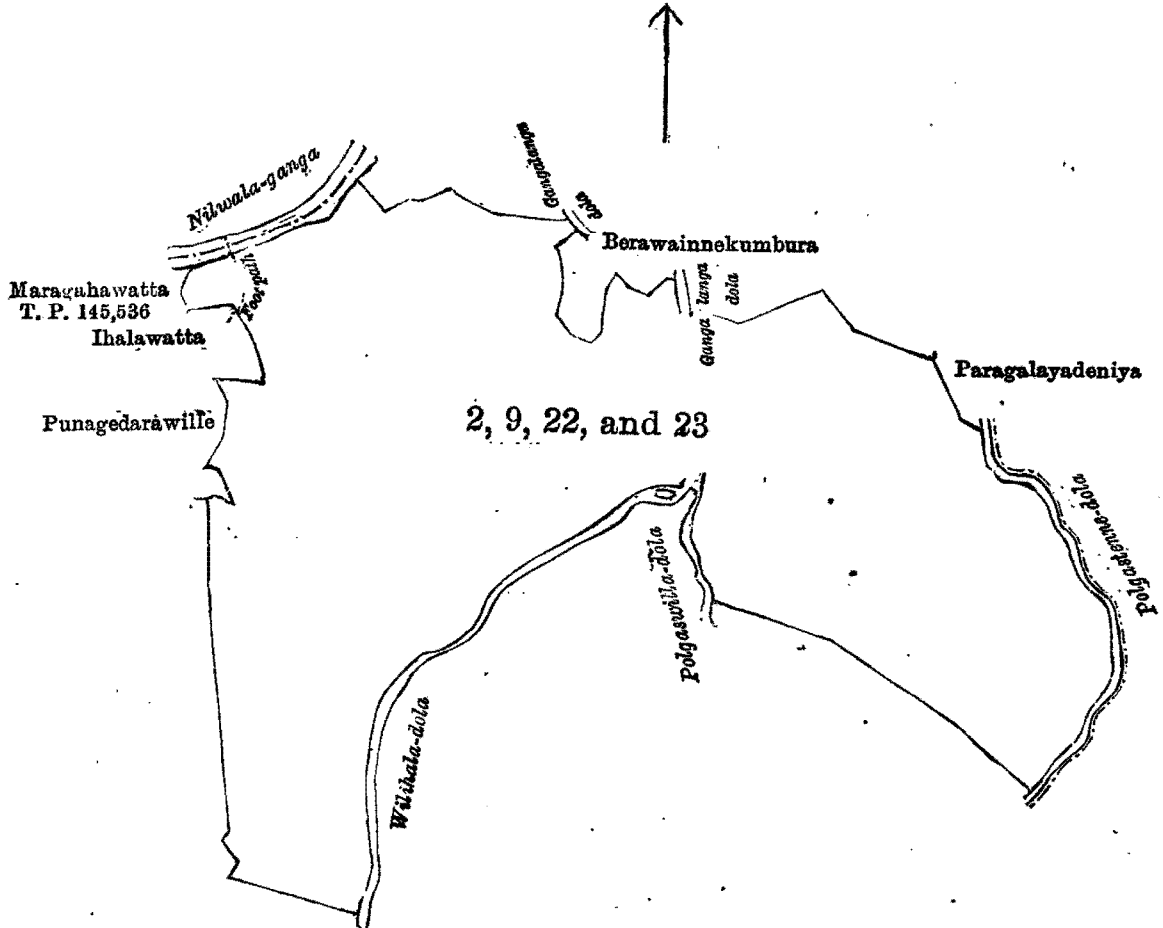
Scale of 16 Chains to an Inch.

Situation : Uwaragala village in Palle pattu of Morowak korale.

Preliminary plan 11.

Lot.	Name of Land.	Extent	
		A.	R. P.
1	Galabodakanda, Polgastennehena	315	2 0
27	Wilihaladeniya	1	2 0
		<u>317</u>	<u>0 0</u>

டைய பறகலயய்தெனிய, ஹொறலகலுடைய எல்லை, பொல்கஸதென்னேதொல; தெற்கு-ஆசாட்சிக்குள்ள பொல்கஸதென்னேகேன, பொல்கஸவிலதொல, விலிஹலதொல, ஜாதுன்கேதொன் ஸாமெலும் சிலபேர்களுக்குமுடைய தொலபள்ளேவத்த; மேற்கு-மேற்சொல்லியவர்களுடைய மாவத்த, மேற்சொல்லியவர்களுடைய குறுதியபொத்தவத்த, டி. ற். அபயகுளவர்தனுடைய கோன்காகேவத்த, முனலின்கே கொத்தனும் சிலபேர்களுக்குமுடைய எலிசனுவளங்கலகந்த, ஜாதுன்கே உர்திகாமியும் சிலபேர்களுக்குமுடைய பூனகெதறவில, முனசின்கே கொத்தனுடைய இகலவத்த, எ. டி. வத்தகாமிக்கு அரசாட்சியாரால் விற்கப்பட்டிருக்கும் மாறாகாவத்த (T. P. 145,536).



Scale of 8 Chains to an Inch.

Preliminary plan 11.

Situation : Uwaragala village in Palle pattu of Morowak korale.

Lot.	Name of Land.	Extent.		
		A.	R.	P.
2	Hattotuwehena	18	2	12
9	Gallindaokanda, Batapattaraokanda, Nekatinnewatta, Berawainnewatta	10	0	0
22	Nawalahenawatta	0	3	38
23	Nawalahena	20	2	30
		50	1	0

Surveyor-General's Office,
Colombo, January 9, 1901.

Sheet O $\frac{15}{17, 25}$

P. D. WARREN,
for Surveyor-General.

III.

Preliminary plan 11.

Lot.	Name of Land	Extent.		
		A.	R.	P.
4	Udaokandehena	2	2	10

on sheet O $\frac{15}{17, 25}$, and bounded as follows : on the north by the Nilwala-ganga ; on the east by the village limit of Horagala ; on the south by the village limit of Horagala ; on the west by the Palgastenedola.

O $\frac{15}{17, 25}$ සිතියමෙහි අඩංගු :-

සිතියම 11.

අම්කර්පිත.	ඉඩමේ නම.	විහාරම.
4 ...	උඩකන්දේහේන	අ. රු. ප. 2 2 10

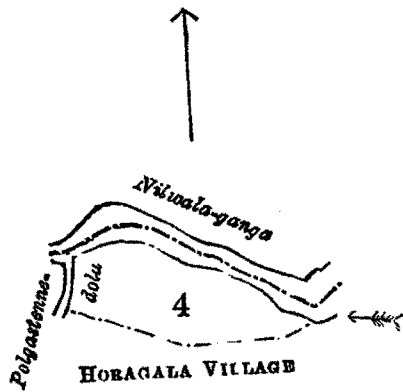
මේ මාසිම—උතුරට නිල්ලියාගහද ; නැගෙනහිරට කොරගල ගම්ඉමද ; දකුණට කොරගල ගම්ඉමද ; බිත්තාඉරට පොල්ගස්කැන්හේ දෙලද.

O $\frac{15}{17, 25}$ ම් අභ්‍යන්තර ප්‍රකාශනය :-

11 ම් පිරිසිදු ප්‍රකාශනය.

අක්ෂර.	කාණියන පොයා.	විශාලත.
4 ...	උඩකන්දේහේන	අ. රු. ප. 2 2 10

ඉහළ, වැටුණ-බිල්වලා කඳු ; සිසුකුල-බොහෝකලාගලා ඉහළ ; බොහෝ-බොහෝ කලාගලා ඉහළ ; මොහෝ-බොහෝකලාගලා ඉහළ.



Scale of 8 Chains to an Inch

Preliminary plan 11.

Lot 4 called Udaokandehema, in extent 2A. 2R. 10P., situated in Uwarigala village in Pallo pattu of Morowak korale.

Surveyor-General's Office,
Colombo, January 9, 1901.

Sheet O $\frac{15}{17, 25}$

P. D. WARREN,
for Surveyor-General

IV.

Preliminary plan 11.

Lot.	Name of Land	Extent. A. R. A.
15 ...	Pallewattakanda	29 2 10
16 ...	Atalahuliyadda	0 1 19
		29 3 29

on sheet O $\frac{14}{21, 32}$, and bounded as follows ; on the north by the Nilwala-ganga, the Gulandola; on the east by the Gulandola. Wahangewatta belonging to Munasinge Kottan and others, Galagawaliyadda belonging to Jatunge Don Andria and others ; on the south by Egodawatta belonging to Wikkarumage Anagehami ; on the west by the village limit of Morawaka.

O $\frac{14}{24, 32}$ සිතියමෙහි අඩංගු :-

සිතියම 11.

අම්කර්පිත.	ඉඩමේ නම.	විහාරම.
15 ...	පල්ලේවත්තේකන්ද	අ. රු. ප. 29 2 10
16 ...	අටලුකලියද	0 1 19
		29 3 29

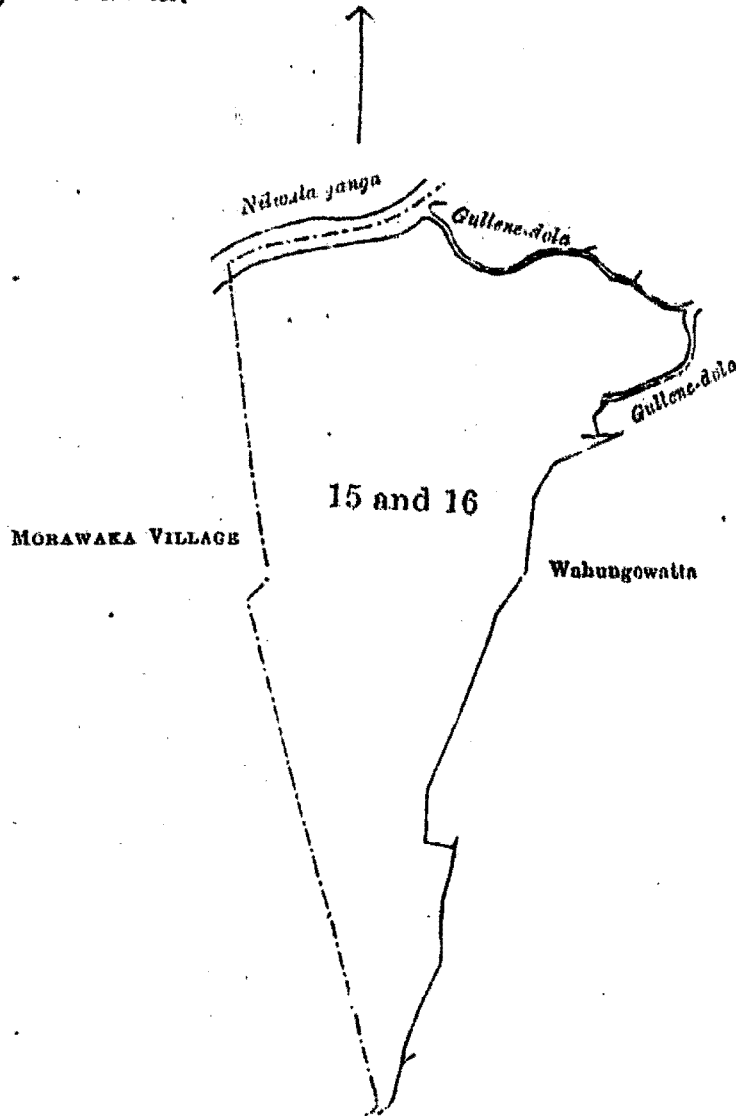
මේ මාසිම—උතුරට නිල්ලියාගහද, ගුලාගලද ; නැගෙනහිරට ගුලාගලද, වැටුණගල කොන්කන්ද කන කවන් අකව්වන්ද අසිති පුත්තේවත්තද, ජාතාගලද, දකුණට අකව්වන්ද සහ කවන් අකව්වන්ද අසිති ගලාගලා ලියද ; දකුණට අකව්වන්ද අකව්වන්ද අසිති වගොවත්තද ; බිත්තාඉරට කොරගල ගම්ඉමද.

O $\frac{14}{24, 32}$ ம் அளவுக்கடதாசியில் :

11 ம் பிரதமபடத்தில்.

அண். 0.	காணியினத பெயர்.	நிலைமம்.
		ச. ரு. பெ.
15	பள்ளேவத்தேகந்த	20 2 10
16	அட்டளருளியத்த	0 1 10
		<hr/>
		20 3 20

எல்லை, வடக்கு-நிலவலாகம், குலனேதொல; கிழக்கு-குலனேதொல, முவளினகே கொத்தனும் சிலபேர்களுக்கும் முடைய வகுவிக்கவத்த, ஜூ துண்டே தொல் அந்திரிசும் சிலபேர்க ளுக்குமுடைய கலகாவாளியத்த; தெற்கு-விக்கிறாமகே அனகிராமியுடைய எகோட வத்த; மேற் கு-மொறவக்குடைய எல்லை.



Scale of 8 Chains to an Inch.

Preliminary plan 11.

Situation : Uwarugala village in Pallé pattu of Morwak kornla.

Lot.	Name of Land.	Extent.
		A. R. P.
15	Pallewattékanda	20 2 10
16	Atalabuliyadda	0 1 10
		<hr/>
		20 3 20

Surveyor-General's Office,
Colombo, January 9, 1901.

Sheet O $\frac{14}{24, 32}$

P. D. WARREN,
for Surveyor-General.