

SUPPLEMENT
TO
The Ceylon Government Gazette,
PART III.

FRIDAY, JUNE 14, 1901.

NOTICES UNDER THE WASTE LANDS ORDINANCES.

[Notice under "The Waste Lands Ordinances, 1897, 1899, and 1900."]

TAKE notice, that unless within three months from the 7th day of June, 1901, the persons, if any, who claim any interest in the lands hereinafter mentioned or in any one or more of such lands, appear before the Special Officer appointed under section 28 of Ordinance No. 1 of 1897 at his office at Matara and make claim to the said lands or any of them or to some interest therein :

Such Special Officer, in pursuance of the powers vested in him by Ordinance No. 1 of 1897, will declare by writing under his hand that the said lands or such of them, as to which no claim has been made, are the property of the Crown.

W. E. DAVIDSON,
Special Officer.

Description of Lands referred to.

The following lots, situated in the village of Uwaragala in the Morowak'korale of the Matara District, in the Southern Province, as described in the annexed certified tracings :—

I.			
Preliminary plan 11.			
Lot.	Name of Land	Extent.	
		A.	R. P.
1	... Galabodakanda and Polgastennehena ...	315	2 0
27	... Wilihaladeniya ...	1	2 0
		317	0 0

on sheets O $\frac{14}{24, 82}$ and O $\frac{15}{17, 25}$ and bounded as follows : on the north by Mahawatta belonging to Jatunge Don Andris and others, the footpath from Uwaragala to Paragala, Udakandewatta belonging to Don Tiadoris Abeyagunawardana, the Lindagawadeniyadola, Lindagawadeniya sold by Crown to D. T. Abeyagunawardana (T.P. 182,448), Lindagawadeniya belonging to Crown, Lindagawadeniya sold by Crown to D. T. Abeyagunawardana (T. P. 182,448,) the Lindagawadeniyadola, Dolapalle-kumbura belonging to D. T. Abeyagunawardana, the Wilihaladola, the Polgaswiladola, Dehigahahena *alias* Hattotuwehena claimed by D. T. Abeyagunawardana ; on the east by the village limit of Horagala, the Polgastennedola, the Sapugahahenedola ; on the south by the Sapugahahenedola ; on the west by Medakumbura sold by Crown to Lokuge Isan Appu and others (T. P. 163,372), Kitulhenedeniya sold by Crown to ditto (T. P. 163,371, 163,370, and 163,369), Borapanwiladeniya sold by Crown to ditto (T. P. 163,368), Medaeladeniya encroached upon by ditto, the village limit of Morawaka, the footpath from Uwaragala to Paragala.

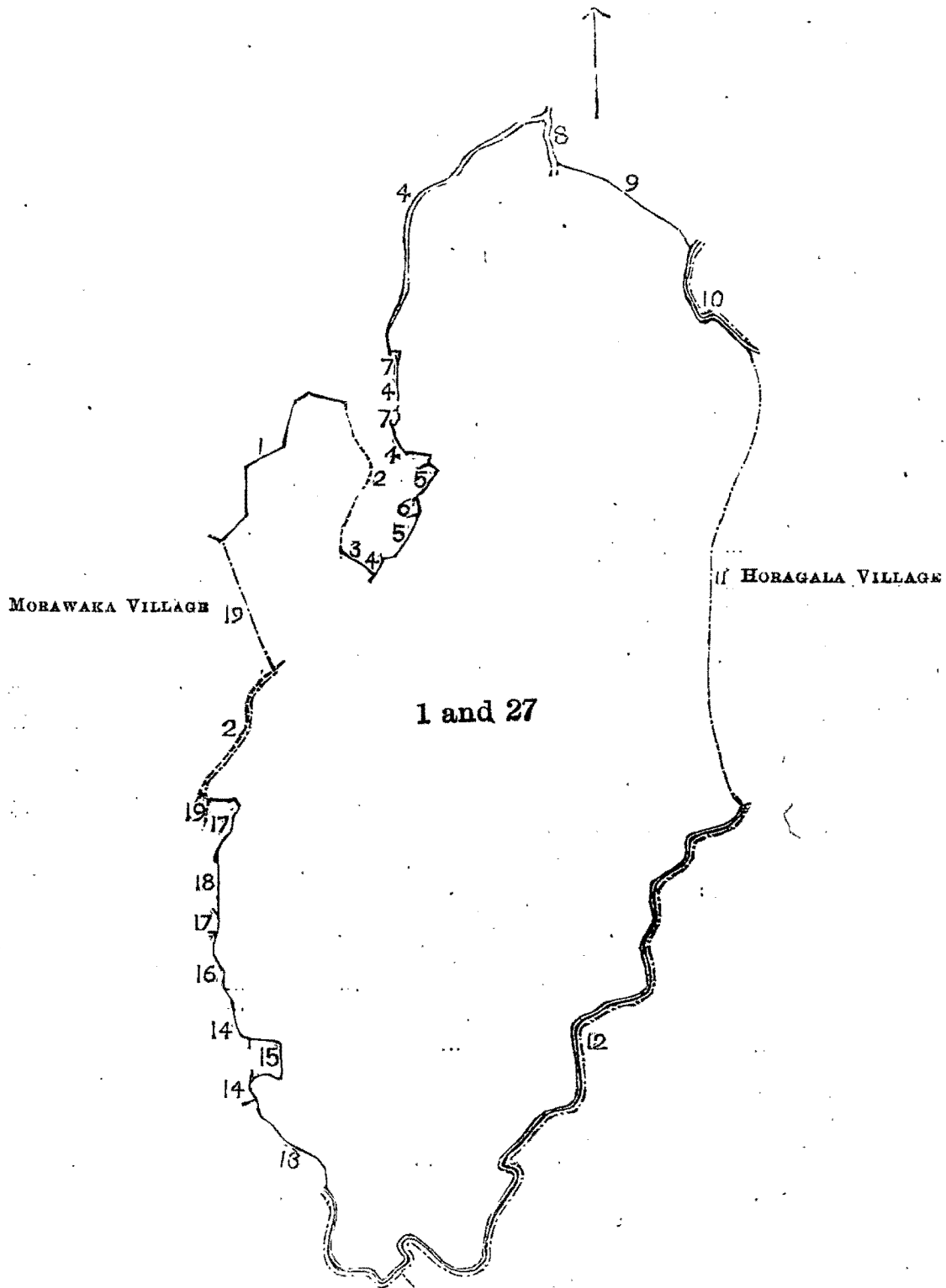
විෂි 1901 ක්වු ජුනි මස 7 වෙනි දින පවත් කුන්මාසයක් ඇතුලතදී මෙහි පහත දක්වන ඉඩම්වලට නොගොස් ඉන් එක කට නොගොස් වැඩිගණනකට යම් අයිතිවාසිකමක් තබන යම් අයෙක් ඇත්නම් ඒ අය විසින් වම් 1897ගේ නොමවර 1ගේ ආඥපණයේ 28 වෙනි වගන්තියේ ප්‍රකාරයට පත්කරණු ලැබූ විලෙස මන්ත්‍රීවරයානන්තාන්තේයේ මාතර කන්තෝරුවේදී උන්තාන්තේයේ ඉදිරිපිටට ඇවිත් පෙනිසිට එය ඉඩම්වලට නොගොස් ඊට ඇති යම් කොටසකට කිසි අයිතිවාසිකමක් පෙන්වා සිටින්නට නොගොදුනොත්, එකී විලෙස මන්ත්‍රීවරයානන්තාන්තේයේ වම් 1897ගේ නොමවර 1ගේ ආඥපණයෙන් ලැබී තිබෙන බලයේ ප්‍රකාරයට, අයිතිවාසිකම් නොකියාපු එය ඉඩම් එක්කෝ එයින් අයිතිවාසිකමක් ගෙණ හැරදක්වන්නට නොගොදුන පෑම් ඉඩම් රජසන්නක ඉඩම් හැරියට උන්තාන්තේයේ අත්සන ඇති ලියවිල්ලකින් උන්තාන්තේයේ විසින් ප්‍රකාශ කරණ බව මෙහින් දැනගත යුතුයි.

ඩබ්ලිවු. ඊ. ඩේවිඩ්සන්,
විලෙස මන්ත්‍රීවරයානන්තාන්තේයේ.

ඉඩම්වල තොරතුරු.

දකුණු පලාතට අයිති මාතර දිස්ත්‍රික්කේ මොරවක්කෝරලේ උවරගල යන ගම පිහිටා තිබෙන මීට අමුණාපු සහතික සිතියම්වල පෙනීගත මෙහි පහත දක්වන බිම්කවිටි, එනම් :—

I.			
O $\frac{14}{24, 32}$ සහ O $\frac{15}{17, 25}$ සිතියම්පත්‍රවලට අඩංගුයි :—			
මුල්සිතියම් 11.			
බිම්කවිටි.	ඉඩමේ නම.	බිම්කරම.	
		අ. රු. ප.	
1	... ගලබොඩකන්ද සහ පොල්ගස්තැන්නේ සේන ...	315	2 0
27	... විලිහලදෙහිය ...	1	2 0
		317	0 0



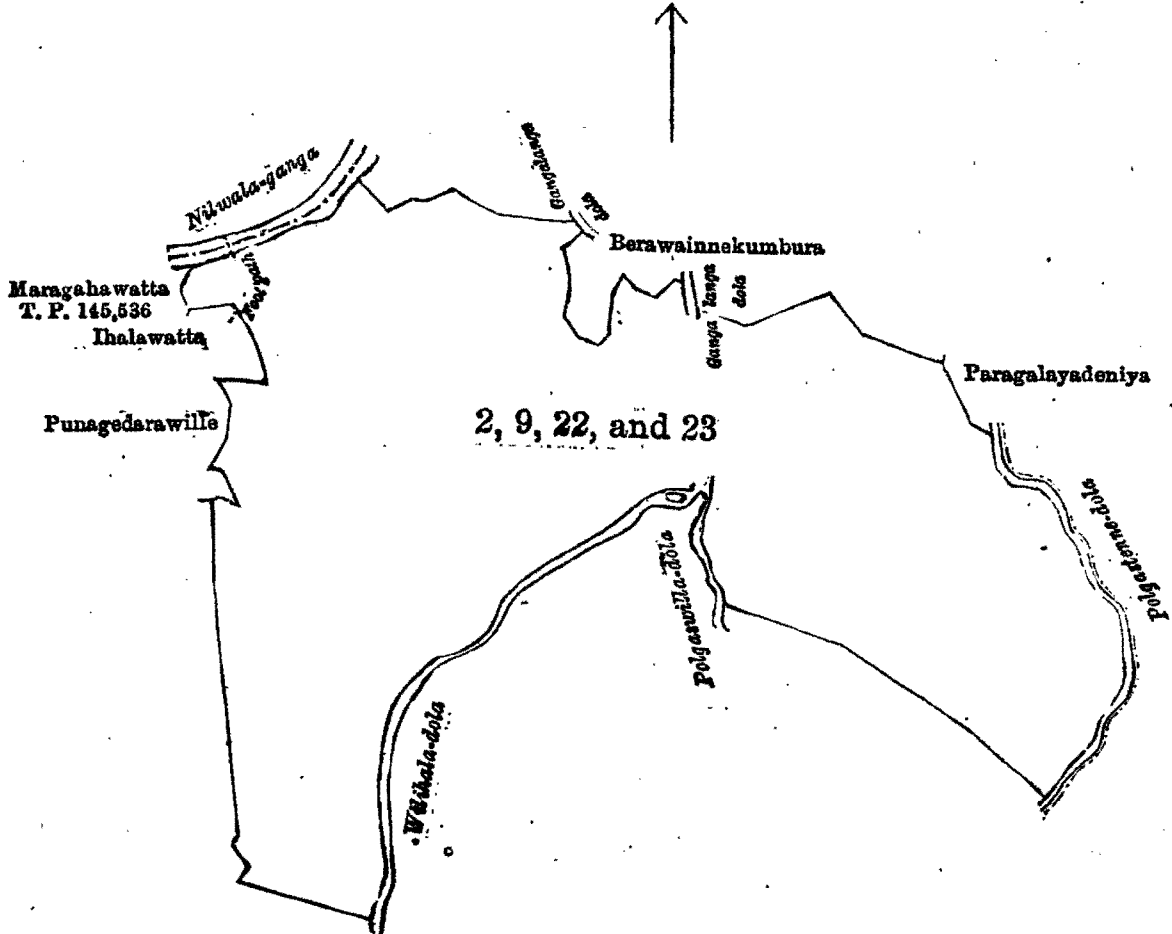
Scale of 16 Chains to an Inch.

Situation : Uwaragala village in Palle pattu of Morowak korale.

Preliminary plan 11.

Lot.	Name of Land.		Extent		
			A.	R.	P.
1	Galabodakanda, Polgastennehena	...	315	2	0
27	Wilihaladeniya	1	2	0
			<hr/>		
			317	0	0

டைய பறகலயய்தெனிய, ஹொறலகலுடைய எல்லை, பொல்கஸதென்னேதொல ; தெற்கு-அரசாட்சிக்குள்ள பொல்கஸதென்னேகேன, பொல்கஸவிலதொல, விளிஹலதொல, ஜாதுன்கே தொன் ஸாமெலும் சிலபேர்களுக்குமுடைய தொலபள்ளேவத்த ; மேற்கு-மேற்சொல்லியவர்களுடைய மாவத்த, மேற்சொல்லியவர்களுடைய குறுதியபொத்தவத்த, டி. ற்றீ. அபயகுளவர்தனுடைய கோன்காகேவத்த, முனலின்கே கொத்தனும் சிலபேர்களுக்குமுடைய எலிகனுவளங்கலுக்கத்த, ஜாதுன்கே உர்திகாமியும் சிலபேர்களுக்குமுடைய பூனகெதறவில, முனசின்கே கொத்தனுடைய இகலவத்த, எ. டி. வத்தகாமிக்கு அரசாட்சியாரால் விற்கப்பட்டிருக்கும் மாறாகாவத்த (T. P. 145,536).



Scale of 8 Chains to an Inch.

Preliminary plan 11.

Situation : Uwaragala village in Palle pattu of Morowak korale.

Lot.	Name of Land.	Extent. A. R. P.
2	Hattotuwehena	18 2 12
9	Gallindaokanda, Batapattaraokanda, Nekatinnewatta, Berawainnewatta	10 0 0
22	Nawalohenawatta	0 3 38
23	Nawalahena	20 2 30
		<hr/> 50 1 0

Surveyor-General's Office,
Colombo, January 9, 1901.

Sheet O $\frac{15}{17, 25}$

P. D. WARREN,
for Surveyor-General.

III.

Preliminary plan 11.

Lot.	Name of Land	Extent. A. R. P.
4	Udaokandehena	2 2 10

on sheet O $\frac{15}{17, 25}$, and bounded as follows : on the north by the Nilwala-ganga ; on the east by the village limit of Horagala on the south by the village limit of Horagala ; on the west by the Palgastennedola.

O $\frac{15}{17, 25}$ கிணிகம்பதுகல அவிஷ்டி :-

கிணிகம் 11.

கிணிகம்பதுகல.	ஓவிலை கல.	விணிகரல.
4 ... ஓவிலைகண்டேனா	...	ஈ. ரு. ப.
		2 2 10

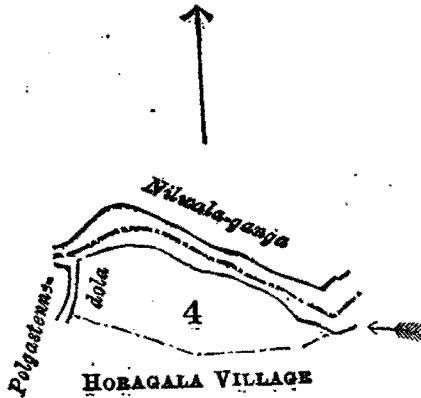
கிணிகம்பதுகல—ஓவிலைகண்டேனா; கிணிகம்பதுகல கிணிகம்பதுகல கிணிகம்பதுகல; கிணிகம்பதுகல கிணிகம்பதுகல கிணிகம்பதுகல; கிணிகம்பதுகல கிணிகம்பதுகல கிணிகம்பதுகல.

O $\frac{15}{17, 25}$ ம் அளவுக்கடதாசியில் :

11 ம் பிரதமபடத்தில்.

தண்டி.	காணியினது பெயர்.	விசாலம்.
4 ... உடலகம்பதேகன	...	ஈ. ரு. பெ.
		2 2 10

எல்லை, வடக்கு-நில்வலா கங்க ; கிணிகம்பதுகல-ஓவிலைகண்டேனா எல்லை ; தெற்கு-ஓவிலைகண்டேனா எல்லை ; மேற்கு-ஓவிலைகண்டேனா எல்லை.



Scale of 8 Chains to an Inch.

Preliminary plan 11.

Lot 4 called Udaokandehena, in extent 2A. 2R. 10P., situated in Uwaragala village in Palle pattu of Morowak korale.

Surveyor-General's Office,
Colombo, January 9, 1901.

Sheet O $\frac{15}{17, 25}$

P. D. WARREN,
for Surveyor-General.

IV.

Preliminary plan 11.

Lot.	Name of Land	Extent. A. R. A.
15 ...	Pallewattakanda	29 2 10
16 ...	Atalahuliyadda	0 1 19
		<u>29 3 29</u>

on sheet O $\frac{14}{24, 32}$, and bounded as follows ; on the north by the Nilwala-ganga, the Gulanedola; on the east by the Gulanedola, Wahungewatta belonging to Munasinge Kottan and others, Galagawaliyadda belonging to Jatunge Don Andris and others ; on the south by Egodawatta belonging to Wikkaramage Anagehami ; on the west by the village limit of Morawaka.

O $\frac{14}{24, 32}$ கிணிகம்பதுகல அவிஷ்டி :-

கிணிகம் 11.

கிணிகம்பதுகல.	ஓவிலை கல.	விணிகரல.
15 ... பல்பெலவன்கண்ட	...	ஈ. ரு. ப.
16 ... அலகம்பதேகன	...	29 2 10
		0 1 19
		<u>29 3 29</u>

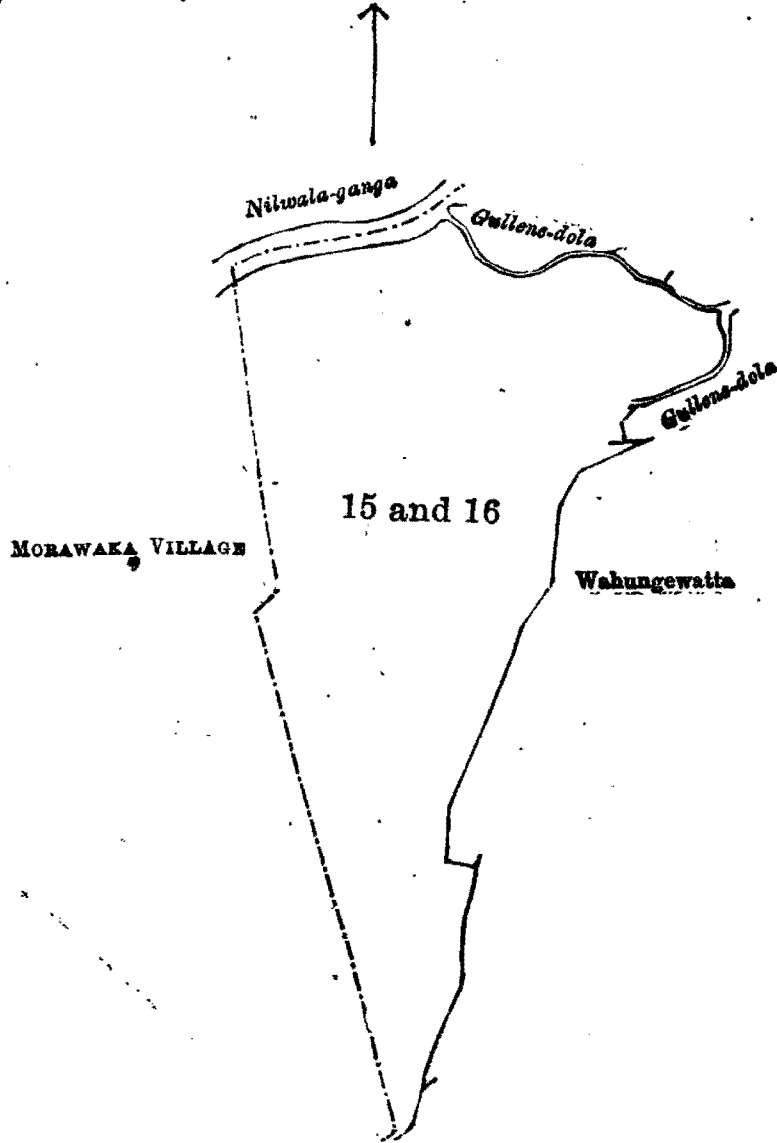
கிணிகம்பதுகல—ஓவிலைகண்டேனா, கிணிகம்பதுகல கிணிகம்பதுகல கிணிகம்பதுகல; கிணிகம்பதுகல கிணிகம்பதுகல கிணிகம்பதுகல; கிணிகம்பதுகல கிணிகம்பதுகல கிணிகம்பதுகல; கிணிகம்பதுகல கிணிகம்பதுகல கிணிகம்பதுகல.

O $\frac{14}{24, 32}$ ம் அளவுக்கடதாசியில் :

11 ம் பிரதமபடத்தில்.

தண்டு.	காணியினது பெயர்.	விசாலம்.
		ஏ. ரு. பெ.
15	பள்ளேவத்தேகந்த	29 2 10
16	அட்டளகுளியத்த	0 1 19
		<hr/>
		29 3 29

எல்லை, வடக்கு-நிலவலாகங்க, குலனேதொல; கிழக்கு-குலனேதொல, முனசின்கே கொத்தனும் சிலபேர்களுக்கமுடைய வகுள்கேவத்த, ஜாதுள்கே தொன் அந்திரிகம் சிலபேர்க ளுக்குமுடைய கலகாவானியத்த; தெற்கு-விக்கிரமகே அனகிராமியுடைய எகொடவத்த; மேற் கு-மொறவக்குடைய எல்லை.



Scale of 8 Chains to an Inch.

Preliminary plan 11.

Situation : Uwaragala village in Palle pattu of Morowak korale.

Lot.	Name of Land.	Extent.
		A. R. P.
15	Pallewattékanda	29 2 10
16	Atalahuliyadda	0 1 19
		<hr/>
		29 3 29

Surveyor-General's Office,
Colombo, January 9, 1901.

Sheet O $\frac{14}{24, 32}$

P. D. WARREN,
for Surveyor-General.