

SUPPLEMENT

to

The Ceylon Government Gazette,

PART III.

FRIDAY, JULY 12, 1901.

NOTICES UNDER THE WASTE LANDS ORDINANCES.

[Notice under "The Waste Lands Ordinances, 1897, 1899, and 1900."]

TAKE notice, that unless within three months from the 7th day of June, 1901, the persons, if any, who claim any interest in the lands hereinafter mentioned or in any one or more of such lands, appear before the Special Officer appointed under section 28 of Ordinance No. 1 of 1897 at his office at Matara and make claim to the said lands or any of them or to some interest therein:

Such Special Officer, in pursuance of the powers vested in him by Ordinance No. 1 of 1897, will declare by writing under his hand that the said lands or such of them, as to which no claim has been made, are the property of the Crown.

Description of Lands referred to.

W. E. DAVIDSON,  
Special Officer.

The following lots, situated in the village of Uwaragala in the Morowak korale of the Matara District, in the Southern Province, as described in the annexed certified tracings:—

I.

Preliminary plan 11.

Lot.	Name of Land	Extent.		
		A.	R.	P.
1	Galabodakanda and Polgastennehena	315	2	0
27	Wilihaladeniya	1	2	0
		<hr/>		
		317	0	0

on sheets O  $\frac{14}{24, 32}$  and O  $\frac{15}{17, 25}$  and bounded as follows: on the north by Mahawatta belonging to Jatunge Don Andris and others, the footpath from Uwaragala to Paragala, Udakandewatta belonging to Don Tiadoris Abeyagunawardana, the Lindagawadeniyadola, Lindagawadeniya sold by Crown to D. T. Abeyagunawardana (T.P. 182,448), Lindagawadeniya belonging to Crown, Lindagawadeniya sold by Crown to D. T. Abeyagunawardana (T. P. 182,448), the Lindagawadeniyadola, Dolapallekumbura belonging to D. T. Abeyagunawardana, the Wilihaladola, the Polgaswiladola, Dehigahahena *alias* Hattotuwehena claimed by D. T. Abeyagunawardana; on the east by the village limit of Horagala, the Polgastenedola, the Sapugahahenedola; on the south by the Sapugahahenedola; on the west by Medakumbura sold by Crown to Lokuge Isan Appu and others (T. P. 163,372), Kitulhenedeniya sold by Crown to ditto (T. P. 163,371, 163,370, and 163,369), Borapanwiladeniya sold by Crown to ditto (T. P. 163,868), Medaeladeniya encroached upon by ditto, the village limit of Morawaka, the footpath from Uwaragala to Paragala.

විෂය 1901 ක්වු පුනි මස 7 වෙනි දින පවත් තුන්මාසයක් ඇතුලතදි මෙහි පහත දක්වන ඉඩම්වලට නොහොත් ඉන් එක කට නොහොත් වැඩිගණනකට යම් අයිතිවාසිකමක් තිබෙන යම් අයෙක් ඇත්නම් ඒ අය විසින් වර්ෂ 1897 කේ නොමවර 1 කේ ආඥපණයේ 28 වෙනි වගන්තියේ ප්‍රකාරයට පත්කරණු ලැබූ විශෙස මන්ත්‍රීස්වරයානන්තාන්තේගේ මාතර කන්තෝරුවේදි උත්තාන්තේගේ ඉදිරිපිටට ඇවිත් පෙන්නිට එක් ඉඩම්වලට නොහොත් ඊට ඇති යම් කොටසකට කිසි අයිතිවාසිකමක් පෙන්නවා සිටින්නට නොයෙදුනොත්, එක් විශෙස මන්ත්‍රීස්වරයානන්තාන්තේගේ වර්ෂ 1897 කේ නොමවර 1 කේ ආඥපණයෙන් ලැබී තිබෙන බලයේ ප්‍රකාරයට, අයිතිවාසිකම් නොකියාපු එක් ඉඩම් එක්කෝ එසින් අයිතිවාසිකමක් ගෙණි හැරදක්වන්නට නොයෙදුන සෑම ඉඩම් රජසන්තක ඉඩම් හැටියට උත්තාන්තේගේ අත්සන ඇති ලියවිල්ලකින් උත්තාන්තේ විසින් ප්‍රකාශ කරණ බව මෙසින් දන්වන යුතුයි.

බඩලිපු, ඊ. ඩේවිඩ්සන්,  
විශෙස මන්ත්‍රීස්වරයානන්තාන්තේගේ.

ඉඩම්වල නොරතුරු.

දකුණු පලාතට අයිති මාතර දිස්ත්‍රික්කේ මොරවත්තෝරලේ උවරගල ගහ ගම පිහිටා තිබෙන මීට අමුණාපු සහතික සිතියම්වල පෙන්නන මෙහි පහත දක්වන බිම්කවිටි, එනම්:—

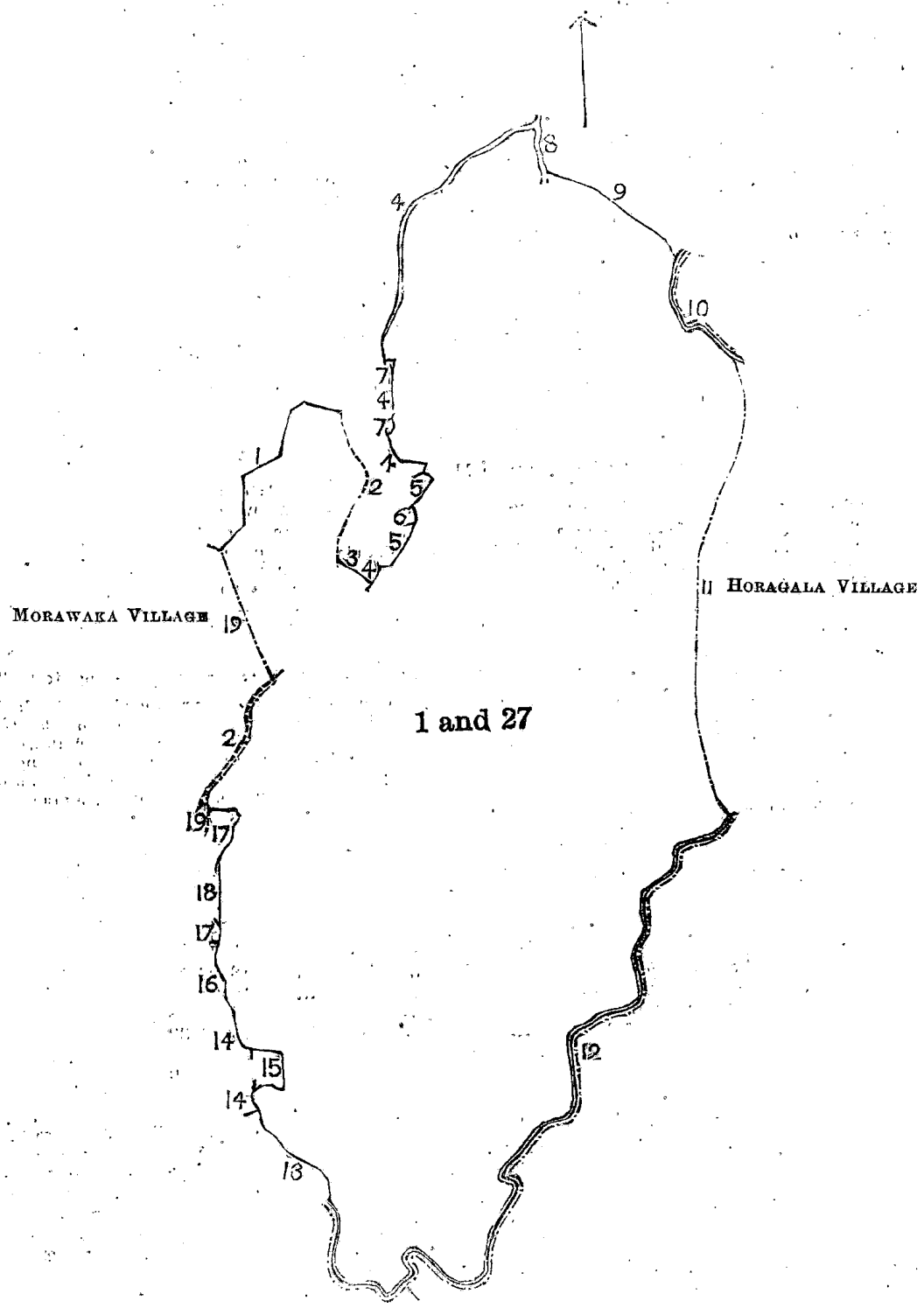
I.

O  $\frac{14}{24, 32}$  සහ O  $\frac{15}{17, 25}$  සිතියම්පටුවලට අඩංගුයි:—

මුල්සිතියම 11.

බිම්කවිටිය.	ඉඩමේ නම.	විමිතරම.
		අ. රු. ප.
1	ගලබොඩකන්ද සහ පොල්ගස්තැන්නේ හේන	315 2 0
27	විලිහලදෙහි	1 2 0
		<hr/>
		317 0 0





Scale of 16 Chains to an Inch.

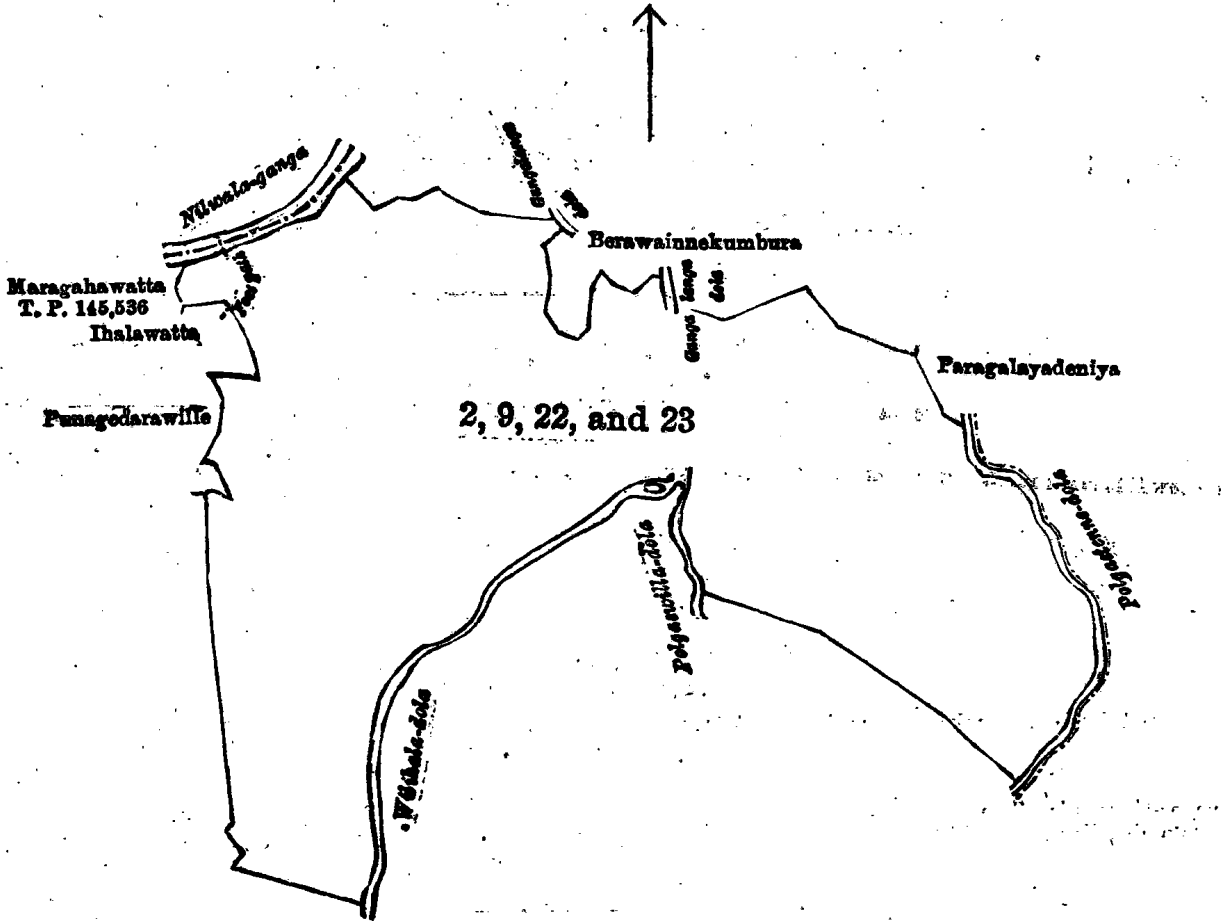
Situation : Uwaragala village in Palle pattu of Morowak korale.

Preliminary plan 11.

Lot.	Name of Land.	Extent
		A. R. P.
1 ...	Galabodakanda, Polgastennehena ...	315 2 0
27 ...	Wilihaladeniya ...	1 2 0
		<u>317 0 0</u>



டைய பறகலயய்தெனிய, ஹொறலகலுடைய எல்லை, யொல்கலதென்னேதொல; தெற்கு-அரசாட்சிக்குள்ள பொல்கலதென்னேகேன, பொல்கலவிலதொல, விலிஹலதொல, ஜாதன்கே தொன் னாமெலும் சிலபேர்களுக்குமுடைய தொலயள்ளேவத்த; மேற்கு-மேற்சொல்லியவர்களுடைய மாவத்த, மேற்சொல்லியவர்களுடைய குறுதியபொத்தவத்த, டி. ற். அபயகுளவர்த னுடைய கோன்காகேவத்த, முனலின்கே கொத்தனும் சிலபேர்களுக்குமுடைய எலிகலுளவளங்க ளுக்கத்த, ஜாதன்கே உர்கியாயும் சிலபேர்களுக்குமுடைய பூனகெதறவில, முனலின்கே கொத்த னுடைய இகலவத்த, எ. டி. வத்துகாயிக்கு அரசாட்சியாரால் விற்கயட்டிக்குக்கும் மாரூகாவத்த (T. P. 145,536).



Scale of 8 Chains to an Inch.

Preliminary plan 11.

Situation : Uwaragala village in Palle pattu of Morowak korale.

Lot.	Name of Land.	Extent.		
		A.	R.	P.
2	Hattotuwehena	18	2	12
9	Gallindaokanda, Batapattaraokanda, Nekatinnewatta, Berawainnewatta	10	0	0
22	Nawalohenawatta	0	3	38
23	Nawalahena	20	2	30
		50	1	0

Surveyor-General's Office,  
Colombo, January 9, 1901.

Sheet O.  $\frac{15}{17, 25}$

P. D. WARREN,  
for Surveyor-General.

### III.

Preliminary plan 11.

Lot.	Name of Land	Extent.		
		A.	R.	P.
4	Udaokandehena	2	2	10

on sheet O.  $\frac{15}{17, 25}$  and bounded as follows : on the north by the Nilwala-ganga ; on the east by the village limit of Horagala ; on the south by the village limit of Horagala ; on the west by the Palgastennedola.

O 15 / 17, 25 கிணியத்தறுவை அவிஷ்டி:—

கிணியம் 11.

நிலைப்பெயர்.

ஒவ்வொரு அளவு.

நிலைப்பெயர்.

அ. ரூ. ச.

4

... ரவிவகன்சேனா

2 2 10

தென்மேற்கு—புறநாடு கிணியத்தறுவை; கிணியத்தறுவை கிணியத்தறுவை கிணியத்தறுவை; கிணியத்தறுவை கிணியத்தறுவை; கிணியத்தறுவை கிணியத்தறுவை; கிணியத்தறுவை கிணியத்தறுவை

O 15 / 17, 25 ம் அளவுக்கடதாசியில் :

11 ம் பிரதமபடத்தில்.

தளம்.

காணியினது பெயர்.

விசாரம்.

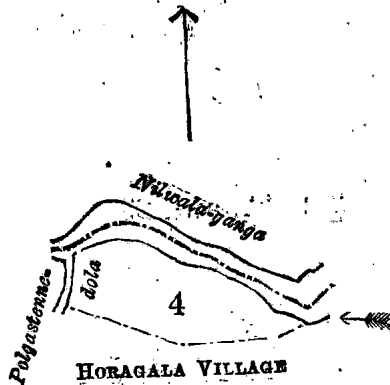
அ. ரூ. பெ.

4

... உடலகந்தேசனா

2 2 10

எல்லை, வடக்கு-நிலைவாசலாக; கிணியத்தறுவை-வெற்றாறகலுடைய எல்லை; தெற்கு-வெற்றாறகலுடைய எல்லை; மேற்கு-பொல்ககல்வெள்ளைதொல்.



Scale of 8 Chains to an Inch.

Preliminary plan 11.

Lot 4 called Udaokandehena, in extent 2A. 2R. 10P., situated in Uwaragala village in Palle pattu of Morowak korale.

Surveyor-General's Office,  
Colombo, January 9, 1901.

Sheet O 15 / 17, 25

P. D. WARREN,  
for Surveyor-General.

IV.

Preliminary plan 11.

Lot.	Name of Land	Extent. A. R. P.
15	Pallewattakanda	29 2 10
16	Atalahuliyadda	0 1 19
		<u>29 3 29</u>

on sheet O 14 / 21, 32, and bounded as follows; on the north by the Nilwala-ganga, the Gulanedola; on the east by the Gulanedola, Wahungewatta belonging to Munasinge Kottan and others, Galagawaliyadda belonging to Jatunge Don Andris and others; on the south by Egodawatta belonging to Wikkaramage Anagehami; on the west by the village limit of Morawaka.

O 14 / 21, 32 கிணியத்தறுவை அவிஷ்டி:—

கிணியம் 11.

நிலைப்பெயர்.

ஒவ்வொரு அளவு.

நிலைப்பெயர்.

அ. ரூ. ச.

15

... பரேலேவின்சேனா

29 2 10

16

... அரேலேவின்சேனா

0 1 19

29 3 29

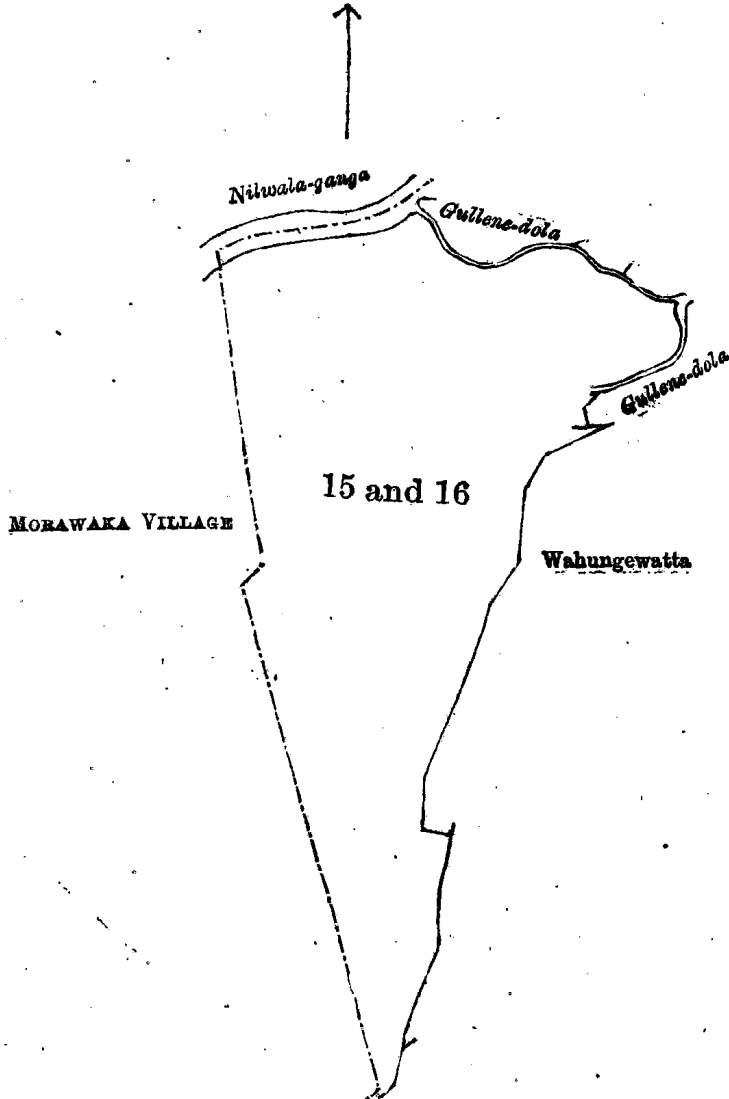
தென்மேற்கு—புறநாடு கிணியத்தறுவை; கிணியத்தறுவை கிணியத்தறுவை; கிணியத்தறுவை கிணியத்தறுவை; கிணியத்தறுவை கிணியத்தறுவை; கிணியத்தறுவை கிணியத்தறுவை; கிணியத்தறுவை கிணியத்தறுவை

0  $\frac{14}{24, 32}$  ம் அளவுக்கடதரசியில் :

11 ம் பிரதமபடத்தில்.

தண்டு.	காணியினது பெயர்.	விசாலம்.
15	பள்ளேவத்தேகந்த	ஏ. ரூ. பெ. 29 2 10
16	அட்டளகுளியத்த	0 1 19
	ஆக	29 3 29

எல்லை, வடக்கு-நில்வலாகங்க, குலனேதொல; கிழக்கு-குலனேதொல, முன்கின்கே கொத்தனும் சிலபேர்களுக்குமுடைய வகுன்கேவத்த, ஜாதுன்கே தொன் அந்நிரிகம் சிலபேர்களுக்குமுடைய கலகாவாளியத்த; தெற்கு-விக்கிரமகே அனகிகாமியுடைய எகொடவத்த; மேற்கு-மொறவக்குடைய எல்லை.



Scale of 8 Chains to an Inch.

Preliminary plan 11.

Situation : Uwaragala village in Palle pattu of Morowak korale.

Lot.	Name of Land.	Extent.
15	Pallewattékanda	A. R. P. 29 2 10
16	Atalahuliyadda	0 1 19
		29 3 29

Surveyor-General's Office,  
Colombo, January 9, 1901.

Sheet 0  $\frac{14}{24, 32}$

P. D. WARREN,  
for Surveyor-General.