

SUPPLEMENT

TO

The Ceylon Government Gazette,

PART III.

FRIDAY, OCTOBER 4, 1901.

NOTICES UNDER THE WASTE LANDS ORDINANCES.

[Notice under "The Waste-Lands Ordinances, 1897, 1899, and 1900."]

TAKE notice, that unless within three months from the 6th day of September, 1901, the persons, if any, who claim any interest in the lands hereinafter mentioned or in any one or more of such lands, appear before the Special Officer appointed under section 28 of Ordinance No. 1 of 1897 at his office at Galle and make claim to the said lands or any of them or to some interest therein :

Such Special Officer, in pursuance of the powers vested in him by Ordinance No. 1 of 1897, will declare by writing under his hand that the said lands or such of them, as to which no claim has been made, are the property of the Crown.

J. G. FRASER,  
Special Officer.

Description of Lands referred to.

The following lots, situated in the village of Walakanda in the Gangaboda pattu of the Matara District, in the Southern Province, as described in the annexed certified tracings :—

I.

Preliminary plan 5,020.

Lot.	Name of Land.	Extent.	
		A.	B. P.
10545	Gurukanattahena and Kolluhenakanatta	58	1 19
E 569	Akurettiyahena	2	3 15
		61	0 34

on preliminary plan 5,020; and bounded on the north by the Gansabhawa road from Puhulwela to Urugamuwa; on the east by Puwakgahahena claimed by Ranasinge Matheshamy and others ( $\frac{P. P. 5,020}{L 569}$ ), the Watawala-aredola, Kollukanattapahalakele claimed by Ranasinge Matheshamy and others ( $\frac{P. P. 5,020}{H 569}$ ), Doledeniya claimed by Ranasinge Peyhamy and others, the Watawala-aredola; on the south by the Watawala-aredola; on the west by Akuretiyadeniyapahalakele claimed by Ranasinge Matheshamy and others ( $\frac{P. P. 5,020}{O 569}$ ), Akuretiyadeniya claimed by ditto ( $\frac{P. P. 5,020}{V 567}$ ), Lewdeniyapahalakele claimed by ditto ( $\frac{P. P. 5,020}{H 567}$ ), Kohiladeniya claimed by ditto ( $\frac{P. P. 5,020}{I 567}$ ).

විෂි 1901 ක්වූ සැප්තැම්බර් මස 6 වෙනි දින පටන් තුන්මාසයක් ඇතුළතදී මෙහි පහත දක්වන ඉඩම් වලට නොහොත් ඉන් එකකට නොහොත් වැඩිතරණකට යම් අයිතිවාසිකමක් තිබෙන යම් අයෙක් ඇත්නම් ඒ අය විසින් විෂි 1897වේ නොමර 1කේ ආඥපණවේ 28 වෙනි වගන්තියේ ප්‍රකාර යට පත්කරණු ලැබූ විශේෂ මනත්‍රීකරයානන්තාන් සේගේ ගාල්ලේ කන්තෝරුවේදී උන්නාන්සේගේ ඉදිරිපිටට ඇවිත් පෙනීසිට එකී ඉඩම්වලට නොහොත් ඊට ඇති යම් කොටසකට කිසි අයිතිවාසිකමක් පෙන්වා සිටින්නට නොයෙදුනොත්, එකී විශේෂ මනත්‍රීකරයානන්තාන්සේගේ විෂි 1897වේ නොමර 1කේ ආඥපණවේ ලැබී තිබෙන බලයේ ප්‍රකාරයට, අයිතිවාසිකම් නොකියාපූ එකී ඉඩම් එක්කෝ එයින් අයිතිවාසිකමක් ගෙණහැර දක්වන්නට නොයෙදුන සෑම ඉඩම් රජසන්තක ඉඩම් හැරියට උන් නාන්සේගේ අත්සන ඇති ලියවිල්ලකින් උන්නාන්සේ විසින් ප්‍රකාශ කරණ බව මෙයින් දනගත යුතුයි.

ජේ. ජී. ශ්‍රේෂ්ඨ,  
විශේෂ මනත්‍රීකරයානන්තාන්සේගේ.

දකුණු පළාතට අයිති මාතර දිස්ත්‍රික්කේ ගඟබඩ පත්තුවේ වලකන්ද යන ගම පිහිටා තිබෙන මීට අමුතාපු සහතික සිතියම්වල පෙනීසන මෙහි පහත දක්වන බිම්කවරි, එනම් :—

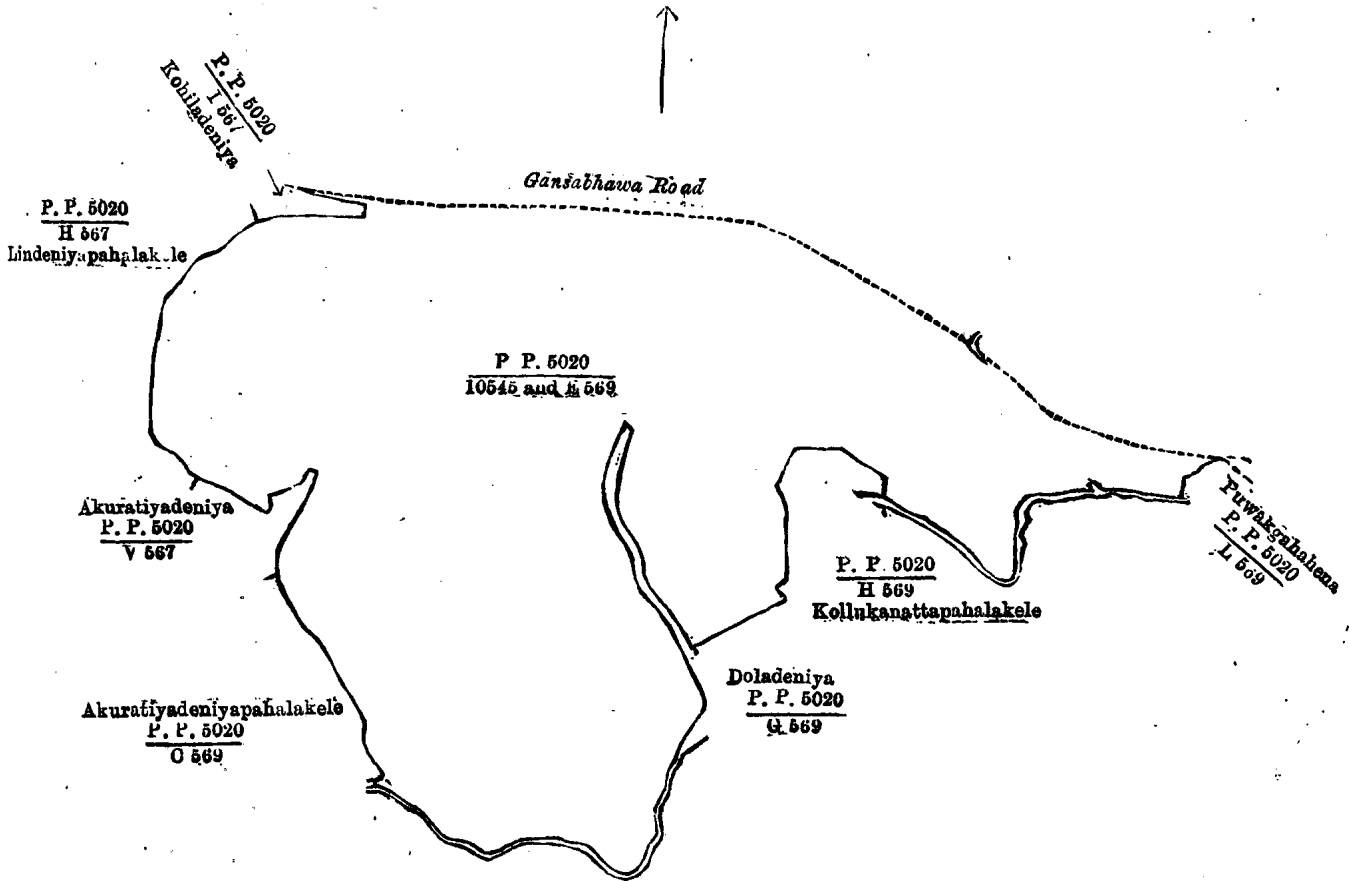
I.

මුල් සිතියම 5,020.

P. P. 5,020 සිතියම පහත අඩංගු :—

බිම්කවරිය.	ඉඩමේ නම.	බිම්කරම.
		අ. රූ. ප.
10545	ගුරුකනත්ත සේන සහ කොල් එගේන කනත්ත	58 1 19
E 569	අකුරැටිය සේන	2 3 15
		61 0 34





Situation : Walakanda village in Gangaboda pattu.

Lot.	Name of Land.	Extent. A. R. P.
10545 ... E 569 ...	Gurukanattahena and Kalluhanakanatta ... Akurettiyahena ...	58 1 19 2 3 15

Surveyor-General's Office,  
Colombo, February 25, 1901.

P. D. WARREN,  
for Surveyor-General.

II.

Preliminary plan 5,020.

Lot.	Name of Land.	Extent. A. R. P.
10550 ... D 569 ...	Akurettiyahena ... Do. ...	13 2 29 1 0 23
10551 ... F 569 ...	Tennehena ... Akurettiyahena ...	42 1 36 0 3 39
		58 1 7

on preliminary plan 5,020; and bounded on the north by Watawala-aredola *alias* Watareka-ela, Henedeniya claimed by Ranasinge Matheshamy and others ( $\frac{P. P. 5,020}{I 569}$ ), the Watawala-aredola, Kollukanattapahalakale claimed by Ranasinge Matheshamy and others ( $\frac{P. P. 5,020}{H 569}$ ), the Watawala-aredola, the Digadeniyadola; on the east by Digadeniya belonging to Crown, Beddeniya claimed by Gamage Don Andiris and others, Beddedeniya-atmaga claimed by ditto ( $\frac{P. P. 5,020}{N 569}$ ); on the south by Puwakgahahena belonging to Crown, Henedeniya claimed by Ranasinge Don Siman and others ( $\frac{P. P. 5,020}{J 569}$ ), Tennehena kele belonging to Crown, Akurettiyakele belonging to Crown; on the west by the Watareka-ela *alias* Watawala-aredola, Mahayayahena belonging to Crown ( $\frac{P. P. 5,020}{10,544}$ ).

මුල් සිතියම 5,020.

P. P. 5,020 සිතියමට අඩංගු :-

බිම්කට්ටිය.	ඉඩමේ නම.	ආ. රූ. ප.
10550 ... D 569 ...	අකුරැටිය හේන ... එම ...	13 2 29 1 0 23
10551 ... F 569 ...	තැන්නේ හේන ... අකුරැටිය හේන ...	42 1 36 0 3 39
		58 1 7

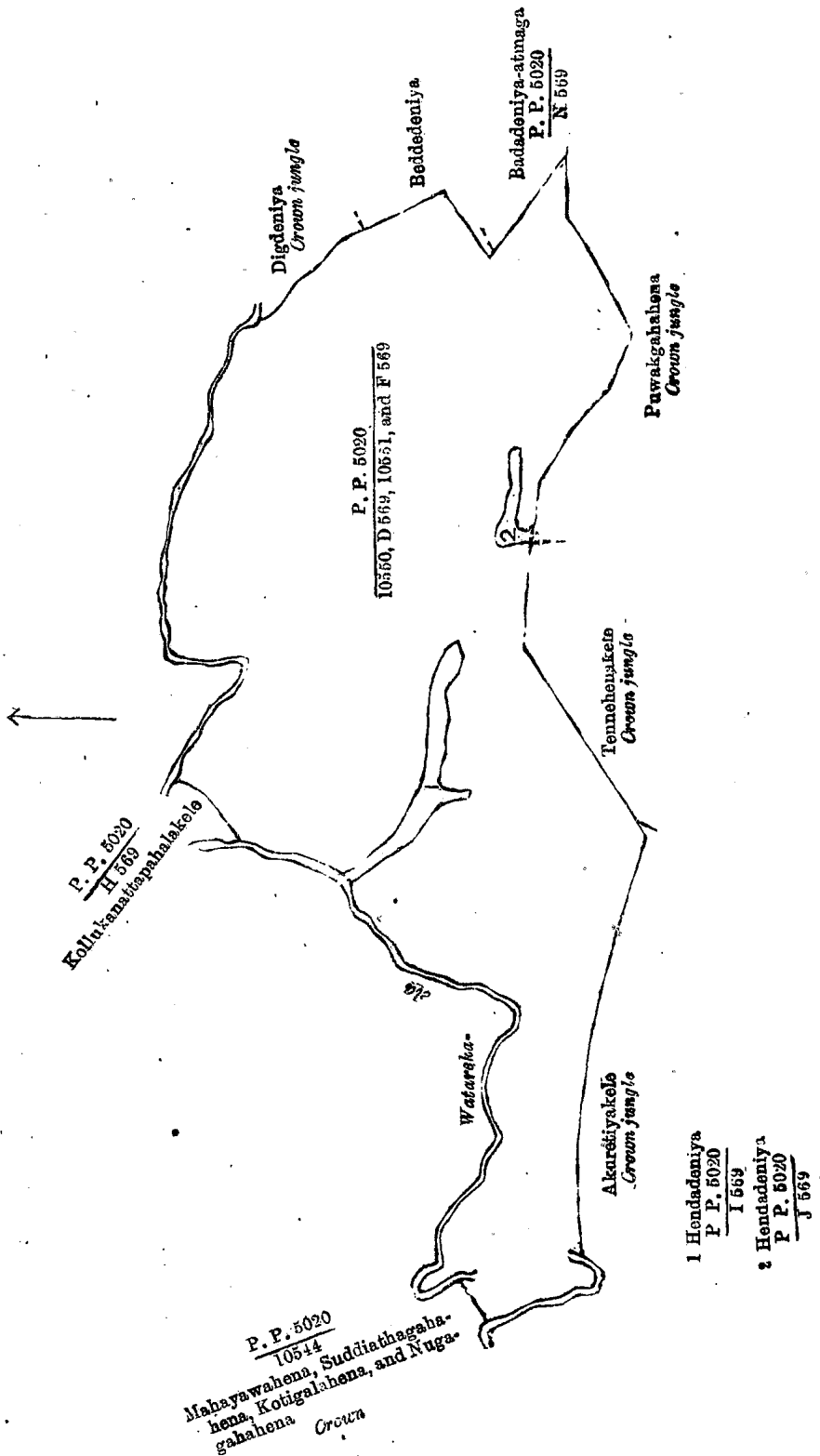
திரு மாகாணம்—சட்டமன்றம்—வருமான வரி வட்டியைப் பற்றி, ராஜ்யத்தின் மொத்தமாக  
 சட்டமன்றம் அமைக்கப் பட்டிருக்கிறது. அதன் கீழ், (P. P.  $\frac{5,020}{I 569}$ ), வருமான வரி வட்டியைப் பற்றி,  
 ராஜ்யத்தின் மொத்தமாக சட்டமன்றம் அமைக்கப் பட்டிருக்கிறது. அதன் கீழ், (P. P.  $\frac{5,020}{H 569}$ ), வருமான வரி வட்டியைப் பற்றி,  
 ராஜ்யத்தின் மொத்தமாக சட்டமன்றம் அமைக்கப் பட்டிருக்கிறது. அதன் கீழ், (P. P.  $\frac{5,020}{N 569}$ ), வருமான வரி வட்டியைப் பற்றி,  
 ராஜ்யத்தின் மொத்தமாக சட்டமன்றம் அமைக்கப் பட்டிருக்கிறது. அதன் கீழ், (P. P.  $\frac{5,020}{J 569}$ ), வருமான வரி வட்டியைப் பற்றி,  
 ராஜ்யத்தின் மொத்தமாக சட்டமன்றம் அமைக்கப் பட்டிருக்கிறது. அதன் கீழ், (P. P.  $\frac{5,020}{10,514}$ ).

P. P. நொம்பர் 5,020 ம பிரதமபடத்தில்

தரம்.		காணியினது பெயர்.	விசாலம்.
			ஏ. டி. ப.
10550	...	அக்குரெட்டியகேள்	13 2 29
D 569	...	மேல்	1 0 23
10551	...	தென்னேகேள்	42 1 36
F 569	...	அக்குரெட்டியகேள்	0 3 39
			58 1 7

எல்லை, வடக்கு-வட்டவலஆரோதொல அலலது வட்டறக்களல, நளசின்கே மத்தெஸ  
 காமியும் சிலபேர்களும உரித்துபேசும் வேறேனெதெனிய (P. P.  $\frac{5,020}{I 569}$ ), வட்டவலஆரோதொல,  
 நளசின்கே மத்தெஸகாமியும் சிலபேர்களும உரித்துபேசும் கொலுசனத்தேபாலகெலே (P. P.  
 $\frac{5,020}{H 569}$ ), வட்டவலஆரோதொல, திகதெனியெதொல ; கிழக்கு-அரசாட்சிக்குள்ள திகதெனிய, ம  
 கே தொன் அந்திரிசும் சிலபேர்களும உரித்துபேசும் பெத்தெதெனிய, மேற்சொலவியவர்கள்.  
 உரித்துபேசும் பெத்தெதெனியேஅத்க (P. P.  $\frac{5,020}{N 569}$ ); தெற்கு-அரசாட்சிக்குள்ள புவக்காகே  
 ன, நளசின்கே தெரன் சிமனும் சிலபேர்களும உரித்துபேசும் ஏனெதெனிய, அரசாட்சிக்குள்ள  
 தென்னேகேனெகெலே, அரசாட்சிக்குள்ள அக்குரெட்டியகெலே ; மேற்கு-வட்டரெகள  
 அலலது வட்டவலஆரோதொல, அரசாட்சிக்குள்ள மகயாயேகேள் (P. P.  $\frac{5,020}{10,514}$ ).

[For Tracing see page 5]



Situation : Walakanda village in Gangaboda pattu.

Lot.	Name of Land.	Extent.
		A. R. P.
10550	Akuretiyahena	13 2 29
D 569	Do.	1 0 23
10551	Tennehena	42 1 36
F 569	Akuretiyahena	0 3 39

Surveyor-General's Office,  
Colombo, February 25, 1901.

P. D. WARREN.  
for Surveyor-General.

III.

Preliminary plan 5,020.

Lot.	Name of Land.	Extent. A. R. P.
Q 567½ ...	Polkoratuwagawattadolahena <i>alias</i> Suddrastakagahahena ...	4 3 28

on preliminary plan 5,020; and bounded on the north by Polkoratuwahena encroached by Don Andiris Wickrama-singha ( $\frac{P. P. 5,020}{Z 566}$ ); on the east by Polkoratuwahena sold by Crown to ditto (T. P. 168,654); on the south by the Gansabhawa road from Puhulwela to Urugamuwa, Suddrastakagahahena belonging to Crown ( $\frac{P. P. 5,020}{P 567\frac{1}{4}}$ ), Suddrastakagaha-deniya claimed by Kankanage Kostan and others ( $\frac{P. P. 5,020}{E 567}$ ), the Gonawaladola.

මුල් සිතියම 5,020.

P. P. 5,020 සිතියමට අනුව :-

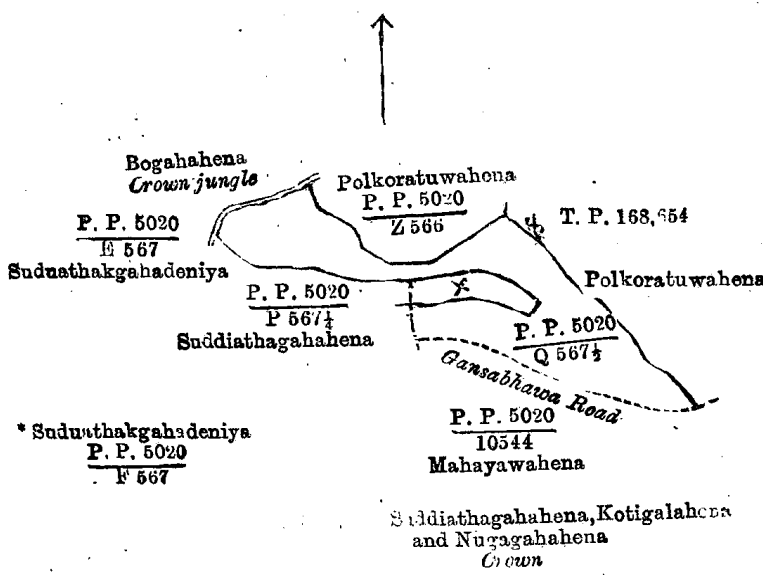
බිම්කවච්ඡය.	ඉඩමේ නම.	භිම්බරම. අ. රූ. ප.
Q 567½ ...	පොල්කොරටුවලා වත්තේ දෙලේ හේන නොයොත් සුද්දුස්තකගහහේන ...	4 3 28

මීට මාසිමි—උතුරට දෙග් අන්දිරිස් වික්‍රමසිංහ විසින් අල්ලාගනි තිබෙන පොල්කොරටුවේ හේනද (P. P.  $\frac{5,020}{Z 566}$ ); නැගෙනහිරට එම අයට අනුමත විසින් විකුනාපු පොල්කොරටුවේ හේනද (T. P. 168,654); දකුණට පුනුල්වැල්ලේ සිට උතුරුගමුවට යන ගමනට පාරද, රජයන්තක සුද්දුස්තක ගහහේනද (P. P.  $\frac{5,020}{P 567\frac{1}{4}}$ ), කන්කානගේ කොස්තන් සහ නවත් අයවල් විසින් අසිතිවාසිකම් කියන සුද්දුස්තකගහ දෙවියද (P. P.  $\frac{5,020}{E 567}$ ), ගෝනවල දෙලද.

P. P. කොට්ඨාස 5,020 ම පිරිසිදු කිරීමේ

නම.	කාණ්ඩයේ නම.	විෂාලය. අ. රූ. ප.
Q 567½ ...	පොල්කොරටුවලා වත්තේ දෙලේ හේන නොයොත් සුද්දුස්තකගහහේන ...	4 3 28

ඉහළ, වැටුණු-තොන් අත්තිරිස විකිලිමසිංහ ඉහළතොන් පොල්කොරටුවලා වත්තේ දෙලේ හේන (P. P.  $\frac{5,020}{Z 566}$ ); කිලිනොච්චියේ මහලාගම පාරද, රජයන්තක සුද්දුස්තක ගහහේනද (T. P. 168,654); තෙල්ල-පුනුල්වැල්ලේ සිට උතුරුගමුවට යන ගමනට පාරද, රජයන්තක සුද්දුස්තක ගහහේනද (P. P.  $\frac{5,020}{P 567\frac{1}{4}}$ ), කන්කානගේ කොස්තන් සහ නවත් අයවල් විසින් අසිතිවාසිකම් කියන සුද්දුස්තකගහ දෙවියද (P. P.  $\frac{5,020}{E 567}$ ), ගෝනවල දෙලද.



Lot Q 567½ called Polkoratuwagawattadolahena, in extent 4A. 3R. 28P., situated in Walakanda village in Gangaboda pattu.

Surveyor-General's Office,  
Colombo, February 25, 1901.

P. D. WARREN,  
for Surveyor-General.