

SUPPLEMENT

TO

The Ceylon Government Gazette,

PART III.

FRIDAY, NOVEMBER 29, 1901.

NOTICES UNDER THE WASTE LANDS ORDINANCES.

[Notice under "The Waste Lands Ordinances, 1897, 1899, and 1900."]

TAKE notice, that unless within three months from the 8th day of November, 1901, the persons, if any, who claim any interest in the lands hereinafter mentioned or in any one or more of such lands, appear before the Special Officer appointed under section 28 of "The Waste Lands Ordinances, 1897, 1899, and 1900," at his office at Galle and make claim to the said lands or any of them or to some interest therein :

Such Special Officer, in pursuance of the powers vested in him by the said Ordinances, will declare by writing under his hand that the said lands or such of them, as to which no claim has been made, are the property of the Crown.

J. G. FRASER,
Special Officer.

Description of Lands referred to.

The following lots, situated in the village of Watukolakanda in the Gangaboda pattu of the Matara District, in the Southern Province, as described in the annexed certified tracings :—

Lot.	Preliminary plan 5,020.		Extent, A. R. P.
	Name of Land.		
V 568 ...	Medahena	...	15 0 6
10548 ...	Doralugahahena, Kapundolahena, Dehigahahena	...	71 0 20
B 569 ...	Hewagewattehena or Delgahawattehena	...	19 2 7
10546 ...	Allisagehena, Gallendahena, Kekiriwarahena, and Tundolahena	...	40 3 20
			146 2 3

appearing in P. P. 5,020; and bounded on the north by Dehigahahenakoratuwa claimed by Hewakankanange Babappu ($\frac{5,020}{J 568}$), Dehigahahenadeniya claimed by Gamachige Luvishamy and others ($\frac{5,020}{K 568 \text{ and } L 568}$), Mimanakoladeniya claimed by Hewakankanange Don Siman and others ($\frac{5,020}{R 568}$), Medaduwa ($\frac{5,020}{S 568}$) claimed by Ratnayaka Patiranaage Don Andiris, Medapahaladeniya ($\frac{5,020}{T 568}$) claimed by Hewakankanange Don Siman and others, Medapahaladeniyagalagawakella ($\frac{5,020}{V 568}$) belonging to Gamachige Luvishamy and others, Pahaladeniyakoratuwa ($\frac{5,020}{Z 568}$) belonging to Hewakankanange Don Siman and others, Medapahaladeniyapahalakella ($\frac{5,020}{A 569}$) belonging to Hewakankanange Don Siman and others, Hewagewatta or Delgahawatta ($\frac{5,020}{Q 568 \text{ and } W 568}$) belonging to Carolis Siriwardena, Dikdeniyapahalakella ($\frac{5,020}{J 568}$) belonging to Ratnayakapatiranaage Don Andiris and others, Dikdeniyeatmaga ($\frac{5,020}{10,547}$) belonging to Crown, Kekiriwarakanattahena ($\frac{5,020}{F 568}$) encroached by Gamachige Luvishamy, Kekiriwarakanattahena sold by Crown to ditto (T. P. 160,318), Galagawadeniya ($\frac{5,020}{T 567}$) belonging to Hewakankanange Kostanhamy and others, Galagawadeniyapahalakella ($\frac{5,020}{Y 567}$) belonging to Hewakankanange Babappu and others; on the east by the Gonawaladola, the Watawala-aredola *alias* Wataraka-ela; on the south by the Watawala-aredola *alias* Wataraka-ela; on the west by the village limit of Aparekka, Mimanakoladeniyakele ($\frac{5,020}{10,549}$) belonging to Crown, Dehigahahenakele belonging to Crown.

විෂි 1901 ක්වූ නොවැම්බ මස 8 වෙනි දින පටන් කුන්මාසයක් ඇතුලතදී මෙහි පහත දක්වන ඉඩම් වලට නොහොත් ඉන් එකකට නොහොත් වැඩිගණනකට යම් අයිතිවාසිකමක් තිබෙන යම් අයෙක් ඇත්නම් ඒ අය විසින් මුඩුකිම් සම්බන්ධව වර්ෂ 1897, 1899 සහ 1900 ආඥපණත්වල 28 වෙනි වගන්තියේ ප්‍රකාරයට පත්කරණු ලැබූ විශේෂ මහත්‍යවරයානන්නාන්සේගේ ගාල්ලේ කන්තෝරු වේදී උත්තාන්සේගේ ඉදිරිපිටට ඇවත් පෙනිසිට එකී ඉඩම්වලට නොහොත් ඊට ඇති යම් කොටසකට කිසි අයිතිවාසිකමක් පෙන්වාසිවින්නට නොයෙදුනොත්, එකී විශේෂ මහත්‍යවරයානන්නාන්සේට ඉහතකී ආඥපණත්වලින් ලැබී තිබෙන බලවල ප්‍රකාරයට, අයිතිවාසිකම් නොකියාපූ එකී ඉඩම් එක්කෝ එකීන් අයිතිවාසිකමක් ගෙණැරදක්වන්නට නොයෙදුන සෑම ඉඩම් රාජසන්තක ඉඩම් හැරියට උත්තාන්සේගේ අත්සන ඇති ලියවිල්ලකින් උත්තාන්සේ විසින් ප්‍රකාශකරණ බව මෙයින් දන ගතයුතුයි.

ජේ. ජී. ෆ්‍රේසර්,
විශේෂ මහත්‍යවරයානන්නාන්සේය.

சொல்லப்பட்ட காணிகளின் விவரம்.

தென் மாசாணத்தின் மாத்தறை டிஸ்சிறிக்கில் கங்கபொடபத்துவையைச்சேர்ந்த வத்து கொலகந்த என்னும் கிராமத்திலுள்ள இதன் கீழ் சொல்லப்படும் காணித்துண்டுகள், அதாவது இத்தோடணைத்துக் குறிக்கப்பட்ட உறுதிப்படுத்திய டாப்புசுளில் விவரிக்கப்பட்டிருக்கின்றன :—

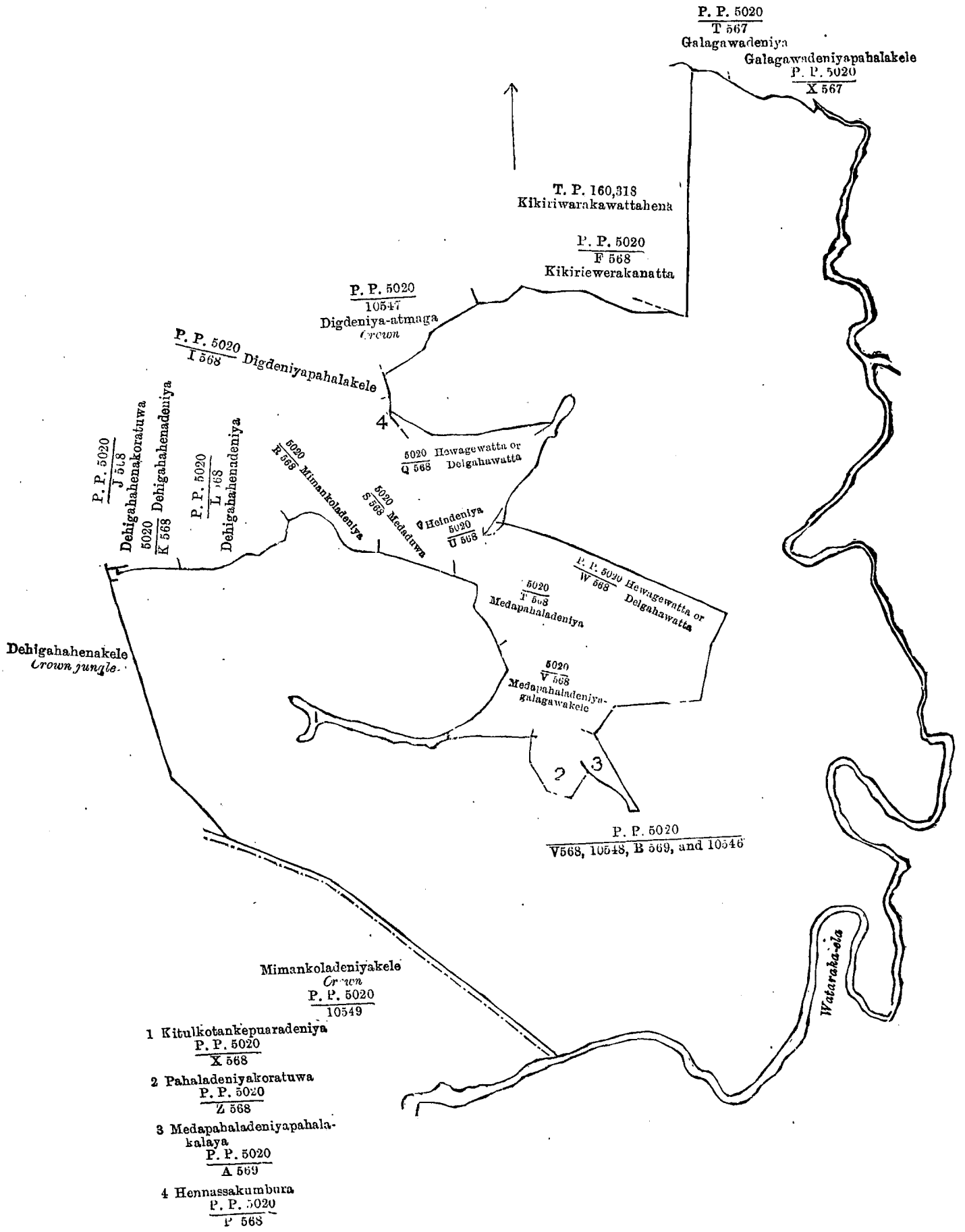
I.

பிரதமபடத்து இலக்கம் 5,020.

தண்டு.	காணியினது பெயர்.	விசாலம். ஏ. தூ. ப.
V 568	மெதகேன	15 0 6
10548	தொரலுககேன, கெபுன்தொலகேன, தெகிக ககேன	71 0 20
B 569	ஹேவாகே வத்தேகேன அல்லது தெல்காவத் தேகேன	19 2 7
10546	அள்ளிசாகேகேன, கள்ளெந்தேகேன, கெக்கிரி வறுகேன, துன்தொலகேன	40 3 20
		<hr/> 146 2 3

எல்லை, வடக்கு-ஹேவாகன்கானன்கே பயப்பு உரித்துபேசும் தெகிகாகேனகொறொட்டுவ ($\frac{P.P. 5,020}{J 568}$), கமாச்சிகே லுவிஸகாமியும் சிலபேர்களுக்கும் உரித்துபேசும் தெகிகாகேனதெனிய ($\frac{5,020}{K 568, L 568}$), ஏவாகன்கானன்கே தொன் சிமனும் சிலபேர்களுக்கும் உரித்துபேசும் மிமனதொல தெனிய ($\frac{5,020}{R 568}$), மத்தனாக பத்திரானகே தொன் அந்திரிஸ உரித்துபேசும் மெததுவ ($\frac{5,020}{S 568}$), ஏவாகன்கானன்கே தொன் சிமனும் சிலபேர்களுக்கும் உரித்துபேசும் மெதபாலதெனிய ($\frac{5,020}{T 568}$), கமாச்சிகே லுவிஸகாமியும் சிலபேர்களுக்குமுடைய மெதபாலதெனியேகலகாவாகேள்ள ($\frac{5,020}{V 568}$), ஏவாகன்கானன்கே தொன் சிமனும் சிலபேர்களுக்குமுடைய பாலதெனியகொறொட்டுவ ($\frac{5,020}{Z 568}$), ஏவாகன்கானன்கே தொன் சிமனும் சிலபேர்களுக்குமுடைய மெதபாலதெனியபாலகேல்ல ($\frac{5,020}{A 569}$), கறேளிஸ சிரிவர்தனுடைய ஹேவாகேவத்த அல்லது தெல்காவத்த ($\frac{5,020}{Q 568, W 568}$), மத்தனாகபத்திரானகே தொன் அந்திரிசும் சிலபேர்களுக்குமுடைய திக்தெனியேபாலகேல்ல ($\frac{5,020}{J 568}$), அரசாட்சிக்குள்ள திக்தெனியேஅத்தக ($\frac{5,020}{10,547}$), கமாச்சிகே லுவிஸகாமி எல்லைதாண்டிபோன தும் கெகிரிவறுகனத்தேகேன ($\frac{5,020}{F 568}$) மேற்சொல்லியவனுக்கு அரசாட்சியாரால் விற்கப்பட்டிருக்கும் கெகிரிவறுகனத்தேகேன (T. P. 160,318), யேவாகன்கானன்கே கொஸதன்காமியும் சிலபேர்களுக்கமுடைய கலகாவாதெனிய ($\frac{5,020}{T 567}$), யேவாகன்கானன்கே பயபுவும் சிலபேர்களுக்குமுடைய கலகாவாதெனியேபாலகேள்ள ($\frac{5,020}{Y 567}$); கிழக்கு-கோனவலதொல, வட்டவலஆரேதொல அல்லது வட்டாக்களல; தெற்கு-வட்டவலஆரேதொல அல்லது வட்டாக்களல; மேற்கு-அப்பரெக்குடைய எல்லை, அரசாட்சிக்குள்ள மிமனகொலதெனியேகெலே ($\frac{5,020}{10,549}$), அரசாட்சிக்குள்ள தெகிகாகேனகெலே.

[For Tracing see page 4.]



Situation : Watakolakanda village in Gangaboda pattu.

Lot.	Name of Land.	Extent.		
		A.	R.	P.
V 568 ...	Medahena ...	15	0	6
10548 ...	Doralugahahena, Kapundolahena, Dehigahahena ...	71	0	20
B 569 ...	Hewagewattehena or Delgahawattehena ...	19	2	7
10546 ...	Allisagehena, Galindahena, Kekiriwalahena, Thondollahena ...	40	3	20

Surveyor-General's Office,
Colombo, February 25, 1901.P. D. WARREN,
for Surveyor-General.

II.

Lot.	Name of Land.	Extent.		
		A.	R.	P.
R 566 ...	Patinagodahena ...	6	3	10
S 566 ...	Do. ...	3	0	20
		9	3	30

on P. P. 5,020; and bounded on the north by Patinagodahena claimed by Don Carolis Siriwardena ($\frac{5,020}{N 566}$), Patinagodawatta claimed by ditto ($\frac{5,020}{P 566}$); on the east by Kongahawattahena *alias* Alutdeniya-atmaga sold by Crown to ditto (T. P. 183,991), Kongahawattahena *alias* Himbotuwelkanatta sold by Crown to ditto (T. P. 169,361), Kongahamaditta claimed by ditto ($\frac{5,020}{S 566}$), Kongahawattahena *alias* Alutdeniya-atmaga *alias* Himbotuwelkanatta belonging to Crown the Puwakgaha-ara; on the south by Walgamayahenakele belonging to Crown, the Nanudola; on the west by Patinagodahena claimed by Don Carolis Siriwardane and others ($\frac{5,020}{N 566}$).

P. P. 5,020 සියයම්පත්‍රයේ අඩවුව.

බිම්බවිවිස.		ඉඩමේ නම.		බිම්බරම.		
				අ. රු. ප.		
R 566	පතිනගොඩගේන	...	6	3	10
S 566	එම	...	3	0	20
				9	3	30

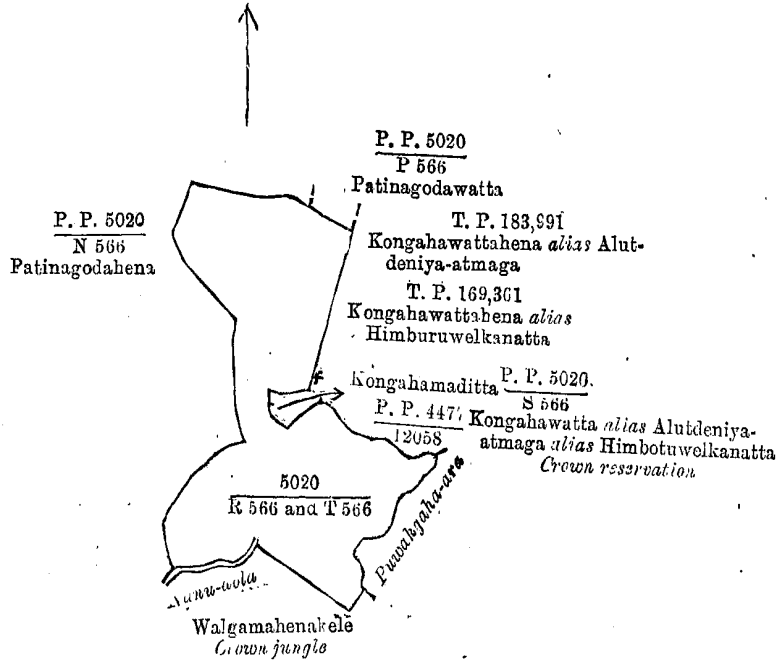
මිට මාසිම්—උතුරට දෙයින් කරෝලිස් සිරිවඩින විසින් අසිතිවාසිකම් කියන පතිනගොඩගේනද ($\frac{5,020}{N 566}$), එම අය විසින් අසිතිවාසිකම් කියන පතිනගොඩ වත්තද ($\frac{5,020}{P 566}$); නැගෙනහිරට එම අයට අණවූ විසින් විකුනාපු කෝන්ගහ වත්තේ හේන නොහොත් අළුත්දෙවියේ අත්මගද (T. P. 183,991), එම අයට අණවූ විසින් විකුනාපු කෝන්ගහවත්තේ හේන නොහොත් හිම්බුවුලුල් කනත්තද (T. P. 169,361), එම අය විසින් අසිතිවාසිකම් කියන කෝන්ගහ මඩිත්තද ($\frac{5,020}{S 566}$), රජ සත්තක කෝන්ගහවත්ත හේන නොහොත් අළුත්දෙවියේ අත්මග නොහොත් හිම්බොවුලුල් කනත්තද, පුවක්ගහආරද; දකුණට රජසත්තක වල්ගමයා හේනේ කැලේද, නානුදෙලද; බස්නාහිරට දෙයින් කරෝලිස් සිරිවඩින සහ තවත් අයවරින් විසින් අසිතිවාසිකම් කියන පතිනගොඩගේනද ($\frac{5,020}{N 566}$).

පිරිතමපද්‍රම ඉලක්කම් 5,020.

කුණර්.		කාණ්ඩිනනු පෙයාර්.		විසාලම.		
				අ. රු. ප.		
R 566	පත්තිනුකොට්ටේන	...	6	3	10
S 566	ඹේ	...	3	0	20
				9	3	30

ඒබ්බේ, වැට්ටු-තොන් කරොලිස් සිරිවර්තන උරිත්තුවෙසුම පත්තිනුකොට්ටේන ($\frac{5,020}{N 566}$), මෙර්සොල්වියවන් උරිත්තුවෙසුම පත්තිනුකොට්ටේන ($\frac{5,020}{P 566}$); කිට්ටු-මෙර්සොල්වියවනු ක්‍රු ආරාධනාරාල විර්කප්ප්ප්ට්ටුකුම කොන්කාවත්තේනෙ අල්ලනු අලුත්තෙහිනියේ අත්මක (T. P. 183,991), මෙර්සොල්වියවනු ක්‍රු ආරාධනාරාල විර්කප්ප්ප්ට්ටුකුම කොන්කාවත්තේනෙ අල්ලනු ඉම්බ්ට්ටුවෙල්කනත්ත (T. P. 169,361), මෙර්සොල්වියවන් උරිත්තුවෙසුම කොන්කාවත්ත ($\frac{5,020}{S 566}$), ආරාධනාරාල කොන්කාවත්තේනෙ අල්ලනු අලුත්

தெனியே அத்தமக அல்லது ஈம்பட்டு வெல்கனத்த, புவக்காரூர் ; தெற்கு-அரசாட்சிக்குள்ள வல கமயாகேனெகெலெ, நானுதொல ; மேற்கு-தொன் கரேலில சிரிவர்தனும் சிலயோர்களும் உரி த்துபேசும் பத்தினுகொடகேன ($\frac{5,020}{N 566}$).



Situation : Watakolakanda village in Gangaboda pattu.

Lot.	Name of Land.	Extent. A. R. P.
R 566	Patinagodahena	6 3 10
S 566	Do.	3 0 20
		<hr/>
		9 3 30

Surveyor-General's Office,
Colombo, April 4, 1901.

P. D. WARREN,
for Surveyor-General.

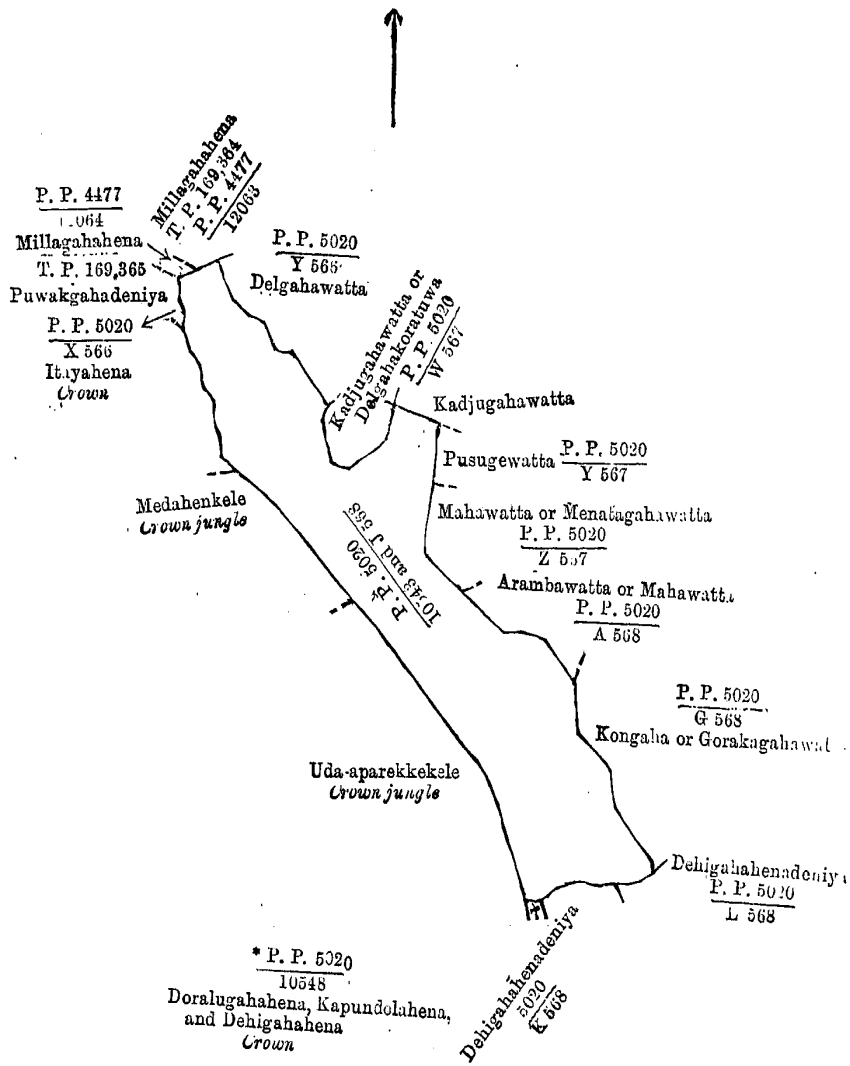
III.

Lot.	Name of Land.	Extent. A. R. P.
10543	Dehigahahena and Medahenakele	12 3 10
J	Dehigahahenakoratuwa	2 0 38
		<hr/>
		15 0 8

on P. P. 5,020; and bounded on the north by Millagahahena sold by Crown to Don Carolis Siriwardena (T. P. 169,364 and 169,365), Delgahawatta ($\frac{5,020}{Y 566}$) belonging to Ratnayaka Patiranage Don Andiris, Kadjugahawatta alias Delgahakoratuwa ($\frac{5,020}{W 567}$) belonging to Hewakankanange Don Siman and others, Kadjugahawatta belonging to Hewakankanange Kottan and others; on the east by Pissugewatta ($\frac{5,020}{F 567}$) belonging to Hewakankanange Babappu and others, Mahawatta alias Mediyagahawatta ($\frac{5,020}{Z 567}$) belonging to Hewakankanange Kostanhamy and others, Arambewatta alias Mahawatta ($\frac{5,020}{A 568}$) belonging to Hewakankanange Babappu and others, Kongahawatta alias Gorokgahawatta ($\frac{5,020}{G 568}$) belonging to Hewakankanange Kostanhamy and others; on the south by Dehigahahenedeniya ($\frac{5,020}{K 568 \text{ and } L 568}$) belonging to Hewakankanange Babappu and others; on the west by Uda-aparekkekele belonging to Crown, Medahenakele belonging to Crown, Ittabatehena alias Itayahena belonging to Crown, Puwakgahahenedeniya ($\frac{5,020}{X 566}$) belonging to Ratnayaka Patiranage Don Andiris.

P. P. 5,020 சிவியமபவசே அபிஷ்டி.

சிவியமபவசே.	அபிஷ்டி வகை.	நிமிசரம். அ. ர. ப.
10543	தெனியே அத்தமக அல்லது ஈம்பட்டு வெல்கனத்த	12 3 10
J	தெனியே அத்தமக அல்லது ஈம்பட்டு வெல்கனத்த	2 0 38
		<hr/>
		15 0 8



Situation : Watakolakanda village in Gangaboda pattu.

Lot.	Name of Land.	Extent. A. R. P.
10543	Dehigahahena and Medahenakele	12 3 10
J 568	Dehigahahenakoratuwa	2 0 38
		<u>15 0 8</u>

Surveyor-General's Office,
Colombo, February 25, 1901.

P. D. WARREN,
for Surveyor-General.

IV.

Lot.	Name of Land.	Extent. A. R. P.
567 1/4	Suddrastakagahahena	4 0 8

on P. P. 5,020; and bounded on the north by the Suddrastakagahahenadola, Bogahahena belonging to Crown, Suddrastakagahadeniya ($\frac{5,020}{E 567}$) belonging to Hewakankanange Kottanhamy and others; on the east by Polkoratuwagawawattadolahena claimed by Hewakankanange Kottanhamy and others; on the south by the Gansabhawa road; on the west by Palamagawadeniyakoratuwa ($\frac{5,020}{P 567 1/4}$) claimed by Hewakankanange Babappu and others, Ihalamulanekumbura belonging to Mimanage Punchibaba and others.

P. P. 5,020 සිතියම්පත්‍රයේ අඩංගු වූ.

සීමිතවරිය.	ඉඩමේ නම.	ඛිමිතරම. අ. රූ. ප.
567 1/4	සුද්‍රස්තකගහ හේන	4 0 8

මෙම මාසිමි—උතුරට සුද්‍රස්තකගහ හේනේ දෙලද, රජයන්තක බෝගහහේනද, හේවාකන් කානන්ගෙයි කොස්තන්හාමිම සහ තවත් අසවළුන්ට අයිති සුද්‍රස්තකගහ දෙතිසද ($\frac{5,020}{E 567}$);

