

Ceylon Government Gazette

Published by Authority.

No. 5,966—THURSDAY, JANUARY 21, 1904.

PART I.—General : Minutes, Proclamations, Appointments,
and General Government Notifications.

PART II.—Legal and Judicial.

PART III.—Provincial Administration.

PART IV.—Land Settlement.

PART V.—Mercantile, Marine, Municipal, Local, &c.

Separate paging is given to each Part in order that it may be filed separately.

Part IV.—Land Settlement

	PAGE		PAGE
Preliminary Notices ...	87	Final Orders ...	45

NOTICES UNDER THE WASTE LANDS ORDINANCES.

Order under Section 2 of "The Waste Lands Ordinances of 1897, 1899, 1900, and 1903," declaring Lands to be Crown Property.

In the matter of the lands commonly called or known as Kahambiliyahenyaya, Batadombahadeniyekuttiya, Olupeliyehena, &c., situate in the village of Horapawita in the Kandaboda pattuwa of the Matara District, in the Southern Province, and of "The Waste Lands Ordinances of 1897, 1899, 1900, and 1903."

THE notice required by section 1 of "The Waste Lands Ordinances of 1897, 1899, 1900, and 1903," having been duly published in manner prescribed by that section in respect of the above-named lands (*vide* notice No. 1,665), and no claim having been made to the said lands or to any interest therein within the period of three months from the date specified in the said notice, I, John George Fraser, Special Officer appointed under section 28 of the said Ordinances, under and by virtue of the powers vested in me in that behalf by section 2 of the said Ordinances, do hereby on this Twenty-seventh day of November, 1903, order and declare that the said lands, as more fully described herein below, situate in the village of Horapawita in the Kandaboda pattuwa of the Matara District, in the Southern Province, and shown as lots 2, 20, 21, 22, 47, 55, and 57 in preliminary plan No. 95 and in the annexed certified tracings therefrom, and containing in extent 250 acres and 4 perches, are the property of the Crown:

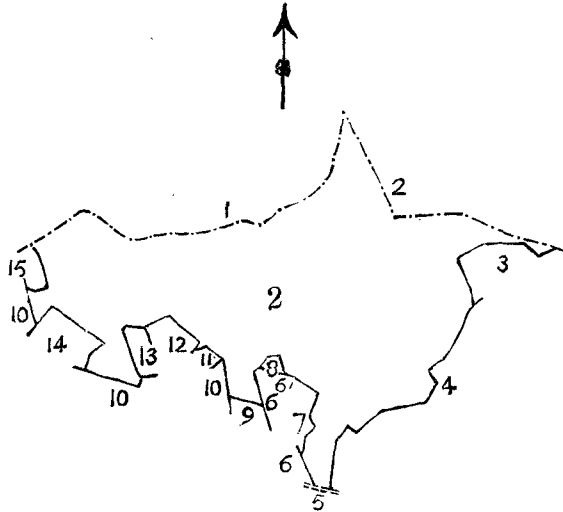
Description of the Lands referred to.

The following lots situated in the village of Horapawita in the Kandaboda pattuwa of the Matara District, in the Southern Province, as described in the annexed certified tracings:—

Lot.	Name of Land.	I.		Extent.
		Preliminary plan 95.		
		A.	P.	
2	Kahambiliyahenyaya	49	3	9

and bounded as follows: on the north by the village limit of Mipawita, the village limit of Bamunugama; on the east by Kahambiliyahena belonging to Crown, Telambugahawatta claimed by D. H.

Kumasaru and others, Elagawawatta claimed by E. K. Don Andiris and others, Egodahawatta claimed by Kumasaruge Charles and others, Pelaketiyewatta claimed by D. H. Kumasaru and others, Rasingewatta claimed by Raigamkoralage Don Andiris and others; on the south by the Gansabhawa footpath from Horapawita to Koramburuwana, Kudawannemulledeniya claimed by Nallaperuma Dissanayaka Dingibabun and others (T.P. 12,246), Kudawannemullewatta claimed by ditto, Kudawannemulle-



Scale of 16 Chains to an Inch.

Situation : Horapawita village in Kandaboda pattuwa.

Preliminary plan 95.

Lot.	Name of Land.	Extent. A. R. P.
2	Kahambiliyahenyaya	49 3 9

Sheet O 20
VI.

Surveyor-General's Office,
Colombo, June 18, 1903.

P. D. WARREN,
Assistant Surveyor-General.

Boundaries of Lot 2 in Preliminary Plan 95.

Lot.	Name of Land.	Lot.	Name of Land.
1	Mipawita village	9	Epalagodawatta
2	Bamunugama village	10	Epalagodawatta, &c.
3	Kahambiliahena	11	Hompitiedolehena
4	Telembagahawatta, &c.	12	P.P. 6,604
5	R ad	12	P.P. 17,929½
6	T.P. 12,246	13	Hompitiedolehena
7	Kudawannemullewatta	14	Ambagahawattehena
8	Kudawannemulledeniya	15	Kajugahawatta

deniya claimed by ditto, Epalagodawatta claimed by ditto, Induruduwehewatta claimed by ditto, Hompitiedolehena belonging to Crown (P.P. 6,604, 17,929½), Badalgewatta belonging to Gamage Don Andiris and others, Ambagahawattehena claimed by D. H. W. Rajapaksa, Alutwatta claimed by Undupitiye Vidanage Salman and others, Kajugahawatta claimed by D. H. W. Rajapaksa.

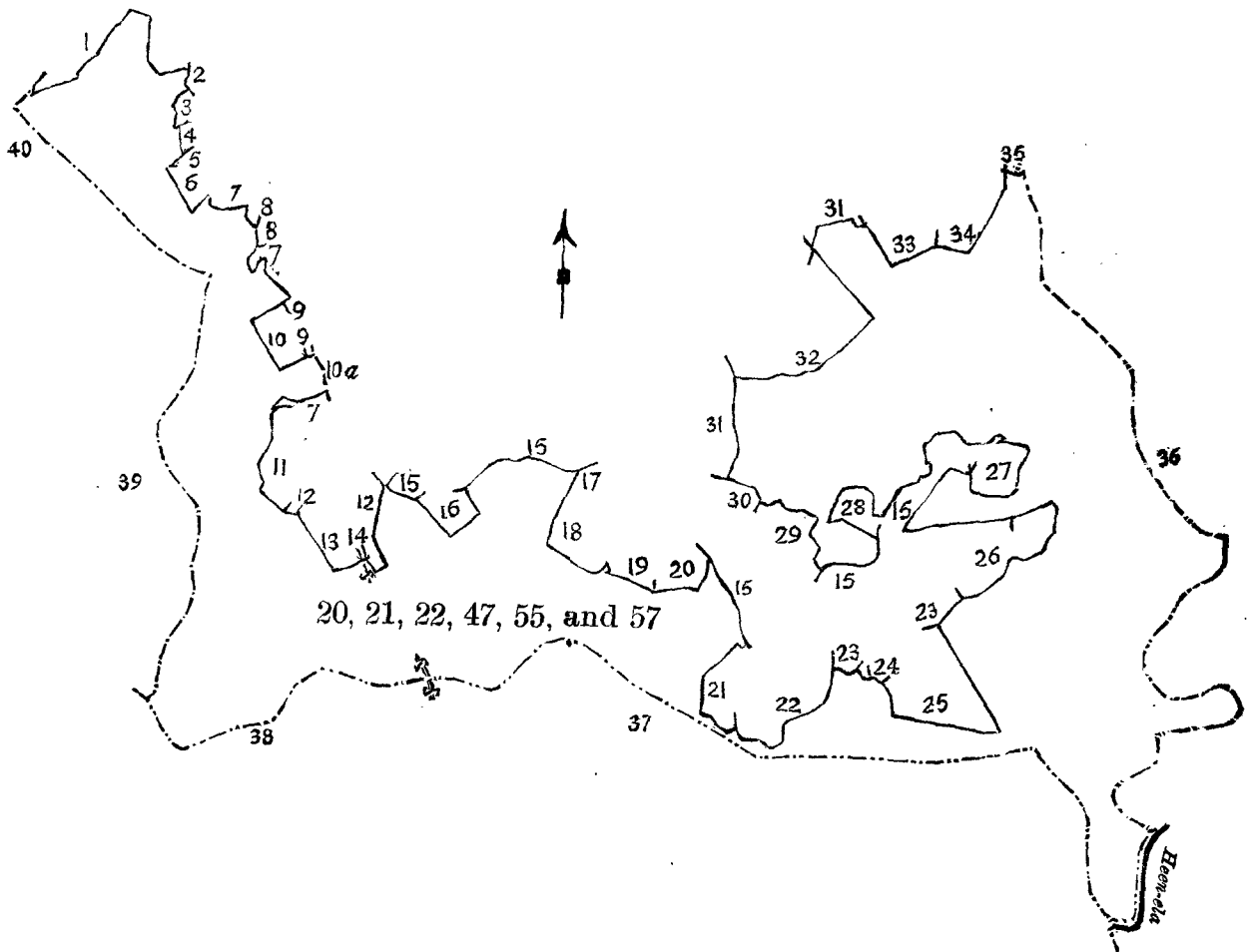
II.

Preliminary plan 95.

Lot.	Name of Land.	Extent. A. R. P.
20	Batadombagahadeniyekuttiya	0 2 30
21	Olupeliyehena <i>alias</i> Batadombagahahena	0 2 4
22	Andapanakele	195 2 32
47	Kottanuwakumburedeniya	0 1 25
55	Pinnakolapelessehena	1 1 6
57	Wattagawadeniyekuttiya	1 2 18
		200 0 35

and bounded as follows : on the north by Talgodagewatta belonging to Radampolagamage Dines Appu and others, Sapugahapittaniyedeniya belonging to Vidanage Salman and others, Sapugahapittaniya claimed by ditto, Piniaddeatmaga belonging to Crown (P.P. 6,604, 17,928 and 17,929), Olupelimulla

belonging to Kumasaruge Don Bastian and others, Olupeliyekumbura belonging to Malawara Arachchige Don Cornelis and others, Olupeliyekoratuwa claimed by Kumasaruge Don Andiris, Kendagahakumbureudumulla claimed by Nallaperuma Dissanayaka Dingibabun and others, Kendagahakumbura claimed by ditto, Kendagahakumbureatmaga belonging to Crown (P.P. ^{5,938} 14,973 and 14,974), the Gansabhawa footpath from Iriyatota to Horapawita, Komutudeniyaudumulla claimed by Edirisinkumasaruge Don Jandiris and others, Gorokgahawatta claimed by Horapawita Pansala, Kottanuweudumulla belonging to Dolamullekankanange Baiya and others, Kottanuweatmaga belonging to Crown (P.P. ^{5,938} 14,976 and 14,977), Kottanuwa belonging to Dolamullekankanange Baiya and others,



Scale of 16 Chains to an Inch.

Situation : Horapawita village in Kandaboda pattuwa.

Preliminary plan 95.

Lot.	Name of Land.	Extent. A. R. P.
20	Batadombagahadeniyakuttiya	0 2 30
21	Olupelihena or Batadombagahahena	0 2 4
22	Andapanakele	195 2 32
47	Kottanuwakumburadeniya	0 1 25
55	Pinnakolapassahena	1 1 6
57	Wattagawadeniyekuttiya	1 2 18
		<hr/> 200 0 35 <hr/>

Sheet O²⁰ VI and O²⁰ X.

Preliminary plan 95.

Lot.	Name of Land.	Lot.	Name of Land.
1 ...	Talgodagewatta	19 ...	6,339
2 ...	Do.	20 ...	T 551
3 ...	Sapugahapitteniyedeniya	21 ...	Ketakelegahawatta
4 ...	Sapugahapitteniya	22 ...	Dematamullearamba
5 ...	6,604	23 ...	Ketakelegahawatta
	17,928	24 ...	Galketiyeheha
6 ...	6,604		5,728
	17,929	25 ..	13,931
7 ...	Kudawanamullekumbura, &c.		6,194
8 ...	Olupeliyekoratuwa	26 ...	16,092
	5,938	27 ...	Mekeliyagahawatta
9 ...	14,974		5,729
	5,938	28 ...	13,932
10 ...	14,973	29 ...	Polgahaokanda
10a ...	Footpath	30 ...	Hikgahawatta, &c.
11 ...	Gorokgahawatta	31 ...	Hikgahahena
12 ...	Kottanuweudumulla, &c.	32 ...	Pinnakolapelessehena
	5,938		2,346
13 ...	14,976	33 ...	5,694
	5,938		6,741
14 ...	14,977		13,958
15 ...	Kudawanemullekumbura, &c.	34 ...	T.P. 176,237
	5,938	35 ...	Timbirigahawalakadahena
16 ...	14,978	36 ...	Mahalpe village
	6,339	37 ...	Iriyatota village
17 ...	16,739	38 ...	Patramulla village
	6,339	39 ...	Koramburuwana village
18 ...	16,740	40 ...	Mipawita village

Wedeniya belonging to Wikkramesekara Don Porolis and others, Lewpotdeniya claimed by J. R. W. Wijeratna and others, Lewpotdeniyeatmaga sold by Crown to Don Harmanis Kumasaru, Lewpotdeniya belonging to J. R. Wijeratna and others, Kapatenuma belonging to Wellapuli Don Adirian and others, Batalahena belonging to Crown, Ketakalagahawatta belonging to Hewasuduhakuruge Babuna and others, Managedeniya belonging to J. R. W. Wellapuli, Narussa belonging to ditto, Dematamullearamba belonging to Dolamullekankanange Baiya and others, Ketakalagahawatta belonging to ditto, Galketiyeheha belonging to Crown, Ketakalagahawatta belonging to Dolamullekankanange Baiya, and others, Millagahawatta belonging to J. R. Wijeratna and others, Mekeliyagahadeniya belonging to ditto, Millagahawatta belonging to ditto, Paragahadeniya belonging to ditto, Kottanuwe-atmaga belonging to Crown (P.P. ^{5,729}13,932), Paragahadeniya belonging to J. R. W. Wijeratna and others,

Polgahaokanda belonging to ditto, Paragahadeniya belonging to ditto, Hikgahawatta belonging to ditto, Hikgahahena belonging to Crown, Pinnakolapelessehena claimed by Don Harmanis Kumasaru and others, Pinnakolapelessehena belonging to Crown (P.P. ^{2,346}5,694 and ^{6,741}13,958), Pinnakolapelessehena

claimed by Don Haramanis Kumasaru and others, Timbirigahawalakadahena *alias* Miyabendigalahena sold by Crown to Don Andreas Kumasaru (T.P. 176,237); on the east by the village limit of Mahalpe; on the south by the village limit of Iriyatota, the village limit of Patramulla; on the west by the village limit of Koramburuwana, the village limit of Mipawita.

November 27, 1903.

Matara S.O. 1,047

J. G. FRASER,
Special Officer.

Matara District Court Case No. 9,781.

Reference under Sections 5 and 6 of Ordinance No. 1 of 1897.

In the matter of the land commonly called and known as Nawelamedagoda, Boruppehena *alias* Nawalehena *alias* Medagodahena, situate in the village of Idandukita in the Morawak korale of the Matara District, in the Southern Province, and of "The Waste Lands Ordinances, 1897, 1899, and 1900."

THE notice required by section 1 of the Ordinance No. 1 of 1897 having been duly given on the 21st day of June, 1901, and published in the *Government Gazette* of the 21st day of June, 1901, in respect of the land commonly called and known as Nawelamedagoda, Boruppehena *alias* Nawalehena *alias* Medagodahena, situated in the village of Idandukita in the Morawak korale of the Matara District, in the Southern Province, bounded as follows: on the north by Nawaledeniya belonging to Jayasinha Mudaliyar; on the east by Nawaledeniya belonging to Jayasinha Mudaliyar; on the south by Nawaledeniya belonging to Jayasinha Mudaliyar; on the west by Boruppehena claimed by D. T.

R. Siriwardane and another, Nawalemedagoda belonging to Crown; and containing in extent 2 acres 1 rood and 28 perches (*vide* notice No. 681); and a claim having been made thereto by (1) Boralagamage Davith of Dewalegama, (2) Don Carolis Rupasinha of Idandukita, and due inquiry having been made by me, John George Fraser, Special Officer appointed under section 28 of "The Waste Lands Ordinances, 1897, 1899, and 1900," into the said claim; and whereas I do not admit the said claim of the said claimants, and have failed to enter into any agreement with the said claimants in respect thereof, such claim is therefore referred by me, under the powers vested in me by sections 5 and 6 of the said Ordinance, to the District Judge of Matara.

Galle, September 19, 1902.

J. G. FRASER,
Special Officer.

Decree.

In the District Court of Matara.

Boralagamage Davith and another..... Plaintiffs.

No. 9,781.

Against

The Assistant Government Agent, Matara..... Defendant.

This action coming on for final disposal before P. E. Peiris, Esq., District Judge of Matara, on the 5th day of June, 1903, in the presence of Mr. E. Buultjens, Proctor, on the part of the plaintiffs, and of Advocate Mr. C. M. Fernando and Crown Proctor Altendorff on the part of the defendant, it is ordered and decreed that the reference filed in this case be and the same is hereby dismissed.

And it is further ordered that the said defendant do pay to the said plaintiffs their costs of this action as taxed by the officer of the court.

The 21st day of July, 1903.

J. H. LEAK,
District Judge.

Matara S.O 1,048

Order under Section 4, Sub-section (1), of "The Waste Lands Ordinances of 1897, 1899, 1900, and 1903," admitting Land to be Private Property.

In the matter of the land commonly called or known as Kondugalahenyaya, situate in the village of Rotumba in the Morawak korale of the Matara District, in the Southern Province, and of "The Waste Lands Ordinances of 1897, 1899, 1900, and 1903."

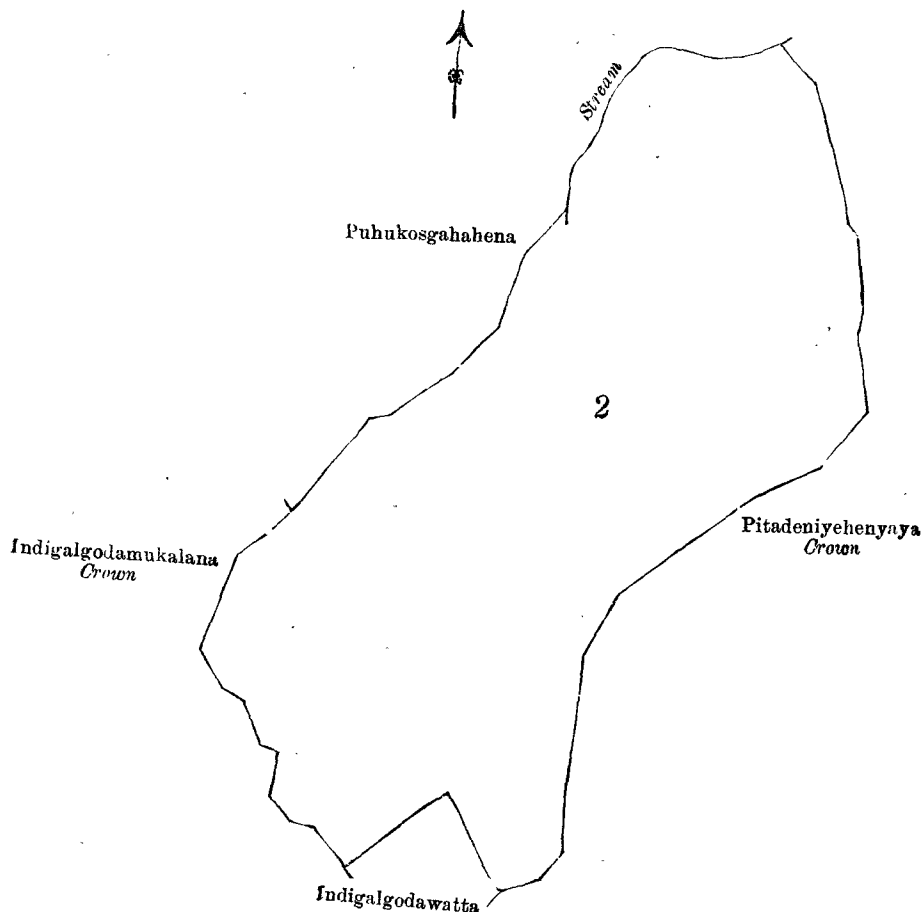
WHEREAS in pursuance of section 1 of the said Ordinances it was duly notified on the Thirteenth day of February, One thousand Nine hundred and Three, that if no claim to the land commonly called or known as Kondugalahenyaya, situate in the village of Rotumba in the Morawak korale of the Matara District, in the Southern Province, containing in extent 48 acres and 1 rood, and shown as lot 2 in preliminary plan No. 44 and in the annexed certified tracing therefrom, was made to the Special Officer appointed under section 28 of the said Ordinances within the period of three months from the date specified in such notice, such land would be deemed the property of the Crown and dealt with on account of the Crown (*vide* notice No. 1,353):

And whereas (1) Singappulige Don Andris of Rotumba, (2) Kudapana Vidana Gamage Babunhami of Rotumba, (3) Mailanperumage Anohami of Rotumba, (4) Singappuli Liyanage Nikulas of Rotumba, (5) Singappuli Liyanage Don Davit of Kandamaditta, (6) Singappuli Liyanage Babahami of Rotumba, (7) Singappuli Liyanage Heenhami of Siyambalagoda made claim thereto, and I, John George Fraser, Special Officer appointed under section 28 of the said Ordinances, made due inquiry into such claim; I, with the consent of His Excellency the Governor, do hereby admit the claim of the said claimants to the said land, as more fully described herein below, under section 4, sub-section (1), of the said Ordinances.

Description of the Land referred to.

The land commonly called or known as Kondugalahenyaya, situated in the village of Rotumba in the Morawak korale of the Matara District, in the Southern Province, containing in extent 48 acres and 1 rood, shown as lot 2 in sheet O₁₉₋₂₇¹⁵ and in preliminary plan No. 44 and in the annexed

certified tracing therefrom, and bounded as follows: on the north by the stream; on the east by Pitadeniyehenya belonging to Crown; on the south by Indigalgodawatta belonging to Singappulige



Scale of 8 Chains to an Inch.
 Situation: Rotumba village in Morawak korale.
 Preliminary plan 44.

Lot.	Name of Land.	Extent.
		A. R. P.
2	Kondugalahenyaya	48 1 0

Cadastral sheet O 15
 19—27

Surveyor-General's Office,
 Colombo, November 29, 1902.

P. D. WARREN,
 Assistant Surveyor-General.

Don Andris and others, Indigalgodamukalana belonging to Crown; on the west by Indigalgodamukalana belonging to Crown, Puhukosgahahena claimed by Singappuli Don Andris and others.

November 27, 1903.
 Matara S.O. 1,049

J. G. FRASER,
 Special Officer.

Order under Section 4, Sub-section (1), of "The Waste Lands Ordinances of 1897, 1899, 1900, and 1903," declaring the Lands to be Crown Property.

In the matter of the lands commonly called or known as Tennapitawattehena *alias* Dematakandehena, Wattedehena, Nawalahena, Mahahena, Punamulledeniya, Tiruwana, Galwaledeniya, situate in the village of Rotumba in the Morawak korale of the Matara District, in the Southern Province, and of "The Waste Lands Ordinances of 1897, 1899, 1900, and 1903."

WHEREAS in pursuance of section 1 of the said Ordinances it was duly notified on the 13th day of March, One thousand Nine hundred and Three, that if no claim to the lands commonly called or known as Tennapitawattehena *alias* Dematakandehena, Wattedehena, Nawalahena, &c., situate in the village of Rotumba in the Morawak korale of the Matara District, in the Southern Province,

containing in extent 101 acres 3 roods and 14 perches, and shown as lots 229, 230, 231, 232, and 233 in preliminary plan No. 44, and in the annexed certified tracing therefrom, was made to the Special Officer appointed under section 28 of the said Ordinances within the period of three months from the date specified in such notice, such lands would be deemed the property of the Crown and dealt with on account of the Crown (*vide* notice No. 1,391):

And whereas (1) Singappulige Don Andris of Rotumba, (2) Kudapana Vidanagamage Babunhami of Rotumba, (3) Singarakkarage Liyana Ratnaya of Rotumba, (4) Mailanperumage Anohami of Rotumba, (5) Singappuliliyanage Nikulas of Rotumba, (6) Singappuliliyanage Don Davit of Kandamaditta, (7) Sigappuliliyanage Babahami of Rotumba, (8) Singappuliliyanage Hinhami of Siyambalagoda, (9) Mailanperumage Punchi Babahami of Rotumba, (10) Ratnayaka Welige Don Hendrik of Rotumba, (11) Agatowagamage Siyadoris of Rotumba made claim thereto; and whereas the said claimants have withdrawn their claims to the said lands, I, John George Fraser, Special Officer appointed under section 28 of the said Ordinances, under and by virtue of the powers vested in me in that behalf by section 4 of the said Ordinances, do hereby on this 27th day of November, 1903, order and declare, under section 4, sub-section (1), of the said Ordinances, that the said lands, as more fully described herein below, are the property of the Crown.

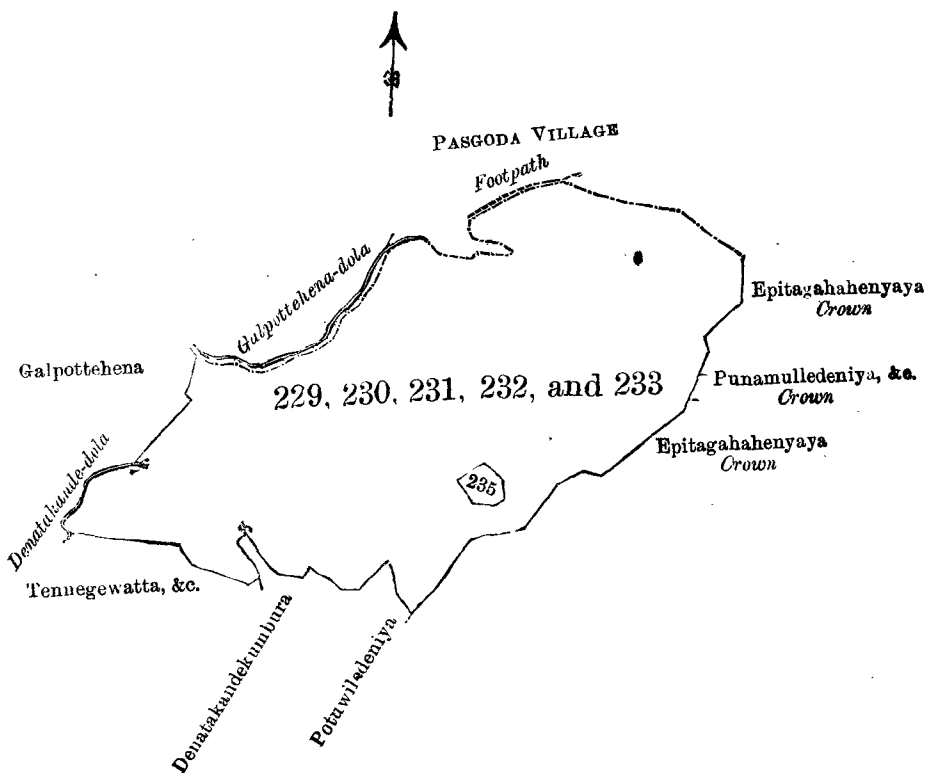
Description of the Lands referred to.

The following lots, situated in the village of Rotumba in the Morawak korale of the Matara District, in the Southern Province, as described in the annexed certified tracing:—

Preliminary plan 44.

Lot.	Name of Land.		Extent.		
			A.	R.	P.
229	Tennapitawattehena <i>alias</i> Dematakandehena	...	7	0	15
230	Wattehena, Nawalahena	...	78	3	10
231	Mahahena	...	1	2	34
232	Do.	...	2	2	15
233	Punamulledeniya, Tiruwana, Galwaledeniya	...	11	2	20
			<hr/>	<hr/>	<hr/>
			101	3	14

in sheets O¹⁵_{VI} and O¹⁵_X, and bounded as follows: on the north by the Galpottehenedola, the village limit of Pasgoda, the footpath to Pasgoda, the village limit of Pasgoda; on the east by Ipettagahenyaya belonging to Crown, Punamulledeniya belonging to Crown, Ipettagahenyaya belonging to



Scale of 16 Chains to an Inch.

Situation : Rotumba village in Udugaha pattu of Morawak korale.

Preliminary plan 44.

Lot.	Name of Land.	Extent.	
		A.	R. P.
229	Tennapitawattehena or Dematakandeha	7	0 15
230	Wattehena, Nawalahena	78	3 10
231	Mahahena	1	2 34
232	Do.	2	2 15
233	Punamulledeniya, &c., Tiriwane, Galwaledeniya	11	2 20
		101	3 14

Lot excluded.

Preliminary plan 44.

235	Punamulla	0	3 28
-----	-----------	---	------

Sheets O¹⁵_{VI} and O¹⁵_X

Surveyor-General's Office,
Colombo, November 29, 1902.

P. D. WARREN,
Assistant Surveyor-General.

Crown ; on the south by Potuwiladeniya claimed by Singappulige Don Andris and others, Dematakandekumbura claimed by ditto, Tennegeewatta claimed by Gannewage Elias and others ; on the west by the Dematakandedola, Galpotttehena claimed by Karanachcharige Sima and others.

NOTE.—The following lot lying within the above boundaries is excluded from this notice, and its extent 3 roods and 28 perches is not included in the acreage of 101 acres 3 roods and 14 perches given above :—

Preliminary plan 44.

Lot.	Name of Land.	Extent.	
		A.	R. P.
235	Punamulla	0	3 28

J. G. FRASER,
Special Officer.

November 27, 1903.

Matara S.O. 1,050

Order under Section 4, Sub-section (1), of "The Waste Lands Ordinances of 1897, 1899, 1900, and 1903," declaring the Land to be Crown Property.

In the matter of the land commonly called or known as Galpotttehena, situate in the village of Rotumba in the Morawak korale of the Matara District, in the Southern Province, and of "The Waste Lands Ordinances of 1897, 1899, 1900, and 1903."

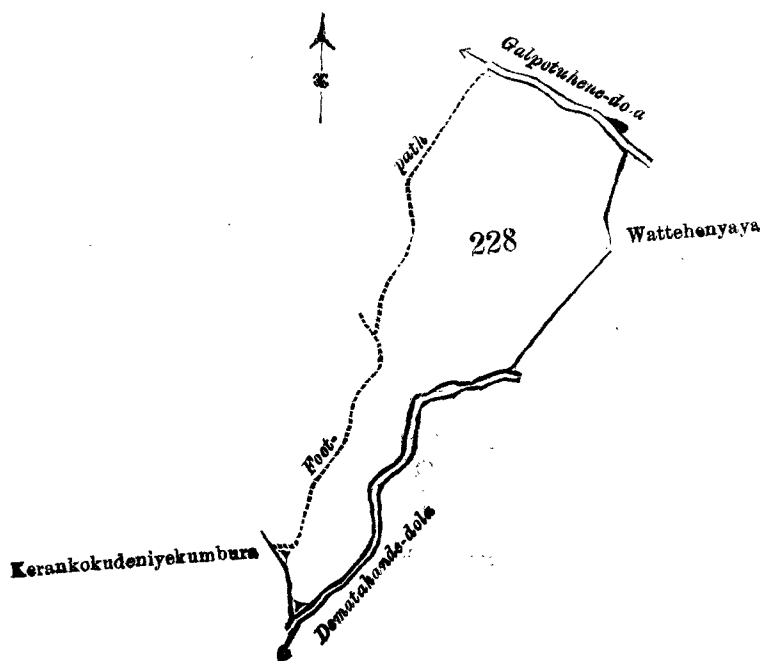
WHEREAS in pursuance of section 1 of the said Ordinances it was duly notified on the Twenty-seventh day of February, One thousand Nine hundred and Three, that if no claim to the land called or known as Galpotttehena, situate in the village of Rotumba in the Morawak korale of the Matara District, in the Southern Province, containing in extent 11 acres 1 rood and 12 perches, and shown as lot 228 in preliminary plan No. 44 and in the annexed certified tracing therefrom, was made to the Special Officer appointed under section 28 of the said Ordinances within the period of three months from the date specified in such notice, such land would be deemed the property of the Crown and dealt with on account of the Crown (*vide* notice No. 1,367) :

And whereas (1) Singarakkarage Liyana Ratnayaka of Rotumba, (2) Karanachcharige Simandirisa of Rotumba, (3) Karanachcharige Sinche of Rotumba, (4) Manage Siriya of Rotumba, (5) Karanachcharige Sadirisa of Rotumba, (6) Karanachcharige Sima of Bengamuwa, (7) Karanachcharige Endirisa of Alupoldeniya, (8) Singarakkarage Dingirisa of Rotumba, (9) Singarakkarage Adonisa of Rotumba, (10) Singarakkarage Punchi Baba of Rotumba, (11) Eraliyaddegoda Nekatige Sarra, all of Rotumba, made claim thereto ; and whereas the said claimants have withdrawn their claims to the said land, I, John George Fraser, Special Officer appointed under section 28 of the said Ordinances, under and by virtue of the powers vested in me in that behalf by section 4 of the said Ordinances, do

hereby on this 11th day of December, 1903, order and declare, under section 4, sub-section (1), of the said Ordinances, that the said land, as more fully described herein below, is the property of the Crown.

Description of the Land referred to.

The land commonly called or known as Galpotttehena, situated in the village of Rotumba in the Morawak korale of the Matara District, in the Southern Province, containing in extent 11 acres 1 rood and 12 perches, shown as lot 228 in sheet O₁₉₋₂₇¹⁴ and preliminary plan No. 44, and in



Scale of 8 Chains to an Inch.

Situation : Rotumba village in Morawak korale.

Preliminary plan 44.

Lot.	Name of Land.	Extent. A. R. P.
228	Galpotttehena	11 1 12

Cadastral sheet O₁₉₋₂₇¹⁵

Surveyor-General's Office,
Colombo, November 29, 1902.

P. D. WARREN,
Assistant Surveyor-General.

the annexed certified tracing therefrom, and bounded as follows : on the north by the Galpotttehena-dola ; on the east by Wattedhenyaya claimed by Singappulige Don Andris and others ; on the south by the Dematakandedola, Kerankokudeniye-kumbura claimed by Wijehinge *alias* Kapuge Heenappu and others ; on the west by the footpath.

J. G. FRASER,
Special Officer.

December 11, 1903.
Matara S.O. 1,051

Order under Section 4, Sub-section (1), of "The Waste Lands Ordinances of 1897, 1899, 1900, and 1903," declaring the Land to be Crown Property.

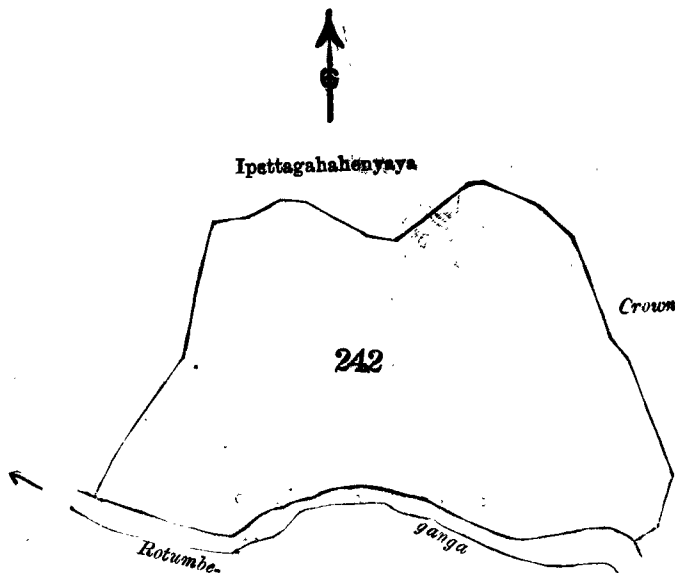
In the matter of the land commonly called or known as Dolehena, situate in the village of Rotumba in the Morawak korale of the Matara District, in the Southern Province, and of "The Waste Lands Ordinances of 1897, 1899, 1900, and 1903.

WHEREAS in pursuance of section 1 of the said Ordinances it was duly notified on the 27th day of February, One thousand Nine hundred and Three, that if no claim to the land commonly called or known as Dolehena, situate in the village of Rotumba in the Morawak korale of the Matara District, in the Southern Province, containing in extent 24 acres 2 roods and 10 perches, and shown as lot 242 in preliminary plan No. 44 and in the annexed certified tracing therefrom, was made to the Special Officer appointed under section 28 of the said Ordinances within the period of three months from the date specified in such notice, such land would be deemed the property of the Crown and dealt with on account of the Crown (*vide* notice No. 1.363) :

And whereas (1) Singappulige Don Andris of Rotumba, (2) Kudapanavidanagamage Babunhami of Rotumba, (3) Mailanperumage Anohami of Rotumba, (4) Singappuliliyanage Nikulas of Rotumba, (5) Singappuliliyanage Don Davit of Kandamaditta, (6) Singappuliliyanage Babahami of Rotumba, (7) Singappuliliyanage Heenhami of Siyambalagoda made claim thereto ; and whereas the said claimants have withdrawn their claims to the said land, I, John George Fraser, Special Officer appointed under section 28 of the said Ordinances, under and by virtue of the powers vested in me in that behalf by section 4 of the said Ordinances, do hereby on this Twenty-seventh day of November, 1903, order and declare, under section 4, sub-section (1), of the said Ordinances, that the said land, as more fully described herein below, is the property of the Crown.

Description of the Land referred to.

The land commonly called or known as Dolehena, situate in the village of Rotumba in the Morawak korale of the Matara District, in the Southern Province, containing in extent 24 acres 2 roods and 10 perches, shown as lot 242 in sheets O₃₅₋₄₃¹⁵ and O₃₆₋₄₄¹⁵ and preliminary plan No. 44 and in



Scale of 8 Chains to an Inch.

Situation : Rotumba village in Morawak korale.

Preliminary plan 44.

Lot.	Name of Land.	Extent.
		A. R. P.
242	Dolehena	24 2 10

Cadastral sheets O₃₅₋₄₃¹⁵ and O₃₆₋₄₄¹⁵

Surveyor-General's Office,
Colombo, November 29, 1903.

P. D. WARREN,
Assistant Surveyor-General.

the annexed certified tracing therefrom, and bounded as follows : on the north and east by the Ipettagahahenyaya belonging to Crown ; on the south by the Rotumba-ganga ; on the west by the Ipettagahahenyaya belonging to Crown.

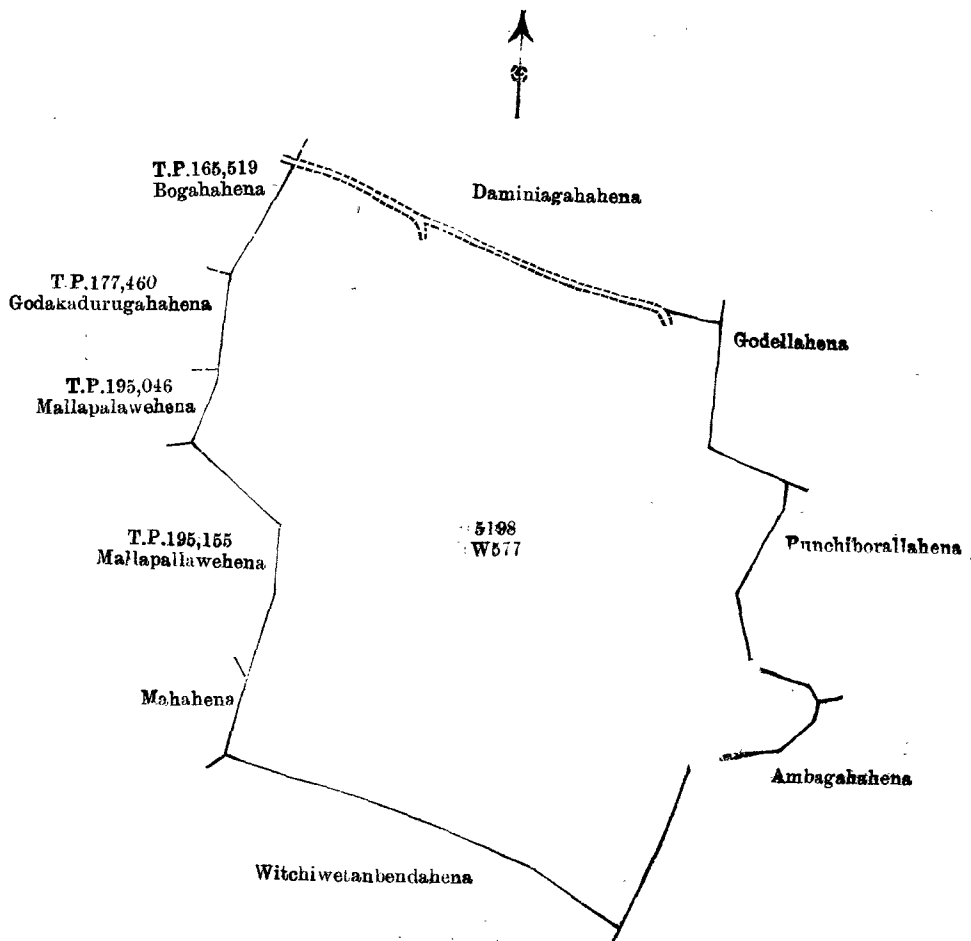
November 27, 1903.
Matara S.O. 1,052

J. G. FRASER,
Special Officer.

Order under Section 4, Sub-section (1), of "The Waste Lands Ordinances of 1897, 1899, 1900, and 1903."

In the matter of the land commonly called or known as Tippalehena, situate in the village of Kudahilla in the Giruwa pattuwa west of the Hambantota District, in the Southern Province, and of "The Waste Lands Ordinances of 1897, 1899, 1900, and 1903."

WHEREAS in pursuance of section 1 of the said Ordinances it was duly declared and notified on the 30th day of January, One thousand Nine hundred and Three, that if no claim to the land commonly called or known as Tippalehena, situate in the village of Kudahilla in the Giruwa pattuwa west of the Hambantota District, in the Southern Province, containing in extent 12 acres 2 roods and 20 perches, shown as lot W 577 in preliminary plan No. 5,198 and in the annexed certified tracing therefrom, was made to the Special Officer appointed under section 28 of the said Ordinances within



Situation : Kudahilla village in Giruwa pattu west.

Lot.	Name of Land.	Extent.
W 577	Tippollehena	A. R. P. 12 2 20

Surveyor-General's Office,
Colombo, September 16, 1902.

P. D. WARREN,
for Surveyor-General.

the period of three months from the date specified in the said notice, such land would be deemed the property of the Crown and dealt with on account of the Crown (*vide* notice No. 1,329) :

And whereas Don Mathes de Silva Wikramanayaka of Beliatte bazaar made claim thereto, and I, John George Fraser, Special Officer appointed under section 28 of the said Ordinances, made due inquiry into such claim ; and whereas I and the said claimant have, with consent of His Excellency the Governor, come to an agreement in writing concerning the said land, under section 4, sub-section (1), of the said Ordinances.

And whereas it was ordered, in pursuance of the agreement afore-mentioned, that the said Don Mathes de Silva Wikramanayaka of Beliatte bazaar should pay to the Assistant Government Agent at Hambantota a sum of Rupees One hundred and Twenty-six and Cents Twenty-five (Rs. 126.25) on or before the Twenty-eighth day of November, One thousand Nine hundred and three, as purchase amount for the said land.

And whereas the said claimant has duly paid the said amount as ordered, the claimant is hereby declared to be the purchaser of the said land commonly called or known as Tippalehena, situate in the village of Kudahilla in the Giruwa pattuwa west of the Hambantota District, in the Southern Province, containing in extent 12 acres 2 roods and 20 perches, shown as lot W 577 in preliminary-plan No. 5,198 and in the annexed certified tracing therefrom, and bounded as follows: on the north by the cart road, Daminiyagahahena claimed by Jayawardena Kankanapattirana Don Dionis and others; on the east by Godellehena claimed by ditto, Punchiborellehena claimed by G. M. Wikkaramanayaka and others, Ambagahahena claimed by W. Eliashami; on the south by Vitchiwetaubendahena claimed by Babarendegamage Arnolis; on the west by Mahahena claimed by Watugedara Arachchige Eliashami, Malapalanehena sold by Crown to J. P. Don Dionis (T.P. 195,155), Malapalawehena sold by Crown to J. K. R. Babunappu (T.P. 195,046), Godakadurugahahena sold by Crown to J. B. A. Don Siman (T.P. 177,460), Bogahahena sold by Crown to ditto (T.P. 165,519).

December 9, 1903.

Hambantota S.O. 69

J. G. FRASER,
Special Officer.

Order under Section 4, Sub-section (1), of "The Waste Lands Ordinances of 1897, 1899, 1900, and 1903," declaring the Lands to be Crown Property.

In the matter of the lands commonly called or known as Wanduruppawela and Dumbagahaodai, situate in the village of Wanduruppa in the Magam pattu of the Hambantota District, in the Southern Province, and of "The Waste Lands Ordinances of 1897, 1899, 1900, and 1903."

WHEREAS in pursuance of section 1 of the said Ordinances it was duly notified on the 1st day of May, One thousand Nine hundred and Three, that if no claim to the lands commonly called or known as Wanduruppawela and Dumbagahaodai, situate in the village of Wanduruppa in the Magam pattu of the Hambantota District, in the Southern Province, containing in extent 9 acres and 2 roods, and shown as lots 17 and 31 in preliminary plan No. 62 and in the annexed certified tracings therefrom, was made to the Special Officer appointed under section 28 of the said Ordinances within the period of three months from the date specified in such notice, such lands would be deemed the property of the Crown and dealt with on account of the Crown (*vide* notice No. 1,483):

And whereas (1) Don Mathes de Silva Baboris Ratnatunga, Notary Public of Aranwela, and (2) Don Hendrick Rajapaksa Ratnayaka of Tanamalwila in Badulla District made claim thereto; and whereas the said first claimant has withdrawn his claim to the said lands:

And whereas the said second claimant having been duly called upon by me by a notice in writing under section 4, sub-section (1), of the said Ordinances, duly served upon him, to produce before me the evidence and documents upon which he might rely in proof of his claim, did not so appear or produce such evidence and documents, I, John George Fraser, Special Officer appointed under section 28 of the said Ordinances, under and by virtue of the powers vested in me in that behalf by section 4, sub-section (1), of the said Ordinances, do hereby on this 12th day of December, 1903, order and declare, under section 4, sub-section (1), of the said Ordinances, that the said lands, as more fully described herein below, are the property of the Crown.

Description of the Lands referred to.

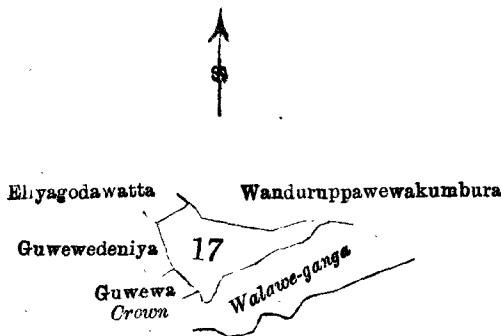
The following lots situated in the village of Wanduruppa in the Magam pattu of the Hambantota District, the Southern Province, as described in the annexed certified tracings:—

I.

Preliminary plan 62.

Lot.	Name of Land.	Extent.
17	Wanduruppawela	4 3 10

in sheet P¹⁷_{XI}, and bounded as follows : on the north by Eliyagodawatta claimed by W. L. H. Kumarihami and others, Wanduruppewewakumbura claimed by B. Ratnatunga and others ; on the east and



Scale of 16 Chains to an Inch.

Situation : Wanduruppa village in Magam pattu.

Preliminary plan 62.

Lot.	Name of Land.	Extent.
17	Wanduruppawela	4 3 10

Cadastral 16 chain sheet P¹⁷_{XI}.

Surveyor-General's Office,
Colombo, February 27, 1903.

P. D. WARREN,
Assistant Surveyor-General.

south by the Walawe-ganga ; on the west by Guwewa belonging to Crown, Guwewedeniya claimed by Don Davith Abeygunawardana and others.

II.

Preliminary plan 62.

Lot.	Name of Land.	Extent.
31	Dumbagahaodai	4 2 30

in sheet P¹⁷_{XI}, and bounded as follows : on the north by Dinappugewattuyaya claimed by W. L. H. Kumarihami and others ; on the east by Dinappugewattuyaya claimed by ditto, a footpath ; on the



Scale of 16 Chains to an Inch.

Situation : Wanduruppa village in Magam pattu.

Preliminary plan 62.

Lot.	Name of Land.	Extent.
31	Dombagahaodai	4 2 30

Cadastral 16 chain sheet P¹⁷_{XI}.

Surveyor-General's Office,
Colombo, February 27, 1903.

P. D. WARREN,
Assistant Surveyor-General.

south by Dombagahaodai claimed by W. L. H. Kumarihami and others ; on the west by the Walawe-ganga.

December 12, 1903.

Hambantota S.O. 70

J. G. FRASER,
Special Officer.

Order under Section 4, Sub-section (1), of "The Waste Lands Ordinances of 1897, 1899, 1900, and 1903," admitting Land to be Private Property.

In the matter of the land commonly called or known as Kiriwanagalgodahena, situate in the village of Hingurugamuwa in the Dambawinipalata korale of the Udukinda division, in the Province of Uva, and of "The Waste Lands Ordinances of 1897, 1899, 1900, and 1903."

WHEREAS in pursuance of section 1 of the said Ordinances it was duly notified on the Twelfth day of June, One thousand Nine hundred and Three, that if no claim to the land commonly called or known as Kiriwanagalgodahena, situate in the village of Hingurugamuwa in the Dambawinipalata korale of the Udukinda division, in the Province of Uva, containing in extent 1 acre and 1 rood, and shown as lot 35 in preliminary plan No. 74 and in the annexed certified tracing therefrom, was made to the Special Officer appointed under section 28 of the said Ordinances within the period of three months from the date specified in such notice, such land would be deemed the property of the Crown and dealt with on account of the Crown (*vide* notice No. 1,546):

And whereas (1) Kiriwanagalgodahena and (2) Kiriwanagalgodahena, both of Hingurugamuwa, made claim thereto, and I, John George Fraser, Special Officer appointed under section 28 of the said Ordinances, made due inquiry into such claim; I do hereby admit the claim of the said claimants to the said land, as more fully described herein below, under section 4, sub-section (1), of the said Ordinances.

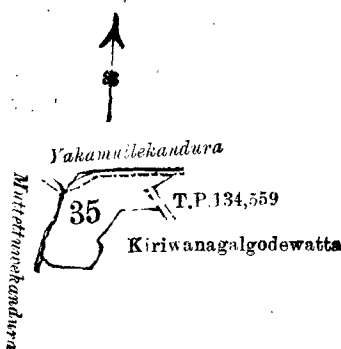
Description of the Land referred to.

The following lot situated in the village of Hingurugamuwa in the Dambawinipalata korale of the Udukinda division, in the Province of Uva, as described in the annexed certified tracing:—

Preliminary plan 74.

Lot.	Name of Land.	Extent.	
		A.	R. P.
35	Kiriwanagalgodahena	1	1 0

on sheet M₄₉₋₅₇¹², and bounded as follows: on the north by the Yakamullekandura; on the east by



Scale of 8 Chains to an Inch.

Situation: Hingurugamuwa village in Dambawinipalata korale.

Preliminary plan 74.

Lot.	Name of Land.	Extent.	
		A.	R. P.
35	Kiriwanagalgodahena	1	1 0

Sheet M₄₉₋₅₇¹²

Surveyor-General's Office,
Colombo, March 4, 1903.

P. D. WARREN,
Assistant Surveyor-General.

T.P. 134,559 (Kiriwanagalgodewatta), Kiriwanagalgodewatta claimed by Kiriwanagalgodgedara Sallu and others; on the south by Kiriwanagalgodewatta claimed by ditto; on the west by the Muttettuwekandura.

Colombo, December 12, 1903.

J. G. FRASER,
Special Officer.

Uva S.O. 222

Order under Section 2 of "The Waste Lands Ordinances of 1897, 1899, 1900, and 1903," declaring Land to be Crown Property.

In the matter of the land commonly called or known as Hapukanuwewattehenyaya, situate in the village of Welikada in the Dambawinipalata korale of the Udukinda division, in the Province of Uva, and of "The Waste Lands Ordinances of 1897, 1899, 1900, and 1903."

THE notice required by section 1 of "The Waste Lands Ordinances of 1897, 1899, 1900, and 1903," having been duly published in manner prescribed by that section in respect of the above-named land (*vide* notice No. 1,532), and no claim having been made to the said land or to any interest therein within the period of three months from the date specified in the said notice, I, John George Fraser, Special Officer appointed under section 28 of the said Ordinances, under and by virtue of the powers vested in me in that behalf by section 2 of the said Ordinances, do hereby on this Ninth day of December, 1903, order and declare that the said land, as more fully described herein below, situate in the village of Welikada in the Dambawinipalata korale of the Udukinda division, in the Province of Uva, and shown as lot 17 in preliminary plan No. 72 and in the annexed certified tracing therefrom, and containing in extent 2 acres 1 rood and 30 perches, is the property of the Crown.

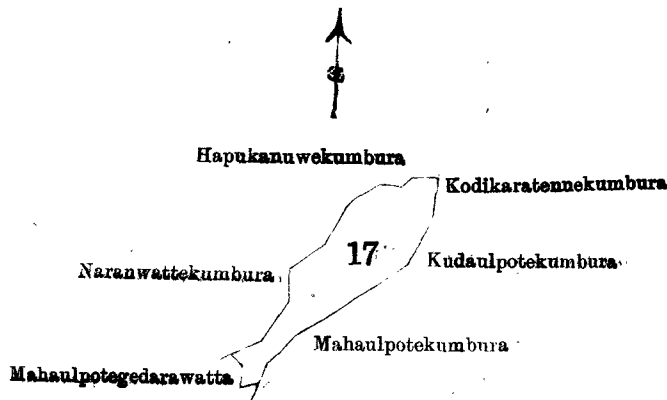
Description of the Land referred to.

The following lot situated in the village of Welikada in the Dambawinipalata korale of the Udukinda division, in the Province of Uva, as described in the annexed certified tracing:—

Preliminary plan 72.

Lot.	Name of Land.			Extent.	
				A.	R. P.
17	Hapukanuwewattehenyaya	2	1 30

on sheet M₃₃₋₄₁¹², and bounded as follows: on the north by Kodikaratennekumbura belonging to Kodikaragedara Menika; on the east by Kodikaratennekumbura belonging to ditto, Kudaulpotekumbura belonging to Welikada Garu, Mahaulpotekumbura belonging to Mahaulpotegedara Pancha;



Scale of 8 Chains to an Inch.

Situation: Welikada village in Dambawinipalata korale.

Preliminary plan 72.

Lot.	Name of Land.			Extent.	
				A.	R. P.
17	Hapukanuwewattehenyaya	2	1 30

Sheet M₃₃₋₄₁¹²

Surveyor-General's Office,
Colombo, March 9, 1903.

P. D. WARREN,
Assistant Surveyor-General.

on the south by Mahaulpotegedarawatta claimed by ditto; on the west by Naranwatttekumbura belonging to ditto, Hapukanuwekumbura belonging to Hapukanuwegedara Kalingiri and others.

The 9th day of December, 1903.

J. G. FRASER,
Special Officer.

Uva S.O. 223

Order under Section 4, Sub-section (1), of "The Waste Lands Ordinances of 1897, 1899, 1900, and 1903,"
declaring the Lands to be Crown Property

In the matter of the lands commonly called or known as Ambagollekele, Wetahirehena, Ambalamakapallepatana, Gatahawalakele, Goda-arawepatana, Gallanakumburehena, situate in the village of Pattiyakumbura in the Kumbalwela korale of the Yatikinda division, in the Province of Uva, and of "The Waste Lands Ordinances of 1897, 1899, 1900, and 1903."

WHEREAS in pursuance of section 1 of the said Ordinances it was duly notified on the Fifth day of June, One thousand Nine hundred and Three, that if no claim to the lands commonly called or known as Ambagollekele, Wetahirehena, Ambalamakapallepatana, Gatahawalakele, Goda-arawepatana, Galanekumburehena, situate in the village of Pattiyakumbura in the Kumbalwela korale of the Yatikinda division, in the Province of Uva, containing in extent 309 acres 3 roods and 37 perches, and shown as lots 7, 16, 17, 18, 20, 21, 22 in preliminary plan No. 7 and in the annexed certified tracing therefrom, was made to the Special Officer appointed under section 28 of the said Ordinances within the period of three months from the date specified in such notice, such lands would be deemed the property of the Crown and dealt with on account of the Crown (*vide* notice No. 1,539):

And whereas Appukkuttiarachchige Don Davit Perera Appuhami of Wellewela made claim thereto; and whereas the said claimant has withdrawn his claim to the said lands, I, John George Fraser, Special Officer appointed under section 28 of the said Ordinances, under and by virtue of the powers vested in me in that behalf by section 4 of the said Ordinances, do hereby on this 30th day of November, 1903, order and declare, under section 4, sub-section (1), of the said Ordinances, that the said lands, as more fully described herein below, are the property of the Crown.

Description of the Lands referred to.

The following lots situate in the village of Pattiyakumbura in the Kumbalwela korale of the Yatikinda division, in the Province of Uva, as described in the annexed certified tracing:—

Preliminary plan 7.						Extent.		
Lot.		Name of Land.				A.	R.	P.
7	...	Ambagollekele	1	2	2
16	...	Wetahirehena	1	3	17
17	...	Ambalamakapallepatana	112	3	24
18	...	Gatahawalakele	2	1	7
20	...	Do.	0	1	7
21	...	Goda-arawepatana	189	3	30
22	...	Galanekumburehena	1	0	30
						309	3	37

and bounded as follows: on the north by the village limit of Gotuwela, T.P. 176,336 (sold to Victor Vicaresso), road reservation (lot 2,707 on preliminary plan 775), the cart road to Namunukula, the Huriyahelakandura; on the east by the lands shown on preliminary plan 859, the Huriyahelakandura; on the south by the village limit of Ella, T.P. 176,338, the village limit of Ella; on the west by T.P. 46,601, Wetahirawatta, T.P. 130,444, Wetahirawatta, Wetahirawatta, a road, Wetahirawatta, Kendagaha-arawa *alias* Ambagollekumbura, encroached upon by the owner of T.P. 59,740, Kendagaha-arawa (T.P. 59,740), Ambagollekelekumbura *alias* Kendagaha-arawa encroached upon by the owner of T.P. 59,740 and T.P. 59,739, Kendagaha-arawa sold by Crown (T.P. 59,739), Watagodakumbura claimed by Don Davit Perera and others, T.P. 82,511, Ambagollekumbura claimed by Ella Wihare, T.P. 82,511, Ambagollekumbura belonging to Crown, T.P. 82,511, Ambagollewatta encroached upon by the owner of T.P. 53,738, T.P. 59,738, Wellewelawatta claimed by Don Davit Perera, road reservation.

NOTE.—The following lots lying within the above-named boundaries are excluded from this order, and their aggregate acreage, viz., 25 acres 3 roods and 2 perches, is not included in the acreage of 309 acres 3 roods and 37 perches given above:—

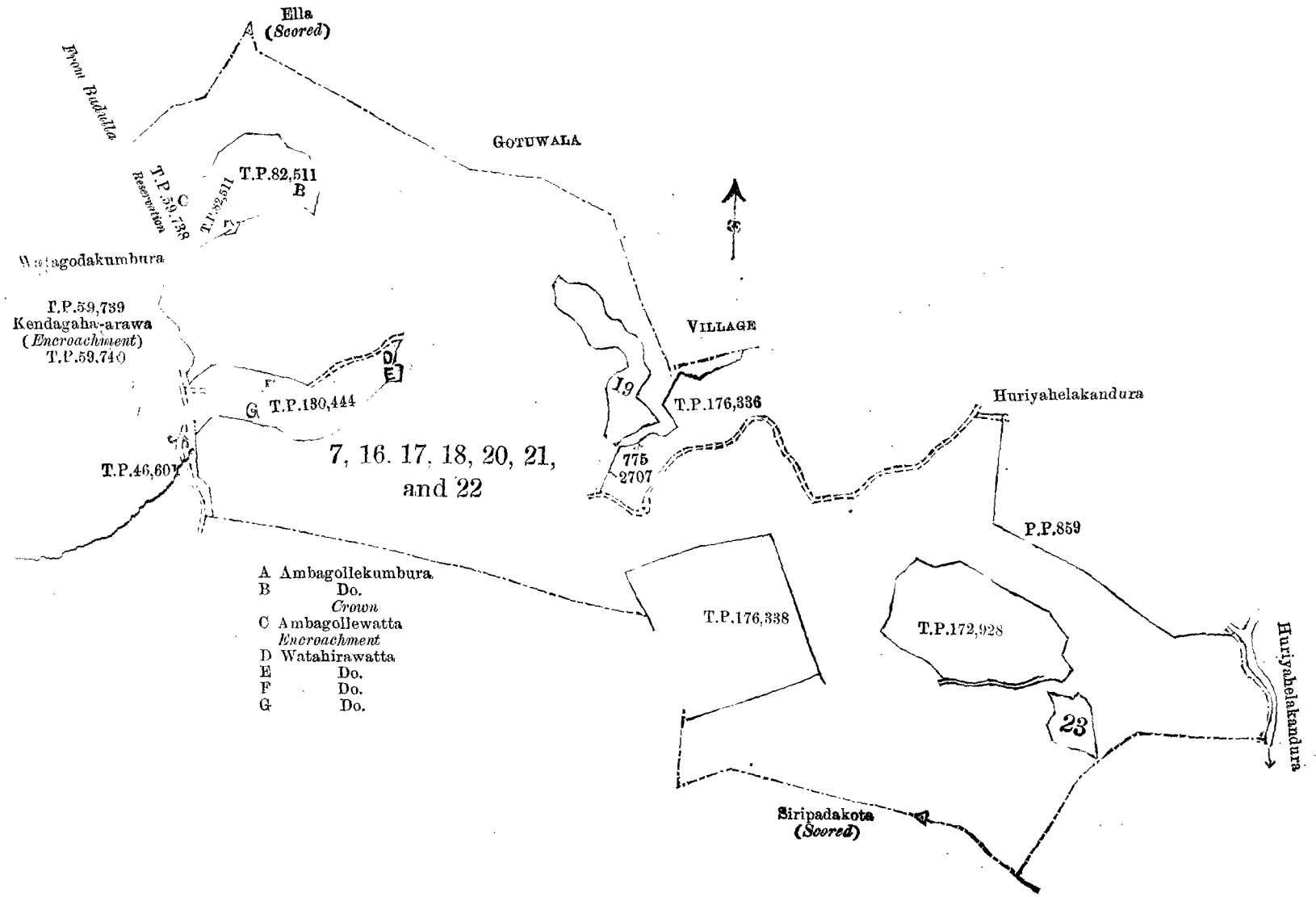
Preliminary plan 7.						Extent.		
Lot.		Name of Land.				A.	R.	P.
19	...	Getahawalakumbura	5	3	20
23	...	Gallanakumbura	2	0	30
—	...	T.P. 172,928. Peellebedda	17	2	32
						25	3	2

November 30, 1903.

J. G. FRASER,
Special Officer.

[For Tracing see page 61.]

Scale of 16 Chains to an Inch.



Situation : Pattiyakumbura village in Kumbalwela korale.

Preliminary plan 7.

Lot.	Name of Land.	Extent.		
		A.	R.	P.
7	Ambagollekele	1	2	2
16	Wetahirahena	1	3	17
17	Ambalama Kapallepatana	112	3	24
18	Gatahawelakele	2	1	7
20	Do.	0	1	7
21	Goda-arawepatana	189	3	30
22	Gallenakumburahena	1	0	30
		309	3	37
<i>Lots excluded.</i>				
19	Gatahawelakumbura	5	3	20
23	Gallenakumbura	2	0	30
—	T.P. 172,928, Pihillebedda	17	2	32
		25	3	2

Surveyor-General's Office,
Colombo, November 20, 1903.

Uva S.O. 224

P. D. WARREN,
Assistant Surveyor-General.

Order under Section 4, Sub-section (1), of "The Waste Lands Ordinances of 1897, 1899, 1900, and 1903," admitting Land to be Crown Property.

In the matter of the land commonly called or known as Watagodahena, situate in the village of Gotuwela in the Kumbalwela korale of the Yatikinda division, in the Province of Uva, and of "The Waste Lands Ordinances of 1897, 1899, 1900, and 1903."

WHEREAS in pursuance of section 1 of the said Ordinances it was duly notified on the Seventeenth day of April, One thousand Nine hundred and Three, that if no claim to the land commonly called or known as Watagodahena, situate in the village of Gotuwela in the Kumbalwela korale of the Yatikinda division, in the Province of Uva, containing in extent 3 acres 2 roods and 15 perches, and shown as lot 1 in preliminary plan No. 2 and in the annexed certified tracing therefrom, was made to the Special Officer appointed under section 28 of the said Ordinances within the period of three months from the date specified in such notice, such land would be deemed the property of the Crown and dealt with on account of the Crown (*vide* notice No. 1,464) :

And whereas (1) Siambalagaha-arawegedara Appuhami Gamarala, (2) Siambalagaha-arawegedara Sudu Banda, (3) Galpotttekumbura Rammenika, all of Gotuwelagama, made claim thereto, and I, John George Fraser, Special Officer appointed under section 28 of the said Ordinances, made due inquiry into such claim ; I do hereby admit the claim of the said claimants to the said land, as more fully described herein below, under section 4, sub-section (1), of the said Ordinances.

Description of the Land referred to.

Preliminary plan 2.

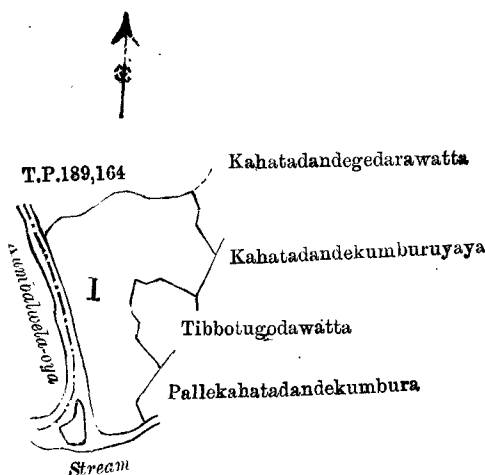
Lot.	Name of Land	Extent.		
		A.	R.	P.
1	Watagodahena	3	2	15

and bounded as follows : on the north by Elawatta (T.P. 189,164) ; on the east by Kahatadandegedara watta claimed by Kahatadandegedara Appuhami and others, Kahatadandekumburuyaya claimed by Siyambalagaha-arawegedara Appuhami and others, Tibbotngodawatta claimed by Galpotttekumbura Rammenika and others, Pallekahatadandekumbura claimed by ditto ; on the south by a stream ; on the west by the Kumbalwela-oya.

December 14, 1903.

J. G. FRASER,
Special Officer.

[For Tracing see page 63.]



Scale of 8 Chains to an Inch.

Situation : Gotuwela village in Kumbalwela korale.

Preliminary plan 2.

Lot.	Name of Land.	Extent. A. R. P.
1	Watagodahena	3 2 15

NOTE.—T.P. 189,164, Elawatta.

Surveyor-General's Office,
Colombo, February 17, 1903.P. D. WARREN,
Assistant Surveyor-General.

Uva S.O. 225

Order under Section 4, Sub-section (1), of "The Waste Lands Ordinances of 1897, 1899, 1900, and 1903," declaring the Lands to be Crown Property.

In the matter of the lands commonly called or known as Dalukellepatanayaya, Henagasulpotedeniya, Gallanakanduredeniya, Minuanwewa, Getahawewepatanyaya, and Getahawewedeniya, situate in the village of Kontahela in the Mahapalata korale of the Udukinda division, in the Province of Uva, and of "The Waste Lands Ordinances of 1897, 1899, 1900, and 1903."

WHEREAS in pursuance of section 1 of the said Ordinances it was duly notified on the Twelfth day of June, One thousand Nine hundred and Three, that if no claim to the lands commonly called or known as Dalukellepatanayaya, Henagasulpotedeniya, Gallanakanduredeniya, Minuanwewa, Getahawewepatanyaya, Getahawewedeniya, situate in the village of Kontahela in the Mahapalata korale of the Udukinda division, in the Province of Uva, containing in extent 621 acres 1 rood and 8 perches, and shown as lots 5, 6, 7, 28, 13, and 16 in preliminary plan No. 76 and in the annexed certified tracing therefrom, was made to the Special Officer appointed under section 28 of the said Ordinances within the period of three months from the date specified in such notice, such land would be deemed the property of the Crown and dealt with on account of the Crown (*vide* notice No. 1,551) :

And whereas (1) Kitulgaha-arawegedara Kalunaide, (2) Galgodeuhanewattegedara Kiriwante, (3) Lokuruwelagedara Rannaide, (5) Lokuruwelagedara Menik Appu, (6) Lokuruwelagedara Vyrambu, (7) Lokuruwelagedara Hittaranaide, (8) Lokuruwelagedara Arumanaide, (9) Lokuruwelagedara Kirihami, all of Kontahela, made claim thereto ; and whereas the said claimants have withdrawn their claims to the said lands, I, John George Fraser, Special Officer appointed under section 28 of the said Ordinances, under and by virtue of the powers vested in me in that behalf by section 4 of the said Ordinances, do hereby on this Twelfth day of December, 1903, order and declare, under section 4, sub-section (1), of the said Ordinances, that the said lands, as more fully described herein below, are the property of the Crown.

Description of the Lands referred to.

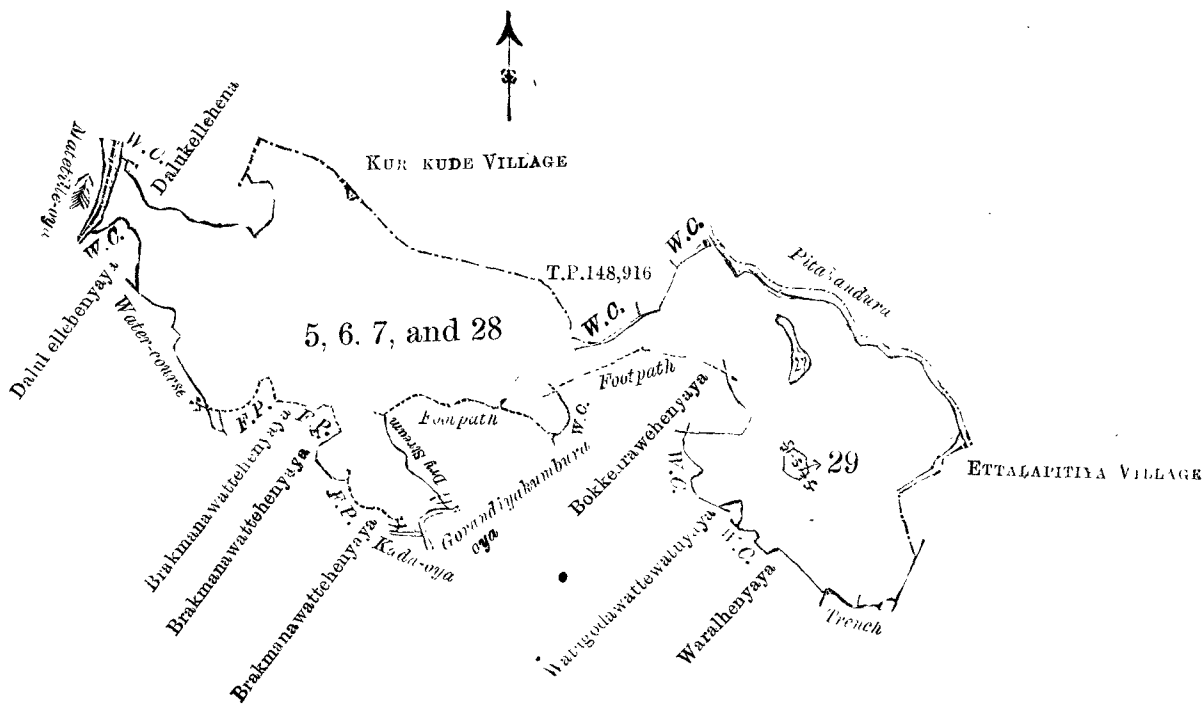
The following lots situated in the village of Kontahela in the Mahapalata korale of the Udukinda division, in the Province of Uva, as described in the annexed certified tracings :—

I.

Preliminary plan 76.

Lot.	Name of Land.	Extent. A. R. P.
5	Dalukellepatanayaya	397 3 7
6	Henagasulpotedeniya	0 0 29
7	Gallanakanduredeniya	0 3 13
28	Minuanwewa	2 0 22
		400 3 31

on sheets M₃₄₋₄₂¹² and M₃₅₋₄₃¹², and bounded as follows : on the north by a water-course, Dalukellehena claimed by P. B. Alawatugoda Ratemahatmaya, the village limit of Kurukude, a water-course: T.P. 148,916 (Bokotuwekelekumbura), a water-course, the Pitakandura ; on the east by the village limit of Ettalapitiya ; on the south by a trench, Waralhenyaya claimed by Ettalagoda Huduhami, a



Scale of 32 Chains to an Inch.
 Situation : Kontahela village in Mahapalata korale.
 Preliminary plan 76.

Lot.	Name of Land.	Extent. A. R. P.
5	Dalukelepatanyaya	397 3 7
6	Henagasulpotedeniya	0 0 29
7	Galanakanduredeniya	0 3 13
28	Minuanwewa	2 0 22
		400 3 31
<i>Lots excluded.</i>		
27	Minuanwewa	2 0 38
29	Perawattehena	1 1 11
Sheets M ₃₄₋₄₂ ¹² and M ₃₅₋₄₃ ¹²		3 2 9

Surveyor-General's Office,
 Colombo, March 4, 1903.

P. D. WARREN,
 Assistant Surveyor-General.

water-course, Watagodawattuyaya claimed by Watagodagedara Punchihatta and others, a water-course, Bokkearawehenyaya claimed by P. B. Alawatugoda Ratemahatmaya and others, a footpath, a water-course, a footpath, a dry stream, the Gorandiyekumbure-oya, the Kuda-oya, a footpath, Brakmanawattahenyaya claimed by Mulutukumbure Banda, a footpath, Brakmanawattahenyaya claimed by Mulutukumbure Banda, a footpath, Brakmanawattahenyaya claimed by Mulutukumbure Banda ; on the west by a water-course, Dalukellehenyaya claimed by P. B. Alawatugoda Ratemahatmaya and others, a water-course, the Matetille-oya.

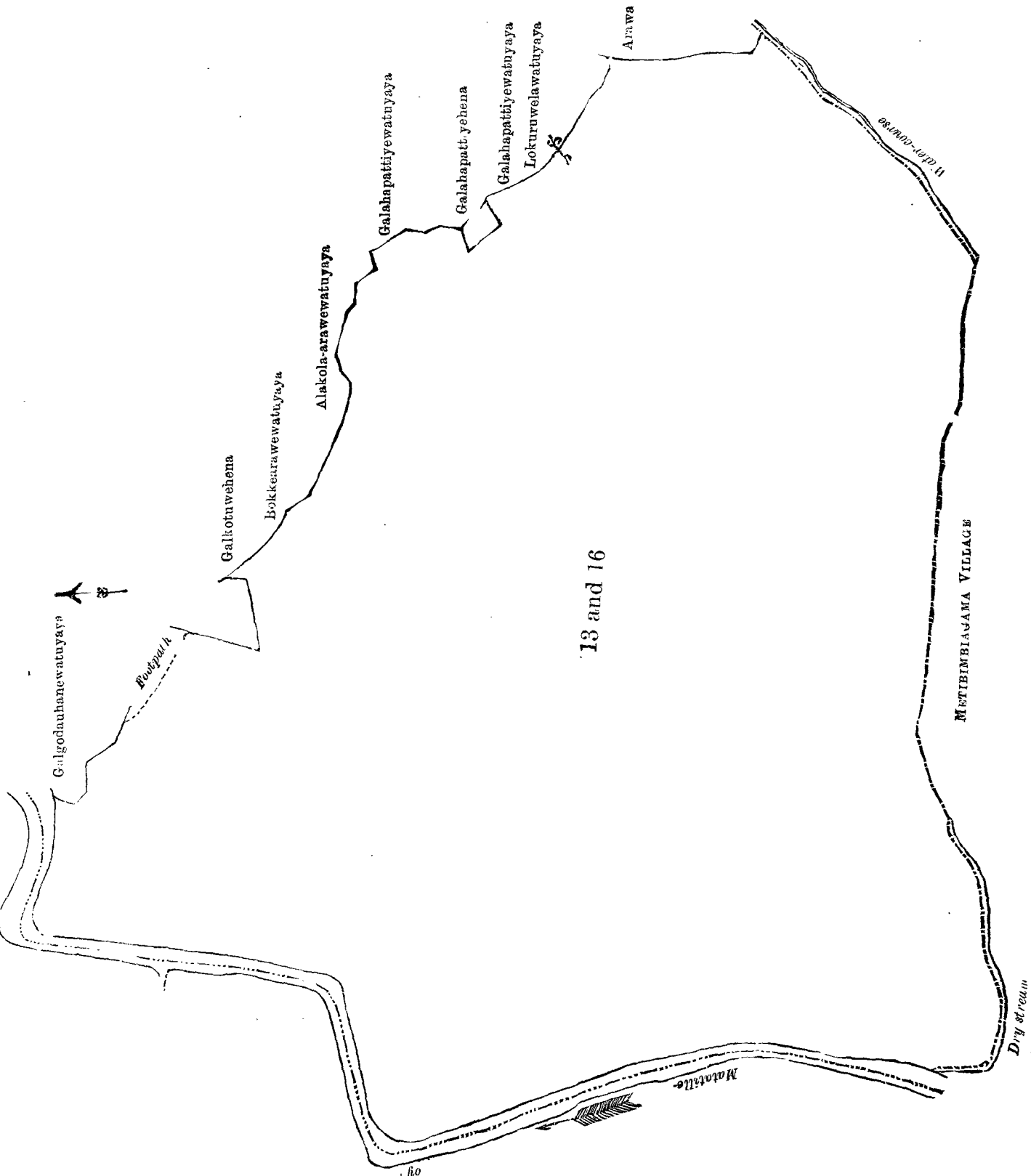
NOTE.—The following lots lying within these boundaries are excluded in this order, and their aggregate acreage 3 acres 2 roods 9 perches is not included in the acreage of 400 acres 3 roods 31 perches given above :—

Preliminary plan 76.

Lot.	Name of Land.	Extent. A. R. P.
27	Minuanwewa	2 0 38
29	Perawattehena	1 1 11
		3 2 9

Lot.	II. Preliminary plan 76				Extent.	
	Name of Land.				A. R. P.	
13	...	Getahawewepatanyaya	218	3 15
16	..	Getahawewedeniya	1	2 2
					<u>220</u>	<u>1 17</u>

on sheet M₃₄₋₄₂¹² and bounded as follows: on the north by Galgodauhanewattuyaya claimed by



Scale of 8 Chains to an Inch.

Situation : Kontahella village in Mahapalata korale.

Preliminary plan 76.

Lot.	Name of Land.	Extent.		
		A.	R.	P.
13	Getahawewapatanyaya	218	3	15
16	Getahawewedeniya	1	2	2
		220	1	17

Sheet M₃₄¹²—42

Surveyor-General's Office,
Colombo, March 4, 1903.

P. D. WARREN,
Assistant Surveyor-General.

Galketiye wattededara Kiriwante and others, a footpath, Galkotuwehena claimed by Matetille Appuhami Gamarala, Bokkearawewattuyaya claimed by Pahaliyamulle Huduhami and others, Alakolarawewattuyaya claimed by Alakola-arawe Appuhami and others, Galahapattiyewattuyaya claimed by Kitulgaha-arawe Sendinaide and others, Galahapattiyehena claimed by Kitulgaha-arawe Kalunaide and others, Galahapattiyewattuyaya claimed by Kitulgaha-arawe Sendinaide and others, Lokuruwela-wattuyaya claimed by Lokuruwela Rannaide and others; on the east by Arawa belonging to Lokuruwela Kirihami, a water-course; on the south by the village limit of Metibimbiya, a dry stream; on the west by the Matetille-oya.

December 12, 1903.

Uva S O. 226

J. G. FRASER,
Special Officer.

Order under Section 4, Sub-section (1), of "The Waste Lands Ordinances of 1897, 1899, 1900, and 1903," declaring Lands to be Crown Property.

In the matter of the lands commonly called or known as Landewelawattehenyaya, situate in the village of Ella in the Dambawinipalata korale of the Udukinda division, in the Province of Uva, and of "The Waste Lands Ordinances of 1897, 1899, 1900, and 1903."

WHEREAS in pursuance of section 1 of the said Ordinances it was duly notified on the Twelfth day of June, One Thousand Nine hundred and Three, that if no claim to the lands commonly called or known as Landewelawattehenyaya, situate in the village of Ella in the Dambawinipalata korale of the Udukinda division, in the Province of Uva, containing in extent 5 acres and 2 perches, and shown as lots 9 and 10 in preliminary plan No. 75 and in the annexed certified tracings therefrom, was made to the Special Officer appointed under section 28 of the said Ordinances within the period of three months from the date specified in such notice, such lands would be deemed the property of the Crown and dealt with on account of the Crown (*vide* notice No. 1,549):

And whereas Landewelagedara Podia of Hingurugamuwa made claim thereto; and whereas the said claimant has withdrawn his claim to the said land, I John George Fraser, Special Officer appointed under section 28 of the said Ordinances, under and by virtue of the powers vested in me in that behalf by section 4 of the said Ordinances, do hereby on this 11th day of December, 1903, order and declare, under section 4, sub-section (1), of the said Ordinances, that the said lands, as more fully described herein below, are the property of the Crown.

Description of the Lands referred to.

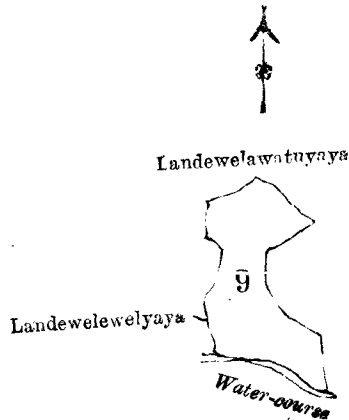
The following lots situated in the village of Ella in the Dambawinipalata korale of the Udukinda division, in the Province of Uva, as described in the annexed certified tracings:—

I.

Preliminary plan 75.

Lot.	Name of Land.	Extent.		
		A.	R.	P.
9	Landewelawattehenyaya	2	2	6

on sheet M¹²₄₉₋₅₇, and bounded as follows : on the north and east by Landewelawattuyaya claimed by Landewela Ukkuwa and others ; on the south by a water-course ; on the west by Landewelawel-



Scale of 8 Chains to an Inch.
 Situation : Ella village in Dambawinipalata korale.
 Preliminary plan 75.

Lot.	Name of Land.	Extent. A. R. P.
9 ...	Landewelewattehenyaya ...	2 2 6

Surveyor-General's Office,
 Colombo, March 5, 1903.

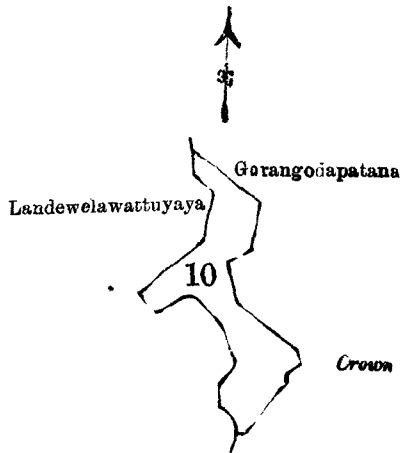
Sheet M¹²₄₉₋₅₇

P. D. WARREN,
 Assistant Surveyor-General.

yaya belonging to Landewela Podiya and others, Landewelawattuyaya claimed by Landewela Ukkuwa and others.

II.
 Preliminary plan 75.

Lot.	Name of Land.	Extent. A. R. P.
10 ...	Landewelawattehenyaya ...	2 1 36



Scale of 8 Chains to an Inch.
 Situation : Ella village in Dambawinipalata korale.
 Preliminary plan 75.

Lot.	Name of Land.	Extent. A. R. P.
10 ...	Landewelawattehenyaya ...	2 1 36

Surveyor-General's Office,
 Colombo, March 5, 1903.

Sheet M¹²₄₉₋₅₇

P. D. WARREN,
 Assistant Surveyor-General.

on sheet M¹²₄₉₋₅₇, and bounded as follows : on the north and east by Gorangodapatana belonging to Crown ; on the south and west by Landewelawattuyaya claimed by Landewela Ukkuwa and others.

December 11, 1903.
 Uva S.O. 227

J. G. FRASER,
 Special Officer.

Order under Section 4, Sub-section (1), of "The Waste Lands Ordinances of 1897, 1899, 1900, and 1903," admitting Land to be Private Property.

In the matter of the land commonly called or known as Ambagaha-arawehena, situate in the village of Gotuwela in the Kumbalwela korale of the Yatikinda division, in the Province of Uva, and of "The Waste Lands Ordinances of 1897, 1899, 1900, and 1903."

WHEREAS in pursuance of section 1 of the said Ordinances it was duly notified on the Seventeenth day of April, One thousand Nine hundred and Three, that if no claim to the land commonly called or known as Ambagaha-arawehena, situate in the village of Gotuwela in the Kumbalwela korale of the Yatikinda division, in the Province of Uva, containing in extent 4 acres 3 roods and 16 perches, and shown as lot N in preliminary plan No. 2 and in the annexed certified tracing therefrom, was made to the Special Officer appointed under section 28 of the said Ordinances within the period of three months from the date specified in such notice, such land would be deemed the property of the Crown and dealt with on account of the Crown (*vide* notice No. 1,464):

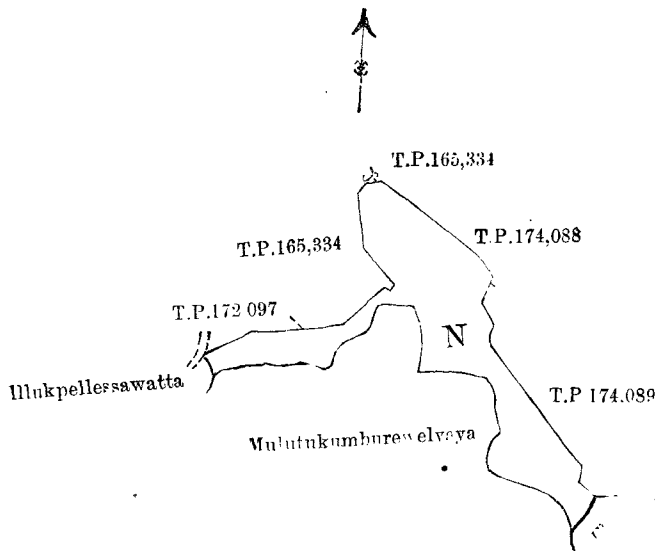
And whereas (1) Siambalagaha-arawegedara Appuhami, (2) Siambalagaha-arawegedara Sudu Banda, (3) Kahatadandegedara Appuhami, (4) Kahatadandegedara Kirimenika, (6) Kahatadandegedara Dilisma, all of Gotuwelagama, (7) Senadirakankanamalage Don Bastiyan Silva of Naulla in Yatikinda made claim thereto, and I, John George Fraser, Special Officer appointed under section 28 of the said Ordinances, made due inquiry into such claim, I do hereby admit the claim of the said claimants to the said land, as more fully described herein below, under section 4, sub-section (1), of the said Ordinances.

Description of the Land referred to.

Preliminary plan 2.

Lot.	Name of Land.	Extent.		
		A.	R.	P.
N	Ambagaha-arawehena	4	3	16

and bounded as follows: on the north by Galgoda-ambagahawatta (T.P. 172,097), Pallewelawatta (T.P. 165,334); on the east by Pallewelawatta (T.P. 165,334), Gotuwelapatana (T.P. 174,088), Gotu-



Scale of 8 Chains to an Inch.

Situation: Gotuwela village in Kumbalwela korale.

Preliminary plan 2.

Lot.	Name of Land.	Extent		
		A.	R.	P.
N	Ambagaha-arawehena	4	3	16

NOTE.—T.P. 172,097, Galboda Ambagahawatta.
T.P. 165,334, Pallewelawatta.
T.P. 174,088, Gotuwelapatana.
T.P. 174,089, do.

Surveyor-General's Office,
Colombo, February 17, 1903.

P. D. WARREN,
Assistant Surveyor-General.

welapatana (T.P. 174,089); on the south by an ela; on the west by Mulutukumburewelyaya claimed by Ilukpelesse Wattedgedara Babunappu and others, Ilukpelessewatta claimed by ditto.

J. G. FRASER,
Special Officer.

December 14, 1903.

Uva S.O. 228

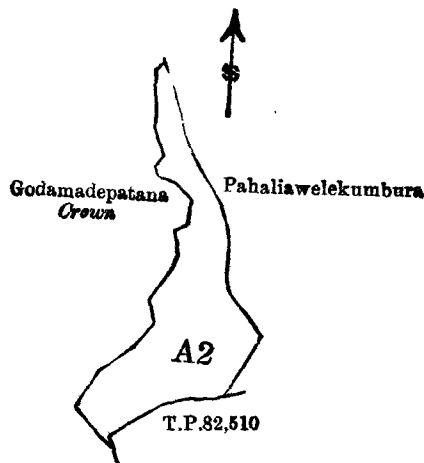
Order under Section 4, Sub-section (1), of "The Waste Lands Ordinances of 1897, 1899, 1900, and 1903."

In the matter of the land commonly called or known as Pahaliyawelehena, situate in the village of Gotuwela in the Kumbalwela korale of the Yatikinda division, in the Province of Uva, and of "The Waste Lands Ordinances of 1897, 1899, 1900, and 1903."

WHEREAS in pursuance of section 1 of the said Ordinances it was duly declared and notified on the Eighth day of May, One thousand Nine hundred and Three, that if no claim to the land commonly called or known as Pahaliyawelehena, situate in the village of Gotuwela in the Kumbalwela korale of the Yatikinda division, in the Province of Uva, containing in extent 4 acres and 8 perches, and shown as lot A 2 in preliminary plan No. 2 and in the annexed certified tracing therefrom, was made to the Special Officer appointed under section 28 of the said Ordinances within the period of three months from the date specified in the said notice, such land would be deemed the property of the Crown and dealt with on account of the Crown (*vide* notice No. 1,500) :

And whereas Senadira Kankanamalage Don Bastian Silva of Naulla made claim thereto, and I, John George Fraser, Special Officer appointed under section 28 of the said Ordinances, made due inquiry into such claim ; and whereas I and the said claimant came to an agreement in writing concerning the said land, under section 4, sub-section (1), of the said Ordinances :

And whereas it was ordered, in pursuance of the agreement afore-mentioned, that the said Senadira Kankanamalage Don Bastian Silva of Naulla should pay to the Government Agent of the Province of Uva the sum of Rupees Fifty and Cents Fifty (Rs. 50.50) on or before the Fifteenth day of September, One thousand Nine hundred and Three, and thereupon the claimant should be declared to be the purchaser of the said land called Pahaliyawelehena, situate in the village of Gotuwela in the Kumbalwela korale of the Yatikinda division, in the Province of Uva, containing in extent 4 acres



Scale of 8 Chains to an Inch.

Situation : Gotuwela village in Kumbalwela korale.

Preliminary plan 2.

Lot.	Name of Land.	Extent.
A 2	Pahaliyawelehena	A. R. P.
...	...	4 0 8

NOTE.—T.P. 82,510, temple land.

Surveyor-General's Office,
Colombo, February 17, 1903.

P. D. WARREN,
Assistant Surveyor-General.

and 8 perches, shown as lot A 2 in preliminary plan No. 2, and in the annexed certified tracing therefrom, and bounded as follows : on the north and east by Pahaliyawekekumbura claimed by Don Paulu Silva and others ; on the south by Narangahahena (T.P. 82,510) claimed by Ruhunu Maha Kataragama Dewale ; and on the west by Godamadepatana belonging to Crown ; and that in default of such payment the claim should be considered as having been withdrawn, and the said land should be declared to be the property of the Crown.

And whereas the said claimant has failed to pay the said amount agreed upon on the due date, the said land is hereby declared, in pursuance of the agreement afore-mentioned, to be the property of the Crown.

December 9, 1903.
Uva S.O. 229

J. G. FRASER,
Special Officer.

Order under Section 2 of "The Waste Lands Ordinances of 1897, 1899, 1900, and 1903," declaring Lands to be Crown Property.

In the matter of the lands commonly called or known as Kiriwanagalgodahena, Narankan-durehena, and Duullgollehena, situate in the village of Hingurugamuwa in the Dambawinipalata korale of the Udukinda division, in the Province of Uva, and of "The Waste Lands Ordinances of 1897, 1899, 1900, and 1903."

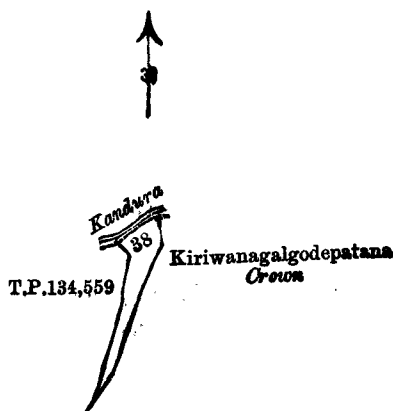
THE notice required by section 1 of "The Waste Lands Ordinances of 1897, 1899, 1900, and 1903," having been duly published in manner prescribed by that section in respect of the above-named lands (*vide* notice No. 1,546), and no claim having been made to the said lands or to any interest therein within the period of three months from the date specified in the said notice, I, John George Fraser, Special Officer appointed under section 28 of the said Ordinances, under and by virtue of the powers vested in me in that behalf by section 2 of the said Ordinances, do hereby on this 12th day of December, 1903, order and declare that the said lands, as more fully described herein below, situate in the village of Hingurugamuwa in the Dambawinipalata korale of the Udukinda division, in the Province of Uva, and shown as lots 38, 28, and 1 in preliminary plan No. 74 and in the annexed certified tracings therefrom, and containing in extent 4 acres 2 roods and 33 perches, are the property of the Crown.

Description of the Lands referred to.

The following lots situated in the village of Hingurugamuwa in the Dambawinipalata korale of the Udukinda division, in the Province of Uva, as described in the annexed certified tracings:—

I.				
Preliminary plan 74.				
Lot.	...	Name of Land.	...	Extent.
				A. R. P.
38	...	Kiriwanagalgodahena	...	0 2 12

on sheet M₄₉₋₅₇¹², and bounded as follows: on the north by a kandura; on the east and south by



Scale of 8 Chains to an Inch.

Situation: Hingurugamuwa village in Dambawinipalata korale.

Preliminary plan 74.

Lot.	...	Name of Land.	...	Extent.
				A. R. P.
38	...	Kiriwanagalgodahena	...	0 2 12

Surveyor-General's Office,
Colombo, March 4, 1903.

Sheet M₄₉₋₅₇¹²

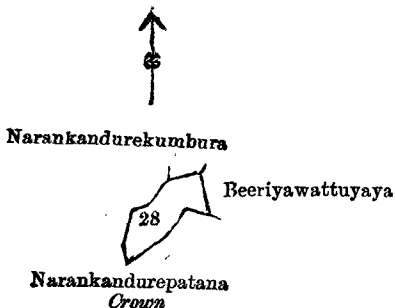
P. D. WARREN,
Assistant Surveyor-General.

Kiriwanagalcodepatana belonging to Crown; on the west by T.P. 134,559 (Kiriwanagalcodewatta).

II.
Preliminary plan 74.

Lot.	Name of Land.	Extent. A. R. P.
28 ...	Narankandurehena ...	0 2 11

on sheet M₄₉₋₅₇¹², and bounded as follows : on the north by Narankandurekumbura belonging to



Scale of 8 Chains to an Inch.
Situation : Hingurugamuwa village in Dambawinipalata korale.
Preliminary plan 74.

Lot.	Name of Land.	Extent. A. R. P.
28 ...	Narankandurehena ...	0 2 11

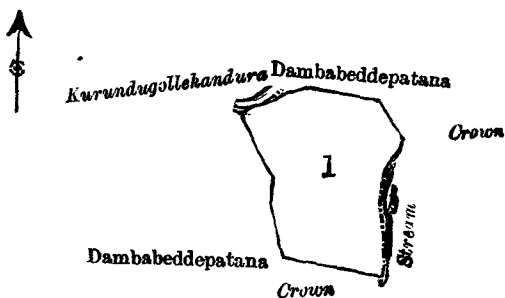
Surveyor-General's Office, Colombo, March 4, 1903. Sheet M₄₉₋₅₇¹² P. D. WARREN, Assistant Surveyor-General.

Apullanagedara Siriya ; on the east by Beeriyawattuyaya claimed by Beeriyawattegedara Ukkuwa and others ; on the south and west by Narankandurepatana belonging to Crown.

III.
Preliminary plan 74.

Lot.	Name of Land.	Extent. A. R. P.
1 ...	Duulgollehena ...	3 2 10

on sheet M₃₃₋₄₁¹², and bounded as follows : on the north by the Kurundugollekandura, Dambededede-



Scale of 8 Chains to an Inch.
Situation : Hingurugamuwa village in Dambawinipalata korale.
Preliminary plan 74.

Lot.	Name of Land.	Extent. A. R. P.
1 ...	Duulgollehena ...	3 2 10

Surveyor-General's Office, Colombo, March 4, 1903. Sheet M₃₃₋₄₁¹² P. D. WARREN, Assistant Surveyor-General.

patana belonging to Crown ; on the east by Dambeddepatana belonging to Crown, a stream ; on the south and west by Dambeddepatana belonging to Crown.

December 12, 1903.
Uva S.O. 230

J. G. FRASER,
Special Officer.

Order under Section 4, Sub-section (1), of "The Waste Lands Ordinances of 1897, 1899, 1900, and 1903," admitting Land to be Private Property.

In the matter of the land commonly called or known as Kirindehena, situate in the village of Hingurugamuwa in the Dambawinipalata korale of the Udukinda division, in the Province of Uva, and of "The Waste Lands Ordinances of 1897, 1899, 1900, and 1903."

WHEREAS in pursuance of section 1 of the said Ordinances it was duly notified on the Twelfth day of June, One thousand Nine hundred and Three, that if no claim to the land commonly called or known as Kirindehena, situate in the village of Hingurugamuwa in the Dambawinipalata korale of the Udukinda division, in the Province of Uva, containing in extent 2 acres 3 roods and 28 perches, and shown as lot 19 in preliminary plan No. 74 and in the annexed certified tracing therefrom, was made to the Special Officer appointed under section 28 of the said Ordinances within the period of three months from the date specified in such notice, such land would be deemed the property of the Crown and dealt with on account of the Crown (*vide* notice No. 1,546):

And whereas Udalekumbure Jayasinpedigedara Rankira of Dambawinipalata made claim thereto, and I, John George Fraser, Special Officer appointed under section 28 of the said Ordinances, made due inquiry into such claim; I do hereby admit the claim of the said claimant to the said land, as more fully described herein below, under section 4, sub-section (1), of the said Ordinances.

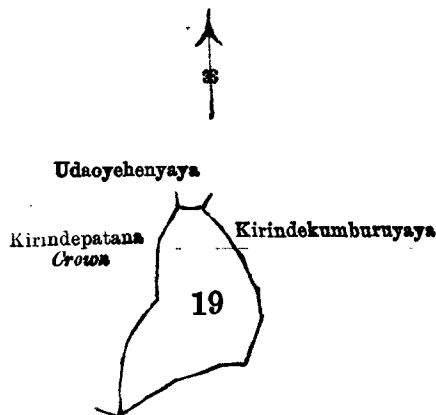
Description of the Land referred to.

The following lot situated in the village of Hingurugamuwa in the Dambawinipalata korale of the Udukinda division, in the Province of Uva, as described in the annexed certified tracing:—

Preliminary plan 74.

Lot.	Name of Land.	Extent. A. R. P.
19	Kirindehena	2 3 28

on sheet M₄₉₋₅₇¹², and bounded as follows: on the north by Udaoyehenyaya claimed by Puncha



Scale of 8 Chains to an Inch.

Situation: Hingurugamuwa village in Dambawinipalata korale.

Preliminary plan 74.

Lot.	Name of Land.	Extent. A. R. P.
19	Kirindehena	2 3 28

Sheet M₄₉₋₅₇¹²

Surveyor-General's Office,
Colombo, March 4, 1903.

P. D. WARREN,
Assistant Surveyor-General.

Duraya; on the east and south by Kirindekumburuyaya belonging to Kirindegedara Ukkuwa and others; on the west by Kirindepatana belonging to Crown.

J. G. FRASER,
Special Officer.

December 12, 1903.

Uva S.O. 231

Order under Section 2 of "The Waste Lands Ordinances of 1897, 1899, 1900, and 1903," declaring Land to be Crown Property.

In the matter of the land commonly called or known as Alugollehena, situate in the village of Welikada in the Dambawinipalata korale of the Udukinda division, in the Province of Uva, and of "The Waste Lands Ordinances of 1897, 1899, 1900, and 1903."

THE notice required by section 1 of "The Waste Lands Ordinances of 1897, 1899, 1900, and 1903," having been duly published in manner prescribed by that section in respect of the above-named land (*vide* notice No. 1,532), and no claim having been made to the said land or to any interest therein within the period of three months from the date specified in the said notice, I, John George Fraser, Special Officer appointed under section 28 of the said Ordinances, under and by virtue of the powers vested in me in that behalf by section 2 of the said Ordinances, do hereby on this 9th day of December, 1903, order and declare that the said land, as more fully described herein below, situate in the village of Welikada in the Dambawinipalata korale of the Udukinda division, in the Province of Uva, and shown as lot 25 in preliminary plan No. 72 and in the annexed certified tracing therefrom, and containing in extent 1 acre and 3 roods, is the property of the Crown.


Description of the Land referred to.

The following lot situated in the village of Welikada in the Dambawinipalata korale of the Udukinda division, in the Province of Uva, as described in the annexed certified tracing :—

Preliminary plan 72.

Lot.	Name of Land.	Extent.		
		A.	R.	P.
25	Alugollehena	1	3	0

on sheet M₃₃¹²—41, and bounded as follows : on the north by Ampitiyepatana belonging to Crown ;



Scale of 8 Chains to an Inch.

Situation : Welikada village in Dambawinipalata korale.

Preliminary plan 72.

Lot.	Name of Land.	Extent.		
		A.	R.	P.
25	Alugollehena	1	3	0

Sheet M₃₃¹²—41

Surveyor-General's Office,
Colombo, March 9, 1903.

P. D. WARREN,
Assistant Surveyor-General.

on the east by an irrigation ela, Ilukwatta claimed by Perama and others ; on the south by Ilukwatta claimed by ditto ; on the west by a footpath.

The 9th day of December, 1903.

J. G. FRASER,
Special Officer.

Order under Section 4, Sub-section (1), of "The Waste Lands Ordinances of 1897, 1899, 1900, and 1903," admitting Land to be Private Property.

In the matter of the land commonly called or known as Kandekumburehena, situate in the village of Welikada in the Dambawinipalata korale of the Udukinda division, in the Province of Uva, and of "The Waste Lands Ordinances of 1897, 1899, 1900, and 1903."

WHEREAS in pursuance of section 1 of the said Ordinances it was duly notified on the Fifth day of June, One thousand Nine hundred and Three, that if no claim to the land commonly called or known as Kandekumburehena, situate in the village of Welikada in the Dambawinipalata korale of the Udukinda division, in the Province of Uva, containing in extent 1 acre, and shown as lot 20 in preliminary plan No. 72 and in the annexed certified tracing therefrom, was made to the Special Officer appointed under section 28 of the said Ordinances within the period of three months from the date specified in such notice, such land would be deemed the property of the Crown and dealt with on account of the Crown (*vide* notice No. 1,532):

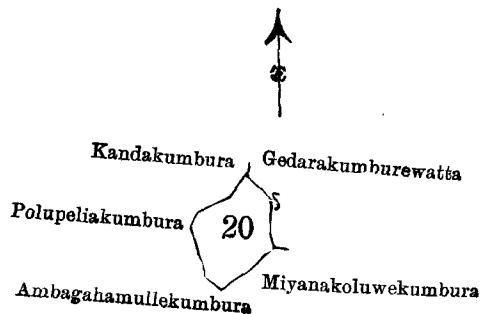
And whereas Welikadawelagedara Punchi of Hingirugamuwa made claim thereto, and I, John George Fraser, Special Officer appointed under section 28 of the said Ordinances, made due inquiry into such claim; I, with the consent of His Excellency the Governor, do hereby admit the claim of the said claimant to the said land, as more fully described herein below, under section 4, sub-section (1), of the said Ordinances.

Description of the Land referred to.

The following lot situated in the village of Welikada in the Dambawinipalata korale of the Udukinda division, in the Province of Uva, as described in the annexed certified tracing:—

Preliminary plan 72.		Extent.
Lot.	Name of Land.	A. R. P.
20	Kandakumburehena	1 0 0

on sheets M₃₃₋₄₁¹² and M₃₄₋₃₂¹², and bounded as follows: on the north by Kandakumbura belonging to K. Puncha Duraya, Gedarakumburewatta claimed by Welikadawela Garu; on the east by Gedara-



Scale of 8 Chains to an Inch.

Situation: Welikada village in Dambawinipalata korale.

Preliminary plan 72.		Extent.
Lot.	Name of Land.	A. R. P.
20	Kandakumburehena	1 0 0

Sheets M₃₃₋₄₁¹² and M₃₄₋₄₂¹⁵

Surveyor-General's Office,
Colombo, March 9, 1903.

P. D. WARREN,
Assistant Surveyor-General.

kumburawatta claimed by ditto; on the south by Mianakoluwekumbura belonging to Hewanewattegedara Kalingiri, Ambagahamullekumbura belonging to Peruma and others; on the west by Polupeliyakumbura belonging to Welikadagedara Punchi.

December 9, 1903.

Uva S.O. 233

J. G. FRASER,
Special Officer.

Order under Section 4, Sub-section (1), of "The Waste Lands Ordinances of 1897, 1899, 1900, and 1903," admitting Land to be Private Property.

In the matter of the land commonly called or known as Dandugalahena, situate in the village of Hinnarangolla in the Dehiwinipalata korale of the Udukinda division, in the Province of Uva, and of "The Waste Lands Ordinances of 1897, 1899, 1900, and 1903."

WHEREAS in pursuance of section 1 of the said Ordinances it was duly notified on the 6th day of March, One thousand Nine hundred and Three, that if no claim to the land commonly called or known as Dandugalahena, situate in the village of Hinnarangolla in the Dehiwinipalata korale of the Udukinda division, in the Province of Uva, containing in extent 3 acres 1 rood and 10 perches, and shown as lot A 3 in preliminary plan No. 16 and in the annexed certified tracing therefrom, was made to the Special Officer appointed under section 28 of the said Ordinances within the period of three months from the date specified in such notice, such land would be deemed the property of the Crown and dealt with on account of the Crown (*vide* notice No. 1,375):

And whereas Laduhettige Don Hendrick Appuhami of Bentota made claim thereto, and I, John George Fraser, Special Officer appointed under section 28 of the said Ordinances, made due inquiry into such claim; I do hereby admit the claim of the said claimant to the said land, as more fully described herein below, under section 4, sub-section (1), of the said Ordinances.

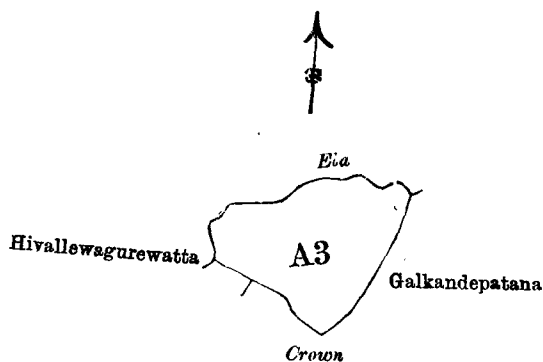
Description of the Land referred to.

The following lot situated in the village of Hinnarangolla in the Dehiwinipalata korale of the Udukinda division of the Province of Uva, as described in the annexed certified tracing:—

Preliminary plan 16

Lot.	Name of Land.	Extent. A. R. P.
A3	Dandugalahena	3 1 10

on sheet M₃, 4, 11, 12¹² and bounded as follows: on the north by the *ela*; on the east and south by



Scale of 8 Chains to an Inch.

Situation: Hinnarangolla village in Udukinda division of Dehiwinipalata korale.

Preliminary plan 16.

Lot.	Name of Land.	Extent. A. R. P.
A3	Dandugollehena	3 1 10

Surveyor-General's Office,
Colombo, September 17, 1902. Sheet M₃, 4, 11, 12¹² P. D. WARREN,
Assistant Surveyor-General.

Galkandepatana belonging to Crown; on the west by Galkandepatana belonging to Crown, Hivalwagurewatta claimed by Charles Silva and others.

December 9, 1903.
Uva S.O. 234

J. G. FRASER,
Special Officer.

Order under Section 4, Sub-section (1), of "The Waste Lands Ordinances of 1897, 1899, 1900, and 1903," admitting the Land to be Private Property.

In the matter of the land commonly called or known as Pallepithahena, situate in the village of Hinnarangolla in the Dehiwinipalata korale of the Udukinda division, in the Province of Uva, and of "The Waste Lands Ordinances of 1897, 1899, 1900, and 1903."

WHEREAS in pursuance of section 1 of the said Ordinances it was duly notified on the Sixth day of March, One thousand Nine hundred and Three, that if no claim to the land commonly called or known as Pallepithahena, situate in the village of Hinnarangolla in the Dehiwinipalata korale of the Udukinda division, in the Province of Uva, containing in extent 3 acres 1 rood and 30 perches, and shown as lot W 2 in preliminary plan No. 16 and in the annexed certified tracing therefrom, was made to the Special Officer appointed under section 28 of the said Ordinances within the period of three months from the date specified in such notice, such land would be deemed the property of the Crown and dealt with on account of the Crown (*vide* notice No. 1,375):

And whereas (1) Ratnayakamudianselage Leisihamine and (2) Pinarawegedara Dingiri Menika, both of Etampitiya, made claim thereto, and I, John George Fraser, Special Officer appointed under section 28 of the said Ordinances, made due inquiry into such claim; I do hereby admit the claim of the said claimants to the said land, as more fully described herein below, under section 4, sub-section (1), of the said Ordinances.

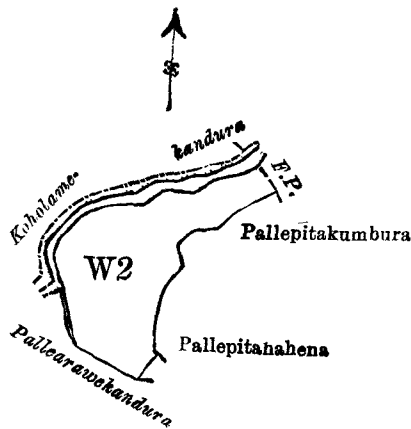
Description of the Land referred to.

The following lot situated in the village of Hinnarangolla in the Dehiwinipalata korale of the Udukinda division of the Province of Uva, as described in the annexed certified tracing:—

Preliminary plan 16.

Lot.	Name of Land.	Extent. A. R. P.
W 2	Pallepithahena...	3 1 30

on sheet M_{3, 4, 11, 12} and bounded as follows: on the north by the Koholanekandura; on the east by the footpath, Pallepitakumbura claimed by Pinarawegedara Siyatu and others, Pallepithahena



Scale of 8 Chains to an Inch.

Situation: Hinnarangolle village in Udukinda division of Dehiwinipalata korale.

Preliminary plan 16.

Lot.	Name of Land.	Extent. A. R. P.
W 2	Pallepithahena...	3 1 30

Surveyor-General's Office.
Colombo, September 17, 1902.

Sheet M_{3, 4, 11, 12}

P. D. WARREN,
Assistant Surveyor-General.

claimed by Charles Silva and others; on the south by the Pinarawekandura *alias* Pallearawekandura; on the west by the Pinarawekandura, the Koholanekandura.

December 4, 1903.
Uva S.O. 235

J. G. FRASER,
Special Officer.

Order under Section 2 of "The Waste Lands Ordinances of 1897, 1899, 1900, and 1903," declaring Land to be Crown Property.

In the matter of the land commonly called or known as Gollekandahena *alias* Dullgollewakahena, situate in the village of Hinnarangolla in the Dehiwinipalata korale of the Udukinda division; in the Province of Uva, and of "The Waste Lands Ordinances of 1897, 1899, 1900, and 1903."

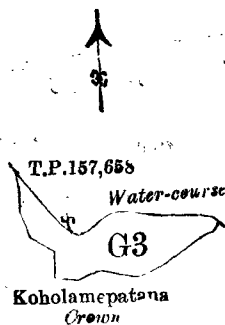
THE notice required by section 1 of "The Waste Lands Ordinances of 1897, 1899, 1900, and 1903," having been duly published in manner prescribed by that section in respect of the above-named land (*vide* notice No. 1,375), and no claim having been made to the said land or to any interest therein within the period of three months from the date specified in the said notice, I, John George Fraser, Special Officer appointed under section 28 of the said Ordinances, under and by virtue of the powers vested in me in that behalf by section 2 of the said Ordinances, do hereby on this Ninth day of December, 1903, order and declare that the said land, as more fully described herein below, situate in the village of Hinnarangolla in the Dehiwinipalata korale of the Udukinda division, in the Province of Uva, and shown as lot G 3 in preliminary plan No 16 and in the annexed certified tracing therefrom, and containing in extent 1 acre 2 roods and 8 perches, is the property of the Crown.

Description of the Land referred to.

The following lot situated in the village of Hinnarangolla in the Dehiwinipalata korale of the Udukinda division of the Province of Uva, as described in the annexed certified tracing:—

Preliminary plan 16.		Extent.
Lot.	Name of Land.	A. R. P.
G 3	Gollekandahena <i>alias</i> Dullgollewakahena	1 2 8

on sheet M ¹² 3, 4, 11, 12, and bounded as follows: on the north by a water-course, T.P. 157,658, Dul-



Scale of 8 Chains to an Inch.

Situation: Hinnarangolle village in Udukinda division of Dehiwinipalata korale.

Preliminary plan 16.		Extent.
Lot.	Name of Land.	A. R. P.
G 3	Gollekandehena <i>alias</i> Deulgollewakahena	1 2 8

Surveyor-General's Office,
Colombo, September 17, 1902.

Sheet M ¹² 3, 4, 11, 12

P. D. WARREN,
Assistant Surveyor-General.

gollewakakumbura claimed by Hendrick Appu of Dehiwinna estate and others, a water-course; on the east, south, and west by Gollekandepatana *alias* Kohalamapatana belonging to Crown.

The 9th day of December, 1903.

Uva S.O. 236

J. G. FRASER,
Special Officer.

Order under Section 4, Sub-section (1), of "The Waste Lands Ordinances of 1897, 1899, 1900, and 1903," admitting Land to be Private Property.

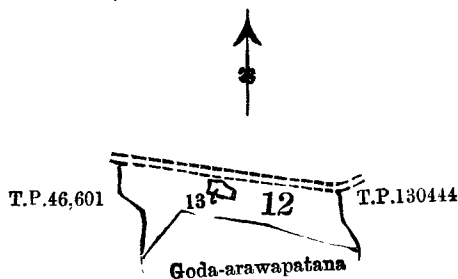
In the matter of the land commonly called or known as Wetahirawatta, situate in the village of Pattiyakumbura in the Kumbalwela korale of the Yatikinda division, in the Province of Uva, and of "The Waste Lands Ordinances of 1897, 1899, 1900, and 1903."

WHEREAS in pursuance of section 1 of the said Ordinances it was duly notified on the Fifth day of June, One thousand Nine hundred and Three, that if no claim to the land commonly called or known as Wetahirawatta, situate in the village of Pattiyakumbura in the Kumbalwela korale of the Yatikinda division, in the Province of Uva, containing in extent 1 acre 3 roods and 10 perches, and shown as lot 12 in preliminary plan No. 7 and in the annexed certified tracing therefrom, was made to the Special Officer appointed under section 28 of the said Ordinances within the period of three months from the date specified in such notice, such land would be deemed the property of the Crown and dealt with on account of the Crown (*vide* notice No. 1,539):

And whereas Appukutti Arachchige Don Davit Perera Appuhami of Wellewela made claim thereto, and I, John George Fraser, Special Officer appointed under section 28 of the said Ordinances, made due inquiry into such claim; I, with the consent of His Excellency the Governor, do hereby admit the claim of the said claimant to the said land, as more fully described herein below, under section 4, sub-section (1), of the said Ordinances.

Description of the Land referred to.

The land commonly called or known as Watahirawatta, situate in the village of Pattiyakumbura in the Kumbalwela korale of the Yatikinda division, in the Province of Uva, containing in extent 1 acre 3 roods and 10 perches, shown as lot 12 in preliminary plan No. 7 and in the annexed certified tracing therefrom, and bounded as follows: on the north by the road from Ella to Hindugala;



Scale of 8 Chains to an Inch.

Situation: Pattiyakumbura village in Kumbalwela korale.

Preliminary plan 7.

Lot.	Name of Land.	Extent. A. R. P.
12	Wetahirawatta	1 3 10
<i>Lot excluded.</i>		
13	Wetahirawatta	0 0 9

Surveyor-General's Office,
Colombo, November 20, 1903.

P. D. WARREN,
Assistant Surveyor-General.

on the east by Wetahiriawatta (T.P. 130,444) claimed by A. Arachchige David Perera; on the south by Goda-arawapatana belonging to Crown; and on the west by the title plan 46,601.

NOTE.—The following lot lying within the above-named boundaries is excluded from this order, and its acreage, viz., 9 perches, is not included in the acreage of 1 acre 3 roods and 10 perches given above:—

Preliminary plan 7.

Lot.	Name of Land.	Extent. A. R. P.
13	Wetahirawatta	0 0 9

J. G. FRASER,
Special Officer.

November 30, 1903.

Uva S.O. 237

**Order under Section 2 of "The Waste Lands Ordinances, 1897, 1899, and 1900," declaring
Land to be Crown Property.**

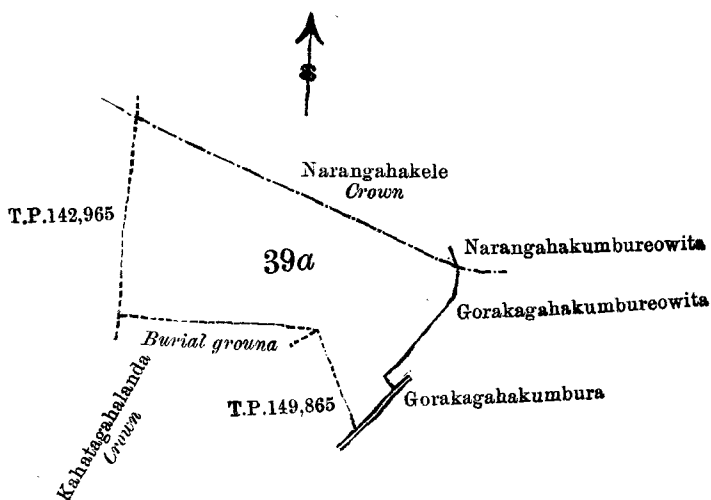
In the matter of the land commonly called and known as Narangahakele, lot 39a in preliminary plan No. 28, situate in the village of Demalagama in Gangaboda pattu of Siyane korale east of the Colombo District, in the Western Province, and of "The Waste Lands Ordinances, 1897, 1899, and 1900."

THE notice required by section 1 of "The Waste Lands Ordinances, 1897, 1899, and 1900," having been duly published in manner prescribed by that section in respect of the above-named land (*vide* notice No. 1,685 of 28th August, 1903), and no claim having been made to the said land or to any interest therein within the period of three months from the date specified in the said notice, I, the Hon. George Merrick Fowler, Government Agent of the Western Province, under and by virtue of the powers vested in me in that behalf by section 2 of the said Ordinances, do hereby on this Twenty-eighth day of November, 1903, order and declare that the said land, as more fully described herein below, situate in the village of Demalagama in the Siyane korale east of the Colombo District, in the Western Province, and shown as lot 39a in preliminary plan No. 28 and in the annexed certified tracing herefrom, and containing in extent about 8 acres 1 rood and 32 perches, is the property of the Crown.

Description of the Land referred to.

Land referred to above, situated in the village Demalagama in Gangaboda pattu of Siyane korale east, in the District of Colombo of the Western Province, as shown in plan No. 28.

Lot No. 39a known as Narangahakele, containing in extent 8 acres 1 rood and 32 perches; bounded on the north by the boundary of the village Walaramba; on the east by lot No. 32 called



Scale of 8 Chains to an Inch.

Situation : Demalagama village in Gangaboda pattuwa of Siyane korale.

Preliminary plan 28.

Lot.	Name of Land.	Extent.
		A. R. P.
39a	Narangahakele	8 1 32

Surveyor-General's Office,
Colombo, November 29, 1902.

P. D. WARREN,
Assistant Surveyor-General.

Gorakagahakumbureowita reserved as a threshing floor and lot No. 33 called Gorakagahakumbura claimed by Don Helenis, Police Vidane; on the south by land described in title plan 149,865 and lot 5,358½ described in preliminary plan No. 8,040 reserved as a burial ground; and on the west by land described in title plan 142,965.

The 28th day of November, 1903.

GEORGE M. FOWLER,
Government Agent.

Order under Section 2 of "The Waste Lands Ordinances, 1897, 1899, and 1900," declaring Lands to be Crown Property.

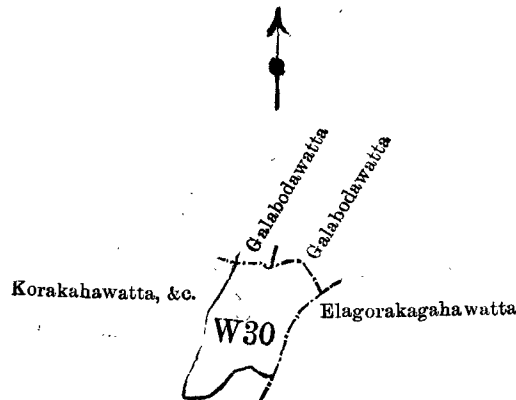
In the matter of the lauds commonly called and known as Weliamunehena, Badannuwekele, and Waturanakele, lots W 30, N 31, and O 31 in preliminary plan No. 17, situate in the village of Udakanampella in Gangaboda pattu of Siyane korale east of the Colombo District, in the Western Province, and of "The Waste Lands Ordinances, 1897, 1899, and 1900."

THE notice required by section 1 of "The Waste Lands Ordinances, 1897, 1899, and 1900," having been duly published in manner prescribed by that section in respect of the above-named lands (*vide* notice No. 1,684 of 28th August, 1,903), and no claim having been made to the said lands or to any interest therein within the period of three months from the date specified in the said notice, I, the Hon. George Merrick Fowler, Government Agent of the Western Province, under and by virtue of the powers vested in me in that behalf by section 2 of the said Ordinances, do hereby on this Twenty-eighth day of November, 1903, order and declare that the said lands, as more fully described herein below, situate in the village of Udakanampella in the Siyane korale east of the Colombo District, in the Western Province, and shown as lots W 30, N 31, and O 31 in preliminary plan No. 17 and in the annexed certified tracings therefrom, and containing in extent about 1 acre 3 roods and 6 perches, 4 acres 2 roods and 30 perches, and 2 roods and 10 perches, respectively, are the property of the Crown.

Description of the Lands referred to.

Lands referred to above, situated in the village Udakanampella in Gangaboda pattu of Siyane korale east, in the District of Colombo of the Western Province, as shown in plan No. 17.

1. Lot W 30 known as Weliamunehena, containing in extent 1 acre 3 roods and 6 perches; bounded on the north by the boundary of the village Dangalla; on the east by the boundary of the



Scale of 8 Chains to an Inch.

Situation : Udakanampella village in Gangaboda pattuwa of Siyane korale east.

Preliminary plan 17.

Lot.	Name of Land.	Extent.
		A. R. P.
W 30	Weliamunehena	1 3 6

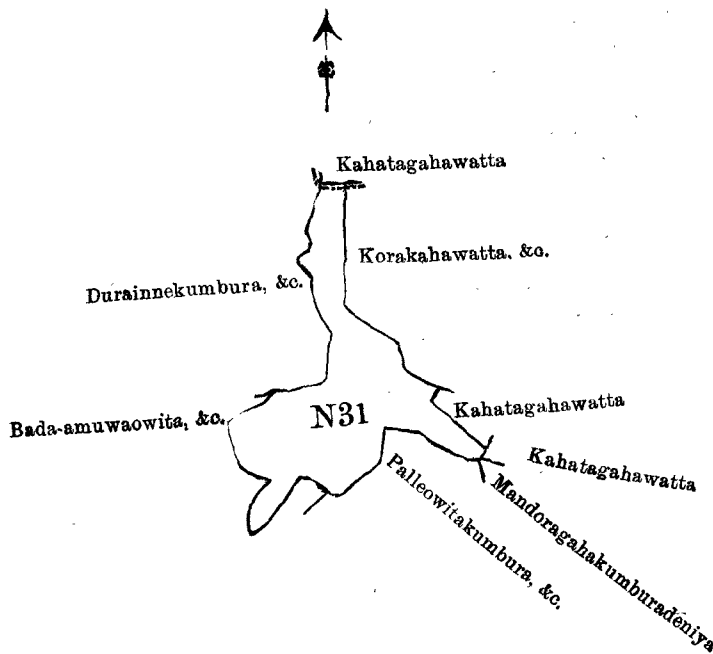
Surveyor-General's Office,
Colombo, December 3, 1902.

P. D. WARREN,
Assistant Surveyor-General.

village Udugama; on the south and west by lot Z 30 called Korakahawatta claimed by Mututantrige Peduru Kure and others.

2. Lot No. N 31 known as Badanuwakele, containing in extent 4 acres 2 roods and 30 perches; bounded on the north by the boundary of the village Dangalla; on the north-east and east by lot Z 30 called Korakahawatta claimed by Mututantrige Peduru Kure and others, lot M 31 called Kahatagahawatta claimed by Mututantrige Siman Kure, and lot L 31 called Kahatagahawatta claimed by Mututantrige Migel Kure; on the south by lot K 31 called Mandoragahakumburedeniya claimed by

Podimarakkala Gurunnanselage Joronis Perera and others, lot J 31 called Palleowitekumbura claimed by Ratuge Don Davith and others ; on the south-west and west by lot Y 31 called Bada-amuweowita



Scale of 8 Chains to an Inch.

Situation : Udakanampella village in Gangaboda pattuwa of Siyane, korale east.
Preliminary plan 17.

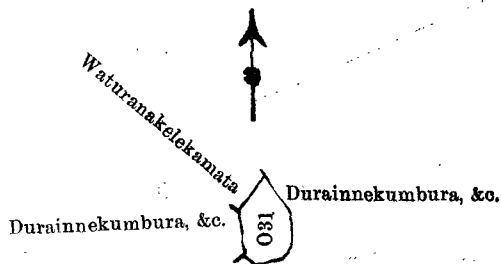
Lot.	Name of Land.	Extent.
		A. R. P.
N 31	Bada-amuwakele, &c.	4 2 30

Surveyor-General's Office,
Colombo, December 3, 1902.

P. D. WARREN,
Assistant Surveyor-General.

claimed by Warnakulasuriya Arachchige Don Lorensu and others and lot X 31 called Durainnekumburegodella claimed by Hettiarachchige Salman Fernando and others.

3. Lot O 31 called Waturanakele, containing in extent 2 roods and 10 perches ; bounded on the north and north-west by lot P 31 called Waturanakelekanatta claimed by Warnakulasuriya



Scale of 8 Chains to an Inch.

Situation : Udakanampella village in Gangaboda pattuwa of Siyane korale east.
Preliminary plan 17.

Lot.	Name of Land.	Extent.
		A. R. P.
O 31	Waturanakele	0 2 10

Surveyor-General's Office,
Colombo, December 3, 1902.

P. D. WARREN,
Assistant Surveyor-General.

Arachchige Don Lorensu and others ; and on all other sides by lot X 31 called Durainnekumburegodella claimed by Hettiarachchige Salman Fernando and others.

The 28th day of November, 1903.

GEORGE M. FOWLER,
Government Agent.

Order under Section 2 of "The Waste Lands Ordinances, 1897, 1899, and 1900," declaring Land to be Crown Property.

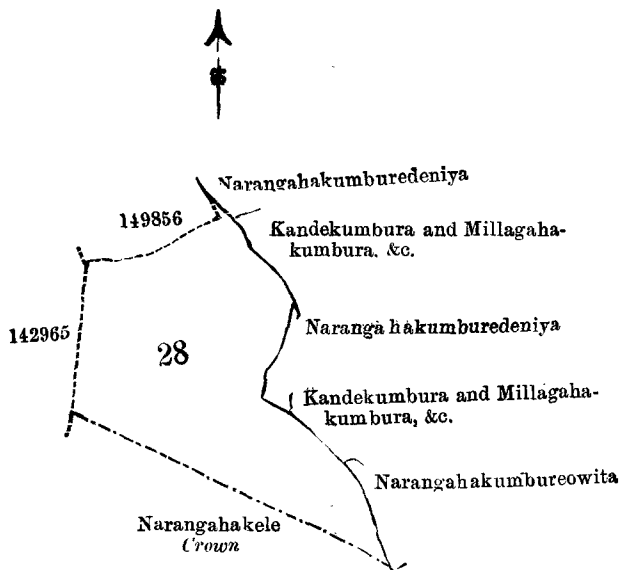
In the matter of the land commonly called and known as Narangahakele, lot No. 28 in preliminary plan No. 27, situate in the village of Walaramba in Gangaboda pattu of Siyane korale east of the Colombo District, in the Western Province, and of "The Waste Lands Ordinances, 1897, 1899, and 1900."

THE notice required by section 1 of "The Waste Lands Ordinances, 1897, 1899, and 1900," having been duly published in manner prescribed by that section in respect of the above-named land (*vide* notice No. 1,683 of 28th August, 1903), and no claim having been made to the said land or to any interest therein within the period of three months from the date specified in the said notice, I, the Hon. George Merrick Fowler, Government Agent of the Western Province, under and by virtue of the powers vested in me in that behalf by section 2 of the said Ordinances, do hereby on this 28th day of November, 1903, order and declare that the said land, as more fully described herein below, situate in the village of Walaramba in the Siyane korale east of the Colombo District, in the Western Province, and shown as lot No. 28 in preliminary plan No. 27 and in the annexed certified tracing therefrom, and containing in extent about 9 acres 1 rood and 3 perches, is the property of the Crown.

Description of the Land referred to.

Land referred to above, situated at Walaramba in Gangaboda pattu of Siyane korale east, in the District of Colombo of the Western Province, as shown in plan No. 27.

Lot No. 28 known as Narangahakele, containing in extent 9 acres 1 rood and 3 perches; and bounded on the north by land described in title plan No. 149,856 and lot No. 30 called Narangaha-



Scale of 8 Chains to an Inch.

Situation : Walaramba village in Gangaboda pattuwa of Siyane korale.

Preliminary plan 27.

Lot.	Name of Land.	Extent.
		A. R. P.
28	Narangahakele	9 1 3

Surveyor-General's Office,
Colombo, December 4, 1902.

P. D. WARREN,
Assistant Surveyor-General.

kumburedeniya, which has been reserved for irrigation purposes; on the east by lot 1 called Kandekumbura and Millagahakumbura claimed by Don Harmanis Senanayake and others, lot 35 called Narangahakumburedeniya claimed by Madduma-achchige Johanis, and lot 41 called Narangahakumbureowita claimed by Tammita-achchige Sardiel Appu; on the south by the boundary of the village Demalagama; and on the west by land described in title plan No. 142,965.

The 28th day of November, 1903.

GEORGE M. FOWLER,
Government Agent.

**Order under Section 2 of "The Waste Lands Ordinances, 1897, 1899, and 1900,"
declaring Lands to be Crown Property.**

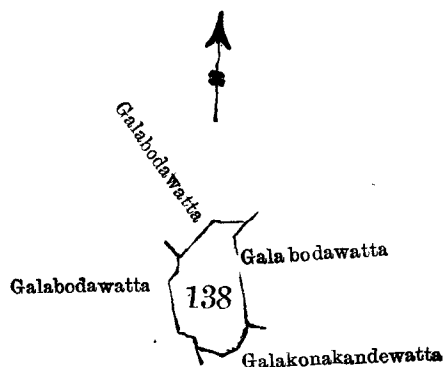
In the matter of the lands commonly called and known as Annasigala and Paruwatagala, lots 138 and 139 in preliminary plan No. 20, situate in the village of Guruwala in Gangaboda pattu of Siyane korale east of the Colombo District, in the Western Province, and of "The Waste Lands Ordinances, 1897, 1899, and 1900."

THE notice required by section 1 of "The Waste Lands Ordinances, 1897, 1899, and 1900," having been duly published in manner prescribed by that section in respect of the above-named lands (*vide* notice No. 1,686 of 28th August, 1903), and no claim having been made to the said lands or to any interest therein within the period of three months from the date specified in the said notice, I, the Hon. George Merrick Fowler, Government Agent of the Western Province, under and by virtue of the powers vested in me in that behalf by section 2 of the said Ordinances, do hereby on this 28th day of November, 1903, order and declare that the said lands, as more fully described herein below, situate in the village of Guruwala in the Siyane korale east of the Colombo District, in the Western Province, and shown as lots 138 and 139 in preliminary plan No. 20 and in the annexed certified tracings therefrom, and containing in extent about 1 acre 1 rood and 20 perches and 11 acres and 20 perches, respectively, are the property of the Crown.

Description of the Lands referred to.

Lands referred to above, situated in the village of Guruwala in Gangaboda pattu of Siyane korale east, in the District of Colombo of the Western Province, as shown in plan No. 20.

1. Lot 138 known as Annasigala, containing in extent 1 acre 1 rood and 20 perches; bounded on the north and north-west by lot 125 called Galabodawatta claimed by Henadira Arachchige Don



Scale of 8 Chains to an Inch.

Situation : Guruwala village in Gangaboda pattuwa of Siyane korale.

Preliminary plan 20.

Lot.	Name of Land.	Extent.
		A. R. P.
138	Annasigala	1 1 20

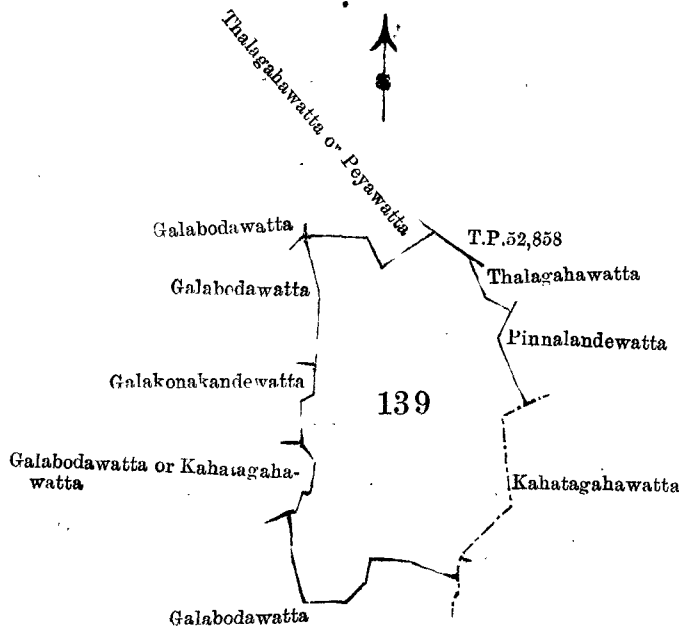
Surveyor-General's Office,
Colombo, December 4, 1902.

P. D. WARREN,
Assistant Surveyor-General.

Siman and others; on the east by lot 136 called Galabodawatta claimed by Ilukpitiyegge Karthelis Appu; south-east and south by lot No. 137 called Galakonakandewatta claimed by Theppitiyegge Jose Appu; and west by lot 135 called Galabodawatta claimed by Kotalawala Appuhamilage Hendrick and others.

2. Lot 139 known as Paruwatagala, containing in extent 11 acres and 20 perches; bounded on the north by lot No. 126 called Ihalagahawatta or Peiyawatta claimed by Isaac Piris Suriyapperuma and land described in title plan No. 52,858; on the east by lot 141 called Ihalagahawatta claimed by Isaac Piris Suriyapperuma, lot No. 142 called Pinnalandewatta claimed by Dona Isabella Hamine, and

the boundary of the village Giridara; on the south by lot No. 150 called Galabodawatta claimed by Dona Isabella Hamine; and on the west by lot No. 146 called Galabodawatta or Kahatagahawatta



Scale of 8 Chains to an Inch.

Situation : Guruwala village in Gangaboda pattuwa of Siyane korale.

Preliminary plan 20.

Lot.	Name of Land.	Extent. A. R. P.
139	Paruwatagala	11 0 20

Surveyor-General's Office,
Colombo, December 4, 1902.

P. D. WARREN,
Assistant Surveyor-General.

claimed by Henadira Kankanamalage Juanis Appu, lot No. 137 called Galakonekandewatta claimed by Ilukpitiyege Jose Appu, and lot No. 136 called Galabodawatta claimed by Ilukpitiyege Karthelis Appu.

The 28th day of November, 1903.

GEORGE M. FOWLER,
Government Agent.

Order under Section 4, Sub-section (1), of "The Waste Lands Ordinances, 1897, 1899, and 1900, admitting Lands to be Private Property.

In the matter of the lands commonly called or known as Mukalanahena, Hakkandahena, and Digallahena, situate in the village of Kendangomuwa in the Palle pattuwa of the Kuruwiti korale in the District of Ratnapura, in the Province of Sabaragamuwa, and "The Waste Lands Ordinances, 1897, 1899, and 1900."

WHEREAS in pursuance of section 1 of the said Ordinances it was duly notified on the Nineteenth day of January, One thousand and Nine hundred, that if no claim to the lands commonly called or known as Mukalanahena, Hakkandahena, and Digallahena, situate in the village of Kendangomuwa in the Palle pattuwa of the Kuruwiti korale in the District of Ratnapura, in the Province of Sabaragamuwa, containing in extent 147 acres 3 roods and 3 perches, and shown as lots J 71, P 71, and R 71 in preliminary plan No. 571 and in the annexed certified tracings therefrom, was made to the Government Agent of the Province of Sabaragamuwa within the period of three months from the date specified in such notice, such lands would be deemed the property of the Crown and dealt with on account of the Crown (*vide* notice No. 389):

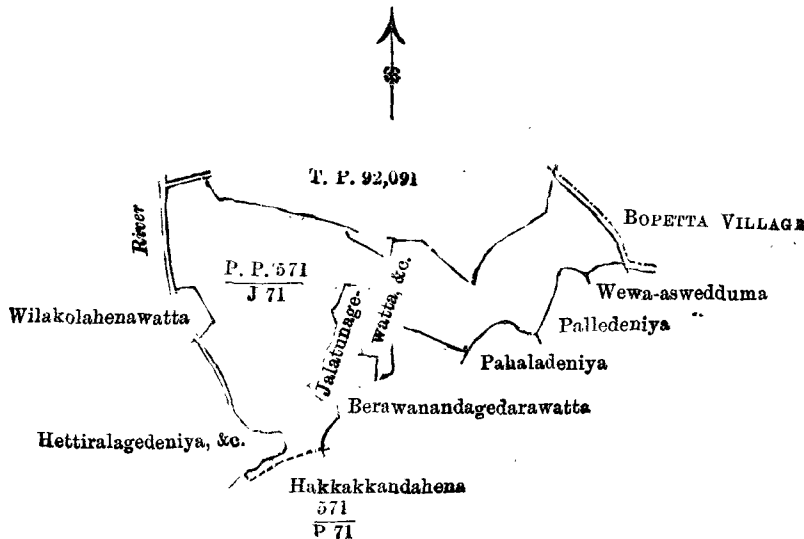
And whereas (1) Mahadurage Siripina, Vel-vidane, (2) Jamutupedidurage Adara, (3) Jamutupedidurage Hapuwa, (4) Ranahingepedidurage Menika, (5) Ranahingepedidurage Siria, (6) Moragaldurage Siria, (7) Mukalandurage Pinsetuwa, (8) Malkekulalage Kirilamaya, (9) Telhawadige Omariá, (10) Hulawalige Pinadara, (11) Hilinguwe Yaddessalage Sirimali, (12) Ilandarapedige Adara Weda, (13) Panawalage Puma, all of Kendangomuwa, (14) Migahawatta Muhandiramlage Wappu Kandu Mamma Lebbe of Moragala, (15) Pattandi Muhandiramlage Pakir Kolanda Marikkar of Afgangula

(16) Mrs. D. M. Wijetunga *alias* Dona Clementina Abeyratna of Kendangomuwa for herself and on behalf of the heirs of the late Joseph Martinus Wijetunga, deceased, (17) Philppu Dias Muttappa Palle of Minnana, now at Peliyagoda in Colombo, (18) Ranahingapedige Hatan Kira, (19) Jalathinga Kiribada, both of Kendangomuwa, made claim thereto, and Evan Maberly Durand Byrde, Esq., Government Agent of the said Province, made due inquiry into such claim; and I, George Shadwell Saxton, Government Agent of the said Province, with the consent of His Excellency the Governor, do hereby admit the said lands to be private property, as more fully described herein below, under section 4, sub-section (1), of the said Ordinances.

Description of Lands referred to.

I.

Land lot No. J 71 in preliminary plan No. 571 called Mukalanahena, situated in the village Kendangomuwa in the Palle pattu of the Kuruwiti korale in the District of Ratnapura, in the Province of Sabaragamuwa, containing in extent 41 acres 0 rood and 20 perches, as described in the annexed plan, and bounded as follows: on the north by a stream, land described in title plan No. 92,091; on the east by village boundary between Kendangomuwa and Bopetta villages, Wewa-



Lot J 71 called Mukalanahena, in extent 41A. 0R. 20P., situated in the village Kendangomuwa in Palle pattu of Kuruwiti korale.

Surveyor-General's Office,
Colombo, October 2, 1899.

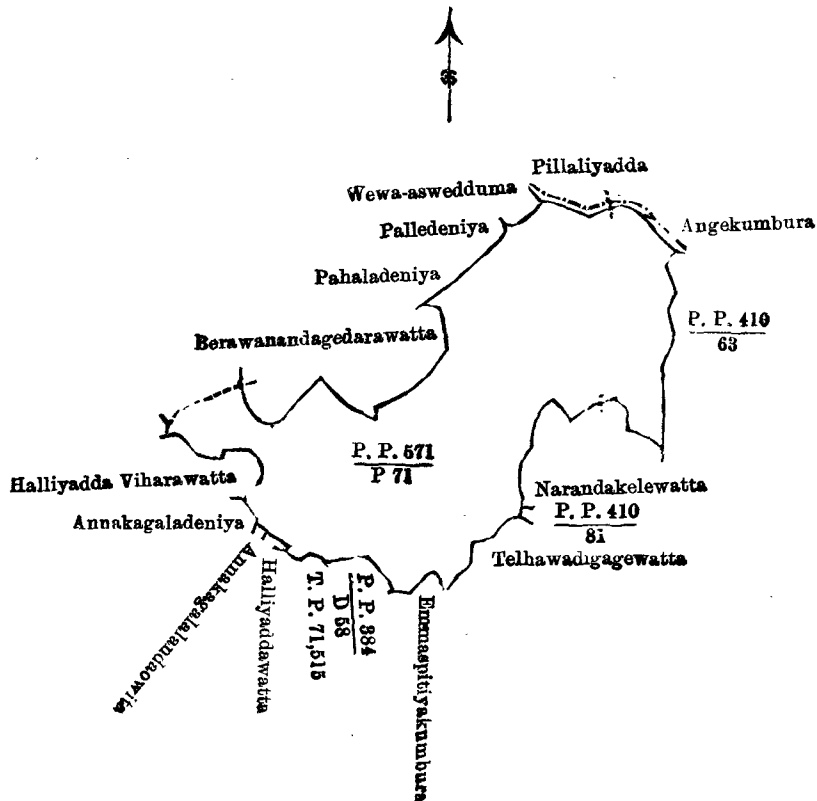
S. J. C. MORE,
[for Surveyor-General.]

assedduma claimed by E. Pedige Adara Weda and others; Palledeniya claimed by Jamutupedige Hapuwa and others; on the south by Pahaladeniya claimed by Elandarapedige Adara Weda and others, Berawanandagedarawatta claimed by J. Hapuwa and others, Jalatungewatta claimed by J. Siripina and others, and Berawanandagedarawatta claimed by J. Hapuwa and others, and Hakkandahena claimed by J. Adara Weda and others; and on the west by Hettiralagedeniya claimed by H. M. Mohottihami and others, Wilakolahenawatta claimed by K. M. Lamaetana, and a stream.

II.

Land lot No. P 71 in preliminary plan No. 571 called Hakkandahena, situated in the village Kendangomuwa in the Palle pattu of the Kuruwiti korale in the District of Ratnapura, in the Province of Sabaragamuwa, containing in extent 60 acres 3 roods 23 perches, as described in the annexed plan, and bounded as follows: on the north by Pahaladeniya claimed by Elandarapedige Adara Weda and others, Palledeniya claimed by Jamutupedige Hapuwa and others, Wewa Assedduma claimed by E. Pedige Adara Weda and others, village boundary between Kendangomuwa and Bopetta villages *alias* Pallaliyadda claimed by N. G. Kaluhami and others, and Angekumbura claimed by P. Adara Weda and others; on the east by lot 63 in preliminary plan No. 410 called Kabaragahadeniya claimed by Moragalage Siripina; on the south by Karandakelewatta claimed by R. Siriya and others, lot No. 81 in preliminary plan No. 410 called Andewanwela, and fields claimed by Bulugahapitiya Ukkuhami and others, Telhawadiyagewatta claimed by H. Siriya and others, Emmamaspitiyakumbura claimed by people of Kirielle Walawwe, lot D 58 in preliminary plan No. 384, land described in title plan

No. 71,515, Halliyaddewatta claimed by M. Asanda and others, Annakkagalalandeowita claimed by P. Pinadara and others, and Annakkagaladeniya claimed by P. Adara and others; and on the west by



Lot P 71 called Hakkandahena, &c., in extent 60A. 3R. 23P., situated in the village Kendangomuwa in Palle pattu of Kuruwiti korale.

Surveyor-General's Office,
Colombo, October 2, 1899.

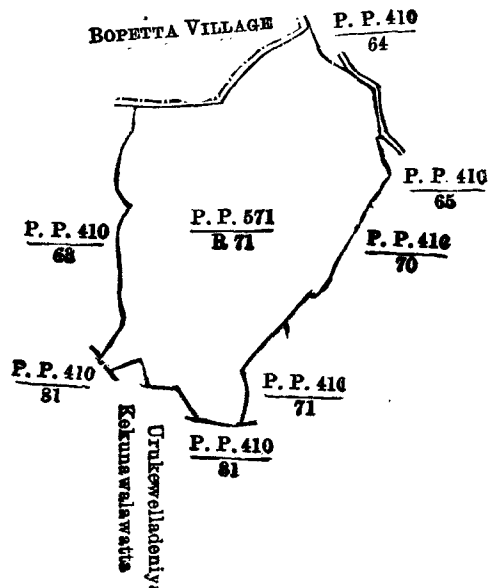
S. J. C. MORE,
for Surveyor-General.

Halliyaddeviharawatta claimed by Watirawele Terunnanse and others, Mukalanahena claimed by Siripina Vel-vidane and others, Berawanandagedarawatta claimed by J. Hapuwa and others.

III.

Land lot No. R 71 in preliminary plan No. 571 called Digallahena, situate in the village Kendangomuwa in the Palle pattu of the Kuruwiti korale in the District of Ratnapura, in the Province of Sabaragamuwa, containing in extent 45 acres 3 roods and 0 perches, as described in the annexed plan, and bounded as follows: on the north by village boundary between Bopetta and Kendangomuwa villages, lot No. 64 in preliminary plan No. 410 called Deygala Assedduma claimed by E. Pedige Setuguwa; on the east by a stream, lot No. 65 in preliminary plan No. 410 called Ambagahagawakumbura claimed by Maharawatta Siripina, and lot No. 70 in preliminary plan No. 410 called Kaduwamulla claimed by Aturaliye Tenna and others, lot No. 71 in preliminary plan No. 410 called Urulumulla claimed by Moragalle Siripina; on the south by lot 81 in preliminary plan 410 called

Andawanwela and fields claimed by Bulagahapitiya Ukkuhami and others, Urukewelladeniya claimed by Siripina Vel-vidane, Kekunawalawatta claimed by R. Siriya; and on the west by lot 81 in prelimi-



Lot R 71 called Digallahena, in extent 45A. 3R. 0P., situated in the village Kendangomuwa in Palle pattu of Kuruwiti korale.

Surveyor-General's Office,
Colombo, October 2, 1899.

S. J. C. MOORE,
for Surveyor-General.

nary plan No. 410 called Andawanwela and fields claimed by Bulagahapitiya Ukkuhami and others, and lot No. 63 in preliminary plan No. 410 called Kabaragahadeniya claimed by Moragala Siripina.

The 26th day of November, 1903.

G. SAXTON,
Government Agent.

NOTICES UNDER THE WASTE LANDS ORDINANCES, 1897, 1899, 1900 & 1903.

TAKE notice, that unless within three months from the 22nd day of January, 1904, the persons, if any, who claim any interest in the lands hereinafter mentioned or in any one or more of such lands, make claim in person or in writing to the said lands or any of them or to some interest therein to H. O. Fox, Esq., Special Officer appointed under section 28 of "The Waste Lands Ordinances, 1897, 1899, 1900, and 1903," at his office at Hill House, Mutwal, Colombo:

Such Special Officer, in pursuance of the powers vested in him by the said Ordinances, will declare by writing under his hand that the said lands or such of them, as to which no claim has been made, are the property of the Crown.

H. O. Fox,
Special Officer.

Description of the Lands referred to.

The following lots situated in the village of Marakkalahammillewa in the Kadawat korale of the Nuwaragampalata, in the North-Central Province, as described in the annexed certified tracing:—

Lot.	Name of Land.	Preliminary plan 46,		Extent.
		A.	R. P.	
1	Marakkalahammillewekele	489	0 10	
1a	Do.	5	1 35	
1b	Do.	0	3 30	
1c	Do.	1	0 20	
1a½	Do.	5	0 20	
2	Do.	7	1 22	
4	Weliwawahena	7	1 37	
6	Buruthahena	4	1 15	
7	Marakkalahammillewe Tisbamba	2	1 35	
7a	Do.	0	1 25	
11	Timbiriwewa	1	3 5	
12	Marakkalahammillewekele	5	1 10	
1b½	Do.	56	0 7	
1c½	Do.	10	2 22	
3a	Marakkalahammillewawela	1	0 30	
				598 3 3

and bounded as follows : on the north by the village limit of Kidawarankulama ; on the east by the village limit of Kidawarankulama, the village limit of Siyambalagaswewa ; on the south by the village limit of Anekattiya ; and on the west by the village limit of Amunagaskada, by the village limit of Lolugaswewa, and the village limit of Karagaswewa.

NOTE.—The following lots lying within the above boundaries are excluded from this notice, and their aggregate acreage 214 acres 3 roods and 12 perches is not included in the acreage of 598 acres 3 roods and 3 perches given above :—

Preliminary plan 46.

Lot.	Name of Land.	Extent.	
		A.	R. P.
1d ...	Marakkalahammillewekele ...	105	0 36
1e ...	Minipittaniya ...	0	0 32
3 ...	Marakkalahammillewela ...	26	1 35
5 ...	Do. ...	2	2 16
8 ...	Marakkalahammillewatta ...	2	1 5
10 ...	Marakkalahammillewewewa ...	78	0 8
		<u>214</u>	<u>3 12</u>

මේ 1904ක්වූ ජනවාරි මස 22 වෙනි දින පටන් තුන්මාසක් ඇතුළතදී මෙහි පහත දක්වන ඉඩම්වලට නොහොත් ඉන් එකකට නොහොත් වැඩිගණකයට යම් අයිතිවාසිකමක් තිබෙන යම් අයවල් ඇත්නම් ඒ අය විසින් මුඩුබිම් සම්බන්ධ වූ 1897, 1899, 1900 සහ 1903 ආඥාපණ්ඩු 28 වෙනි වගන්තියේ ප්‍රකාරයට පත්කරගනු ලැබූ විශේෂ මත් ක්‍රියාවලියකින් තොරව මෙහි මෙහිදී හිල් කවුස්හි කන්තෝරුවේදී එම්. ඩී. ඩී. පොක්ස් උන්තාන්ගේ ඉදිරිපිටට ඇවිත් පෙනීසිට හෝ ලියවිල්ලකින් එක් ඉඩම්වලට නොහොත් ඊට ඇති යම් කොටසකට කිසි අයිතිවාසිකමක් පෙන්වා සිටිනට නොහැකිද නොහොත්, එක් විශේෂ මත් ක්‍රියාවලියකින් තොරව ඉහත සඳහන් ආඥාපණ්ඩු වලින් ලැබී තිබෙන බලවල ප්‍රකාරයට, අයිතිවාසිකම් නොතිබුණු එක් ඉඩමක් එක් කොට එයින් අයිතිවාසිකමක් ගෙණගැනීමට නොහැකි සෑම ඉඩම් රජසත්කම ඉඩම් කැපීමට උන්තාන්ගේ අත්පත ඇති ලියවිල්ලකින් උන්තාන්ගේ විසින් ප්‍රකාශකරණ බව මෙසින් දැනගත යුතුයි.

එම්. ඩී. පොක්ස්,
විශේෂ මත් ක්‍රියාවලියකින් තොරව.

ඉඩම්වල මාරුතුරු.

උතුරු මධ්‍යම දිශාවේ නුවරගම ප්‍රදේශයේ කඩවත්තෝරලේ මරක්කල හම්මිල්ලාව යන ගම පිහිටා තිබෙන මීට අමුණා පහතින් සිතියමේ පෙතිපත මෙහි පහත දක්වන බිම්කවිටි, එනම් :—

මුල් සිතියම 46.

බිම්කවිටිය.	ඉඩමේ නම.	බිම්කරම. අ. රු. ප.
1 ...	මරක්කල හම්මිල්ලාවේකැලේ	489 0 10
1a ...	එම	5 1 35
1b ...	එම	0 3 30
1c ...	එම	1 0 20
1a½ ...	එම	5 0 20
2 ...	එම	7 1 22
4 ...	වැලිවැවගේන	7 1 37
6 ...	බුරුකුණ	4 1 15
7 ...	මරක්කල හම්මිල්ලාවේකැලේ	2 1 35
7a ...	එම	0 1 25
11 ...	නිකුණුවැව	1 3 5
12 ...	මරක්කල හම්මිල්ලාවේකැලේ	5 1 10
1b½ ...	එම	56 0 7
1c½ ...	එම	10 2 22
3a ...	මරක්කල හම්මිල්ලාවේවෙල	1 0 30
		<u>598 3 3</u>

මෙම මාසිම්—උතුරට කිඩවත්තෝරලේ ගම ඉමද; නැගෙනහිරට කිඩවත්තෝරලේ ගම ඉමද, සිහඹලාගස්වැව ගම ඉමද; දකුණට අකන්කවිටිය ගම ඉමද; බස්නාහිරට අමුණගස්කඩ ගම ඉමද, ලෝඵගස්වැව ගම ඉමද, කරගස්වැව ගම ඉමද.

[ඉහත සඳහන් මාසිම්වලට මැදිවූ මෙහි පහත දක්වන බිම්කවිටි මෙම දන්වීමෙන් අත්හැරීම වගන් ඒවායේ මුළු බිම්කරම වන අක්කර 214කුත් රූඩ් 3කුත් පර්චස් 12ක ඉහත සඳහන් අක්කර 598කුත් රූඩ් 3කුත් පර්චස් 3කේ බිම්කරමේ අඩංගු නොවෙන වගන් මෙසින් දැනගත යුතුයි.]

මුල් සිතියම 46.

බිම්කවිටිය.	ඉඩමේ නම.	බිම්කරම. අ. රු. ප.
1d ...	මරක්කල හම්මිල්ලාවේකැලේ	105 0 36
1e ...	මිනිපිට්ටනිය	0 0 32
3 ...	මරක්කල හම්මිල්ලාවේවෙල	26 1 35
5 ...	එම	2 2 16
8 ...	මරක්කල හම්මිල්ලාවේවත්ත	2 1 5
10 ...	මරක්කල හම්මිල්ලාවේවැව	78 0 8
		<u>214 3 12</u>

இதன்பின் சொல்லப்படுங் காணிகளுள் ஒன்றிலேனும் பலவீலேனும் எவ்வித உடந்தையாயினுந் தங்களுக்குண்டென உருத்தப்பேசுவோர்கள் யாருமிருந்தால், அவர்கள் 1904 ம் ஆட்தை 22 ந்தேதி துவக்கம் மூன்று மாசத்திற்குள் 1897 முதல் 1903 ம் ஆண்டு வரையுள்ள பாணிலச் சட்டங்களின் 28 ம் பிரிவின் பிரகாரம் ஏற்படுத்திய விசேஷ உத்தியோகத்தர் எச். ஓ. பொக்ஸ் துரை அவர்களிடம் கொழும்பு முகத்துவாரம் “ஹில் ஹவுஸ்” என்னும் அவருடைய கந்தோரில் முகாமுகமாயினும் எழுத்து மூலமாயினும் தங்களுக்குண்டெனும் உருத்தை அல்லது உடந்தையைத் தெரிவியாவிடல், சொல்லிய விசேஷ உத்தியோகத்தர் சொல்லிய சட்டங்களால் தமக்கு உண்டாய அதிகாரத்தைக்கொண்டு சொல்லிய காணிகளை அல்லது அவைகளுள் உருத்தப்பேசப்படாதனவற்றை முடிக்குரிய ஆதனமென தமது கைச்சாத்தாட்டு எழுத்து மூலமாய் வெளிப்படுத்துவார் என்பதை அறிந்துகொள்க.

எச். ஓ. பொக்ஸ்,
விசேஷ உத்தியோகத்தர்.

சுட்டிய காணிகளின் விவரம்.

வடமத்திய மாகாணம் துவரகப்பளாத்தை கடவத்தைக் கோறையைச்சேர்ந்த மரக்கலஅம்மில்லாவை என்னும் கிராமத்திலுள்ள இத்துடனணைக்கப்படும் உறுதிப் திய படப்பிரதியில் விவரித்தபடியே இதன்கீழ்க் குறிக்குங் காணித் துண்டுகள்:—

காணித்துண்டு.		பிரதம படம் 46.		விசாலம்.
		காணியின் பெர்.		ஏ. மு. பே.
1	...	மரக்கலஅம்மில்லாவேகெலே	...	489 0 10
1a	...	ஹே	...	5 1 35
1b	...	ஹே	...	0 3 30
1c	...	ஹே	...	1 0 20
1a½	...	ஹே	...	5 0 20
2	...	ஹே	...	7 1 22
4	...	வெவ்வெவ்வென	...	7 1 37
6	...	புதுத்தென	...	4 1 15
7	...	மரக்கலஅம்மில்லாவைதிசுவம்ப	...	2 1 35
7a	...	ஹே	...	0 1 25
11	...	திம்பிரிவெவ	...	1 3 5
12	...	மரக்கலஅம்மில்லாவேகெலே	...	5 1 10
1b½	...	ஹே	...	56 0 7
1c½	...	ஹே	...	10 2 22
3a	...	மரக்கலஅம்மில்லாவேவெவ	...	1 0 30
				598 3 3

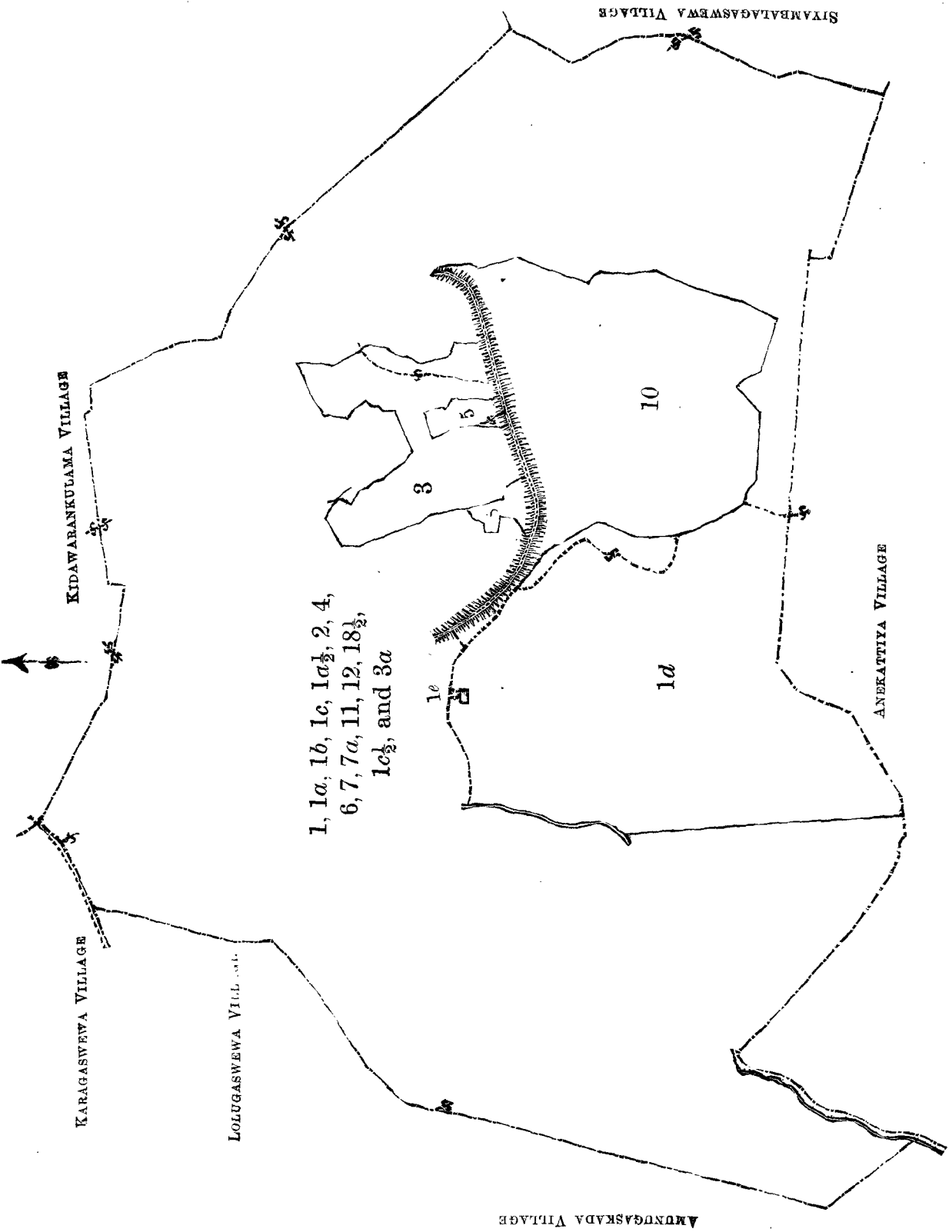
எல்லைகளாவன, வடக்கு-தேவரன்குள மென்னும் கிராம எல்லை; கிழக்கு-கீதவரன்குளக் கிராம எல்லை, ஐயம்ப பாகஸவெவ என்னும் கிராம எல்லை; தெற்கு-ஆனகட்டியென்னும் கிராம எல்லை; மற்கு-அமுனகஸகடை என்னும் கிராம எல்லை, லொலுகஸவெவ என்னும் கிராம எல்லை, கறகஸவெவ என்னும் கிராம எல்லை.

[தவனிப்பு.—மேற்சொல்லிய எல்லைகளுக்கீட்டப்பட்டனவாயுள்ள கீழ்க் குறிக்குங் காணித்துண்டுகள் இவ்வறிவித்தவினி ன்றும் நீக்கப்பட்டிருக்கின்றன வென்பதையும் அவைகளின் விசாலத்தொகையாகும் 214 ஏக்கர் 3 னாட்டு 12 பேட்சம் முன்சொன்ன 598 ஏக்கர் 3 னாட்டி 3 பேட்சக்குள் அடங்கவில்லை எனபதையும் கவனிக்கவேண்டியது]:—

பிரதம படம் 46.

காணித்துண்டு.		பிரதம படம் 46.		விசாலம்.
		காணியின் பெர்.		ஏ. மு. பே.
1d	...	மரக்கலஅம்மில்லாவேகெலே	...	105 0 36
1e	...	மினிப்பிட்டணி	...	0 0 32
3	...	மரக்கலஅம்மில்லாவேவெவ	...	26 1 35
5	...	ஹே	...	2 2 16
8	...	மரக்கலஅம்மில்லாவேவத்தை	...	2 1 5
10	...	மரக்கலஅம்மில்லாவேவெவ	...	78 0 8
				214 3 12

[For Tracing see page 90.]



Situation : Marakkalahammillewa village in Kadawat korale.
Preliminary plan 46.

Lot.	Name of Land.	Extent.	
		A.	R. P.
1	Marakkalahammillewekele	489	0 10
1a	Do.	5	1 35
1b	Do.	0	3 30
1c	Do.	1	0 20
1a $\frac{1}{2}$	Do.	5	0 20
2	Do.	7	1 22
4	Weliwewahena	7	1 37
6	Buruthahena	4	1 15
7	Marakkalahammillewe Tisbamba	2	1 35
7a	Do.	0	1 25
11	Timbiriwewa	1	3 5
12	Marakkalahammillewekele	5	1 10
1b $\frac{1}{2}$	Do.	56	0 7
1c $\frac{1}{2}$	Do.	10	2 22
3a	Marakkalahammillewewa	1	0 30
		598	3 3
<i>Lots excluded.</i>			
1d	Marakkalahammillewekele	105	0 36
1e	Minipittaniya	0	0 32
3	Marakkalahammillewewa	26	1 35
5	Do.	2	2 16
8	Marakkalahammillewewatta	2	1 5
10	Marakkalahammillewewa	78	0 8
		214	3 12

Surveyor-General's Office,
Colombo, January 5, 1904.

No. 1,837

P. D. WARREN,
Assistant Surveyor-General.

Anuradhapura S.O. 11—1904

TAKE notice, that unless within three months from the 22nd day of January, 1904, the persons, if any, who claim any interest in the lands hereinafter mentioned or in any one or more of such lands, make claim in person or in writing to the said lands or any of them or to some interest therein to H. O. Fox, Esq., Special Officer appointed under section 28 of "The Waste Lands Ordinances, 1897, 1899, 1900, and 1903," at his office at Hill House, Mutwal, Colombo :

Such Special Officer, in pursuance of the powers vested in him by the said Ordinances, will declare by writing under his hand that the said lands or such of them, as to which no claim has been made, are the property of the Crown.

H. O. FOX,
Special Officer.

Description of the Lands referred to.

The following lots situated in the village of Punewa in the Kadawat korale of the Nuwaragampalata, in the North-Central Province, as described in the annexed certified tracing :—

Lot.	Name of Land.	Extent.	
		A.	R. P.
1	Punewekele	178	1 25
1b	Do.	8	1 25
1c	Do.	0	0 15
1d	Do.	13	1 25
1e	Do.	3	0 32
1f	Do.	0	0 30
1i	Do.	15	0 0
1j	Do.	3	0 20
1k	Do.	2	2 12
1l	Do.	0	2 12
4	Do.	5	3 19
5	Do.	21	2 19
8	Punewe Tisbamba	2	2 31
8a	Do.	0	2 20
10a	Punewekele	0	0 30
10b	Do.	0	0 34
10c	Do.	0	0 34
10d	Do.	0	0 6
10e	Do.	0	0 33
10f	Do.	0	0 30
10g	Do.	0	0 6
10h	Do.	0	0 35
10i	Do.	0	0 30
10j	Do.	0	0 6
10k	Do.	0	0 35
10l	Do.	0	0 33
10m	Do.	0	0 6
10n	Do.	0	0 35
10o	Do.	0	1 22

Lot.	Name of Land.	Extent.		
		A.	R.	P.
10p	Punewekele	1	0	0
10g	Do.	13	0	10
10r	Do.	0	3	20
10s	Do.	1	3	20
10t	Do.	2	1	0
11a	Do.	0	2	15
11b	Do.	0	0	6
11c	Do.	0	0	35
11d	Do.	0	1	6
11e	Punewekade	0	3	28
11f	Punewekele	0	1	18
11g	Dharmasalawa and premises	0	0	28
11h	Kankanigewatta	0	1	13
11j	Punewekele	0	1	34
1a ¹ / ₂	Do.	7	2	5
2a	Punewewela	0	1	30
3a	Do.	0	1	30
6a	Do.	0	1	10
12	Punewekele	0	3	19
		290	1	27

and bounded as follows : on the north by the village limit of Siyambalagaswewa ; on the east by the high road from Jaffna to Anuradhapna, the village limit of Kudapunewa, the high road from Jaffna to Anuradhapna ; on the south by the village limit of Punewekudapalugollewa ; and on the west by the village limit of Nagadaranewa.

NOTE.—The following lots lying within the above boundaries are excluded from this notice, and their aggregate acreage 326 acres and 38 perches is not included in the acreage of 290 acres 1 rood and 27 perches given above :—

Preliminary plan 57.

Lot.	Name of Land.	Extent.		
		A.	R.	P.
1a	Punewekele	21	2	0
1g	Do.	0	3	35
1h	Do.	114	1	31
2	Punewewela	5	2	0
6	Do.	60	0	15
9	Punewewatta	4	2	6
11i	Punewekada	0	1	3
13	Punewewewa	100	2	38
7	Punewewewela	8	2	20
3	Punewewela (T.P. 157,997)	9	2	10
		326	0	38

විෂි 1904න් වූ ජනවාරි මස 22 වෙනි දින සටන් තුන්මාසයක් ඇතුළතදී මෙහි පහත දක්වන ඉඩම්වලට නොහොත් ඉන් එකකට නොහොත් වැඩිගණනකට යම් අයිතිවාසිකමක් තිබෙන යම් අයෙක් ඇත්නම් ඒ අය පසින් මුඩුකම් සම්බන්ධව විෂි 1897, 1899, 1900 සහ 1903 ආඥාපනත්වල 28 වෙනි වගන්තියේ ප්‍රකාරයට පත්කරණු ලැබූ විශේෂ මන්ත්‍රීන් වරයානන්තරයෙන් කොළඹ මෝදර හිල් හවුස්හි කන්තෝරුවේදී එච්. ඩී. ඩි. පොක්ස් උත්තරයෙන් ඉදිරිපිටට ඇවිත් පෙනීසිට තෝ ලියවිලිකින් එක් ඉඩම්වලට නොහොත් ඊට ඇති යම් කොටසකට කිසි අයිතිවාසිකමක් පෙන්වා සිටින්නට නොයෙදුනොත්, එක් විශේෂ මන්ත්‍රීන්වරයානන්තරයෙන් ඉහත සඳහන් ආඥාපනත්වලින් ලැබී තිබෙන බලවල ප්‍රකාරයට, අයිතිවාසිකම් නොකරනු එක් ඉඩම් එක්කෝ එසින් අයිතිවාසිකමක් ගෙනැවිදින්නට නොයෙදුන සෑම ඉඩම් රජයේ තන ඉඩම් හැටියට උත්තරයෙන් අත්සනඇති ලියවිලිකින් උත්තරයෙන් විසින් ප්‍රකාශකරණ බව මෙහි දැනගත යුතුයි.

එච්. ඩී. පොක්ස්,
විශේෂ මන්ත්‍රීන්වරයානන්තරයේ.

ඉඩම්වල නොරතුරු.

උතුරු මධ්‍යම දිසාවේ තුවරගම්පලාවේ කඩවත්කෝරලේ පුතුව යන ගම පිහිටා තිබෙන මීට අමුතර සහතික සිතියමේ පෙනීගත මෙහි පහත දක්වන බිම්කවිටි, එනම් :—

මුල් සිතියම 57.

බිම්කවිටි.	ඉඩමේ නම.	බිම්ගරම.	
		අ.	රු. ප.
1	පුතුවේකැලේ	178	1 25
1b	එම	8	1 25
1c	එම	0	0 15
1d	එම	13	1 25
1e	එම	3	0 32
1f	එම	0	0 30
1i	එම	15	0 0
1j	එම	3	0 20
1k	එම	2	2 12
1l	එම	0	2 12
4	එම	5	3 19
5	එම	21	2 19
8	පුතුවේනිසබම	2	2 31
8a	එම	0	2 20

බිම්බවර්ග.	ඉඩමේ නම.	බිම්බරම.
		අ. රු. ප.
10a	සුනුවේකැලේ	0 0 30
10b	එම	0 0 34
10c	එම	0 0 34
10d	එම	0 0 6
10e	එම	0 0 33
10f	එම	0 0 30
10g	එම	0 0 6
10h	එම	0 0 35
10i	එම	0 0 30
10j	එම	0 0 6
10k	එම	0 0 35
10l	එම	0 0 33
10m	එම	0 0 6
10n	එම	0 0 35
10o	එම	0 1 22
10p	එම	1 0 0
10q	එම	13 0 10
10r	එම	0 3 20
10s	එම	1 3 20
10t	එම	2 1 0
11a	එම	0 2 15
11b	එම	0 0 6
11c	එම	0 0 35
11d	එම	0 1 6
11e	සුනුවේකඩේ	0 3 28
11f	සුනුවේකැලේ	0 1 18
11g	විම්බලාච සහ අවට ඉඩම	0 0 28
11h	කන්කානිගේවත්ත	0 1 13
11j	සුනුවේකැලේ	0 1 34
1a½	එම	7 2 5
2a	සුනුවේවෙල	0 1 30
3a	එම	0 1 30
6a	එම	0 1 10
12	සුනුවේකැලේ	0 3 19
		290 1 27

මීට මාසම්—උතුරට සියමලායන්වැව ගම්ඉමද; නැගෙනහිරට ජාපනේ සිට අනුරාධපුරයට එන මහපාරදී, කුඩු සුනුවේ ගම්ඉමද, ජාපනේ සිට අනුරාධපුරයට යන මහපාරද; දකුණට සුනුවේ කුඩාපාච්චොලේ ගම්ඉමද; බස්නා ඉරට නාගදරකැලේ ගම්ඉමද.

[ඉහත කී මාසිම්වලට මැදිලි මෙහි පහත දක්වන බිම්බවර්ග මේ දැන්වීමෙන් අත්හැරීම වගත් ඒවායේ මුළු බිම්බරම වන අක්කර 326කුත් පර්චස් 38ට ඉහත කී අක්කර 290කුත් රු. 1කුත් පර්චස් 27කේ බිම්බරමේ අඩංගුයාමෙහි වගත් වෙසින් දැනගත යුතුයි.]

මුළු සිතීම 57.

බිම්බවර්ග.	ඉඩමේ නම.	බිම්බරම.
		අ. රු. ප.
1a	සුනුවේකැලේ	21 2 0
1g	එම	0 3 35
1h	එම	114 1 31
2	සුනුවේවෙල	5 2 0
6	එම	60 0 15
9	සුනුවේවත්ත	4 2 6
11i	සුනුවේකඩේ	0 1 3
13	සුනුවේවැව	100 2 38
7	සුනුවේ අක්කරවෙල	8 2 20
3	සුනුවේවෙල (T.P. 157,997)	9 2 10
		326 0 38

මුත්තේපිටි සොල්වට්ටම් කාණිකලුන් ඉන්ඩිලේනම් පව්වලේනම් අව්විං උදත්තෙතරායිනුත් ත්වකලුක්කුන්ටෙයන උරුන්තට්ටෙපෙවොර්කන් ටාලුම්උත්තාල්, අවර්කන් 1904 ම් (ඉ) ගෞර් 22 ත් තේති තුවක්කම් මුන්ආ මාසත්තිත්තුන් 1897 මුත්තල් 1903 ම් ඡුන්ටේ වරෙපුන්ආ පාණිවස්ථ්ථ්ථ්කන් 28 ම් පිරිවිත් පිරකාරම් ඉම්පම්භිභි වී: ආ. උත්භිභිභි කත්තර් අස්. ඉ. ටොකිලානුරායවර්කන්ටම් කොලුම්පු මුකත්තවාරම් “ඉම්බ් ඉආභු” ආණ්ඪම් අවලායන කත්තොරිල් මුකාලුකොරායෙණම් ආලුත්තා මුලමායෙණම් ත්වකලුක්කුන්ටෙයනම් උරුන්තෙ අව්වත උදත්තෙතරායිත් ටෙතිවිභිභිභිභි, සොල්විභි වී: ආ. උත්භිභිභි කත්තර් සොල්විභි ජ්ථ්ථ්ථ්කන්ටම් තමක්කු උන්ටාය අතිකාරත්තෙක්කොණ්ටේ සොල්විභි කාණිකලුන් අව්වත අවෙකලුන් උරුන්තට්ටෙපෙවට්ටා තනවම්ආ මුකලුක්කුරිභි ඡුතනමෙයන තම ත කෙස්ථාත්තිට්ටේ ආලු ත්තා මුලමායා ටෙවිට්ටම් තවාර් අත්පතෙ අම්බ්තකොර්ක.

අස්. ඉ. ටොකිලා.
වී: ආ. උත්භිභිභි කත්තර්.

சுட்டிய காணிகளின் விவரம்.

வடமத்திய மாகாணம் துவரகம்பலாத்தை கடவத்துக்கோறையைச்சேர்ந்த பூளுவை என்னும் கிராமத்திலுள்ள இத்துடனணக்கப்படும் உறுதிப்படுத்திய பட்டப்பிரதியில் விவரித்தபடியே கீழ்க் குறிக்குங் காணித்துண்டுகள் :—

பிரதம படம் 57.

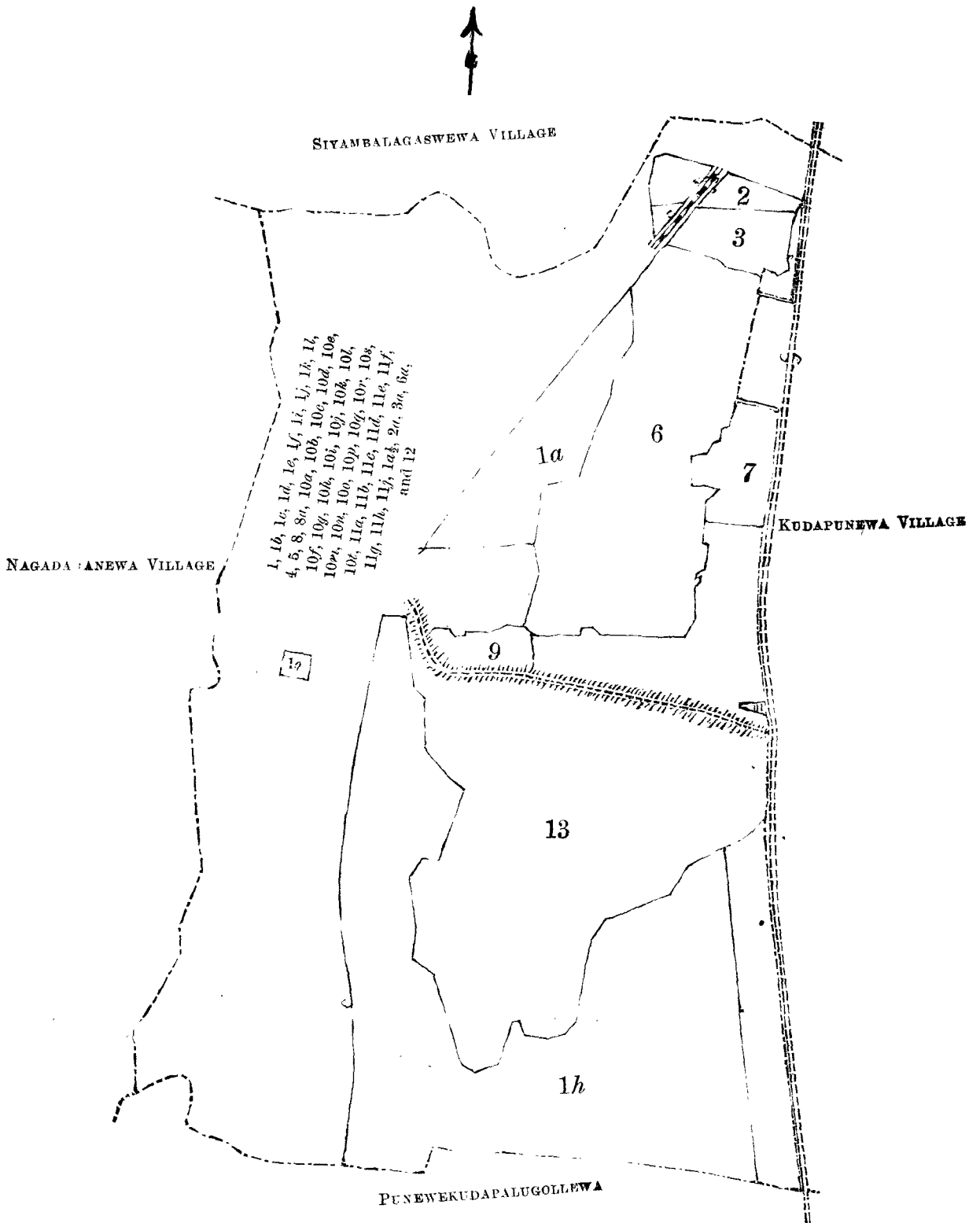
காணித்துண்டு.	காணியின் பெர்.	விசாலம். ஏ. அ. பே.
1	பூளுவேகெவே	178 1 25
1b	ஹெ	8 1 25
1c	ஹெ	0 0 15
1d	ஹெ	13 1 25
1e	ஹெ	3 0 32
1f	ஹெ	0 0 30
1i	ஹெ	15 0 0
1j	ஹெ	3 0 20
1k	ஹெ	2 2 12
1l	ஹெ	0 2 12
4	ஹெ	5 3 19
5	ஹெ	21 2 19
8	பூளுவேதிசவம்ப	2 2 31
8a	ஹெ	0 2 20
10a	பூளுவேகெவே	0 0 30
10b	ஹெ	0 0 34
10c	ஹெ	0 0 34
10d	ஹெ	0 0 6
10e	ஹெ	0 0 33
10f	ஹெ	0 0 30
10g	ஹெ	0 0 6
10h	ஹெ	0 0 35
10i	ஹெ	0 0 30
10j	ஹெ	0 0 6
10k	ஹெ	0 0 35
10l	ஹெ	0 0 33
10m	ஹெ	0 0 6
10n	ஹெ	0 0 35
10o	ஹெ	0 1 22
10p	ஹெ	1 0 0
10q	ஹெ	13 0 19
10r	ஹெ	0 3 20
10s	ஹெ	1 3 20
10t	ஹெ	2 1 0
11a	ஹெ	0 2 15
11b	ஹெ	0 0 6
11c	ஹெ	0 0 35
11d	ஹெ	0 1 6
11e	பூளுவேகெடை	0 3 28
11f	பூளுவேகெவே	0 1 18
11g	தருமசாஸையும் அழைச்சேர்ந்த இடமும்...	0 0 28
11h	கங்காணிகேவந்தை	0 1 13
11j	பூளுவேகெவே	0 1 34
1a ²	ஹெ	7 2 5
2a	பூளுவேவெல	0 1 30
3a	ஹெ	0 1 30
6a	ஹெ	0 1 10
12	பூளுவேகெவே	0 3 19
		290 1 27

எல்லைகளாவன, வடக்கு-சியம்பலாகஸ்வெய என்னும் கிராம எல்லை; கிழக்கு-இயாழ்ப்பாணமிருந்து அதுராசபுரத்தக்குப்போகும் ரோட்டு, ருடாபூளுவை என்னும் கிராம எல்லை, இயாழ்ப்பாணமிருந்து அதுராசபுரம்போகும் ரோட்டு; அதற்கு-பூளுவேகுடாபாளுகொலலாவை என்னும் கிராம எல்லை; மேற்கு-நாகதறலுவை என்னும் கிராம எல்லை.

[கவனிப்பு—மேற்சொல்லிய எல்லைகளுக்குட்பட்டனவாயுள்ள கீழ்க் குறிக்குங் காணித்துண்டுகள் இவ்வறிவித்தவினின்படி நீக்கப்பட்டிருக்கின்றன வென்பதையும் அவைகளின் விசாலத்தொகையாகும் 326 ஏக்கர் 38 பேட்சம் முன்சொன்ன 290 ஏக்கர் 1 அட்ட 27 பேட்சக்குள் அடங்கவில்லை என்பதையும் கவனிக்கவேண்டியது] :—

பிரதம படம் 57.

காணித்துண்டு.	காணியின் பெயர்.	விசாலம். ஏ. அ. பே.
1a	பூளுவேகெவே	21 2 0
1g	ஹெ	0 3 35
1h	ஹெ	114 1 31
2	பூளுவேவெல	5 2 0
6	ஹெ	60 0 15
9	பூளுவேவத்தை	4 2 6
11i	பூளுவேகெடை	0 1 3
13	பூளுவேவெல	100 2 38
7	பூளுவேஅக்கறெவெல	8 2 20
3	பூளுவேவெல (உ. ப. 157,997)	9 2 10
		326 0 38



Scale of 16 Chains to an Inch.

Situation : Punewa village in Kadawat korale.

Preliminary plan 57.

Lot.	Name of Land.	Extent.	
		A.	R. P.
1	Punewekele	178	1 25
1 <i>b</i>	Do.	8	1 25
1 <i>c</i>	Do.	0	0 15
1 <i>d</i>	Do.	13	1 25
1 <i>e</i>	Do.	3	0 32
1 <i>f</i>	Do.	0	0 30
1 <i>i</i>	Do.	15	0 0
1 <i>j</i>	Do.	3	0 20
1 <i>k</i>	Do.	2	2 12
1 <i>l</i>	Do.	0	2 12
4	Do.	5	3 19
5	Do.	21	2 19
8	Punewe Tisbamba	2	2 31
8 <i>a</i>	Do.	0	2 20
10 <i>a</i>	Punewekele	0	0 30
10 <i>b</i>	Do.	0	0 34
10 <i>c</i>	Do.	0	0 34
10 <i>d</i>	Do.	0	0 6
10 <i>e</i>	Do.	0	0 33
10 <i>f</i>	Do.	0	0 30
10 <i>g</i>	Do.	0	0 6
10 <i>h</i>	Do.	0	0 35
10 <i>i</i>	Do.	0	0 30
10 <i>j</i>	Do.	0	0 6
10 <i>k</i>	Do.	0	0 35
10 <i>l</i>	Do.	0	0 33
10 <i>m</i>	Do.	0	0 6
10 <i>n</i>	Do.	0	0 35
10 <i>o</i>	Do.	0	1 22
10 <i>p</i>	Do.	1	0 0
10 <i>q</i>	Do.	13	0 10
10 <i>r</i>	Do.	0	3 20
10 <i>s</i>	Do.	1	3 20
10 <i>t</i>	Do.	2	1 0
11 <i>a</i>	Do.	0	2 15
11 <i>b</i>	Do.	0	0 6
11 <i>c</i>	Do.	0	0 35
11 <i>d</i>	Do.	0	1 6
11 <i>e</i>	Puuawekade	0	3 28
11 <i>f</i>	Punawekele	0	1 18
11 <i>g</i>	Dharmasalawa and premises	0	0 28
11 <i>h</i>	Kankanygewatta	0	1 13
11 <i>j</i>	Punewekele	0	1 34
11 <i>½</i>	Do.	7	2 5
2 <i>a</i>	Punewewela	0	1 30
3 <i>a</i>	Do.	0	1 30
6 <i>a</i>	Do.	0	1 10
12	Punewekele	0	3 19
		290	1 27

Lots excluded.

1 <i>a</i>	Punewekele	21	2 0
1 <i>g</i>	Do.	0	3 35
1 <i>h</i>	Do.	114	1 31
2	Punewewela	5	2 0
6	Do.	60	0 15
9	Punewewatta	4	2 6
11 <i>i</i>	Punewekade	0	1 3
13	Punewewewa	100	2 38
3	Punewewela (T.P. 157,997)	9	2 10
7	Puneweacrewela	8	2 20
		326	0 38

P. D. WARREN,
Assistant Surveyor-General.

Surveyor-General's Office,
Colombo, January 5, 1904.

TAKE notice, that unless within three months from the 22nd day of January, 1904, the persons, if any, who claim any interest in the lands hereinafter mentioned or in any one or more of such lands, make claim in person or in writing to the said lands or any of them or to some interest therein to H. O. Fox, Esq., Special Officer appointed under section 28 of "The Waste Lands Ordinances, 1897, 1899, 1900, and 1903," at his office at Hill House, Mutwal, Colombo :

Such Special Officer, in pursuance of the powers vested in him by the said Ordinances, will declare by writing under his hand that the said lands or such of them, as to which no claim has been made, are the property of the Crown.

H. O. Fox,
Special Officer.

Description of the Lands referred to.

The following lots situated in the village of Kidawarankulama in the Kadawat korale of the Nuwaragaw palata, in the North-Central Province, as described in the annexed certified tracing :—

Preliminary plan 42.

Lot.	Name of Land.	Extent.	
		A.	R. P.
2	Mukalanahena	10	2 31
3	Kidawarankulamamukalana	1,078	1 14
3a½	Do.	0	3 7
3b	Kidawarankulamakele	3	2 10
3b½	Kidawarankulamamukalana	3	1 25
3c	Kidawarankulamakele	0	3 0
3d	Do.	2	2 30
3e	Do.	2	1 20
3f	Do.	0	2 20
6a	Kattuwela	0	3 35
7	K- ngahawatta	10	0 36
9	Diwulgaha-accerahena	10	1 38
10	Migaha-accerewela	9	0 31
12	Puliyankulamwewahena	7	2 11
14	Maha-accerewela	44	3 20
16	Kidawarankulama Tisbamba	3	1 13
16a	Do.	1	0 20
23	Buruthahena	6	0 21
5	Hinguruwewepahala-accerawela	12	0 17
		1,209	0 39

and bounded as follows : on the north by the village limit of Nawakkulama ; on the east by the railway line, the village limit of Dachchidamana ; on the south by the village limit of Siyambalagaswewa, the village limit of Marakkalahammillewa ; and on the west by the village limit of Karagaswewa and by the village limit of Illakkawiddawewa.

NOTE.—The following lots lying within the above boundaries are excluded from this notice, and their aggregate acreage 424 acres and 20 perches is not included in the acreage of 1,209 acres and 39 perches given above :—

Preliminary plan 42.

Lot.	Name of Land.	Extent.	
		A.	R. P.
1	Minipittaniya	0	0 32
3a	Kidawarankulamakele	161	1 26
4	Hinguruweweaaccerewela	12	1 17
6	Kattuwela	35	1 7
8	Puliyankulamawewa	16	3 21
11	Kidawarankulamawewa	159	1 13
13	Puliyankulamawela	3	1 20
15	Kidawarankulamawela	29	2 27
17	Kidawarankulamawatta	2	3 22
18	Puliyankulamawela	0	2 35
19	Do.	2	0 0
		424	0 20

විෂය 1904න් වූ ජනවාරි මස 22 වෙනි දින පටන් තුන්මාසයක් ඇතුළතදී මෙහි පහත දක්වන ඉඩම්වලට නොහොත් ඉන් එකකට නොහොත් වැඩිගණනකට යම් අයිතිවාසිකමක් තිබෙන යම් අයවල් ඇත්නම් ඒ අය විසින් මුද්‍රාති සහිතව වස 1897, 1899, 1900 සහ 1903 ආඥාපණවල 28 වෙනි වගන්තියේ ප්‍රකාරයට පන්කරණ ලැබූ විශේෂ මන් ත්‍රස්වරයානන්තරයෙන් කොළඹ මෝදර හිල් හවුස්ස් කන්තෝරුවේදී එච්. ඩී. ඩී. පොක්ස් උන්තාන්තරයේ ඉදිරිපිටට ඇවිත් පෙනීසිට හෝ ලියවිල්ලකින් එක් ඉඩම්වලට නොහොත් ඊට ඇති යම් කොටසකට කිසි අයිතිවාසිකමක් පෙන්වා සිටින්නට නොගෙදනොත්, එක් විශේෂ මන්ත්‍රස්වරයානන්තරයෙන් ඉහත කී ආඥාපණවලින් ලැබී තිබෙන බලවල ප්‍රකාරයට, අයිතිවාසිකම් නොකියාපු එක් ඉඩම් එක්කෝ එසින් අයිතිවාසිකමක් ගෙණැරදන්නන්ට නොගෙදන සෑම ඉඩම් රජසන්තක ඉඩම් හැටියට උන්තාන්තරයෙන් අත්පන ඇති ලියවිල්ලකින් උන්තාන්තරයේ විසින් ප්‍රකාශකරණ බව මෙසින් දන්වන සුඛයි.

එච්. ඩී. ඩී. පොක්ස්,
විශේෂ මන්ත්‍රස්වරයානන්තරයේ.

ඉඩම්වල මොරතුරු.

උතුරු මඩම දිසාවට අයිති තුවරගම්පලානේ කඩවත්තෝරලේ කිඩවරන්කුලම යන ගම් පිහිටා තිබෙන මීට අමු නාපු සහතික සිතියම පෙන්නන මෙහි පහත දක්වන විමකවිටි, එනම් :—

මල් සිතියම 42.

විමකවිටි.	ඉඩමේ නම.	විමකරම.
		අ. රු. ප.
2	මුකලානගේන	10 2 31
3	කිඩවරන්කුලම මුකලාන	1078 1 14
3a½	එම	0 3 7
3b	කිඩවරන්කුලම කැලේ	3 2 10
3b½	කිඩවරන්කුලම මුකලාන	3 1 25

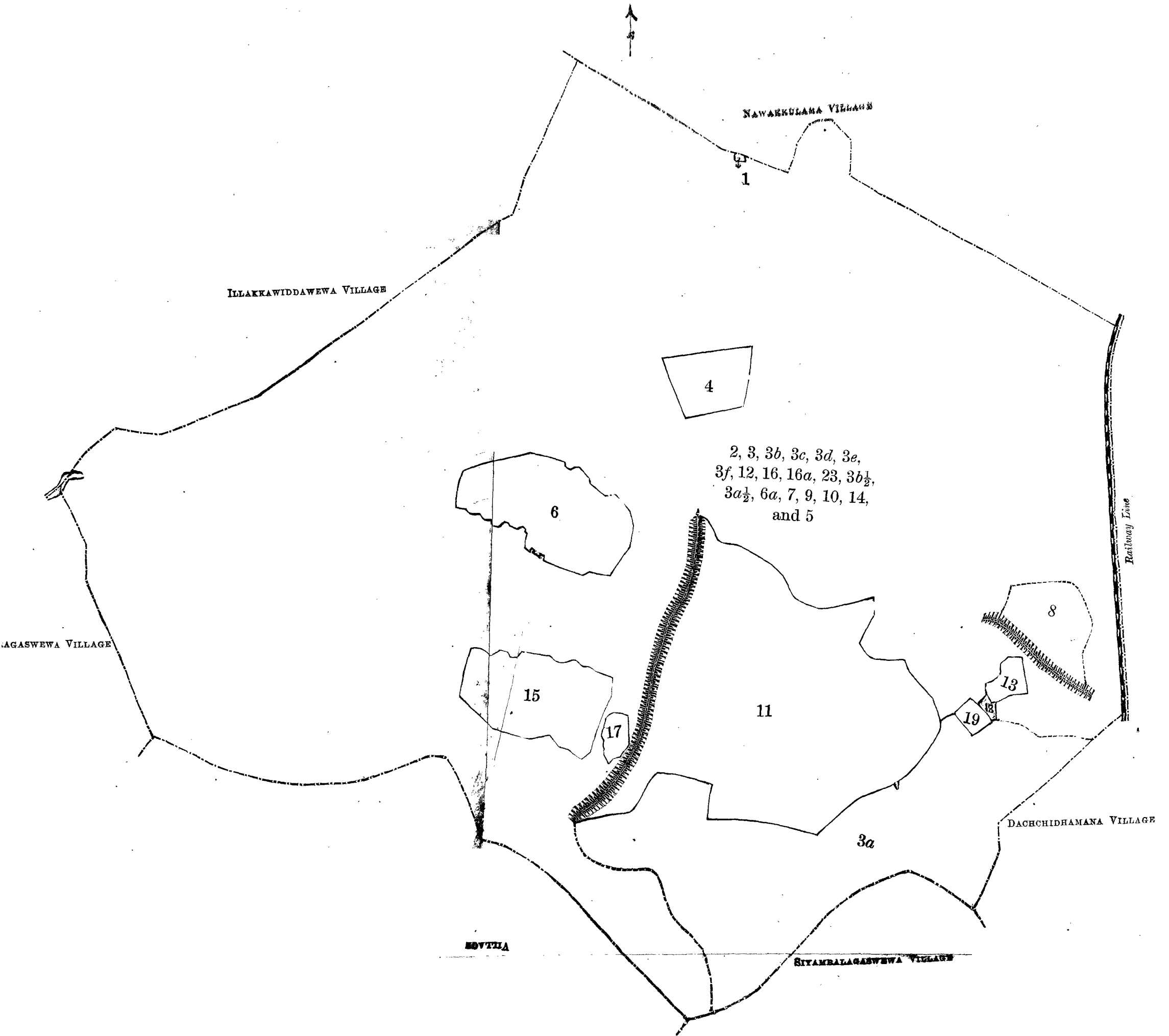
எல்லுகளாவன, வடக்கு-நாவற்குளக் கிராம எல்லை; கிழக்கு-இருப்புப்பாடை, தாச்சிதமனை என்னும் கிராம எல்லை தெற்கு-சியம்பலாகள்வெவ என்னும் கிராம எல்லை, மரக்கல அம்மில்லாவை என்னும் கிராம எல்லை; மேற்கு-கறகசுவெவ என்னும் கிராம எல்லை, இலக்கவீதவெவ கிராம எல்லை.

[கவனிப்பு.—மேற்சொல்லிய எல்லைகளுக்குட்பட்டனவாயுள்ள கீழ்க் குறிக்குந் காணித்துண்டுகள் இவ்வறிவித்தவ னீன்றும் நீக்கப்பட்டிருக்கின்றன வென்பதையும் அவைகளின் விசாலத் தொகையாகுந் 424 ஏக்கர் 20 பேட்சம் மூன் சொன்ன 1,209 ஏக்கர் 39 பேட்சக்குள் அடங்கலிலை என்பதையும் கவனிக்கவேண்டியது] :—

பிரதம படம் 42.

காணித்துண்டு.	காணியின் போர்.	விசாலம். ஏ. ஊ. பே.
1 ...	மினிப்பிட்டனிய ...	0 0 32
3a ...	கிடாவரங்குளமகெலே ...	161 1 26
4 ...	இங்குமவெவே அக்கறேவெல ...	12 1 17
6 ...	கட்டுவெல ...	35 1 7
8 ...	புளியங்குளமவெவ ...	16 3 21
11 ...	கிடாவரங்குளமவெல ...	159 1 13
13 ...	புளியங்குளமவெவ ...	3 1 20
15 ...	கிடாவரங்குளமவெல ...	29 2 27
17 ...	கிடாவரங்குளமவந்தை ...	2 3 22
18 ...	புளியங்குளமவெல ...	0 2 35
19 ...	ஷை ...	2 0 0
		<hr/>
		424 0 20

[For Tracing see page 100.]



Scale of 16 Chains to an Inch.

Situation : Kidawarankulama village in Kadawat korale.

Preliminary plan 42.

Lot.	Name of Land.	Extent.		
		A	R.	P.
2	Mukalanahena ...	10	2	31
3	Kidawarankulamamukalana ...	1,078	1	14
3b	Kidawarankulamakele ...	3	2	10
3c	Do. ...	0	3	0
3d	Do. ...	2	2	30
3e	Do. ...	2	1	20
3f	Do. ...	0	2	20
12	Puliyankulamwewehena ...	7	2	11
16	Kidawarankulama T'isbamba ...	3	1	13
16a	Do. ...	1	0	20
23	Buruthahena ...	6	0	21
3b $\frac{1}{2}$	Kidawarankulamamukalana ...	3	1	25
3a $\frac{1}{2}$	Do. ...	0	3	7
6a	Kattuwela ...	0	3	35
7	Kongahawatta ...	10	0	36
9	Diulgaha accerahena ...	10	1	38
10	Meegaha-accerawela ...	9	0	31
14	Maha-accerawela ...	44	3	20
5	Hinguruwewepahala-accerawela ...	12	0	17
		1,209	0	39

Lots excluded.

1	Minipittaniya ...	0	0	32
3a	Kindawarankulamakele (includes lots 20, 21, and 22) ...	161	1	26
6	Kattuwela ...	35	1	7
8	Puliyankulamwewa ...	16	3	21
11	Kidawarankulamwewa ...	159	1	13
13	Puliyankulamawela ...	3	1	20
15	Kidawarankulamawela ...	27	2	27
17	Kidawarankulamawatta ...	2	3	22
18	Puliyankulamawela ...	0	2	35
19	Do. ...	2	0	0
20 } 21 } 22 }	(Included in lot 3a) ...	—	—	—
4	Hinguruwewe-accerawela ...	12	1	17
		424	0	20

Surveyor General's Office,
Colombo, January 5, 1904

No. 1,839

P. D. WARREN,
Assistant Surveyor-General.

Anuradhapura S.O. 13—1904