

Ceylon Government Gazette

Published by Authority.

No. 5,974—FRIDAY, MARCH 4, 1904.

PART I.—General : Minutes, Proclamations, Appointments,
and General Government Notifications.

PART II.—Legal and Judicial.

PART III.—Provincial Administration.

PART IV.—Land Settlement.

PART V.—Mercantile, Marine, Municipal, Local, &c.

Separate paging is given to each Part in order that it may be filed separately.

Part IV.—Land Settlement.

	PAGE
Preliminary Notices	201
Final Orders	218

PRELIMINARY NOTICES.

Notice under "The Waste Lands Ordinances of 1897, 1899, 1900, and 1903."

TAKE notice, that unless within three months from the 4th day of March, 1904, the persons, if any, who claim any interest in the lands hereinafter mentioned or in any one or more of such lands or to some interest therein, make claim in person or in writing to the said lands or any of them or to some interest therein to J. G. Fraser, Esq., Special Officer appointed under section 28 of "The Waste Lands Ordinances, 1897, 1899, 1900, and 1903," at his office at Hill House, Mutwal, Colombo :

Such Special Officer, in pursuance of the powers vested in him by the said Ordinances, will declare by writing under his hand that the said lands or such of them, as to which no claim has been made, are the property of the Crown.

J. G. FRASER,
Special Officer.

Description of Lands referred to.

The following lots situated in the village of Ratgama in Wellaboda pattu of the Galle District, in the Southern Province, as described in the annexed certified tracings :—

I.

Preliminary plan 5.364.

Lot.	Name of Land.	Extent. A. B. P.
11933	Dalukgalakanda	0 2 11

and bounded as follows ; on the north by Dalukgalakanda belonging to Crown ; on the east by Dalukgalakanda belonging to K. Adris *alias* Andris Appu (T.P. 195,325), Imbulgasdeniya claimed by Wiratungage Andris and others ; on the south by Dalukgalawatta belonging to K. Adris *alias* Andris Appu (T.P. 144,603) ; on the west by Dalukgalakanda belonging to Crown.

20. 1904 අංක 4 වෙනි දින පවත්නා තුන්මසක ඇතුළතදී මෙහි පහත දන්වන ඉඩම්වලට නොහොත් ඉන් එකකට නොහොත් වැඩිගණනයට යම් අයිතිවාසිකමක් තිබෙන යම් අයෙක් ඇත්නම් ඒ අය විසින් මුඩුබිම් සම්බන්ධව 1897, 1899, 1900 සහ 1903 ආඥාපනත්වල 28 වෙනි වගන්තියේ ප්‍රකාරයට පත්කරණු ලැබූ විශේෂ මන්ත්‍රීවරයානන්ගේ සහතිකයෙන් යොදාම මේදර සිල් කවුසි කන්තෝරාවේදී ජේ. ජී. ජේසර් උන්තානේගේ ඉදිරිපිට ඇති පෙනීසිට හෝ ලියවිල්ලකින් එය ඉඩම්වලට නොහොත් ඊට ඇති යම් කොටසකට කිසි අයිතිවාසිකමක් පෙන්වා සිටින බවට නොගෙදනොත්, එය විශේෂ මන්ත්‍රීවරයානන්ගේ සහතිකයෙන් ඉහත ආඥාපනත්වලින් ලැබී තිබෙන බලවල ප්‍රකාරයට, අයිතිවාසිකම නොකීසා එය ඉඩම් එකතුව එසින් අයිතිවාසිකමක් ගෙණහැර දන්වන බවට නොගෙදන සෑම ඉඩම් රජසන්තක ඉඩම් හැටියට උන්තානේගේ අත්සන ඇති ලියවිල්ලකින් උන්තානේ විසින් ප්‍රකාශකරණු බව මෙහින් දැනගත හැකිය.

ජේ. ජී. ජේසර්,
විශේෂ මන්ත්‍රීවරයානන්ගේ.

ඉඩම්වල තොරතුරු.

දකුණු පලාතට අයිති ගාලු දිස්ත්‍රික්කයේ වැල්ලබොඩපත්තුවේ රත්ගම යන ගම පිහිටා තිබෙන මෙම අමුතාපු සහතික සිතියම්වල පෙනීයන මෙහි පහත දන්වන විවිධත්ව, ඒනම් :—

සිතියම් 5,364.

බිම්බවිටිය.	ඉඩමේ නම.	බිම්බරම.
11933 ...	දඵන්ගලකන්ද ...	අ. රු. ප. 0 2 11

මෙම මාසිම්—උතුරට රජසන්තක දඵන්ගලකන්ද; නැගෙනහිරට හේ. ආදිය නොහොත් අන්ද්‍රිය අප්පට අයිති දඵන්ගලකන්ද (T.P. 195,325) විරතුන්ගේ අන්ද්‍රිය සහ වෙනත් අය විසින් අයිතිවාසිකම් කිහිපයක් ඉමුල්ගස්දෙණිය; දකුණට හේ. ආදිය නොහොත් අන්ද්‍රිය අප්පට අයිති දඵන්ගලකන්ද (T.P. 144,603); බස්නාහිරට රජසන්තක දඵන්ගලකන්ද.

21. තන්පිඤ්ඤා සොල්ලිපිවලට කාණිකලුන් ඉන්වෙන්ටරි පවස්ට්‍රොමයක් අවස්ථාපනයක් ඉටු කිරීමට අවශ්‍ය වන බවට පත්කරණු ලැබූ මෙහි පහත දන්වන ඉඩම්වලට නොහොත් ඉන් එකකට නොහොත් වැඩිගණනයට යම් අයිතිවාසිකමක් තිබෙන යම් අයෙක් ඇත්නම් ඒ අය විසින් මුඩුබිම් සම්බන්ධව 1897, 1899, 1900 සහ 1903 ආඥාපනත්වල 28 වෙනි වගන්තියේ ප්‍රකාරයට පත්කරණු ලැබූ විශේෂ මන්ත්‍රීවරයානන්ගේ සහතිකයෙන් යොදාම මේදර සිල් කවුසි කන්තෝරාවේදී ජේ. ජී. ජේසර් උන්තානේගේ ඉදිරිපිට ඇති පෙනීසිට හෝ ලියවිල්ලකින් එය ඉඩම්වලට නොහොත් ඊට ඇති යම් කොටසකට කිසි අයිතිවාසිකමක් පෙන්වා සිටින බවට නොගෙදනොත්, එය විශේෂ මන්ත්‍රීවරයානන්ගේ සහතිකයෙන් ඉහත ආඥාපනත්වලින් ලැබී තිබෙන බලවල ප්‍රකාරයට, අයිතිවාසිකම නොකීසා එය ඉඩම් එකතුව එසින් අයිතිවාසිකමක් ගෙණහැර දන්වන බවට නොගෙදන සෑම ඉඩම් රජසන්තක ඉඩම් හැටියට උන්තානේගේ අත්සන ඇති ලියවිල්ලකින් උන්තානේ විසින් ප්‍රකාශකරණු බව මෙහින් දැනගත හැකිය.

ජේ. ජී. ජේසර්,
විශේෂ මන්ත්‍රීවරයානන්ගේ.

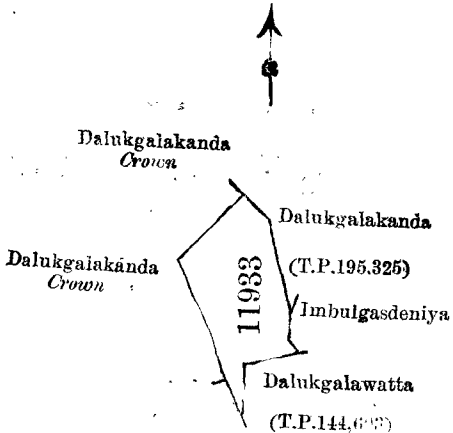
සාධක කාණිකලුන් විවරණය.

තන්පිඤ්ඤා සොල්ලිපිවලට කාණිකලුන් ඉන්වෙන්ටරි පවස්ට්‍රොමයක් අවස්ථාපනයක් ඉටු කිරීමට අවශ්‍ය වන බවට පත්කරණු ලැබූ මෙහි පහත දන්වන ඉඩම්වලට නොහොත් ඉන් එකකට නොහොත් වැඩිගණනයට යම් අයිතිවාසිකමක් තිබෙන යම් අයෙක් ඇත්නම් ඒ අය විසින් මුඩුබිම් සම්බන්ධව 1897, 1899, 1900 සහ 1903 ආඥාපනත්වල 28 වෙනි වගන්තියේ ප්‍රකාරයට පත්කරණු ලැබූ විශේෂ මන්ත්‍රීවරයානන්ගේ සහතිකයෙන් යොදාම මේදර සිල් කවුසි කන්තෝරාවේදී ජේ. ජී. ජේසර් උන්තානේගේ ඉදිරිපිට ඇති පෙනීසිට හෝ ලියවිල්ලකින් එය ඉඩම්වලට නොහොත් ඊට ඇති යම් කොටසකට කිසි අයිතිවාසිකමක් පෙන්වා සිටින බවට නොගෙදනොත්, එය විශේෂ මන්ත්‍රීවරයානන්ගේ සහතිකයෙන් ඉහත ආඥාපනත්වලින් ලැබී තිබෙන බලවල ප්‍රකාරයට, අයිතිවාසිකම නොකීසා එය ඉඩම් එකතුව එසින් අයිතිවාසිකමක් ගෙණහැර දන්වන බවට නොගෙදන සෑම ඉඩම් රජසන්තක ඉඩම් හැටියට උන්තානේගේ අත්සන ඇති ලියවිල්ලකින් උන්තානේ විසින් ප්‍රකාශකරණු බව මෙහින් දැනගත හැකිය.

පිරිසිදු පටය 5,364.

කාණිකලුන්.	කාණිකලුන් පෝ.	විසරාමය.
11933 ...	තලුකිකිකන්ද ...	අ. රු. ප. 0 2 11

අවස්ථාපනයක් : වැල්ලබොඩපත්තුවේ තලුකිකිකන්ද; මුහුදු-ජේ. ආදිය අවස්ථාපනයක් ඉටු කිරීමට අවශ්‍ය වන බවට පත්කරණු ලැබූ මෙහි පහත දන්වන ඉඩම්වලට නොහොත් ඉන් එකකට නොහොත් වැඩිගණනයට යම් අයිතිවාසිකමක් තිබෙන යම් අයෙක් ඇත්නම් ඒ අය විසින් මුඩුබිම් සම්බන්ධව 1897, 1899, 1900 සහ 1903 ආඥාපනත්වල 28 වෙනි වගන්තියේ ප්‍රකාරයට පත්කරණු ලැබූ විශේෂ මන්ත්‍රීවරයානන්ගේ සහතිකයෙන් යොදාම මේදර සිල් කවුසි කන්තෝරාවේදී ජේ. ජී. ජේසර් උන්තානේගේ ඉදිරිපිට ඇති පෙනීසිට හෝ ලියවිල්ලකින් එය ඉඩම්වලට නොහොත් ඊට ඇති යම් කොටසකට කිසි අයිතිවාසිකමක් පෙන්වා සිටින බවට නොගෙදනොත්, එය විශේෂ මන්ත්‍රීවරයානන්ගේ සහතිකයෙන් ඉහත ආඥාපනත්වලින් ලැබී තිබෙන බලවල ප්‍රකාරයට, අයිතිවාසිකම නොකීසා එය ඉඩම් එකතුව එසින් අයිතිවාසිකමක් ගෙණහැර දන්වන බවට නොගෙදන සෑම ඉඩම් රජසන්තක ඉඩම් හැටියට උන්තානේගේ අත්සන ඇති ලියවිල්ලකින් උන්තානේ විසින් ප්‍රකාශකරණු බව මෙහින් දැනගත හැකිය.



Scale of 4 Chains to an Inch.

Situation : Ratgama village in Wellaboda pattu.
Preliminary plan 5,364.

Lot.	Name of Land.	Extent.
11933 ...	Dalukgalakanda ...	A. R. P. 0 2 11

Surveyor-General's Office,
Colombo, February 8, 1903.

P. D. WARREN,
Assistant Surveyor-General.

II.

Preliminary plan 5,364.

Lot.	Name of Land.	Extent. A. R. P.
11939	Dalukgalakanda	0 2 9

and bounded as follows: on the north by Dalukgalakanda claimed by Hikkaduwege Lewis; on the east by Dalukgalakanda claimed by Marage Hini Appu; on the south by Kandawatta *alias* Kandagederawatta (T.P. 114,588) belonging to Mellewetan-tirige Ujati and Agampodige Bastian; on the west by Dalukgalakanda belonging to Crown,

මුල් සිතියම 5,364.

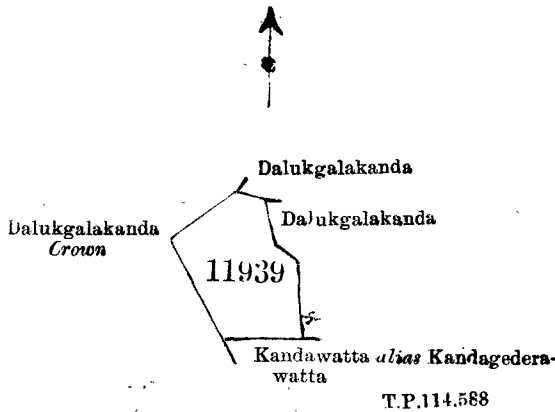
බිම්බවිවේ.	ඉඩමේ නම.	භූමිතරම. අ. රු. ප.
11939	දළුක්කලාකන්ද	0 2 9

මෙම මායිම්—උතුරට හික්කඩුවලගේ ප්‍රවීණ විසින් අයිතිවැසිකම් කිසික දළුක්කලාකන්ද; නැගෙනහිරට මාරගේ හික්කි අප්පු විසින් අයිතිවැසිකම් කිසික දළුක්කලාකන්ද; දකුණට මැලලුවනකිරිගේ උප්පිට සහ අනුමපොඩිගේ බස්නිකන්ද අයිති කන්දේවන කොහොන් කන්දේගෙදරවන (T.P. 114,588); බස්නාහිරට රජසන්නක දළුක්කලාකන්ද.

பிரதம படம் 5,364.

காணித்துண்டு.	காணியின் பெர்.	விசாலம். அ. ரு. ப.
11939	தலுக்கலைக்கந்தை	0 2 9

எல்லைகளாவன: வடக்கு-இக்கலுவகே ஓர்விச உரித்துப்பேசும் தலுக்கலைக்கந்தை; கிழக்கு-மாறகே ஈணி அப்படி உறுத்துப்பேசும் தலுக்கலைக்கந்தை; தெற்கு-மெல்லவே தந்திரிகே உசாத்திக்கும் அகம்பொழகே வஸ்தியாணுக்கும் உரிய சுந்தவந்தை அல்லது சுந்தகதறவந்தை (உ. ப. 114,588); மேற்கு-முடிக்குரிய தலுக்கலைக்கந்தை.



Scale of 4 Chains to an Inch.

Situation: Ratgama village in Wellaboda patna.

Lot.	Name of Land.	Extent. A. R. P.
11939	Dalukgalakanda	0 2 9

Surveyor-General's Office,
Colombo, February 8, 1903.
No. 1,869

P. D. WARREN,
Assistant Surveyor-General.
Galle S.O. 2—1904

Notice under "The Waste Lands Ordinances of 1897, 1899, 1900, and 1903."

TAKE notice, that unless within three months from the 4th day of March, 1904, the persons, if any, who claim any interest in the lands hereinafter mentioned or in any one or more of such lands or to some interest therein, make claim in person or in writing to the said lands or any of them or to some interest therein to J. G. Fraser, Esq., Special Officer appointed under section 28 of "The Waste Lands Ordinances, 1897, 1899, 1900, and 1903," at his office at Hill House, Mutwal, Colombo:

Such Special Officer, in pursuance of the powers vested in him by the said Ordinances, will declare by writing under his hand that the said lands or such of them, as to which no claim has been made, are the property of the Crown.

J. G. FRASER,
Special Officer.

Description of the Lands referred to.

The following lots situated in the village of Unanavitiya in the Gangaboda pattu of Galle District, in the Southern Province, as described in the annexed certified tracings :—

Lot,	Preliminary plan 2,177.				Extent. A. E. P.
	Name of Land.				
2982a ...	Dahahaulhenekanda	5 0 7
2982b ...	Do.	4 0 21
2983 ...	Do.	37 1 13
2982c ...	Do.	6 2 37
2982d ...	Do.	0 0 32
2982e ...	Do.	2 2 11
2982f ...	Do.	7 2 34
2982g ...	Do.	3 2 29
2982h ...	Do.	6 2 30
2982i ...	Do.	7 1 14
P.P. 3604 } 8727 }	Do.	3 3 22
					85 1 10

and bounded as follows : on the north by Lanwelakumbura claimed by Trutan Karunaratne and others, Hikgahaduwa (lot 2,984) claimed by ditto, Mahadeniya claimed by Hendrick Don Dias and others, Dahahaulhenekanda (lot 2,982i) claimed by Trutan Karunaratne and others, Hayahauibalapuwa claimed by Manangodage Robert and others, Mahadeniya claimed by Hendrick Don Dias and others; east by Dahahaulhenekanda belonging to Crown; south by Mulanekumbura claimed by Barnett Dissanayaka and others, Eriyawellakumbura claimed by Ismail Lebbe Marikar Mohidin Bawa, Kaluwaladeniya claimed by S. Babanis and others; west by Kaluwaladeniya claimed by S. Babanis and others, Dahahaulhenekanda belonging to Crown, a footpath, Lailwellaudumulla claimed by N. J. Juwanis and others.

මෙහි 1904 වසරේ මාර්තු මස 4 වෙනි දින පටන් තත්වාසභන ඇතුළතදී මෙහි පහත දක්වන ඉඩම්වලට නොහොත් ඉන් එකකට රාජ්‍යාභාන් වැඩිගණනයට ගම් අයිතිවාසිකමක් තිබෙන ගම් අගවල් ඇත්නම් ඒ අගවිසින් මුඩුබිම් සම්බන්ධ වම 1897, 1899, 1900 සහ 1903 අක්‍රමයෙන්වල 28 වෙනි වගන්තියේ ප්‍රකාරයට පක්කරණුලාබ්‍ර විශේෂ මන්ත්‍රීවරයානන් තාත්සේගේ කොලාම මෝදර හිල් හවුස්ප්ස් කන්තෝරුවේදී ජේ. ජේ. ප්‍රේසර් උන්නාන්සේගේ ඉදිරිපිට ඇවිත් පෙනී සිටිමින් සේ ලිඛිතවලින් එකී ඉඩම්වලට නොහොත් ඊට ඇති ගම් කොටසකට කිසි අයිතිවාසිකමක් පෙන්වාහිටිවට නොගෙදු නොහොත්, එකී විශේෂ මන්ත්‍රීවරයානන්තාත්සේට ඉහතකී ආක්‍රමයන්වලින් ලැබී තිබෙන බලවල ප්‍රකාරයට, අයිතිවාසිකම් නොකිසිවු එකී ඉඩම් එක්කෝ එයින් අයිතිවාසිකමක් ගෙණගැරදක්වන්නට නොගෙදුනු සෑම ඉඩම් රජසන්තක ඉඩම් හැරී ගට උන්නාන්සේගේ අත්සන ඇති ලිඛිතවලින් උන්නාන්සේ විසින් ප්‍රකාශකරණ බව මෙයින් දැනගත යුතුයි.

ඉඩම්වල තොරතුරු.

දකුණු පලාතට අයිති ගාලු දිස්ත්‍රික්කේ ගඟබඩවසන්තුවේ උනන්විටිය යන ගම පිහිටා තිබෙන මීට අමුණාව සහතික සිතීමේ වල පෙතිසහ මෙහි පහත දක්වන බිම්කවිටි, එනම් :—

බිම්කවිටිය.	I.				බිම්කරු. අ. රු. ප.
	ඉඩමේ නම.	ඉල්ලුම්	සිතීම	2,177.	
2982a ...	දහහවුල්හේනෙකන්ද	5 0 7
2982b ...	එම	4 0 21
2983 ...	එම	37 1 13
2982c ...	එම	6 2 37
2982d ...	එම	0 0 32
2982e ...	එම	2 2 11
2982f ...	එම	7 2 34
2982g ...	එම	3 2 29
2982h ...	එම	6 2 30
2982i ...	එම	7 1 14
P.P. 3604 } 8727 }	එම	3 3 22
					85 1 10

මීට මායිම්—උතුරට වෘටන් කරුණරත්න සහ නවත් අග විසින් අයිතිවාසිකම් කිහිප ලැබුණු කුඹුර, එම අග විසින් අයිතිවාසිකම් කිහිප හික්ගහදැව (2,984 බිම්කවිටිය), හෙන්දින් දෙන් දිගස් සහ නවත් අග විසින් අයිතිවාසිකම් කිහිප මහදෙහිය, වෘටන් කරුණරත්න සහ නවත් අග විසින් අයිතිවාසිකම් කිහිප දහහවුල් හේනෙකන්ද (2,982j) හිමි කවිටියද, මානන්ගොඩගේ රේබලි සහ නවත් අග විසින් අයිතිවාසිකම් කිහිප හඟහවුල් බලාපුළුද, හෙන්දින් දෙන් දිගස් සහ නවත් අග විසින් අයිතිවාසිකම් කිහිප මහදෙහියද; නැගෙනහිරට රජසන්තක දහහවුල් හේනෙකන්ද; දකුණට බර්තුවි දිසානායක සහ නවත් අග විසින් අයිතිවාසිකම් කිහිප මුලගෙන කුඹුරද, ඉස්මාහිල් ලෙබ්බේ උරිතකාර මොහිසන් බාවා විසින් අයිතිවාසිකම් කිහිප ඊරියවෙල්ලෙ කුඹුරද, ඇස්. බ්බොන්සි සහ නවත් අග විසින් අයිතිවාසිකම් කිහිප කළුවල දෙහියද; බස්නාහිරට ඇස්. බ්බොන්සි සහ නවත් අග විසින් අයිතිවාසිකම් කිහිප කළුවල දෙහියද, රජසන්තක දහහවුල් හේනෙකන්ද, අඛ්පාරන්ද, ඇන්. ජේ. ජුවානිස් සහ නවත් අග විසින් අයිතිවාසිකම් කිහිප ලිඛිතවල උඩුමුල්ල.

මුහුණතේ පිටි දුමරු පාලනය කිරීමේ දෙපාර්තමේන්තුවෙන් මෙහි පහත දක්වන බිම්කවිටි, එනම් :—

ජේ. ජේ. ප්‍රේසර්, විශේෂ මන්ත්‍රීවරයානන්තාත්සේ.

ජේ. ජේ. ප්‍රේසර්, විශේෂ මන්ත්‍රීවරයානන්තාත්සේ.

ජේ. ජේ. ප්‍රේසර්, විශේෂ මන්ත්‍රීවරයානන්තාත්සේ.

சட்டிய காணிகளின் விவரம்.

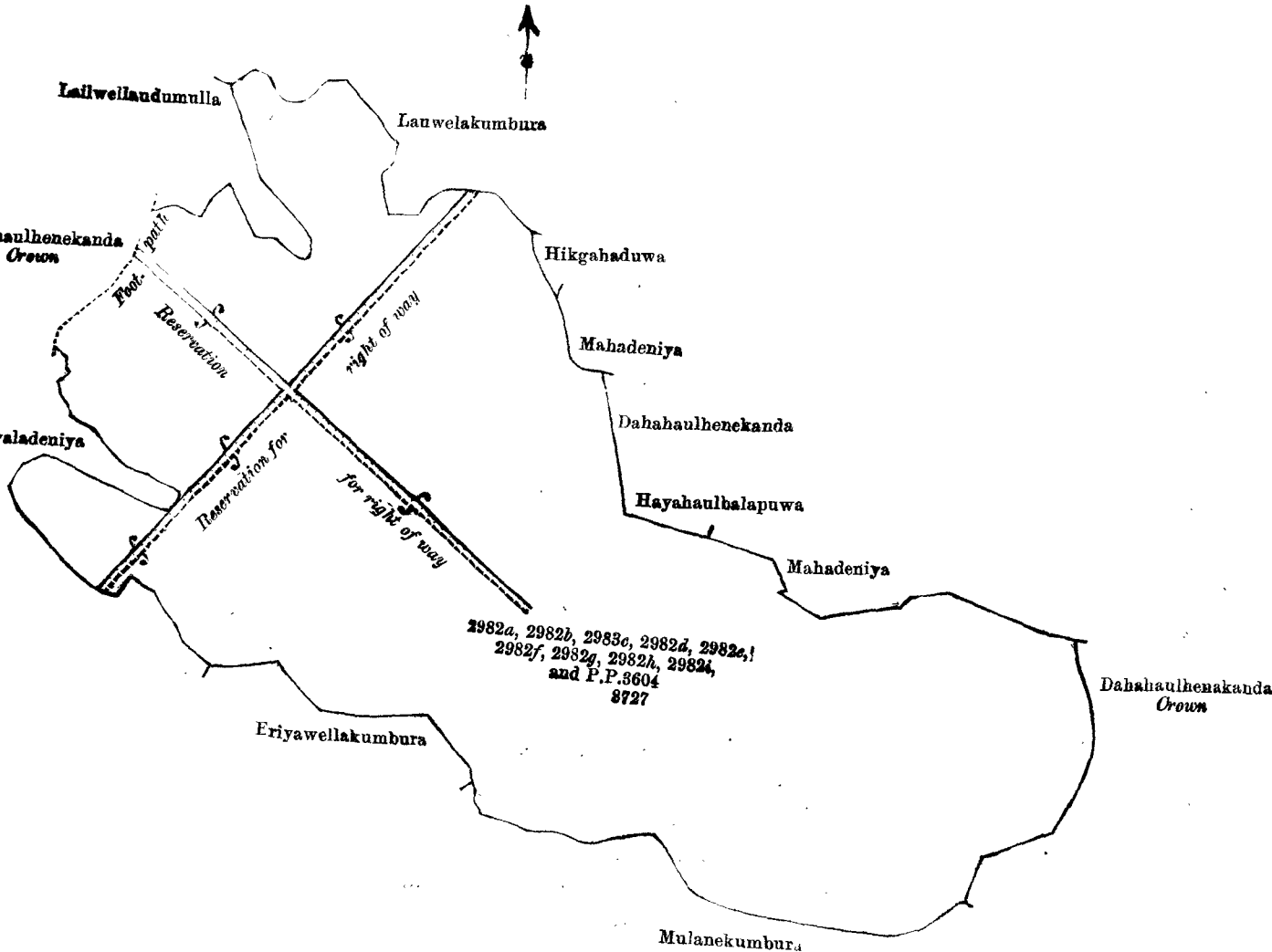
தென் மாகாணம் காலி முனிசிபலிட்டு கங்கைப்பொடபத்தைச்சேர்ந்த உணன்வீற்றிய என்னுள் கிராமத்திலுள்ள இத் துணைக்கப்படும் உறுதிப்படுத்திய படப்பிரதிகளில் விவரித்தபடியே கீழ்க்குறிக்குங் காணித்துண்டுகள் :—

I.

பிரதமபடம் 2,177.

காணித்துண்டு.	காணிகளின் பெர்.	வீசாலம். ஏ. மா. பே.
2982a ...	தாஅவுல்ஏனேகந்த ...	5 0 7
2982b ...	ஷே ...	4 0 21
2983 ...	ஷே ...	37 1 13
2982c ...	ஷே ...	6 2 37
2982d ...	ஷே ...	0 0 32
2982e ...	ஷே ...	2 2 11
2982f ...	ஷே ...	7 2 34
2982g ...	ஷே ...	3 2 29
2982h ...	ஷே ...	6 2 30
2982i ...	ஷே ...	7 1 14
P.P. 3604 } ...	ஷே ...	3 3 22
8727 } ...	ஷே ...	3 3 22
		85 1 10

எல்லகனாவன : வடக்கு-தூட்டன் கருணாத்தின என்பவரும் மறுபேரும் உருத்துப்பேசும் லவுவெலும்புற, மேற் படியார் உருத்துப்பேசும் இக்காதாவ (2,984 ம் துண்டு), எந்திரிக்கு தொன் தியசும் மறுபேரும் உருத்துப்பேசும் மா தெனிய, தூட்டன் காணாத்தினவும் மறுபேரும் உருத்துப்பேசும் தாஅவுல்ஏனேகந்த (2,982) அடையாளமிட்ட துண்டு, மனங்கொடகே ரெப்போட்டிம் மறுபேரும் உருத்துப்பேசும் அயஅவுல்வலாபுவ, எந்திரிக்கு தொன் தியசும் மறுபேரும் உருத்துப்பேசும் மாதெனிய; கிழக்கு-முடிக்குரிய தாஅவுல்ஏனேகந்த; தெற்கு-வாணற் திசாநாயகவும் மறுபேரும் உருத்துப்பேசும் முலனேரும்புற, இசுமாயில் வெல்லை மரைக்கார் மொய்தின்வாவா உருத்துப்பேசும் ஈரியவெல்ல கும்புற, எஸ். வவானிசும் மறுபேரும் உருத்துப்பேசும் கலுவலதெனிய; மேற்கு-எஸ். வவானிசும் மறுபேரும் உருத்துப் பேசும் கலுவலதெனிய, முடிக்குரிய தாஅவுல்ஏனேகந்த, ஒற்றையடிப்பாதை, என். ஜே. சுவானிசும் மறுபேரும் உருத் துப்பேசும் லயிலவெலஉடுமுல்லை.



Situation : Unanwitiya village in Gangaboda pattu.
Preliminary plan 2,177.

Lot.	Name of Land.	Extent.	
		A.	R. P.
2982a ...	Dahahaulhenekanda ...	5	0 7
2982b ...	Do. ...	4	0 21
2983 ...	Do. ...	37	1 13
2982c ...	Do. ...	6	2 37
2982d ...	Do. ...	0	0 32
2982e ...	Do. ...	2	2 11
2982f ...	Do. ...	7	2 34
2982g ...	Do. ...	3	2 29
2982h ...	Do. ...	6	2 30
2982i ...	Do. ...	7	1 14
P.P. 3604 { 8727 }	Do. ...	3	3 22
		85	1 10

Surveyor-General's Office,
Colombo, February 8, 1904.

P. D. WARREN,
Assistant Surveyor-General.

II.

Preliminary plan 2,177.

Lot.	Name of Land.	Extent.	
		A.	R. P.
2982j ...	Dahahaulhenekanda ...	1	2 33

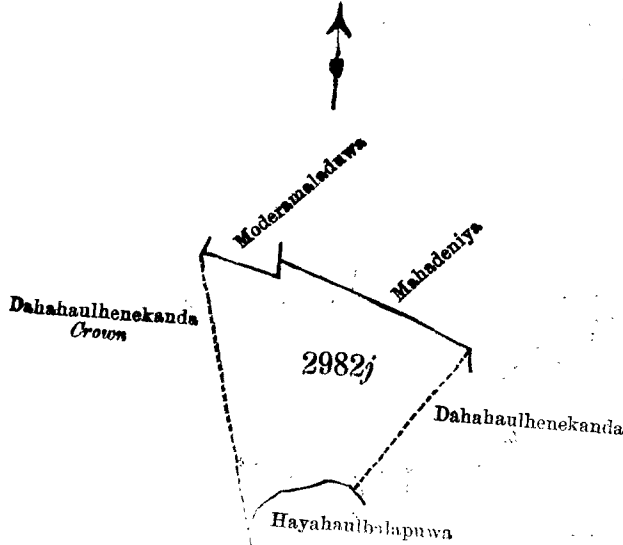
and bounded as follows : on the north by Moderamaladuwa claimed by Trutan Karunaratne and others, Mahadeniya claimed by Hendrick Don Dias and others ; on the east by Dahahaulhenekanda claimed by Trutan Karunaratne and others ; on the south by Hayahaulbalapuwa claimed by M. Robert and others ; on the west by Dahahaulhenekanda belonging to Crown.

මිමකවිවිත.	ඉඩමේ නම.	මුළු සිතියම 2,177.	විමිතරම.
2982j ...	දහහාල්හේනේකන්ද	අ. රු. ප. 1 2 33

මීට මායිම්—උතුරට වෘට්ටන් කරුණරත්න සහ තවත් අය විසින් අයිතිවාසිකම් කිසික මෝදර මලාදුවද, මහන්දික් මොන් ඩයස් සහ අනන් අය විසින් අයිතිවාසිකම් කිසික මහදෙනියද ; නැගෙනහිරට වෘට්ටන් කරුණරත්න සහ අනන් අය විසින් අයිතිවාසිකම් කිසික දහහාල්හේනේකන්දද ; දකුණට ඇම්. රොබට් සහ අනන් අය විසින් අයිතිවාසිකම් කිසික හයහාල්හේනේකන්ද ; බස්නාහිරට රජසත්තක දහහාල්හේනේකන්දද.

காணித்துண்டு.	பிரதமபடம் 2,177.	விசாலம்.
2982j ...	தாஅவுல்ஏனேகந்தை ...	ஏ. ரு. ப. 1 2 33

எல்லைகளாவன : வடக்கு-மாட்டன் கருறைத்தினவும் மறுபேரும் உருத்துப்பேசும் மோதறமலதாவ, எந்திரிக்கு தொன் தியசும் மறுபேரும் உருத்துப்பேசும் மாதெனிய ; கிழக்கு-மாட்டன் கருறைத்தினவும் மறுபேரும் உருத்துப்பேசும் தாஅவுல்ஏனேகந்தை ; தெற்கு-எம். ரெபோட்டீம் மறுபேரும் உருத்துப்பேசும் அயாஅவுல் வலாபுவ ; மேற்கு-முடிக்குரிய தாஅவுல்ஏனேகந்தை.



Scale of 4 Chains to an Inch.

Situation : Unanwitiya village in Gangaboda pattu.
Preliminary plan 2,177.

Lot.	Name of Land.	Extent.	
		A.	R. P.
2982j ...	Dahahaulhenekanda ...	1	2 33

Surveyor-General's Office,
Colombo, February 8, 1904.

P. D. WARREN,
Assistant Surveyor-General.

Notice under "The Waste Lands Ordinances of 1897, 1899, 1900, and 1903."

TAKE notice, that unless within three months from the 4th day of March, 1904, the persons, if any, who claim any interest in the lands hereinafter mentioned or in any one or more of such lands or to some interest therein, make claim in person or in writing to the said lands or any of them or to some interest therein to J. G. Fraser, Esq., Special Officer appointed under section 28 of "The Waste Lands Ordinances, 1897, 1899, 1900, and 1903," at his office at Hill House, Mutwal, Colombo:

Such Special Officer, in pursuance of the powers vested in him by the said Ordinances, will declare by writing under his hand that the said lands or such of them, as to which no claim has been made, are the property of the Crown.

J. G. FRASER,
Special Officer.

Description of Lands referred to.

The following lots situated in the village of Kariwila in Magam pattu of the Hambantota District, in the Southern Province, as described in the annexed certified tracings:—

I.

Preliminary plan 583.

Lot.	Name of Land.	Extent, A. R. P.
V 190	Galgodamulle	0 3 12

and bounded as follows: on the north by T.P. 135,520; on the east by T.P. 135,520; on the south by T.P. 135,541; on the west by T.P. 135,520.

විෂ 1904ක්වූ මාර්තු මස 4 වෙනි දින පටන් භූමිමාසයක් ඇතුළතදී මෙහි පහත දක්වන ඉඩම්වලට නොහොත් ඉන් එකකට නොහොත් වැඩිගණනකට යම් අයිතිවාසිකමක් තිබෙන යම් අයවල් ඇත්නම් ඒ අය විසින් මුඩුබිම් සම්බන්ධව විෂ 1897, 1899, 1900 සහ 1903 ආඥාපනත්වල 28 වෙනි වගන්තියේ ප්‍රකාරයට පත්කරණු ලැබූ විශේෂ මන්ත්‍රීගේ වරයානන්තාන්තයෙන් කොළඹ මෝදර හිල් හවුස්සි කන්තෝරුවේදී ජේ. ජී. ෆ්‍රේසර් උන්තාන්තයෙන් ඉදිරිපිටට ඇත්ත පෙනීසිට හෝ ලියවිල්ලකින් එකී ඉඩම්වලට නොහොත් ඊට ඇති යම් කොටසකට කිසි අයිතිවාසිකමක් පෙන්වා සිටින්නට නොහැකිවුවහොත්, එය විශේෂ මන්ත්‍රීගේ වරයානන්තාන්තයට ඉහතාඥ ආඥාපනත්වලින් ලැබී තිබෙන බලවල ප්‍රකාරයට, අයිතිවාසිකම් නොකියාපු එකී ඉඩම් එක්කෝ එයින් අයිතිවාසිකමක් ගෙනහැර දක්වන්නට නොහැකිවූ සෑම ඉඩමක් රජසත්කම ඉඩම් හැටියට උන්තාන්තයෙන් අත්පත ඇති ලියවිල්ලකින් උන්තාන්තයේ විසින් ප්‍රකාශකරණ බව මෙසින් දනගත යුතුයි.

ජේ. ජී. ෆ්‍රේසර්,
විශේෂ මන්ත්‍රීගේ වරයානන්තාන්තයේ.

ඉඩම්වල තොරතුරු.

දකුණු පලාතේ හම්බන්තොට දිස්ත්‍රික්කුවේ මාගම්පත්තුවේ කරවිල ගඟ ගාම පිහිටා තිබෙන මීට අමුණාපු සහතික සිතියම්වල පෙනීයන මෙහි පහත දක්වන බිම්කට්ටි, එනම්:—

I.

මුල් සිතියම 583.

බිම්කට්ටිය.	ඉඩමේ නම.	විම්තරම. අ. රු. ප.
V 190	ගල්ගොඩමුල්ල	0 3 12

මීට මාසිම—උතුරට T.P. 135,520; නැගෙනහිරට T.P. 135,520; දකුණට T.P. 135,541; බස්නාහිරට T.P. 135,520

මෙහි දක්වන සොල්වැට්ටි කාණිකලුන් ඉන්ද්‍රිලේනුම පල්ලේනුම ආදියට අදාළව පවතින ඉඩම්වලට නොහොත් ඉන් එකකට නොහොත් වැඩිගණනකට යම් අයිතිවාසිකමක් තිබෙන යම් අයවල් ඇත්නම් ඒ අය විසින් මුඩුබිම් සම්බන්ධව විෂ 1897, 1899, 1900 සහ 1903 ආඥාපනත්වල 28 වෙනි වගන්තියේ ප්‍රකාරයට පත්කරණු ලැබූ විශේෂ මන්ත්‍රීගේ වරයානන්තාන්තයෙන් කොළඹ මෝදර හිල් හවුස්සි කන්තෝරුවේදී ජේ. ජී. ෆ්‍රේසර් උන්තාන්තයෙන් ඉදිරිපිටට ඇත්ත පෙනීසිට හෝ ලියවිල්ලකින් එකී ඉඩම්වලට නොහොත් ඊට ඇති යම් කොටසකට කිසි අයිතිවාසිකමක් පෙන්වා සිටින්නට නොහැකිවුවහොත්, එය විශේෂ මන්ත්‍රීගේ වරයානන්තාන්තයට ඉහතාඥ ආඥාපනත්වලින් ලැබී තිබෙන බලවල ප්‍රකාරයට, අයිතිවාසිකම් නොකියාපු එකී ඉඩම් එක්කෝ එයින් අයිතිවාසිකමක් ගෙනහැර දක්වන්නට නොහැකිවූ සෑම ඉඩමක් රජසත්කම ඉඩම් හැටියට උන්තාන්තයෙන් අත්පත ඇති ලියවිල්ලකින් උන්තාන්තයේ විසින් ප්‍රකාශකරණ බව මෙසින් දනගත යුතුයි.

ඉ. ජී. ටෙරෙරා,
විශේෂ මන්ත්‍රීගේ වරයානන්තාන්තයේ.

සුද්ධ කාණිකලුන් විවරණය.


මෙහි දක්වන සොල්වැට්ටි කාණිකලුන් ඉන්ද්‍රිලේනුම පල්ලේනුම ආදියට අදාළව පවතින ඉඩම්වලට නොහොත් ඉන් එකකට නොහොත් වැඩිගණනකට යම් අයිතිවාසිකමක් තිබෙන යම් අයවල් ඇත්නම් ඒ අය විසින් මුඩුබිම් සම්බන්ධව විෂ 1897, 1899, 1900 සහ 1903 ආඥාපනත්වල 28 වෙනි වගන්තියේ ප්‍රකාරයට පත්කරණු ලැබූ විශේෂ මන්ත්‍රීගේ වරයානන්තාන්තයෙන් කොළඹ මෝදර හිල් හවුස්සි කන්තෝරුවේදී ජේ. ජී. ෆ්‍රේසර් උන්තාන්තයෙන් ඉදිරිපිටට ඇත්ත පෙනීසිට හෝ ලියවිල්ලකින් එකී ඉඩම්වලට නොහොත් ඊට ඇති යම් කොටසකට කිසි අයිතිවාසිකමක් පෙන්වා සිටින්නට නොහැකිවුවහොත්, එය විශේෂ මන්ත්‍රීගේ වරයානන්තාන්තයට ඉහතාඥ ආඥාපනත්වලින් ලැබී තිබෙන බලවල ප්‍රකාරයට, අයිතිවාසිකම් නොකියාපු එකී ඉඩම් එක්කෝ එයින් අයිතිවාසිකමක් ගෙනහැර දක්වන්නට නොහැකිවූ සෑම ඉඩමක් රජසත්කම ඉඩම් හැටියට උන්තාන්තයෙන් අත්පත ඇති ලියවිල්ලකින් උන්තාන්තයේ විසින් ප්‍රකාශකරණ බව මෙසින් දනගත යුතුයි.

I.

විවරණ පටුම 583.

කාණිකලුන්.	කාණිකලුන් පේර.	විෂාලය. අ. රු. ප.
V 190	කල්කොට්ටිය	0 3 12

ඉඩම්වලට නොහොත් ඉන් එකකට නොහොත් වැඩිගණනකට යම් අයිතිවාසිකමක් තිබෙන යම් අයවල් ඇත්නම් ඒ අය විසින් මුඩුබිම් සම්බන්ධව විෂ 1897, 1899, 1900 සහ 1903 ආඥාපනත්වල 28 වෙනි වගන්තියේ ප්‍රකාරයට පත්කරණු ලැබූ විශේෂ මන්ත්‍රීගේ වරයානන්තාන්තයෙන් කොළඹ මෝදර හිල් හවුස්සි කන්තෝරුවේදී ජේ. ජී. ෆ්‍රේසර් උන්තාන්තයෙන් ඉදිරිපිටට ඇත්ත පෙනීසිට හෝ ලියවිල්ලකින් එකී ඉඩම්වලට නොහොත් ඊට ඇති යම් කොටසකට කිසි අයිතිවාසිකමක් පෙන්වා සිටින්නට නොහැකිවුවහොත්, එය විශේෂ මන්ත්‍රීගේ වරයානන්තාන්තයට ඉහතාඥ ආඥාපනත්වලින් ලැබී තිබෙන බලවල ප්‍රකාරයට, අයිතිවාසිකම් නොකියාපු එකී ඉඩම් එක්කෝ එයින් අයිතිවාසිකමක් ගෙනහැර දක්වන්නට නොහැකිවූ සෑම ඉඩමක් රජසත්කම ඉඩම් හැටියට උන්තාන්තයෙන් අත්පත ඇති ලියවිල්ලකින් උන්තාන්තයේ විසින් ප්‍රකාශකරණ බව මෙසින් දනගත යුතුයි.



Scale of 16 Chains to an Inch.

Situation : Kariwila village in Magam pattu.
Preliminary plan 583.

Lot.	Name of Land.	Extent. A. R. P.
V 190 ...	Galgodamulle ...	0 3 12
Surveyor-General's Office, Colombo, January 5, 1903.	Sheet P 17 VII.	P. D. WARREN, Assistant Surveyor-General.

II.

Preliminary plan 96.

Lot.	Name of Land.	Extent. A. R. P.
5 ...	Wattawanthundu ...	14 1 10

and bounded as follows : on the north by T.P. 135,542 ; on the east by T.P. 135,520 ; on the south by the village limit of Payibokka, the road from Tangalla to Hambantota, P.P. 5,825 belonging to Crown ; on the west by the village of Medagama

இல் சிதிரம் 96.

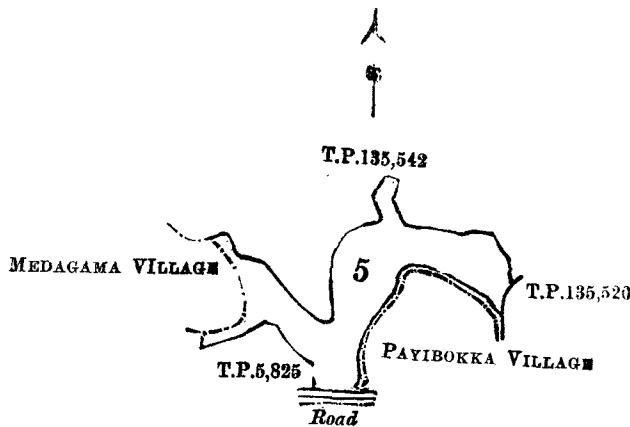
விக்கிரமம்.	வந்தவந்தம்.	விக்கிரமம்.
5 ...	வந்தவந்தம் ...	14 1 10

மேல் மூலம்—புறம் T.P. 135,542; கிழக்கு T.P. 135,520; தெற்கு பரிமாறுகின்ற கிராம எல்லை, கண்டிக்குள் கிட்டு கண்டிக்குள் கண்டி, ராஜகண்டி P.P. 5,825; மேற்கு மெடகாமா கிராம எல்லை.

பிரதம படம் 96.

காணித்தண்டி.	காணியின் பெர்.	விசாலம். ஏ. ரூ. ப.
5 ...	வந்தவந்தம் ...	14 1 10

எல்லையளவு : வடக்கு-135,542 மீ உரிமைப்படத்திற் கண்டிக்குள் காணி ; கிழக்கு-135,520 மீ உரிமைப்படத்திற் கண்டிக்குள் காணி ; தெற்கு-பரிமாறுகின்ற கிராம எல்லை தங்கலிக்குள் அம்பாந்தோட்டைக்குள் போகும் ரோடும், 5,825 மீ பிரதமப்படத்திற் கண்டிக்குள் முடிக்குரிய காணி ; மேற்கு-மெடகாமா கிராம எல்லை.



Scale of 16 Chains to an Inch.

Situation : Kariwila village in Magam pattu.
Preliminary plan 96.

Lot.	Name of Land.	Extent. A. R. P.
5 ...	Wattawanthundu ...	14 1 10
Surveyor-General's Office, Colombo, January 5, 1904.	Sheet P 17 VII.	P. D. WARREN, Assistant Surveyor-General.

III.
Preliminary plan 96.

Lot.	Name of Land.	Extent, A. R. P.
3 ...	Goyankulemullebedde, Medillabedde, Jambugahayaya, Karatollayaya ...	567 0 0
4 ...	Palugahahenyaya, Diulgahahenyaya ...	69 2 10
		636 2 10

and bounded as follows : on the north by the village limit of Palleberagama ; on the east by the village limit of Arabokka ; on the south by the village limit of Mirijjawala and by the village limit of Sittarakali ; on the west by a footpath, Goyankulemullebedde belonging to Crown, and Galowilabedde belonging to Crown.

මුල් සිතියම 96.

බිම්කට්ටිය.	ඉඩමේ නම.	විමිතරම. අ. රු. ප.
3 ...	ගොයංකුලේමුල්ලේවැද්ද, මැඩිල්ලවැද්ද, ජම්බුගහයාය සහ කරතොල්ලේයාය ...	567 0 0
4 ...	පලුගහහේන්යාය, දිගුල්ලහහේන්යාය ...	69 2 10
		636 2 10

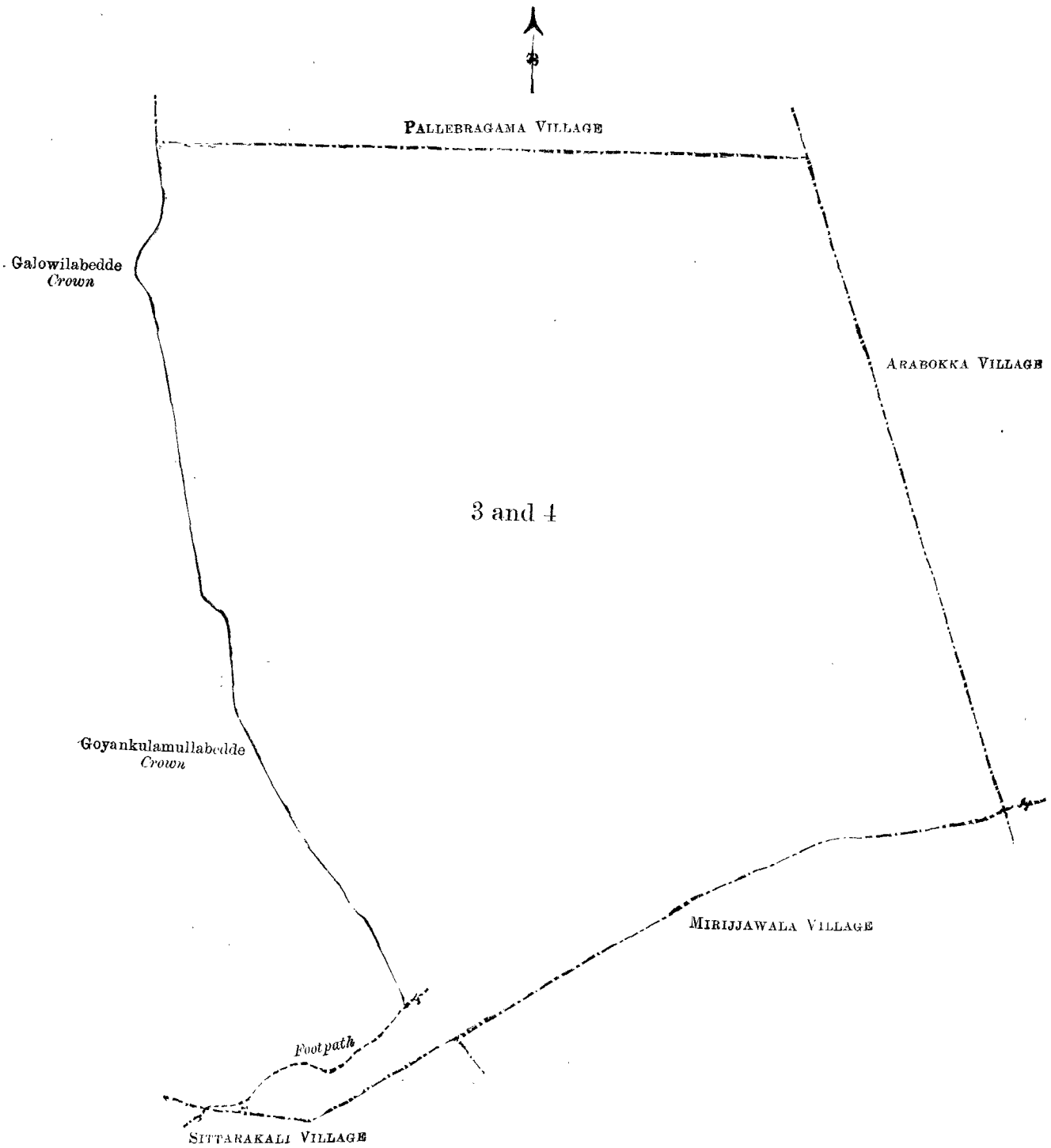
මීට මායිම්—උතුරට පල්ලේවේරගම ගම්මුදු; නැගෙනහිරට අරබොක්ක ගම්මුදු; දකුණට මිරිජ්ජවල ගම්මුදු සහ සිත්තරකාලී ගම්මුදු; බස්නාහිරට අඩිපාරන්ද, රජසන්නක ගොයන්කුලුමුල්ලේ වැද්ද සහ රජසන්නක ගලොව්ලවැද්ද

பிரதம படம் 96.

காணித்துண்டு.	காணியின் போ.	விசாலம். ஏ. ரூ. பே.
3 ...	கோயாங்குலேமுல்லேபெத்த மெதிலலேபெத்த, சம்புகாயாய, கறதொல்லையாய ...	567 0 0
4 ...	பலுகாஹேன்யாய, திபுல்காஹேன்யாய ...	69 2 10
		636 2 10

எல்லைகளாவன : வடக்கு-பள்ளேபேரகமக் கிராம எல்லை ; கிழக்கு-அறவொக்கை பென்னுங் கிராம எல்லை ; தெற்கு ரிச்சவலைக் கிராம எல்லை, சித்தரக்காலி பென்னுங் கிராம எல்லை ; மேற்கு-ஓற்றையடிப்பாதை, முடிக்குரிய கோயாங்குலுமல்லேபெத்த, முடிக்குரிய கலொவிலபெத்த.

[For Tracing see page 210.]



Scale of 16 Chains to an Inch.

Situation : Kariwila village in Magam pattuwa.
Preliminary plan 96.

Lot.	Name of Land.	Extent. A. R. P.
3 ...	Goyankulamullabedde, Medillabedde, Jambughayaya, and Karatollayaya ...	567 0 0
4 ...	Palugahahenyaya and Diulgahahenyaya ...	69 2 10
		<hr/> 636 2 10 <hr/>

IV.
Preliminary plan 583.

Lot.	Name of Land.	Extent. A. R. P.
K 190 ...	Kariwila ...	4 2 16

and bounded as follows : on the north by T.P. 135,415 and T.P. 135,406; on the east by Medilla claimed by the heirs of Doole Mudaliyar and T.P. 135,407; on the south by T.P. 135,416; on the west by T.P. 135,518 and T.P. 135,415.

මුල් සිතියම 583.

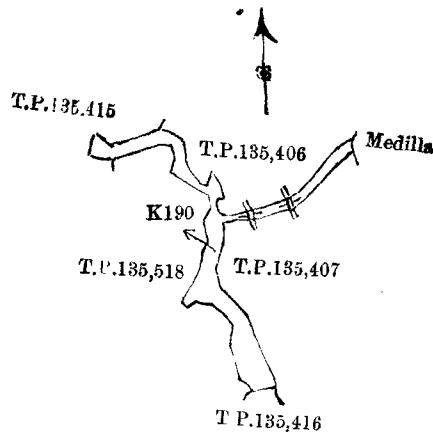
කිමිකර්මය.	ඉඩමේ නම.	විස්තරය. අ. ර. ප.
K 190 ...	කරිවිල ...	4 2 16

මෙම මාසිම—ලකුරට T.P. 135,415 සහ T.P. 135,406; නැගෙනහිරට මුල්මුදියන්සේගේ ලැමකාරයේ විසින් අයිතිවැසිකම් කියන මැඩිල්ල සහ T.P. 135,407; දකුණට T.P. 135,416; බසනාලාට T. P. 135,518 සහ T.P. 135,415.

විරාම පටුම 583.

කාணிත්තුවණ.	කාණියින් පේර.	විෂාලය. අ. ර. ප.
K 190 ...	කරිවිල ...	4 2 16

எலகைகளாவன : வடக்கு-135,415 ம் உரிமைப்பட்டத்திற் கண்டிருக்குங் காணி, 135,406 ம் உரிமைப்பட்டத்திற் கண்டிருக்குங் காணி ; கிழக்கு-மேல் முதலியாரின் உரிமைக்காரர் உரித்துப்பேசும் மெதில்லை, 135,407 ம் இலக்க உரிமைப்பட்டத்திற் கண்டிருக்குங் காணி ; தெற்கு-135,416 ம் இலக்க உரிமைப்பட்டத்திற் கண்டிருக்குங் காணி ; மேற்கு-135,518 ம் இலக்க உரிமைப்பட்டத்திற் கண்டிருக்குங் காணி, 135,415 ம் இலக்க உரிமைப்பட்டத்திற் கண்டிருக்குங் காணி.



Scale of 16 Chains to an Inch.

Situation : Kariwila village in Magam pattuwa.
Preliminary plan 583.

Lot.	Name of Land	Extent. A. R. P.
K 190 ...	Kariwila ...	4 2 16

Surveyor-General's Office,
Colombo, January 5, 1904.

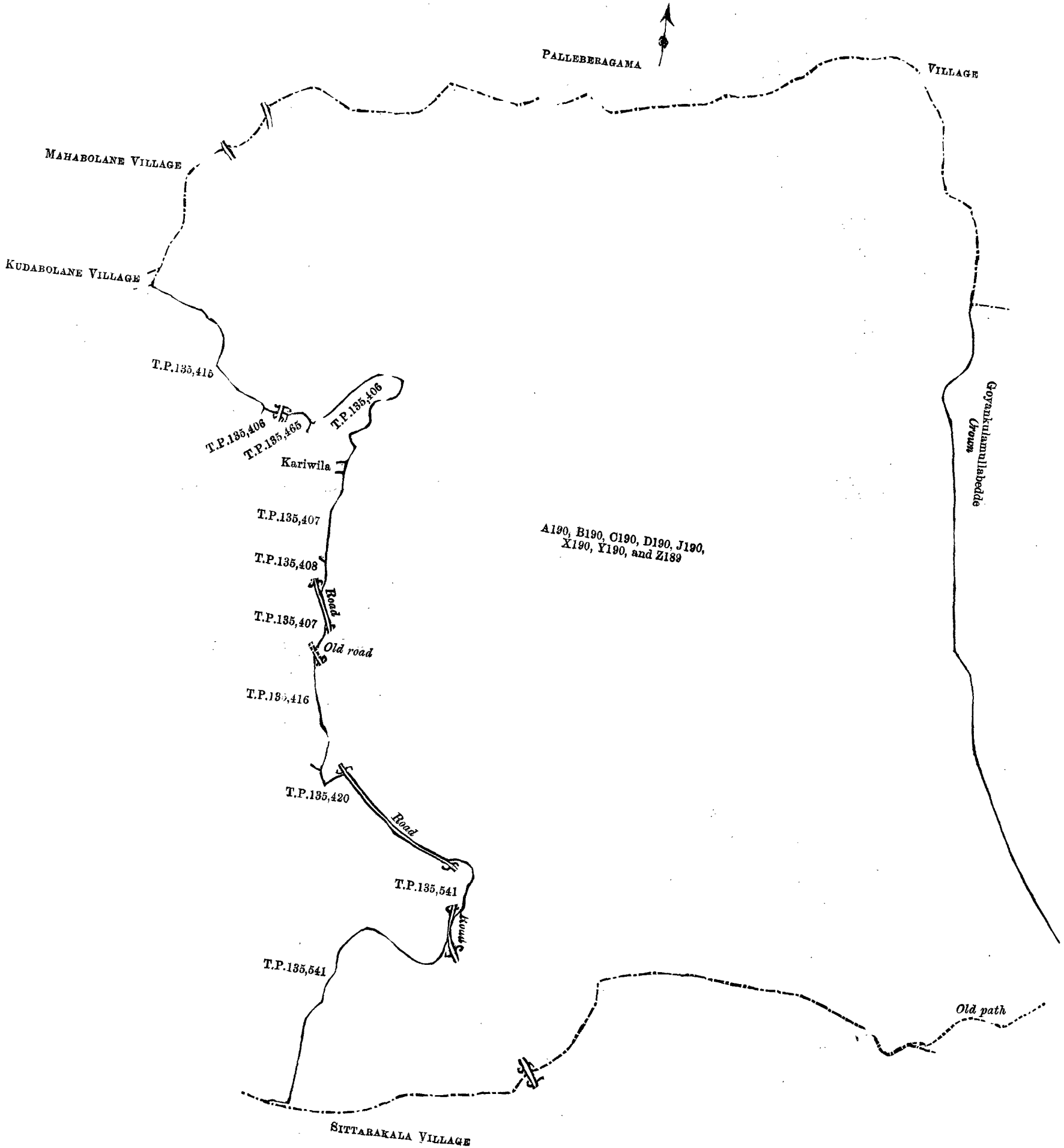
Sheet P 17
VII.

P. D. WARREN,
Assistant Surveyor-General.

V.
Preliminary plan 583.

Lot.	Name of Land.	Extent. A. R. P.
A 190 ...	Galowilaeliya ...	2 1 29
B 190 ...	Galowilabedde ...	58 1 0
C 190 ...	Do. ...	599 0 0
D 190 ...	Medilla ...	37 1 20
J 190 ...	Kariwilaeliya ...	12 0 0
X 190 ...	Goyankulamullebedda and Medillebedda ...	499 0 0
Y 190 ...	Goyankulamulle-eliya ...	7 1 6
Z 189 ...	Galowila ...	25 1 25
		<hr/> 1,240 3 0

and bounded as follows : on the north by the village limit of Palleberagama ; on the east by the village limit of Palleberagama and Goyankulamullebedda belonging to Crown ; on the south by an old path, village limit of Sittarakala ; on the west by T.P. 135,541, a road, T.P. 135,541, a road, T.P. 135,420, T.P. 135,416, an old road, T.P. 135,407, a road, T.P. 135,408, T.P. 135,407, Kariwila claimed by the heirs of Doole Mudaliyar, T.P. 135,406, T.P. 135,465, 135,406 T.P. 135,415, the village limit of Kuda Bolane, the village limit of Maha Bolane.



Scale of 16 Chains to an Inch.

Situation : Kariwila village in Magam pattu.
Preliminary plan 583.

Lot.	Name of Land.	Extent.	
		A.	R. P.
A 190 ...	Galowilaeliya ...	2	1 29
B 190 ...	Galowilabedde ...	58	1 0
C 190 ...	Do. ...	599	0 0
D 190 ...	Medilla ...	37	1 20
J 190 ...	Kariwilaeliya ...	12	0 0
X 190 ...	Goyankulamullabedde and Medillabedde ...	499	0 0
Y 190 ...	Goyankulamulla Eliya ...	7	1 6
Z 189 ...	Galowila ...	25	1 25
		<u>1,240</u>	<u>3 0</u>

Surveyor-General's Office,
Colombo, January 5, 1904.

P. D. WARREN,
Assistant Surveyor-General.

No. 1,871

Hambantota S.O. 6--1904

Notice under "The Waste Lands Ordinances of 1897, 1899, 1900, and 1903."

TAKE notice, that unless within three months from the 4th day of March, 1904, the persons, if any, who claim any interest in the lands hereinafter mentioned or in any one or more of such lands or to some interest therein, make claim in person or in writing to the said lands or any one of them or to some interest therein to J. G. Fraser, Esq., Special Officer appointed under section 28 of "The Waste Lands Ordinances, 1897, 1899, 1900, and 1903," at his office at Hill House, Mutwal, Colombo :

Such Special Officer, in pursuance of the powers vested in him by the said Ordinances, will declare by writing under his hand that the said lands or such of them, as to which no claim has been made, are the property of the Crown.

J. G. FRASER,
Special Officer.

Description of Lands referred to.

The following lots situated at Ratgama in Wellaboda pattu in the Galle District, in the Southern Province, as described in the annexed certified tracings :—

I.

Preliminary plan 5,364.

Lot.	Name of Land.	Extent.	
		A.	R. P.
11940 ...	Dalukgalakanda ...	15	2 0
11941 ...	Do. ...	8	1 30
		<u>23</u>	<u>3 30</u>

and bounded as follows : on the north by Nayagodakele (T.P. 112,122) belonging to D. C. A. Gunawardena, Muhandirama Dalukgalakanda by Kitulgodage Bastian ; on the east by Dalukgalakanda (T.P. 195,325) belonging to Kitulgodage Adiris alias Andrisappu, Dalukgalakanda claimed by ditto, Dalukgalawatta (T.P. 144,603) belonging to ditto, Dalukgalakanda claimed by Kahawe Palliyeguruge Erolisappu, Dalukgalakanda claimed by Hikkaduwege Lewis, Dalukgalakanda claimed by Mellewetantirige Ujati ; on the south by Kandawatta alias Kandegederawatta (T.P. 114,588) belonging to Mellewetantirige Ujati and Agampodi Bastian, Wewagawawatta (T.P. 73,228) belonging to R. Sodis, Dalukgalabedde (T.P. 176,140) belonging to T. de Silva Amarasuriya, Dalukgalabedde (T.P. 176,138) belonging to K. Jayanhami, Dalukgaladeniya (T.P. 200,596,) belonging to G. B. Magilian, Dalukgaladeniya (T.P. 98,546) belonging to Manawaduge Nadoris, Hakminabedde (T.P. 110,378) belonging to Charles de Silva ; on the west by Dalukgalakanda (T.P. 197,407) belonging to S. de Silva Gunasekera, Hakminabedde (T.P. 110,378) belonging to Charles de Silva, Ibiwalapahaladeniya (T.P. 200,597) belonging to W. G. James de Silva Rajakaruna, Ibiwalagodaihaladeniya claimed by George Barnes Magilian.

විෂය 1904ක්වූ මාර්තු මස 4 වෙනි දින පටන් තුන්මාසකට ඇතුළතදී මෙහි පහත දක්වන ඉඩම්වලට නොහොත් ඉන් එකකට නොහොත් වැඩිගණකකට ගම් අයිතිවාසිකමක් තිබෙන ගම් අපවිල් ඇත්නම් ඒ අග විසින් මුද්‍රිතව සලකුණු වූ 1897, 1899, 1900 සහ 1903 ආඥාපනත්වල 28 වෙනි වගන්තියේ ප්‍රකාරයට පත්කරගනු ලැබූ විශේෂ මන්ත්‍රීවරුන් වන තුන්මාසකට පෙර කාලයේ මෙහිදී රජු සමුදායකී කන්තෝරුවේදී ජේ. ජී. ෆ්‍රේසර් උන්තාන්තේසේ ඉදිරිපිට ඇතිව පෙනීසිටි හෝ ලියවිල්ලකින් එකී ඉඩම්වලට නොහොත් ඊට ඇති ගම් කොටසකට කිසි අයිතිවාසිකමක් පෙන්වා සිටින්නට කොටසද නොහෝ, එකී විශේෂ මන්ත්‍රීවරුන්ගේ නාමයන්ගේ ඉහත කී ආඥාපනත්වලින් ලැබී තිබෙන බලවල ප්‍රකාරයට අයිතිවාසිකම් නොතිබුණු එකී ඉඩම් එක්කෝ එහි අයිතිවාසිකමක් ගෙණැර දක්වන්නට නොහැකිව සෑම ඉඩම් රජසන්තක ඉඩම් හැටියට උන්තාන්තේසේ අත්සන ඇති ලියවිල්ලකින් උන්තාන්තේසේ විසින් ප්‍රකාශකරණ බව මෙහි දැනගත යුතුය.

ජේ. ජී. ෆ්‍රේසර්,
විශේෂ මන්ත්‍රීවරුන්ගේ නාමයන්ගේ.

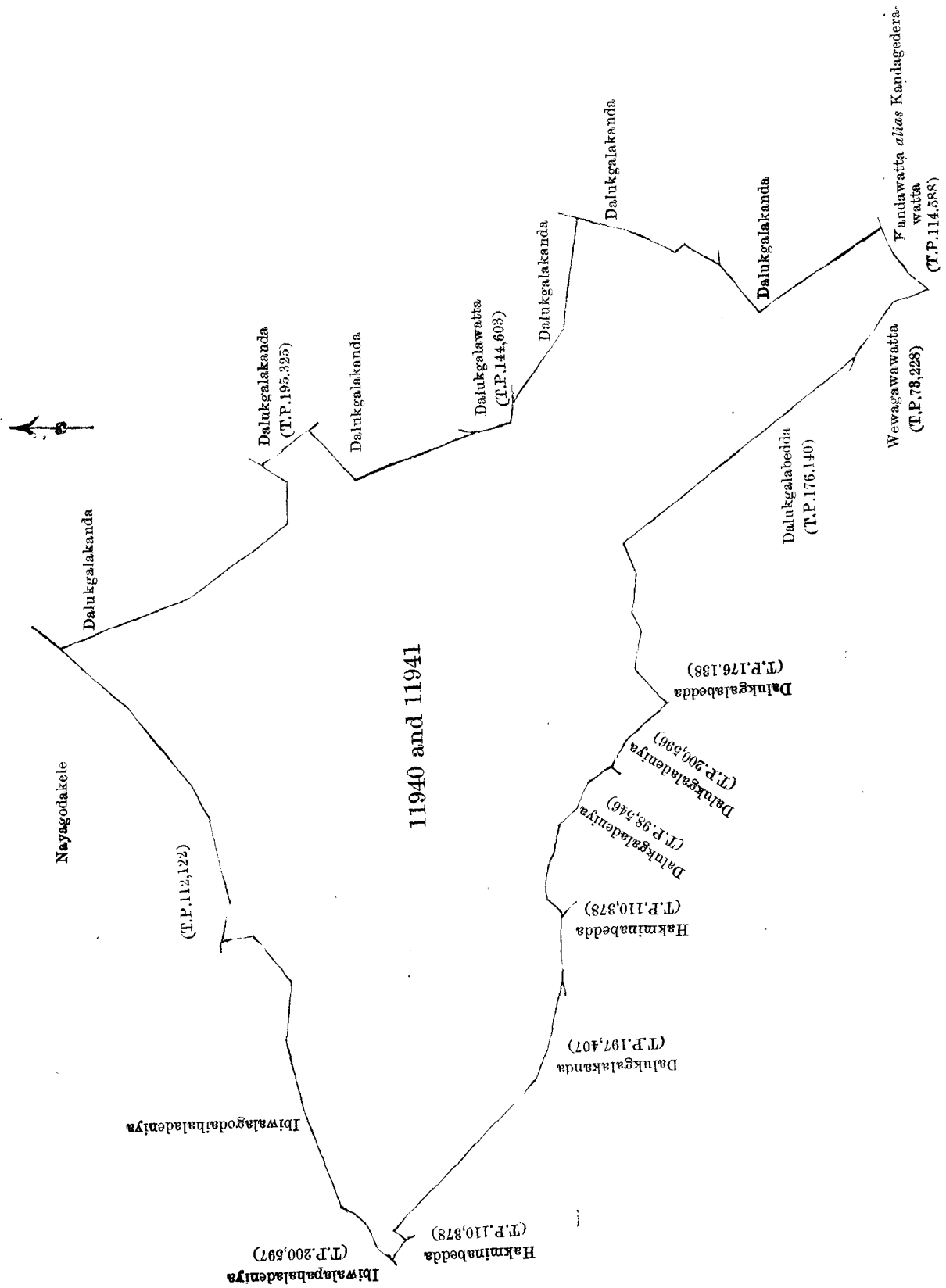
ඉඩම්වල තොරතුරු.

දකුණු පලාතට අයිති ගාලු දිස්ත්‍රික්කේ වැල්ලබපත්තුවේ රත්ගම සහ ගම පිහිටා තිබෙන මීට අමුතාපු සහතික සිතීමේවල පෙතිගත මෙහි පහත දක්වන බිම්කවීම්, එනම් :—

I.

වැල්ල බිම් 5,364.

බිම්කවීම්.	ඉඩමේ නම.	බිම්කරම.
		අ. රු. ප.
11940 ...	දළුන්ගලකන්ද ...	15 2 0
11941 ...	එම ...	8 1 30
		<u>23 3 30</u>



Scale of 4 Chains to an Inch.

Preliminary plan 5,364.

Situation : Ratgama village in Wellaboda pattuwa.

Lot.	...	Name of Land.	Extent.		
					A.	R.	P.
11940	...	Dalukgalakanda	15	2	0
11941	...	Do.	8	1	30
					<hr/>	<hr/>	<hr/>
					23	3	30

Surveyor-General's Office,
Colombo, February 8, 1903.

P. D. WARREN,
Assistant Surveyor-General.

II.

Preliminary plan 5,364.

Lot.	Name of Land.	Extent.
		A. R. P.
11928 ...	Dalukgalakanda ...	0 2 24

and bounded as follows : on the north by Sudugalahena claimed by W. P. Silva Amarasingha ; on the east by Dalukgalabedda (T.P. 167,240) belonging to W. P. Silva Amarasinghe, Dalukgalakanda (T.P. 195,324) belonging to Kitulgodage Bastian and Hettiachchige Hendrick ; on the south by Dalukgalakanda claimed by Kitulgodage Bastian ; on the west by Nayagodakele (T.P. 112,122) to D. C. A. Gunawardena, Muhandiram.

මුල් සිතියම 5,364.

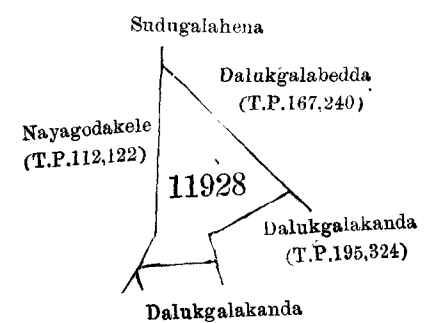
මුහුණත.	ඉඩමේ නම.	විමිතරම.
		අ. රු. ප.
11928 ...	දඵන්ගලකන්ද ...	0 2 24

මේ මාසිම—රාජ්‍යව බවට. පි. පිල්වා අමරසිංහ විසින් අයිතිවාසිකම් කිරීම සුදුගලේගේ ; නැගෙනහිරට බවට. පි. පිල්වා අමරසිංහට අයිති දඵන්ගල බැද්ද (T.P. 167,240), කිතුල්ගොඩගේ බස්නිහේට සහ හෙට්ටිච්චිගේ හෙට්ටිච්චිගේ අයිති දඵන්ගලකන්ද (T.P. 195,324) ; දකුණට කිතුල්ගොඩගේ බස්නිහේට විසින් අයිතිවාසිකම් කිරීම දඵන්ගලකන්ද ; බස්නාගුරට පී. සී. ඒ. ගුණවර්ධන මුහුණතට අයිති නයාගොඩකැලේ (T.P. 112,122).

පිරිනම පටුම 5,364.

කාණිත්තංශ.	කාණිපිඤ්ඤා.	විෂාලය.
		අ. රු. ප.
11928 ...	තලුකිලිකන්ද ...	0 2 24

ඒකලකවන : වැදිලි-දැවිඳු, පී. සිල්වා අමරසිංහ උතුරුපසට පුළුල්වෙහි ; පිටුපසට. පී. සිල්වා අමරසිංහගේ වැදිලි-දැවිඳු (T.P. 167,240), පිටුපසට. පී. සිල්වා අමරසිංහගේ වැදිලි-දැවිඳු (T.P. 195,324) ; දකුණට. පී. සිල්වා අමරසිංහගේ වැදිලි-දැවිඳු (T.P. 112,122) ; දකුණට. පී. සිල්වා අමරසිංහගේ වැදිලි-දැවිඳු (T.P. 112,122).



Scale of 4 Chains to an Inch.

Situation : Ratgama village in Wellaboda pattuwa.

Preliminary plan 5,364.

Lot.	Name of Land.	Extent.
		A. R. P.
11928 ...	Dalukgalakanda ...	0 2 24

Surveyor-General's Office,
Colombo, February 8, 1903.

P. D. WARREN,
Assistant Surveyor-General.

FINAL ORDERS.

Order under Section 2 of "The Waste Lands Ordinances of 1897, 1899, 1900, and 1903," declaring Land to be Crown Property.

In the matter of the land commonly called or known as Neralampitiyamukalana, situate in the village of Neralampitiya in the Kandaboda pattu of the Matara District, in the Southern Province, and of "The Waste Lands Ordinances of 1897, 1899, 1900, and 1903."

THE notice required by section 1 of "The Waste Lands Ordinances of 1897, 1899, 1900, and 1903," having been duly published in manner prescribed by that section in respect of the above-named land (*vide* notice No. 1,786), and no claim having been made to the said land or to any interest therein within the period of three months from the date specified in the said notice, I, John George Fraser, Special Officer appointed under section 28 of the said Ordinances, under and by virtue of the powers vested in me in that behalf by section 2 of the said Ordinances, do hereby on this 2nd day of February, One thousand Nine hundred and Four, order and declare that the said land, as more fully described herein below, situate in the village of Neralampitiya in the Kandaboda pattu of the Matara District, in the Southern Province, and shown as lot 8 in preliminary plan No. 92 and in the annexed certified tracing therefrom, and containing in extent 70 acres 1 rood and 22 perches, is the property of the Crown.

Description of the Land referred to.

The land commonly called or known as Neralampitiyamukalana, situated in the village of Neralampitiya in the Kandaboda pattu of the Matara District, in the Southern Province, containing in extent 70 acres 1 rood and 22 perches, shown as lot 8 in preliminary plan No. 92 and in the annexed certified tracing therefrom, and bounded as follows: on the north and east by the village limit of Galetumba; on the south by Kendawinnehena belonging to Crown, Hapugahawatta claimed by R. Don Pedris and others; on the west by Kanatteknumbura claimed by Gammeddege Solomon and



Scale of 16 Chains to an Inch.

Situation: Neralampitiya village in Kandaboda pattuwa.
Preliminary plan 92.

Lot.	Name of Land.	Extent.
		A. R. P
8	Neralampitiyamukalana	70 1 22

Sheet O²⁰₁₁

Surveyor-General's Office,
Colombo, October 9, 1903.

P. D. WARREN,
for Surveyor-General.

Preliminary plan 92.					
Lot.	Name of Land.		Lot.	Name of Land.	
1	...	Galatumba village	9	...	Kandegewattuyaya
2	...	Kendawinnehena	10	...	Ranasingedeniya
3	...	Hapugahawatta	11	...	P.P. 1,929 O 172 (Kandegewattuyaya)
4	...	Kanattekumbura	12	...	1,929 M 172 (do.)
5	...	T.P. 163,231 (Musnedeniya)	13	...	Mulatiyana village
6	...	Bakmigahadeniya			
6a	...	Karakayadeniya			
7	...	Meddegewattuyaya			
8	...	P.P. 1,929 P 172 (Kandegewattuyaya)			

others, T.P. 163,231 (Musnedeniya), Bakmigahadeniya claimed by Ranasingama-achchige Don Juwanis and others, T.P. 163,231 (Musnedeniya), Kanattekumbura claimed by Gammeddege Solomon Appu, Karakayadeniya claimed by Mulatiyana Vihare, Meddegewattuyaya claimed by Godawelage D. Dines and others, P.P. 1,929
P 172 (Kandegewattuyaya claimed by Kandege Siadoris and others), Kandagewattuyaya claimed by Kandege Siadoris and others, Ranasingedeniya claimed by Ranasingama-achchige Don Juwanis and others, Kandegewattuyaya claimed by Kandege Siadoris and others, P.P. 1,929
O 172, 1,929
M 172 (Kandegewattuyaya), the village limit of Mulatiyana.

J. G. FRASER,
Special Officer.

The 2nd day of February, 1904.

Matara S.O. 1,058

**Order under Section 2 of "The Waste Lands Ordinances of 1897, 1899, 1900, and 1903,"
declaring Lands to be Crown Property.**

In the matter of the lands commonly called or known as Pallegehena and Attikkagahahena, situate in the village of Galetumba in the Kandaboda pattu of the Matara District, in the Southern Province, and of "The Waste Lands Ordinances of 1897, 1899, 1900, and 1903."

THE notice required by section 1 of "The Waste Lands Ordinances of 1897, 1899, 1900 and 1903," having been duly published in manner prescribed by that section in respect of the above-named lands (*vide* notice No. 1,782), and no claim having been made to the said lands or to any interest therein within the period of three months from the date specified in the said notice, I, John George Fraser, Special Officer appointed under section 28 of the said Ordinances, under and by virtue of the powers vested in me in that behalf by section 2 of the said Ordinances, do hereby on this 2nd day of February, 1904, order and declare that the said lands, as more fully described herein below, situate in the village of Galetumba in the Kandaboda pattu of the Matara District, in the Southern Province, and shown as lots 12, 13, and 4 in preliminary plan No. 89 and in the annexed certified tracing therefrom, and containing in extent 64 acres 2 roods and 2 perches, are the property of the Crown.

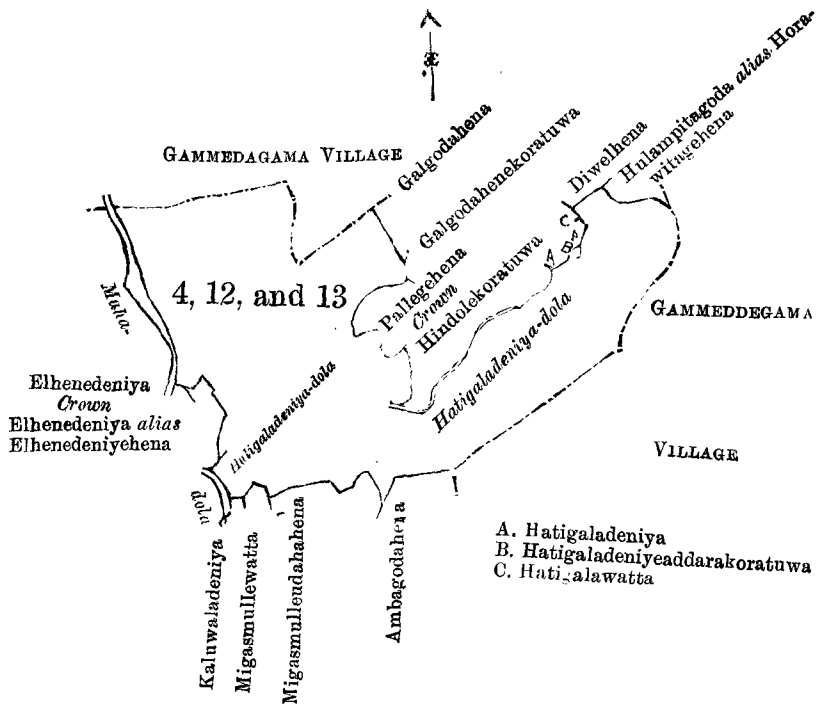
Description of the Lands referred to.

The following lots situated in the village of Galetumba in the Kandaboda pattu of the Matara District, in the Southern Province, as described in the annexed certified tracing :—

Preliminary plan 89.				Extent.	
Lot.	Name of Land.		A.	R.	P.
12	...	Pallegehena	2 1 35
13	...	Attikkagahahena	61 2 35
4	...	Do.	0 1 12
					64 2 2

and bounded as follows: on the north by the village limit of Gammeddegama, Galgodahena (lot 5) claimed by Don Samel Waniga Chintamani Mohotti and others, Galgodahenekoratuwa (lot 10) claimed by Munasinge Appu, Pallegehena (lot 11) belonging to Crown, Hindolekoratuwa (lot 10) claimed by Manikkage Haramanis Appuhami, the Hatigaladeniyedola, Hatigaladeniya (lot 8) claimed by Kekallegge Andris Appu and others, Hatigaladeniya-addarakoratuwa (lot 7) claimed by ditto, Hatigaladeniya (lot 8) claimed by ditto, Hatigalawatta (lot 9) claimed by ditto, Divelhena (lot 5) claimed by Don Samel Dias Waniga Chintamani Mohotti, Hulanpitagoda *alias* Horawitagehena (lot 6) claimed by Munasinge Appu; on the east by the village limit of Gammeddegama; on the south by Ambagahahena (lot 47) claimed by Don Samel Dias Waniga Chintamani Mohotti, Migasmulleudahena

(lot 49) claimed by Mahagedara Disanayake Sinno Appuhami, Migasmullewatta (lot 50) claimed by ditto, Kaluwaladeniya (lot 44) claimed by Mahagedara Disanayake Babun and others; on the west



Scale of 16 Chains to an Inch.

Situation; Galatumba village in Kandaboda pattuwa.

Preliminary plan 89.

Lot.	Name of Land.	Extent. A. R. P.
4	Attikkagahahena	0 1 12
12	Palleggehena	2 1 35
13	Attikkagahahena	61 2 35
		64 2 2

Surveyor-General's Office,
Colombo, October 9, 1903.

Sheet O²⁰
11

P. D. WARREN,
Assistant Surveyor-General.

by the Mahadola, the Hatigaladeniyedola, Elhenedeniye *alias* Elhenedeniyeheha (lot 14) claimed by Kekallegge Dingi Baba and others, Elhenedeniya (lot 16) belonging to Crown, the Mahadola.

The 2nd day of February, 1904.

Matara S.O. 1,059

J. G. FRASER,
Special Officer.

Order under Section 2 of "The Waste Lands Ordinances of 1897, 1899, 1900, and 1903," declaring Land to be Crown Property.

In the matter of the land commonly called or known as Kalugalabeddeyayamukalana, situate in the village of Galatumba in the Kandaboda pattu of the Matara District, in the Southern Province, and of "The Waste Lands Ordinances of 1897, 1899, 1900, and 1903."

THE notice required by section 1 of "The Waste Lands Ordinances of 1897, 1899, 1900, and 1903," having been duly published in manner prescribed by that section in respect of the above-named land (*vide* notice No. 1,788), and no claim having been made to the said land or to any interest therein within the period of three months from the date specified in the said notice, I, John George Fraser, Special Officer appointed under section 28 of the said Ordinances, under and by virtue of the powers vested in me in that behalf by section 2 of the said Ordinances, do hereby on this 2nd day of February, 1904, order and declare that the said land, as more fully described herein below, situate in

the village of Galetumba in the Kandaboda pattu of the Matara District, in the Southern Province, and shown as lot 61 in preliminary plan No. 89 and in the annexed certified tracing therefrom, and containing in extent 43 acres 3 roods and 12 perches, is the property of the Crown.

Description of the Land referred to.

The land commonly called or known as Kalugalabeddeyayamukalana, situated in the village of Galetumba in the Kandaboda pattu of the Matara District, in the Southern Province, containing in extent 43 acres 3 roods and 12 perches, shown as lot 61 in preliminary plan No. 89 and in the annexed certified tracing therefrom, and bounded as follows : on the north by Welihenewatta claimed by



Scale of 16 Chains to an Inch.

Situation : Galetumba village in Kandaboda pattuwa.

Preliminary plan 89.

Lot.	Name of Land.	Extent. A. R. P.
61	Kalugalabeddeyaya	43 3 12

Sheet O²⁰₁₁

Surveyor-General's Office,
Colombo, October 9, 1903.

P. D. WARREN,
Assistant Surveyor-General.

Gammeddage Salaman and others, Welihenedeniya *alias* Pahalamurutewala claimed by ditto, Murutewalawattahena (lot 28) claimed by Don Samuel Disanayaka and others, Murutewalawatta (lot 25) claimed by ditto ; on the east by Getaudukarahena claimed by David Disanayaka and others, Dataniyahena claimed by ditto, Egodakanattewatta claimed by Welihenege Dingi Appu, Kalugalabedda sold by Crown to E. D. Perera (T.P. 189,437), the village limit of Panditaporuwa ; on the south by the village limit of Panditaporuwa ; and on the west by T.P. 189,432, P.P. ^{1,929}Y 172, the village limit of Neralampitiya.

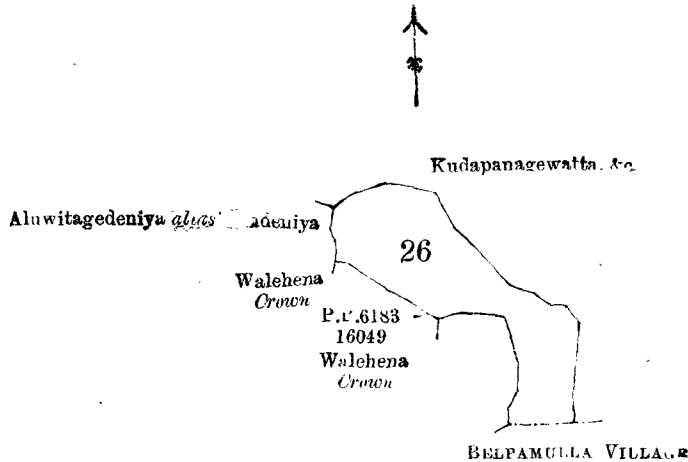
The 2nd day of February, 1904.
Matara S.O. 1,060

J. G. FRASER,
Special Officer.

Order under Section 4, Sub-section (1), of "The Waste Lands Ordinances of 1897, 1899, 1900, and 1903," declaring Land to be Crown Property.

In the matter of the land commonly called or known as Kudapanagehena *alias* Walehena, situate in the village of Hinipella in the Kandaboda pattuwa of the Matara District, in the Southern Province, and of "The Waste Lands Ordinances of 1897, 1899, 1900, and 1903."

THE notice required by section 1 of the said Ordinances having been duly published in manner prescribed by that section in respect of the above-named land (*vide* notice No. 1,636), and a claim having been made to the said land by Wattege Don Andiris of Diddenipota, and the said claimant having been duly called upon by me by a notice in writing under section 4, sub section (1), of the said Ordinances, duly served upon him, to produce before me the evidence and documents upon which he might rely in proof of his claim, not having so appeared or produced such evidence and documents, I, John George Fraser, Special Officer appointed under section 28 of the said Ordinances, do hereby on this 27th day of January, One thousand Nine hundred and Four, order and declare, under section 4, sub-section (1), of the said Ordinances, that the said land, commonly called or known as Kudapanagehena *alias* Walehena, situate in the village of Hinipella in the Kandaboda pattuwa of the Matara District, in the Southern Province, containing in extent 16 acres 3 roods and 17 perches, and shown as lot 26 in preliminary plan No. 80 and in the annexed certified tracing therefrom, and



Scale of 16 Chains to an Inch.

Situation : Hinipella village in Kandaboda pattu.

Preliminary plan 80.

Lot.	Name of Land.	Extent. A. R. P.
26	Kudapanagehena <i>alias</i> Walehena	16 3 17

Sheet O²⁰_{II}.

Surveyor-General's Office,
Colombo, May 18, 1903.

P. D. WARREN,
Assistant Surveyor-General.

bounded as follows : on the north by Kudapanagewatta claimed by D. T. W. Kuruppu Nanayakkar and others, Kunugahalanda claimed by Ranasingamage Don Andiris and others; on the east by Ihalawatta claimed by Abeyawikkrama Danapala Bubune and others, Pittennagawakoratuwa claimed by ditto ; on the south by the village limit of Belpamulla, Walehena belonging to Crown (P. P. 6,183, 16,049), Walehena belonging to Crown; on the west by Aluwitagedeniya *alias* Udadeniya claimed by Pallikkondege Silinappuhami and others—is the property of the Crown.

J. G. FRASER,
Special Officer.

The 27th day of January, 1904.
Matara S.O. 1,061

Order under Section 2 of "The Waste Lands Ordinances of 1897, 1899, 1900, and 1903," declaring Land to be Crown Property.

In the matter of the land commonly called or known as Mahagastenna, &c., situate in the village of Koskanuwa in the Dambawinipalata korale of the Udukinda division, in the Province of Uva, and of "The Waste Lands Ordinances of 1897, 1899, 1900, and 1903."

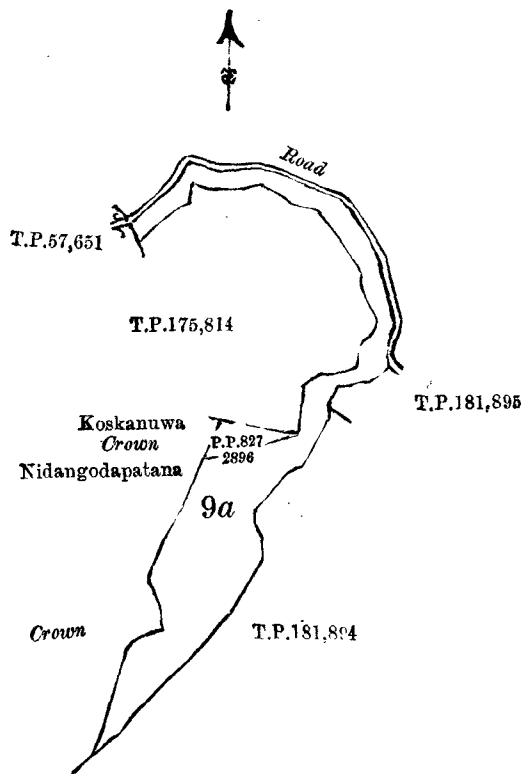
THE notice required by section 1 of "The Waste Lands Ordinances of 1897, 1899, 1900, and 1903," having been duly published in manner prescribed by that section in respect of the above-named land (*vide* notice No. 1,644), and no claim having been made to the said land or to any interest therein within the period of three months from the date specified in the said notice, I, John George Fraser, Special Officer appointed under section 28 of the said Ordinances, under and by virtue of the powers vested in me in that behalf by section 2 of the said Ordinances, do hereby on this 22nd day of January, 1904, order and declare that the said land, as more fully described herein below, situate in the village of Koskanuwa in the Dambawinipalata korale of the Udukinda division, in the Province of Uva, and shown as lot 9a in preliminary plan No. 54 and in the annexed certified tracing therefrom; and containing in extent 5 acres 2 roods and 33 perches, is the property of the Crown.

Description of the Land referred to.

The following lot situated in the village of Koskanuwa in the Dambawinipalata korale of the Udukinda division, in the Province of Uva, as described in the annexed certified tracing:—

Lot.	Preliminary plan 54.			Extent.
	Name of Land.			A. R. P.
9a	...	Mahagastenna, &c.	...	5 2 33

and bounded as follows: on the north by the road reservation, the road from Nuwara Eliya to



Scale of 8 Chains to an Inch.

Situation: Koskanuwa village in Dambawinipalata korale.

Lot.	Preliminary plan 54.			Extent.
	Name of Land.			A. R. P.
9a	...	Mahagastenna, &c.	...	5 2 33
Surveyor-General's Office, Colombo, June 15, 1903.				P. D. WARREN, Assistant Surveyor-General.
Sheets M ₁₈₋₂₆ ¹² and M ₂₋₁₀ ¹²				

Badulla; on the east by Mahagastenna (T.P. 181,895 and T.P. 181,894); on the south by Mahagastenna (T.P. 181,894); on the west by Nidangodapatana belonging to Crown, Koskanuwa belonging to Crown (P.P. 827, 2,896), Idangodapatana (T.P. 175,814), T.P. 57,651.

The 22nd day of January, 1904.
Uva S.O. 242

J. G. FRASER,
Special Officer.

Order under Section 4, Sub-section (1), of "The Waste Lands Ordinances of 1897, 1899, 1900, and 1903," declaring the Land to be Crown Property.

In the matter of the land commonly called or known as Waralhenyaya, situate in the village of Kontahela in the Mahapalata korale of the Udukinda division, in the Province of Uva, and of "The Waste Lands Ordinances of 1897, 1899, 1900, and 1903."

WHEREAS in pursuance of section 1 of the said Ordinances it was duly notified on the Twelfth day of June, One thousand Nine hundred and Three, that if no claim to the land commonly called or known as Waralhenyaya, situate in the village of Kontahela in the Mahapalata korale of the Udukinda division, in the Province of Uva, containing in extent 4 acres and 39 perches, and shown as lot 32 in preliminary plan No. 76, and in the annexed certified tracing therefrom, was made to the Special Officer appointed under section 28 of the said Ordinances within the period of three months from the date specified in such notice, such land would be deemed the property of the Crown and dealt with on account of the Crown (*vide* notice No. 1,552) :

And whereas (1) Alakola-arawegedara Appuhami, (2) Alakola-arawegedara Kiriwante, (3) Alakola-arawegedara Punchirala, (4) Alakola-arawe Galgodeuhanegedara Kiriwante, 5 Alakola-arawe Galgodeuhanegedara Vidane, made claim thereto ; and whereas the said claimants have withdrawn their claims to the said land, I, John George Fraser, Special Officer appointed under section 28 of the said Ordinances, under and by virtue of the powers vested in me in that behalf by section 4 of the said Ordinances, do hereby on this 22nd day of January, 1904, order and declare, under section 4, sub-section (1), of the said Ordinances, that the said land, as more fully described herein below, is the property of the Crown.

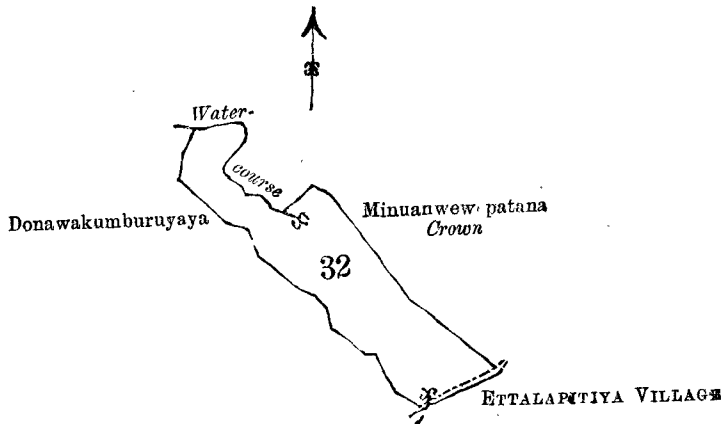
Description of the Land referred to.

The following lot situated in the village of Kontahela in the Mahapalata korale of the Udukinda division, in the Province of Uva, as described in the annexed certified tracing :—

Preliminary plan 76.

Lot.	Name of Land.	Extent. A. R. P.
32	Waralhenyaya	4 0 39

on sheet M₃₅₋₄₃¹² and bounded as follows : on the north by a water-course ; on the east by a water



Scale of 8 Chains to an Inch.

Situation : Kontahella village in Mahapalata kerale.
Preliminary plan 76.

Lot.	Name of Land.	Extent. A. R. P.
32	Waralhenyaya	4 0 39

Sheet M₃₅₋₄₃¹²

Surveyor-General's Office,
Colombo, March 4, 1903.

P. D. WARREN,
Assistant Surveyor-General.

course, Minuanwewepatana belonging to Crown ; on the south by the village limit of Ettalapitiya ; on the west by Donawakumburuyaya belonging to Uduiture Ukku Banda and others.

January 22, 1904.

J. G. FRASER,
Special Officer.

Uva S. O. 243

Order under Section 2 of "The Waste Lands Ordinances of 1897, 1899, 1900, and 1903,"
declaring Lands to be Crown Property.

In the matter of the lands commonly called or known as Galahapattiyehena and Perewattehena, situate in the village of Kontahela in the Mahapalata korale of the Udukinda division, in the Province of Uva, and of "The Waste Lands Ordinances of 1897, 1899, 1900, and 1903."

THE notice required by section 1 of "The Waste Lands Ordinances of 1897, 1899, 1900, and 1903," having been duly published in manner prescribed by that section in respect of the above-named lands (*vide* notice No. 1,552), and no claim having been made to the said lands or to any interest therein within the period of three months from the date specified in the said notice, I, John George Fraser, Special Officer appointed under section 28 of the said Ordinances, under and by virtue of the powers vested in me in that behalf by section 2 of the said Ordinances, do hereby on this 22nd day of January, 1904, order and declare that the said lands, as more fully described herein below, situate in the village of Kontahela in the Mahapalata korale of the Udukinda division, in the Province of Uva, and shown as lots 17 and 29 in preliminary plan No. 76 and in the annexed certified tracings therefrom, and containing in extent 1 acre 2 roods and 25 perches, are the property of the Crown.

Description of Lands referred to.

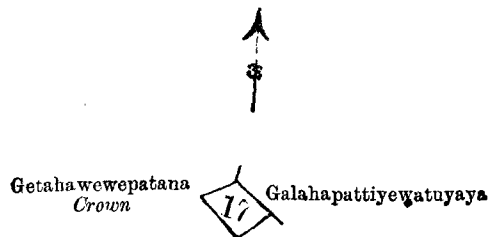
The following lots situated in the village of Kontahela in the Mahapalata korale of the Udukinda division, in the Province of Uva, as described in the annexed certified tracings:—

I.

Preliminary plan 76.

Lot.	Name of Land.	Extent. A. R. P.
17	Galahapattiyehena	0 1 14

on sheet M₃₄₋₄₂¹², and bounded as follows: on the north by Getahawewapatana belonging to Crown;



Scale of 8 Chains to an Inch.

Situation: Kontahella village in Mahapalata korale.

Preliminary plan 76.

Lot.	Name of Land.	Extent. A. R. P.
17	Galahapattiyehena	0 1 14

Sheet M₃₄₋₄₂¹²

Surveyor-General's Office,
Colombo, March 4, 1903.

P. D. WARREN.
Assitant Surveyor-General.

on the east by Galahapattiyewattuyaya claimed by Kitulgaha-arawe Sendinaide and others; on the south and west by Getahawewapatana belonging to Crown.

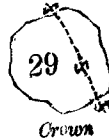
II.

Preliminary plan 76.

Lot.	Name of Land.	Extent. A. R. P.
29 ...	Perawattehena ...	1 1 11



Minuanwewepatana



Scale of 8 Chains to an Inch.

Situation : Kontahella village in Mahapalata korale.
Preliminary plan 76.

Lot.	Name of Land.	Extent. A. R. P.
29 ...	Perewattehena ...	1 1 11

Surveyor-General's Office,
Colombo, March 4, 1903.

Sheet M₃₅ 12
—43

P. D. WARREN,
Assistant Surveyor-General.

on sheet M₃₅¹²—43, and bounded as follows: on the north, east, south, and west by Minuanwewepatana belonging to Crown.

The 22nd day of January, 1904.

J. G. FRASER,
Special Officer.

Uva S.O. 244

Order under Section 4, Sub-section (1) of "The Waste Lands Ordinances of 1897, 1899, 1900, and 1903." admitting Land to be Private Property.

In the matter of the land commonly called or known as Ambagaha-arawehena, situate in the village of Koskanuwa in the Dambawinipalata korale of the Udukinda division, in the Province of Uva, and of "The Waste Lands Ordinances of 1897, 1899, 1900, and 1903."

WHEREAS in pursuance of section 1 of the said Ordinances it was duly notified on the 14th day of August, One thousand Nine hundred and Three, that if no claim to the land commonly called or known as Ambagaha-arawehena, situate in the village of Koskanuwa in the Dambawinipalata korale of the Udukinda division, in the Province of Uva, containing in extent 3 acres 1 rood and 20 perches, and shown as lot 25 in preliminary plan No. 54 and in the annexed certified tracing therefrom, was made to the Special Officer appointed under section 28 of the said Ordinances within the period of three months from the date specified in such notice, such land would be deemed the property of the Crown and dealt with on account of the Crown (*vide* notice No. 1,644):

And whereas (1) Tennakon Mudiyansele Badderala, (2) Agatakumburegedara Ratnayaka Mudiyansele Ukku Banda, both of Koskanuwa, made claim thereto, and I, John George Fraser, Special Officer appointed under section 28 of the said Ordinances, made due inquiry into such claim, I do hereby admit the claim of the said claimants to the said land, as more fully described herein below, under section 4, sub-section (1), of the said Ordinances.

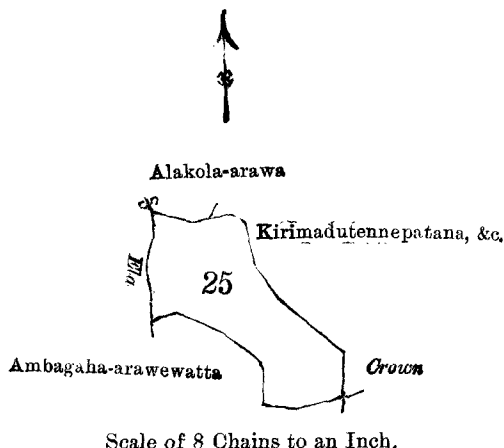
Description of the Land referred to.

The following lot situated in the village of Koskanuwa in the Dambawinipalata korale of the Udukinda division, in the Province of Uva, as described in the annexed certified tracing:—

Preliminary plan 54.

Lot.	Name of Land.	Extent. A. R. P.
25 ...	Ambagaha-arawehena ...	3 1 20

and bounded as follows: on the north by Alakola-arawa belonging to Galpottegedara Huduhena; on the east by Kirimadutennepatana belonging to Crown; on the south by Ambagaha-arawewatta



Situation : Koskaniwa village in Dambawinipalata korale.

Preliminary plan 54.

Lot.	Name of Land.	Extent.
		A. R. P.
25	Ambagaha-arawehena	3 1 20
	Sheet M. ¹² ₁₈₋₂₆	

Surveyor-General's Office,
Colombo, June 15, 1893.

P. D. WARREN,
Assistant Surveyor-General.

claimed by Ambagaha-arawegedara Ukku Banda; on the west by Ambagaha-arawewatta claimed by ditto, an ela.

January 22, 1904.

Uva S.O. 245

J. G. FRASER,
Special Officer.

Order under Section 2 of "The Waste Lands Ordinances of 1897, 1899, 1900, and 1903," declaring Lands to be Crown Property.

In the matter of the lands commonly called or known as Kudumiriswelgodapatana and Palleamunumullehena, situate in the village of Amunumulla in the Dambawinipalata korale of the Udukinda division, in the Province of Uva, and of "The Waste Lands Ordinances of 1897, 1899, 1900, and 1903."

THE notice required by section 1 of "The Waste Lands Ordinances of 1897, 1899, 1900, and 1903," having been duly published in manner prescribed by that section in respect of the above-named lands (*vide* notice No. 1,656), and no claim having been made to the said lands or to any interest therein within the period of three months from the date specified in the said notice, I, John George Fraser, Special Officer appointed under section 28 of the said Ordinances, under and by virtue of the powers vested in me in that behalf by section 2 of the said Ordinances, do hereby on this 2nd day of February, 1904, order and declare that the said lands, as more fully described herein below, situate in the village of Amunumulla in the Dambawinipalata korale of the Udukinda division, in the Province of Uva, and shown as lots 4 and 2 in preliminary plan No. 67 and in the annexed certified tracings therefrom, and containing in extent 11 acres and 35 perches, are the property of the Crown.

Description of the Lands referred to.

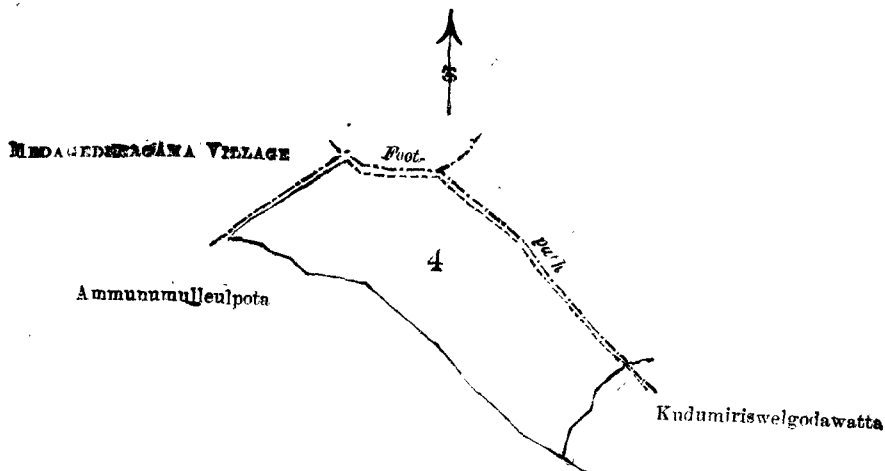
The following lots situated in the village of Amunumulla in the Dambawinipalata korale of the Udukinda division, in the Province of Uva, as described in the annexed certified tracings:—

I.

Preliminary plan 67.

Lot.	Name of Land.	Extent.
		A. R. P.
4	Kudumiriswelgodapatana	8 1 38

and bounded as follows: on the north by the minor road to Welimada; on the east by Kudumiriswelgodawatta claimed by Galpattiyegedara Kiriwante and others; on the south by Amunumulle-



Scale of 8 Chains to an Inch.

Situation: Amunumulla village in Dambawinipalata korale.

Preliminary plan 67.

Lot.	Name of Land.	Extent. A. R. P.
4	Kudumiriswelgodapatana	8 1 38

Surveyor-General's Office,
Colombo, June 15, 1903.

Sheet M. 12
33-41

P. D. WARREN,
Assistant Surveyor-General.

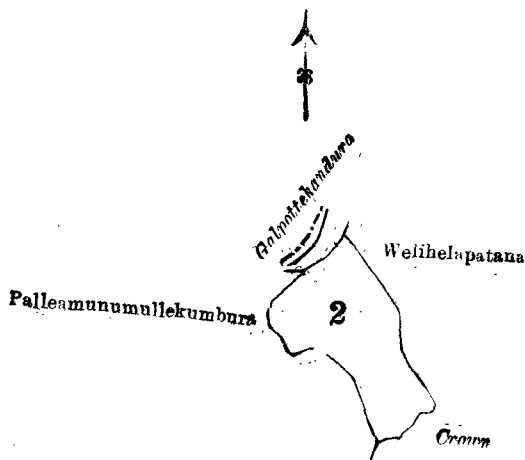
ulpota belonging to Amunumullegedara Kiriwante and others; on the west by the village limit of Medagedaragama:

II.

Preliminary plan 67.

Lot.	Name of Land.	Extent. A. R. P.
2	Palleamunumullehena	2 2 37

and bounded as follows: on the north by the Galpotttekandura, the village limit of Gannekumbure-



Scale of 8 Chains to an Inch.

Situation: Amunumulla village in Dambawinipalata korale.

Preliminary plan 67.

Lot.	Name of Land.	Extent. A. R. P.
2	Palleamunumullehena	2 2 37

Sheets M. 11
24-32 and M. 11
40-48.

Surveyor-General's Office,
Colombo, June 15, 1903.

P. D. WARREN,
Assistant Surveyor-General.

gama; on the east and south by Welihelapatana belonging to Crown; on the west by Palleamunumullekumbura belonging to Amunumullegedara Hami.

J. G. FRASER,
Special Officer.

The 2nd day of February, 1904.
Uva S.O. 246

Order under Section 4, Sub-section (1), of "The Waste Lands Ordinances of 1897, 1899, 1900, and 1903," declaring the Lands to be Crown Property.

In the matter of the lands commonly called or known as Duulgolledeniya, Kirindawattedeniya, Hompolakapalla, &c., situate in the village of Hingurugamuwa in the Dambawinipalata korale of the Udukinda division, in the Province of Uva, and of "The Waste Lands Ordinances of 1897, 1899, 1900, and 1903."

WHEREAS in pursuance of section 1 of the said Ordinances it was duly notified on the Twelfth day of June, One thousand Nine hundred and Three, that if no claim to the lands commonly called or known as Duulgolledeniya, Kirindawattedeniya, &c., situate in the village of Hingurugamuwa in the Dambawinipalata korale of the Udukinda division, in the Province of Uva, containing in extent 581 acres 1 rood and 36 perches, and shown as lots 3, 4, 5, 6, 9, 15, 18, 21, 25, 26, 30, 34, 37, 39, 40 in preliminary plan No. 74 and in the annexed certified tracing therefrom, was made to the Special Officer appointed under section 28 of the said Ordinances within the period of three months from the date specified in such notice, such lands would be deemed the property of the Crown and dealt with on account of the Crown (*vide* notice No. 1,545):

And whereas (1) Nugagahakotuwe Rambandia Duraya, (2) Kahatagahagedara Kirru, (3) Appullanagedara Siriya, (4) Tennewattegedara Pitcha Umma, (5) Galpottewattegedara Kalu, all of Hingurugamuwa, made claim thereto; and whereas the said claimants have withdrawn their claims to the said lands, I, John George Fraser, Special Officer appointed under section 28 of the said Ordinances, under and by virtue of the powers vested in me in that behalf by section 4 of the said Ordinances, do hereby on this 21st day of January, 1904, order and declare, under section 4, sub-section (1), of the said Ordinances, that the said lands, as more fully described herein below, are the property of the Crown.

Description of the Lands referred to.

The following lots situated in the village of Hingurugamuwa in the Dambawinipalata korale of the Udukinda division, in the Province of Uva, as described in the annexed certified tracing:—

Lot.	Name of Land.	Extent.	
		A.	R. P.
3	Duulgolledeniya	0	1 15
4	Kirindawattedeniya	5	3 31
5	Hompolakapalla	1	2 30
6	Narankandurepatana	540	0 25
9	Haunkandepatana	0	1 38
15	Ambagasdowehena	6	0 31
18	Kirindewapura	2	0 23
21	Dawatagolledeniya	1	2 36
25	Bokotuwepatanehena	3	0 8
26	Narankanduredeniya	1	0 28
30	Kalugalpotttekumburedeniya	0	2 12
34	Kurundugasellepatanedeniya	0	3 29
37	Kiriwanagalgodepatanehena	0	1 32
39	Gadadehiattedeniya	5	1 3
40	Amunuwelgollekele	11	1 15
		581	1 36

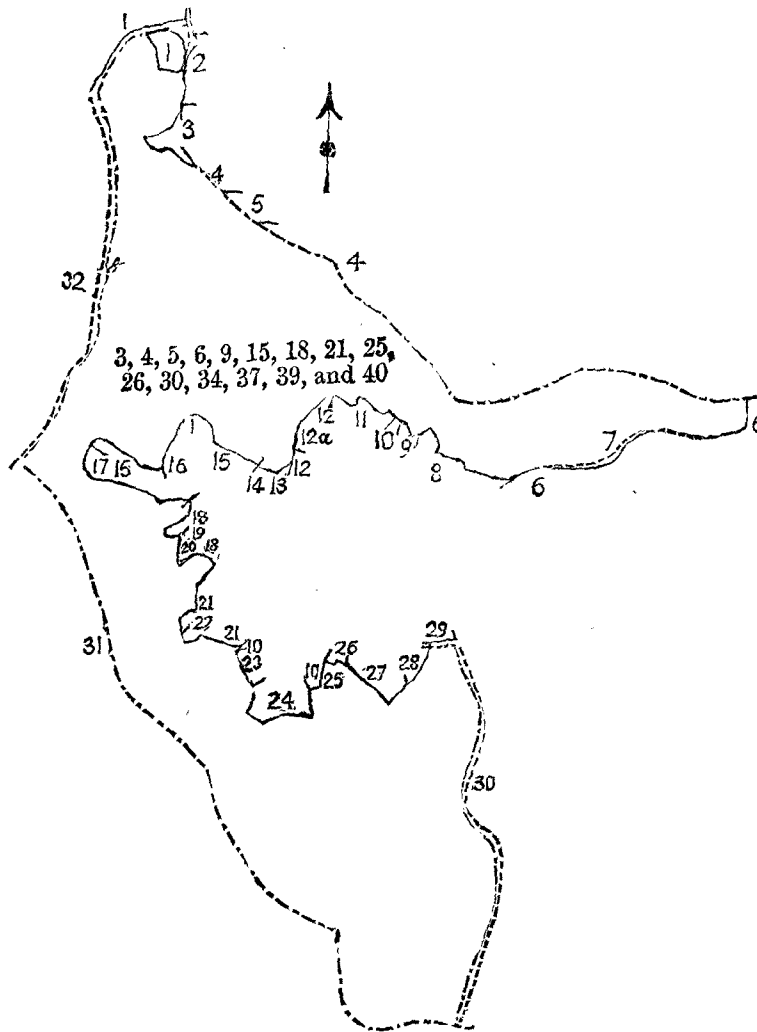
on sheets M₃₃¹²—41 and M₄₉¹²—57, and bounded as follows: on the north by the Kurundugollekandura, a stream, Diulgolleulpota belonging to Crown, the village limit of Malitenna; on the east by the Udaoya-ela, a footpath, an ela, Udaoyehenyaya belonging to Crown, Kahatagahawattuyaya claimed by Kahatagahawattegedara Menika and others, Peeledowekumbura *alias* Mahawelyaya belonging to Kahatagahagedara Menika and others, Kudawehena claimed by Nugagahakotuwegedara Kaluwa, Tennewatta claimed by Ibrahim Tambi, Ambagasdowewatta belonging to Crown, Galegedarawatta claimed by Juwanis Silva, Koswattehena claimed by Girigoris Perera and others, Totupola-arawedeniya belonging to Crown, Kirindekumburuyaya belonging to Beeriyawatte Ukkuwa and others, Kirindiwattehena claimed by ditto, Kirindikumburewattuyaya claimed by ditto, Dawatagollehenyaya claimed by Medagedara Balaya, Beeriyawattewattuyaya claimed by Beeriyawattegedara Ukkuwa, Narankandurekumbura belonging to Appullanagedara Siriya, Narankandurehena claimed by ditto, Beeriyawattewattuyaya claimed by Beeriyawatte Ukkuwa and others, Mahawattehenyaya claimed by Mahawatte Binduwa and others, Kalugalpotttekumbura belonging to Mahawatte Medduma, Mahawattehenyaya claimed by Mahawatte Binduwa and others, Mahawelyaya belonging to Kahatagahagedara Menika and others, Egodayayewatta claimed by Hinnarangahakotuwe Puncheda and others, Egodayayehena claimed by ditto, Mahawelyaya belonging to Kahatagahagedara Menika and others, the Muttettuwekandura, Kiriwanagalgodewatta claimed by Kiriwanagalgode Sallu and others, T.P. 134,559 (Kiriwanagalgode-watte), Kiriwanagalgodehena claimed by Kiriwanagalgode Sallu, the Yakamullekandura, a footpath, the village limit of ella; on the south by the village limit of Galetanda; on the west by the village limit of Galetanda, the village limit of Kendagolla, and the village limit of Gurutalawa, a footpath.

NOTE.—Lot 1, Duulgollehena, in extent 3A. 2R. 10P., lying within the above-named boundaries, is excluded from this order, and its extent 3A. 2R. 10P. is not included in the acreage of 581 acres 1 rood and 36 perches given above.

January 21, 1904.

J. G. FRASER,
Special Officer.

[For Tracing see page 230]



Scale of 32 Chains to an Inch.

Situation : Hingurugamuwa village in Dambawinipalata korale.

Preliminary plan 74.

Lot.	Name of Land.	Extent. A. R. P.
3	Duulgolledeniya	0 1 15
4	Kirindewattedeniya	5 3 31
5	Hompolakapalla	1 2 30
6	Narankandurepatana	540 0 25
9	Haunkandepatanehena	0 1 38
15	Ambagasdowehena	6 0 31
18	Kirindewagura	2 0 23
21	Dawatagolledeniya	1 2 36
25	Bokotuwepatanehena	3 0 8
26	Narankanduredeniya	1 0 28
30	Kalugalpotakumburedeniya	0 2 12
34	Kurundugasellepatanedeniya	0 3 29
37	Keruwaganalgodepatanehena	0 1 32
39	Gadadehiattedeniya	5 1 3
40	Amunuwelgollekele	11 1 15
		581 1 36
<i>Lot excluded.</i>		
1	Duulgollehena	3 2 10

Sheets M₃₃₋₄₁¹² and M₄₉₋₅₇¹²

Boundaries of the Block comprising lots 2, 3, 4, 5, 6, 9, 15, 18, 21, 25, 26, 30, 34, 37, 39, and 40 in Preliminary Plan 74.

Lot.	Name of Land.	Lot.	Name of Land.
1 ...	Kurundugollekandura	17 ...	Dawatagollehenyaya
2 ...	Stream	18 ...	Beeriyawattewatuyaya
3 ...	Diulgolleulpota	19 ...	Narankandurekumbura
4 ...	Malitenna village	20 ...	Narankandurehena
5 ...	Do.	21 ...	Mahawattehenyaya
6 ...	Ela	22 ...	Kalugalpotttekumbura
7 ...	Footpath	23 ...	Egodayayewatta
8 ...	Udaoyehenyaya	24 ...	Egodayayehena
9 ...	Kahatagahawattuyaya	25 ...	Muttettuwekandura
10 ...	Mahawelyaya	26 ...	Kiriwanagalgodewatta
11 ...	Kudawehena	27 ...	T.P. 134,559
12 ...	Tennewatta	28 ...	Kiruwanaalgodehena
12A ...	Ambagasdowowatta, Galegedarawatta	29 ...	Kandura
13 ...	Koswattehena	30 ...	Footpath
14 ...	Totupola-arawedeniya	31 ...	—
15 ...	Kirindekumburuyaya	32 ...	Footpath
16 ...	Kirindewattehena		

Uva S O. 247