

# Ceylon Government Gazette

Published by Authority.

No. 5,976—FRIDAY, MARCH 11, 1904.

PART I.—General : Minutes, Proclamations, Appointments,  
and General Government Notifications.

PART II.—Legal and Judicial.

PART III.—Provincial Administration.

PART IV.—Land Settlement.

PART V.—Mercantile, Marine, Municipal, Local, &c.

*Separate paging is given to each Part in order that it may be filed separately.*

## Part IV. — Land Settlement.

	PAGE		PAGE
Preliminary Notices ...	233	Final Orders ...	237

### PRELIMINARY NOTICES.

#### Notice under "The Waste Lands Ordinances of 1897, 1899, 1900, and 1903."

**T**AKE notice, that unless within three months from the 11th day of March, 1904, the persons, if any, who claim any interest in the lands hereinafter mentioned or in any one or more of such lands or to some interest therein, make claim in person or in writing to the said lands or any of them or to some interest therein to J. G. Fraser, Esq., Special Officer appointed under section 28 of "The Waste Lands Ordinances, 1897, 1899, 1900, and 1903," at his office at Hill House, Mutwal, Colombo :

Such Special Officer, in pursuance of the powers vested in him by the said Ordinances, will declare by writing under his hand that the said lands or such of them, as to which no claim has been made, are the property of the Crown.

*Description of the Lands referred to.*

J. G. FRASER,  
Special Officer.

The following lots situated in the village Bodimaluwa in the Giruwa Pattu West of the Hambantota District, in the Southern Province, as described in the annexed certified tracings :—

I.

Preliminary plan 142.

Lot.	Name of Land.	Extent. A. R. P.
8 ...	Pinhena, Dadakirikagahahena, Medakuttiya, Depalamulla-atnaga, &c. ...	16 0 39

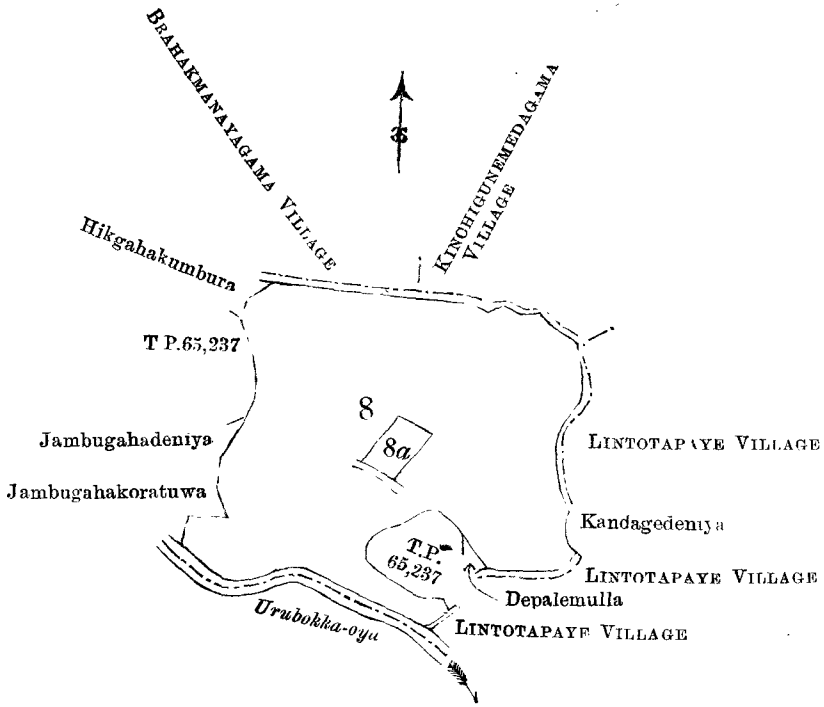
and bounded as follows : on the north by the village limit of Brahakmanayagama, the village limit of Kinchigunemedagama; on the east by the village limit of Lintotapaye, Kandagedeniya claimed by the Police Officer of Yakasmulla; on the south by the village limit of Lintotapaye, Depalemulla claimed by H. K. Pina and others, T.P. 65,237, the village limit of Lintotapaye, the Urubokka-oya; and on the west by Jambugahakoratuwa claimed by Bodimaluwa Pansala and others, Jambugahadeniya claimed by Bodimaluwa Pansala, T.P. 65,237, and Higgahakumbura claimed by A. M. Don Samel and others.

NOTE.—The following lot lying within the above boundaries is excluded from this notice, and its extent 1 rood and 28 perches is not included in the acreage of 16 acres and 39 perches given above :—

Preliminary plan 142.

Lot.	Name of Land.	Extent. A. R. P.
8a ...	Edira-achchariyahitayakoratuwa ...	0 1 28





Scale of 8 Chains to an Inch.

Situation : Bodimaluwa village in West Giruwa pattu.

Preliminary plan 142.

Lot.	Name of Land.	Extent. A. R. P.
8	Pinhena, Dadakirikagahahena, Medakuttiya, Depalammulla-atmaga, &c.	16 0 39
8a	Edira-achchariyahitiyakoratuwa	0 1 28

Lot excluded.  
Sheet P<sup>11</sup><sub>50-58</sub>

Surveyor-General's Office,  
Colombo, February 18, 1904.

P. D. WARREN,  
Assistant Surveyor-General.

II.

Preliminary plan 142.

Lot.	Name of Land.	Extent. A. R. P.
6a	Jambugahakoratuwa	0 1 35

and bounded as follows : on the north by Jambugahadeniya claimed by Bodimaluwa Pansala ; on the east by Jambugahakoratuwa claimed by do., Pinwatta alias Pinhena claimed by do. ; on the south by the Urubokka-oya ; and on the west by T.P. 65,237.

මුල් සිතියම 142.

බිම්බවිවිධ.	ඉඩමේ නම.	අ. රු. ප.
6a	ජම්බුගහකොරවුව	0 1 35

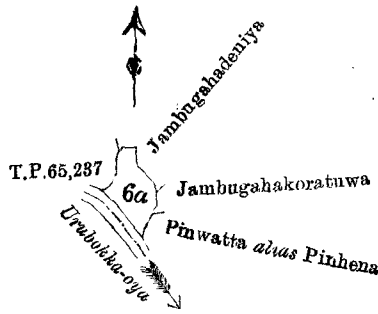
මේ මායිම්—උතුරට බෝදිමච්චේ පන්සල විසින් අයිතිවාසිකම් කීයන ජම්බුගහදෙනියද; නැගෙනහිරට එම පන්සල විසින් අයිතිවාසිකම් කීයන ජම්බුගහකොරවුවද; එම පන්සල විසින් අයිතිවාසිකම් කීයන පින්වත්ත නොහොත් පිංහේනද; දකුණට උරුබොක්කේ ගඟද; බස්නාහිරට නොමමර 65,237 දරන පිම්බුරුකවිදුසියේ පෙනීයන ඉඩමක්ය.

විෂය මාලාව 142.

කාණිත් තුන්ම.	කාණිපිහි පෝර.	විෂය මා. පේ.
6a	ජම්බුකොරවුව	0 1 35

ආවේශනාව : වැරදි-පොදිමච්චේ පන්සල පාලකයාගේ පාලනයට පත්වන පන්සල පාලකයාගේ ; පිම්බුරු-මෙර්පද පාලකයාගේ පාලනයට පත්වන පන්සල පාලකයාගේ ; මෙර්පද-පාලකයාගේ පාලනයට පත්වන පන්සල පාලකයාගේ ; මෙර්පද-65,237 මි. මි. ක්ක උසුම්පට්ටත්තිරි කණ්ඩරුකුමි කාණි.

[For Tracing see page 236.]



Scale of 8 Chains to an Inch.  
 Situation : Bodimaluwa village in West Giruwa pattu.  
 Preliminary plan 142.

Lot.	Name of Land.	Extent. A. R. P.
6a	Jambugahakoratuwa	0 1 35

Sheet P <sup>11</sup><sub>50-58</sub>

Surveyor-General's Office,  
 Colombo, February 18, 1904.

P. D. WARREN,  
 Assistant Surveyor-General.

III.

Preliminary plan 142.

Lot.	Name of Land.	Extent. A. R. P.
6	Jambugahakoratuwa	1 0 16

and bounded as follows : on the north and east by T.P. 65,237 ; on the south by the Urubokka-oya ; and on the west by Padinnewatta claimed by L. Wattu Baba.

මුල් සිතීම 142.

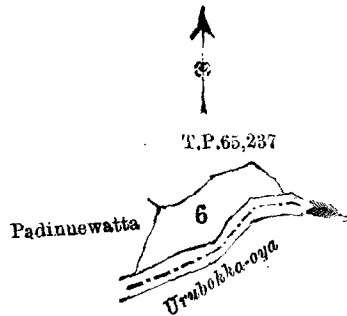
බිම්කරු.	ඉඩමේ නම.	විම්කරම. අ. රු. ප.
6	ජම්බුගහකොරවුව	1 0 16

මේ බිමි—උතුරට සහ නැගෙනහිරට කොමර 65,237 දරන පිඹුරකඩයකින් පෙතිසක ඉඩමද; දකුණට උතුර බෝක්කේ මහද; බස්නාහිරට ඇල්. වත්තබවට පිහින අසිනිවැසිමි නිසක පදිනිනේවත්තයි.

පිළිගත පටුම 142.

කාණිත්තණ්ඩු.	කාණිවිත් පොර්.	විෂාලම. අ. රු. ප.
6	ජම්පුකාකොරවුව	1 0 16

ආවේශකතාවය : වැටුප්පුම්-65,237 ම් ඉවසිකි උසුරුමට පදිනිනේවත්තයි ; මෙරු-උතුර පොරුකේ ආණ ; මෙරු-උතුර. වත්තබව උතුරු පදිනිනේවත්තයි.



Scale of 8 Chains to an Inch.  
 Situation : Bodimaluwa village in West Giruwa pattu.  
 Preliminary plan 142.

Lot.	Name of Land.	Extent. A. R. P.
6	Jambugahakoratuwa	1 0 16

Sheet P <sup>11</sup><sub>50-58</sub>

Surveyor-General's Office,  
 Colombo, February 18, 1904.

P. D. WARREN,  
 Assistant Surveyor-General.

## FINAL ORDERS.

Order under Section 4, Sub-section (1), of "The Waste Lands Ordinances of 1897, 1899, 1900, and 1903,"  
admitting Land to be Private Property.

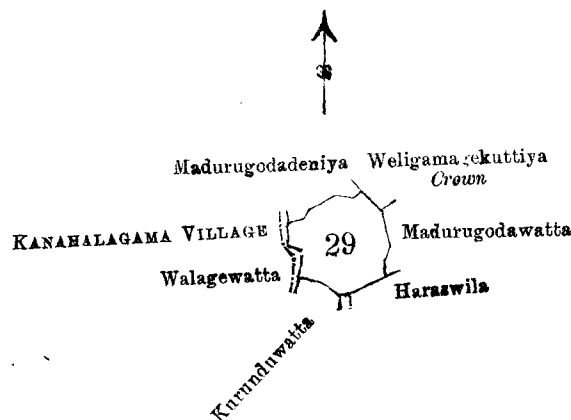
In the matter of the land commonly called or known as Gawaragoda, situate in the village of Wilpita in the Gangaboda pattuwa of the Matara District, in the Southern Province, and of "The Waste Lands Ordinances of 1897, 1899, 1900, and 1903."

**W**HEREAS in pursuance of section 1 of the said Ordinances it was duly notified on the Fourteenth day of August, One thousand Nine hundred and Three, that if no claim to the land commonly called or known as Gawaragoda, situate in the village of Wilpita in the Gangaboda pattuwa of the Matara District, in the Southern Province, containing in extent 5 acres and 28 perches, and shown as lot 29 in preliminary plan No. 87 and in the annexed certified tracing therefrom, was made to the Special Officer appointed under section 28 of the said Ordinances within the period of three months from the date specified in such notice, such land would be deemed the property of the Crown and dealt with on account of the Crown (*vide* notice No. 1,628):

And whereas James de Silva Sepala Dassanayaka of Godapitiya made claim thereto, and I, John George Fraser, Special Officer appointed under section 28 of the said Ordinances, made due inquiry into such claim; I do hereby admit the claim of the said claimant to the said land, as more fully described herein below, under section 4, sub-section (1), of the said Ordinances.

### *Description of the Land referred to.*

The land commonly called or known as Gawaragoda, situate in the village of Wilpita in the Gangaboda pattuwa of the Matara District, in the Southern Province, containing in extent 5 acres and 28 perches, shown as lot 29 in sheet O<sup>19</sup><sub>XII</sub>, and in preliminary plan No. 87 and in the annexed certified tracing therefrom, and bounded as follows: on the north by Madurugodadeniya claimed by



Scale of 16 Chains to an Inch.

Situation: Wilpita village in Gangaboda pattuwa.

Preliminary plan 87.

Lot.	Name of Land.	Extent.
		A. R. P.
29	Gawaragoda	5 0 28

Sheet O<sup>19</sup><sub>XII</sub>.

Surveyor-General's Office,  
Colombo, May 19, 1903.

P. D. WARREN,  
Assistant Surveyor-General.

J. G. S. Dasanayaka, Weligamekuttiya belonging to Crown; on the east by Madurugodawatta claimed by J. D. S. Dasanayaka; on the south by Haraswila belonging to Mahagama Pedris and others, Kurunduwatta claimed by S. J. de Silva, Walagewatta claimed by W. Don Bastian and others; on the west by the village limit of Kanahalagama.

February 5, 1904.

Matara S.O. 1,062

J. G. FRASER,  
Special Officer.

Order under Section 4, Sub-section (1), of "The Waste Lands Ordinances of 1897, 1899, 1900, and 1903,"  
declaring Lands to be Crown Property.

In the matter of the lands commonly called or known as Panwilagewattadeniya and Tuwakkudolehena, situate in the village of Mipawita in the Kandaboda pattu of the Matara District, in the Southern Province, and of "The Waste Lands Ordinances of 1897, 1899, 1900, and 1903."

WHEREAS in pursuance of section 1 of the said Ordinances it was duly notified on the Fourteenth day of August, One thousand Nine hundred and Three, that if no claim to the lands commonly called or known as Panwilagewattadeniya and Tuwakkudolehena, situate in the village of Mipawita in the Kandaboda pattu of the Matara District, in the Southern Province, containing in extent 47 acres 2 roods and 24 perches, and shown as lots 16 and 30 in preliminary plan No. 94 and in the annexed certified tracing therefrom, was made to the Special Officer appointed under section 28 of the said Ordinances within the period of three months from the date specified in such notice, such lands would be deemed the property of the Crown and dealt with on account of the Crown (*vide* notice No. 1,640):

And whereas Wikrama-achchige Babe Appu of Mipawita made claim thereto: and whereas the said claimant has withdrawn his claim to the said lands, I, John George Fraser, Special Officer appointed under section 28 of the said Ordinances, under and by virtue of the powers vested in me in that behalf by section 4 of the said Ordinances, do hereby on this Third day of February, 1904, order and declare, under section 4, sub-section (1), of the said Ordinances, that the said lands, as more fully described herein below, are the property of the Crown.

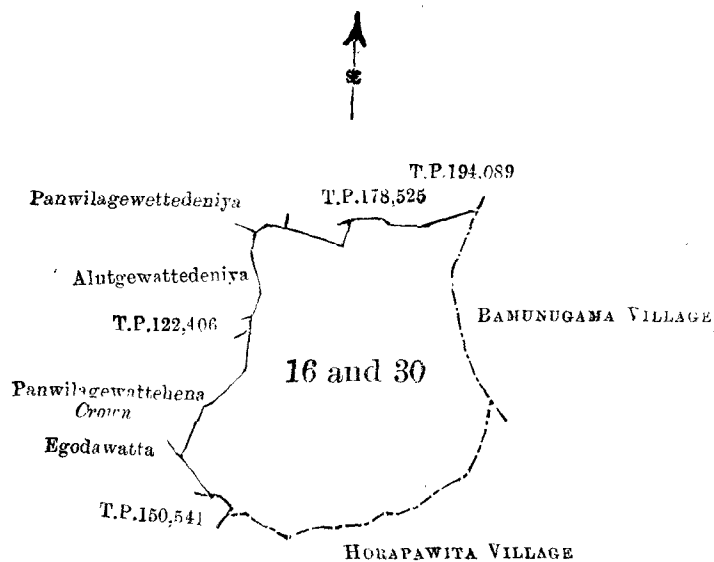
*Description of the Lands referred to.*

The following lots situated in the village of Mipawita in the Kandaboda pattu of the Matara District, in the Southern Province, as described in the annexed certified tracing:—

Preliminary plan 94.

Lot.	Name of Land.	Extent.		
		A.	R.	P.
16	Panwilagewattadeniya ...	1	3	24
30	Tuwakkudolehena ...	45	3	0
		47	2	24

and bounded as follows: on the north by Panwilagewattadeniya claimed by Wikrama-achchige Babe Appu and others, Panwilagedeniya *alias* Kurunduwattadeniya sold by Crown to Pitiduwagamage Hendrick (T.P. 178,525), Bogahahena sold by Crown to Edwin Wijeratna and others (T.P. 194,089);



Scale of 16 Chains to an Inch.

Situation : Mipawita village in Kandaboda pattuwa.  
Preliminary plan 94.

Lot.	Name of Land.				Extent.	
					A.	R. P.
16	...	Panwilagewattadeniya ...	...	...	1	3 24
30	...	Thuwakudolehena ...	...	...	45	3 0
						<hr/>
						47 2 24

Surveyor-General's Office,  
Colombo, May 25, 1903.

Sheet O <sup>20</sup>  
VI.

P. D. WARREN,  
Assistant Surveyor-General.

on the east by the village limit of Bamunugama ; on the south by the village limit of Horapawita ; on the west by Egodawatta sold by Crown to Don Martin Wikkramasekara Wimalagunaratna (T.P. 150,541), Tuwakkudolahena *alias* Egodawatta claimed by ditto, Egodawatta sold by Crown to Don Martin Wikkramasekara Wimalagunaratne (T.P. 122,406), Panwilagewattahena belonging to Crown, Alutgewattedeniya belonging to Wikrama-achchige Babe Appu and others.

February 3, 1904.

Matara S.O. 1,063

J. G. FRASER,  
Special Officer.

Order under Section 4, Sub-section (1), of "The Waste Lands Ordinances of 1897, 1899, 1900, and 1903,"  
admitting Land to be Private Property.

In the matter of the land commonly called or known as Nayapitahena, situate in the village of Malittenna in the Dambawinipalata korale of the Udukinda division, in the Province of Uva, and of "The Waste Lands Ordinances of 1897, 1899, 1900, and 1903."

WHEREAS in pursuance of section 1 of the said Ordinances it was duly notified on the Fifth day of June, One thousand Nine hundred and Three, that if no claim to the land commonly called or known as Nayapitahena, situate in the village of Malittenna in the Dambawinipalata korale of the Udukinda division, in the Province of Uva, containing in extent 9 acres 1 rood and 15 perches, and shown as lot 10 in preliminary plan No. 73, as described in the annexed certified tracing therefrom, was made to the Special Officer appointed under section 28 of the said Ordinances within the period of three months from the date specified in such notice, such land would be deemed the property of the Crown and dealt with on account of the Crown (*vide* notice No. L,536):

And whereas (1) W. D. Cornelis Appuhami of Haputale, (2) Pidakumburegedara Puncha Duraya, (3) Pidakumburegedara Ango, (4) Malittennegedara Kira, (5) Malittennegedara Nandanu, (6) Malittennegedara Kiri Banda, all of Malittenna, made claim thereto, and I, John George Fraser, Special Officer appointed under section 28 of the said Ordinances, made due inquiry into such claim ; I do hereby admit the claim of the said claimants to the said land, as more fully described herein below, under section 4, sub-section (1), of the said Ordinances.

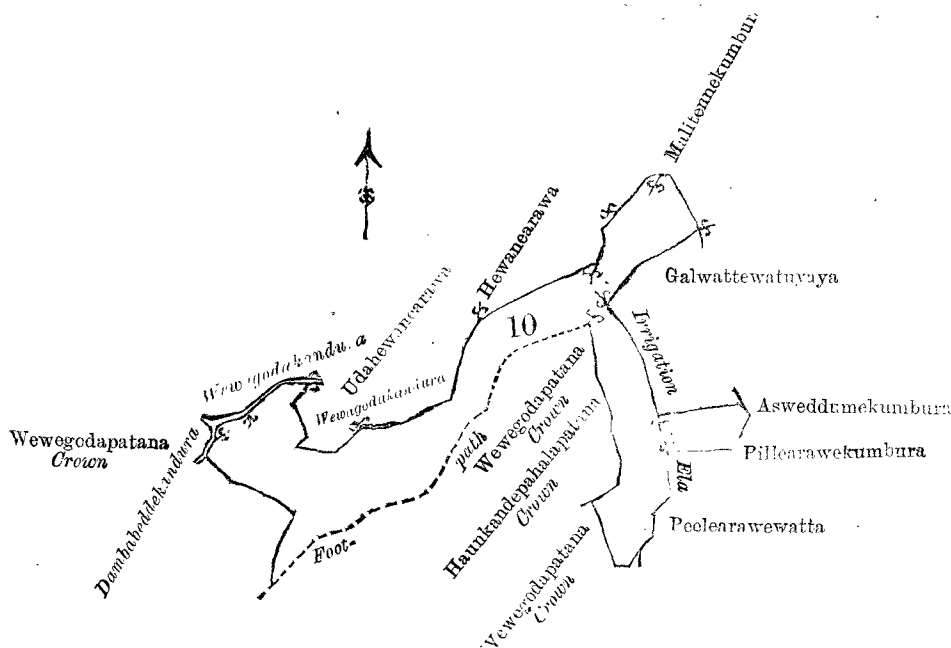
*Description of the Land referred to.*

The land commonly called or known as Nayapitahena, situated in the village of Malittenna in the Dambawinipalata korale of the Udukinda division, in the Province of Uva, containing in extent 9 acres 1 rood and 15 perches, shown as lot 10 on sheet M<sub>33-41</sub><sup>12</sup> and in preliminary plan No. 73 and in the annexed certified tracing therefrom, and bounded as follows : on the north by the Wewegodakandura, Udahewanearawa belonging to Tingolpelellegedara Biliya, the Wewegodakandura, Hewanearawa belonging to Tibbotuwattegedara Siyadoris Appu ; on the east by Malittennekumbura belonging to Malittennegedara Nandanu, Galwattewatuyaya belonging to Puncha Duraya and others, an irrigation ela, Galwattewatuyaya claimed by Puncha Duraya, Asweddumekumbura belonging to Egodayayegedara Kiri, Peellearawekumbura belonging to Malittennegedara Nandanu, an irrigation ela, Peellearawewatta claimed by Peellearawegedara Anthoniya and others ; on the south by Wewegodapatana belonging to Crown, Haunkandepatana belonging to Crown, Wewegodapatana belonging to Crown, a footpath ; on the west by Wewegodapatana belonging to Crown, the Damba-beddekandura.

January 29, 1904.

J. G. FRASER,  
Special Officer.

[For Tracing see page 240.]



Scale of 8 Chains to an Inch.

Situation : Malittenna village in Dambawinipalata korale.

Preliminary plan. 73.

Lot.	Name of Land.	Extent. A. R. P.
10	Nayapitahena	9 1 15

Sheet M<sub>33</sub><sup>12</sup>—41

Surveyor-General's Office,  
Colombo, March 9, 1903.  
Uva S.O. 248

P. D. WARREN,  
Assistant Surveyor-General.

Order under Section 4, Sub-Section (1), of "The Waste Lands Ordinances of 1897, 1899, 1900, and 1903," admitting Land to be Private Property.

In the matter of the land commonly called or known as Hapugahagedara wattahena, situate in the village of Malittenna in the Dambawinipalata korale of the Udukinda division, in the Province of Uva, and of "The Waste Lands Ordinances of 1897, 1899, 1900, and 1903."

WHEREAS in pursuance of section 1 of the said Ordinances it was duly notified on the Fifth day of June, One thousand Nine hundred and Three, that if no claim to the land commonly called or known as Hapugahagedara wattahena, situate in the village of Malittenna in the Dambawinipalata korale of the Udukinda division, in the Province of Uva, containing in extent 1 acre 1 rood and 28 perches, and shown as lot 19 in preliminary plan No. 73 and in the annexed certified tracing therefrom, was made to the Special Officer appointed under section 28 of the said Ordinances within the period of three months from the date specified in such notice, such land would be deemed the property of the Crown and dealt with on account of the Crown (*vide* notice No. 1,537) :

And whereas Hapugahagedara Rankira of Malittenna made claim thereto, and I, John George Fraser, Special Officer appointed under section 28 of the said Ordinances, made due inquiry into such



claim; I do hereby admit the claim of the said claimant to the said land, as more fully described herein below, under section 4, sub-section (1), of the said Ordinances.

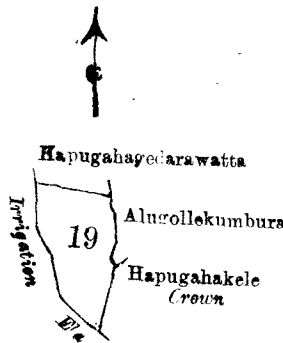
*Description of the Land referred to.*

The following lot situated in the village of Malittenna in the Dambawinipalata korale of the Udukinda division, in the Province of Uva, as described in the annexed certified tracing:—

Preliminary plan 73.

Lot.	Name of Land.	Extent. A. R. P.
19	Hapugahagedarawattahena	1 1 28

on sheet M<sub>33-41</sub><sup>12</sup> and bounded as follows: on the north by Hapugahagedarawatta claimed by



Scale of 8 Chains to an Inch.

Situation: Malittenna village in Dambawinipalata korale.

Preliminary plan 73.

Lot.	Name of Land.	Extent. A. R. P.
19	Hapugahagedarawattehena	1 1 28

Sheet M<sub>33-41</sub><sup>12</sup>

Surveyor-General's Office,  
Colombo, March 9, 1903.

P. D. WARREN,  
Assistant Surveyor-General.

Malittennegedara Rankira; on the east by Alugollekumbura claimed by ditto, Hapugahakele belonging to Crown; on the south and west by an irrigation ela.

February 2, 1904

Uva S.O. 249

J. G. FRASER,  
Special Officer.

**Order under Section 4, Sub-section (1), of "The Waste Lands Ordinances of 1897, 1899, 1900, and 1903," admitting the Land to be Private Property.**

In the matter of the land commonly called or known as Warusahompelahena, situate in the village of Malittenna in the Dambawinipalata korale of the Udukinda division, in the Province of Uva, and of "The Waste Lands Ordinances of 1897, 1899, 1900, and 1903."

WHEREAS in pursuance of section 1 of the said Ordinances it was duly notified on the Fifth day of June, One thousand Nine hundred and Three, that if no claim to the land commonly called or known as Warusahompelahena, situate in the village of Malittenna in the Dambawinipalata korale of the Udukinda division, in the Province of Uva, containing in extent 2 roods and 15 perches, and shown as lot 8 in preliminary plan No. 73 and in the annexed certified tracing therefrom, was made to the Special Officer appointed under section 28 of the said Ordinances within the period of three months from the date specified in such notice, such land would be deemed the property of the Crown and dealt with on account of the Crown (*vide* notice No. 1,537):

And whereas (1) Tingolpelellagedara Garu, (2) Hewanawattegedara Rambandia, (3) Pidakumburagedara Puncha Duraya, all of Malittenna, made claim thereto; and I, John George Fraser,

Special Officer appointed under section 28 of the said Ordinances, made due inquiry into such claim; and whereas the second claimant Hewanawatgedara Rambandia has withdrawn his claim to the said land, and the first claimant Tingolpelelgedara Garu having been duly called upon by me by a notice in writing under section 4, sub-section (1), of the said Ordinances, duly served upon her, to produce before me the evidence and documents upon which she might rely in proof of her claim, not having appeared or produced such evidence and documents, I do hereby admit the claim of the third claimant Pidakumburagedara Puncta Duraya to the said land, as more fully described herein below, under section 4, sub-section (1), of the said Ordinances.

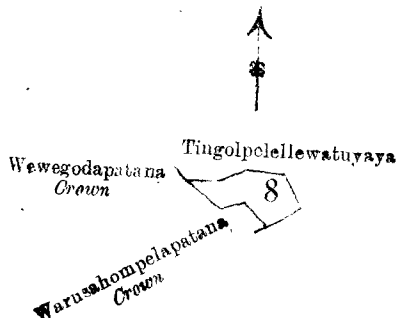
*Description of the Land referred to.*

The following lot situated in the village of Malitenna in the Dambawinipalata korale of the Utukinda division, in the Province of Uva, as described in the annexed certified tracing:—

Preliminary plan 73.

Lot.	Name of Land.	Extent. A. R. P.
8	Warusahompelahena	0 2 15

on sheet M<sub>33-41</sub><sup>12</sup> and bounded as follows: on the north-east and south by Tingolpelellestuyaya



Scale of 8 Chains to an Inch.

Situation: Malitenna village in Dambawinipalata korale.

Preliminary plan 73.

Lot.	Name of Land.	Extent. A. R. P.
8	Warusahompelahena	0 2 15

Sheet M<sub>33-41</sub><sup>12</sup>

Surveyor-General's Office,  
Colombo, March 9, 1903.

P. D. WARREN,  
Assistant Surveyor-General.

claimed by Tingolpelelgedara Biliya and others; on the west by Warusahompelahena belonging to Crown, Wewegodapatana belonging to Crown.

J. G. FRASER,  
Special Officer.

February 2, 1904.  
Uva S O. 250