

Ceylon Government Gazette

Published by Authority.

No. 5,978 — FRIDAY, MARCH 18, 1904.

PART I.—General : Minutes, Proclamations, Appointments,
and General Government Notifications.

PART II.—Legal and Judicial.

PART III.—Provincial Administration.

PART IV.—Land Settlement.

PART V.—Mercantile, Marine, Municipal, Local, &c.

Separate paging is given to each Part in order that it may be filed separately.

Part. IV — Land Settlement

	PAGE	PAGE
Preliminary Notices	243	256
Final Orders		

PRELIMINARY NOTICES.

Notice under "The Waste Lands Ordinances of 1897, 1899, 1900, and 1903."

TAKE notice, that unless within three months from the 18th day of March, 1904, the persons, if any, who claim any interest in the lands hereinafter mentioned or in any one or more of such lands or to some interest therein, make claim in person or in writing to the said lands or any of them or to some interest therein to J. G. Fraser, Esq., Special Officer appointed under section 28 of "The Waste Lands Ordinances, 1897, 1899, 1900, and 1903," at his office at Hill House, Mutwal, Colombo :

Such Special Officer, in pursuance of the powers vested in him by the said Ordinances, will declare by writing under his hand that the said lands or such of them, as to which no claim has been made, are the property of the Crown.

J. G. FRASER,
Special Officer.

Description of Lands referred to.

The following lots situated in the village of Kinigama in Mahapalata korale of the Udukinda division, in the Province of Uva, as described in the annexed certified tracings :—

I.			Preliminary plan 19.	
Lot.	Name of Land.	Extent.		
		A. R. P.		
19½	Karawetihinnepatana and Kadugodapatana	10 3 26		

and bounded as follows : on the north by Deiyanra-arawa belonging to Kataragama Dewale, T.P. 82,499, Minagahapatana belonging to Crown, Budunna-arawa claimed by Deonis Appuhami and others, Galla-arawa claimed by Hapugahawatta Kiri Henaya, Dawata-attakumbura claimed by A. Ranmenika ; on the east by Puranakumbura belonging to Maliaddagedara Hami, Puranawatta belonging to M. Hami ; on the south by Kararethinnepatana belonging to Crown, Kararethinnepatana *alias* Godamuduawawatta belonging to Crown and claimed by K. Siribaddana, Agatawatta claimed by A. Ranmenika, Hinnaran-gaskotuwa claimed by Badalinpallagedara Punchirala, Bokotuawawatta belonging to Gamagedara Siatu, late Arachohi ; on the west by the Gansabhawa road.

වෛ 1904න් වූ මාර්තු මස 18 වෙනි දින පටන් තුන්මාසයක් ඇතුළතදී මෙහි පහත දක්වන ඉඩම්වලට නොහොත් ඉන් එකකට නොහොත් වැඩිගණකකට ගම් අයිතිවාසිකමක් තිබෙන ගම් අයවුල් ඇත්නම් ඒ අග විසින් මුඩුබිම් සම්බන්ධ වෛ 1897, 1899, 1900 සහ 1903 ආඥාපනත්වල 28 වෙනි වගන්තියේ ප්‍රකාරයට පත්කරණු ලැබූ විශේෂ මන්ත්‍රීන් වරයානන්තාන්තයෙන් කොළඹ මෝදර සිල් හවුස් කන්තෝරුවේදී ජේ. ජී. ජේසර් උන්තාන්තයෙන් ඉදිරිපිටට ඇවිත් පෙනීසිට හෝ ලියවිල්ලකින් එකී ඉඩම්වලට නොහොත් ඊට ඇති ගම් කොටසකට කිසි අයිතිවාසිකමක් පෙනවා සිටින්නට නොගෙදුනොත්, එක් විශේෂ මන්ත්‍රීවරයානන්තාන්තයට ඉහතකී ආඥාපනත්වලින් ලැබී තිබෙන බලවල ප්‍රකාරයට අයිතිවාසිකම් නොකියාපූ එක් ඉඩම් එක්කෝ එකින් අයිතිවාසිකමක් ගෙණහැර දක්වන්නට නොගෙදුන සෑම ඉඩම් රජසන්තක ඉඩම් හැරිමට උන්තාන්තයෙන් අත්සනඇති ලියවිල්ලකින් උන්තාන්තයෙන් විසින් ප්‍රකාශකරණ බව මෙසින් දැනගත යුතුයි.

ජේ. ජී. ජේසර්,
විශේෂ මන්ත්‍රීවරයානන්තාන්තයේ.

ඉඩම්වල තොරතුරු.

ලාව පලාතට අයිති උඩකිඳ කොට්ඨාසයේ මහපලාතාකාරයේ කිහිගම ගත ගම පිහිටා තිබෙන මීට අමුතාපු සහතික සිතියම්වල පෙනෙන මෙහි පහත දක්වන බිම්කට්ටි, එනම් :—

I.

මුල් සිතියම 19.

බිම්කට්ටිය.	ඉඩමේ නම.	බිම්කරු.
19½ ...	කරවැවිහින්නේපහන සහ කුඩාගොඩපහන	අ. රු. ප. 10 3 26

මීට මායිම්—උතුරට කකරගමදේවාලේට අයිති දෙසියයකින් අරව, T.P. 82,499, රජසන්තක මහගහපහන, දිසෝ නිස් අප්පහාමි සහ නවන් අග විසින් අයිතිවාසිකම් කියන බුදුන්ගේ අරව, හපුගහවත්තේ කිරිගේනගා විසින් අයිතිවාසිකම් කියන ගාල්ලේඅරව, ඒ. රත්මානිකා විසින් අයිතිවාසිකම් කියන දවටඅත්ත කුඹුර; නැගෙනහිරට මාලිඳුදේශගෙදර හාමිට අයිති පුරුණ කුඹුර, ඇම්. හාමිට අයිති පුරුණවත්ත; දකුණට රජසන්තක කරවිටහින්නේ පහන, කේ. සිරිබද්දක විසින් අයිතිවාසිකම් කියන රජසන්තක කරවිටහින්නේ පහන නොහොත් ගොඩමුඩුවවත්ත, ඒ. රත්මානිකා විසින් අයිතිවාසිකම් කියන අගගත්වත්ත, බදුලිත්පල්ලේගෙදර පුත්තිරලු විසින් අයිතිවාසිකම් කියන හින්නාරාගසකොටුව, ගමගෙදර සියාතු (හිටපු ආරම්භිට) අයිති බෝකොටුවවත්ත; බස්නාහිරට ගම්සහාපාර.

ගුණපිඤ්ඤා ජාලාලාප්තයේ කාණිකලුන් ඉන්ද්‍රිවෙලානම් පල්ලියෙහිදී ගම්විඳින උද්ගතයාට අයිති තිබෙන ඉඩම්වලට නොහොත් ඉන් එකකට නොහොත් වැඩිගණකකට ගම් අයිතිවාසිකමක් තිබෙන ගම් අයවුල් ඇත්නම් ඒ අග විසින් මුඩුබිම් සම්බන්ධ වෛ 1897, 1899, 1900 සහ 1903 ආඥාපනත්වල 28 වෙනි වගන්තියේ ප්‍රකාරයට පත්කරණු ලැබූ විශේෂ මන්ත්‍රීන් වරයානන්තාන්තයෙන් කොළඹ මෝදර සිල් හවුස් කන්තෝරුවේදී ජේ. ජී. ජේසර් උන්තාන්තයෙන් ඉදිරිපිටට ඇවිත් පෙනීසිට හෝ ලියවිල්ලකින් එකී ඉඩම්වලට නොහොත් ඊට ඇති ගම් කොටසකට කිසි අයිතිවාසිකමක් පෙනවා සිටින්නට නොගෙදුනොත්, එක් විශේෂ මන්ත්‍රීවරයානන්තාන්තයට ඉහතකී ආඥාපනත්වලින් ලැබී තිබෙන බලවල ප්‍රකාරයට අයිතිවාසිකම් නොකියාපූ එක් ඉඩම් එක්කෝ එකින් අයිතිවාසිකමක් ගෙණහැර දක්වන්නට නොගෙදුන සෑම ඉඩම් රජසන්තක ඉඩම් හැරිමට උන්තාන්තයෙන් අත්සනඇති ලියවිල්ලකින් උන්තාන්තයෙන් විසින් ප්‍රකාශකරණ බව මෙසින් දැනගත යුතුයි.

ජේ. ජී. ජේසර්,
විශේෂ මන්ත්‍රීවරයානන්තාන්තයේ.

සාධක කාණිකලුන් විවරය.

කොළඹ නගරයේ මහලාප්තයේ කාණිකලුන් ඉන්ද්‍රිවෙලානම් පල්ලියෙහිදී ගම්විඳින උද්ගතයාට අයිති තිබෙන ඉඩම්වලට නොහොත් ඉන් එකකට නොහොත් වැඩිගණකකට ගම් අයිතිවාසිකමක් තිබෙන ගම් අයවුල් ඇත්නම් ඒ අග විසින් මුඩුබිම් සම්බන්ධ වෛ 1897, 1899, 1900 සහ 1903 ආඥාපනත්වල 28 වෙනි වගන්තියේ ප්‍රකාරයට පත්කරණු ලැබූ විශේෂ මන්ත්‍රීන් වරයානන්තාන්තයෙන් කොළඹ මෝදර සිල් හවුස් කන්තෝරුවේදී ජේ. ජී. ජේසර් උන්තාන්තයෙන් ඉදිරිපිටට ඇවිත් පෙනීසිට හෝ ලියවිල්ලකින් එකී ඉඩම්වලට නොහොත් ඊට ඇති ගම් කොටසකට කිසි අයිතිවාසිකමක් පෙනවා සිටින්නට නොගෙදුනොත්, එක් විශේෂ මන්ත්‍රීවරයානන්තාන්තයට ඉහතකී ආඥාපනත්වලින් ලැබී තිබෙන බලවල ප්‍රකාරයට අයිතිවාසිකම් නොකියාපූ එක් ඉඩම් එක්කෝ එකින් අයිතිවාසිකමක් ගෙණහැර දක්වන්නට නොගෙදුන සෑම ඉඩම් රජසන්තක ඉඩම් හැරිමට උන්තාන්තයෙන් අත්සනඇති ලියවිල්ලකින් උන්තාන්තයෙන් විසින් ප්‍රකාශකරණ බව මෙසින් දැනගත යුතුයි.

I.

විෂය පදය 19.

කාණිකලුන්.	කාණිකලුන් පේර.	විෂය පදය.
19½ ...	කරවැවිහින්නේපහන සහ කුඩාගොඩපහන	අ. රු. ප. 10 3 26

ඉඩම්කරුන්ගේ : වැඩිදුරටත් කැමැත්තක් නොමැතිව සිටින බවට පත්කරණු ලැබූ විශේෂ මන්ත්‍රීන් වරයානන්තාන්තයෙන් කොළඹ මෝදර සිල් හවුස් කන්තෝරුවේදී ජේ. ජී. ජේසර් උන්තාන්තයෙන් ඉදිරිපිටට ඇවිත් පෙනීසිට හෝ ලියවිල්ලකින් එකී ඉඩම්වලට නොහොත් ඊට ඇති ගම් කොටසකට කිසි අයිතිවාසිකමක් පෙනවා සිටින්නට නොගෙදුනොත්, එක් විශේෂ මන්ත්‍රීවරයානන්තාන්තයට ඉහතකී ආඥාපනත්වලින් ලැබී තිබෙන බලවල ප්‍රකාරයට අයිතිවාසිකම් නොකියාපූ එක් ඉඩම් එක්කෝ එකින් අයිතිවාසිකමක් ගෙණහැර දක්වන්නට නොගෙදුන සෑම ඉඩම් රජසන්තක ඉඩම් හැරිමට උන්තාන්තයෙන් අත්සනඇති ලියවිල්ලකින් උන්තාන්තයෙන් විසින් ප්‍රකාශකරණ බව මෙසින් දැනගත යුතුයි.

[For Tracing see page 245.]



Situation : Kinigama village in Mahapalata korale.

Preliminary plan 19.

Lot.	Name of Land.	Extent. A. R. P.
19½ ...	Karavetihinnepatana and Kudagodapatana	... 10 326

Surveyor-General's Office,
Colombo, February 29, 1904.

P. D. WARREN,
Assistant Surveyor-General.

II.

Preliminary plan 19.

Lot.	Name of Land.	Extent. A. R. P.
75½ ...	Wetihirahena alias Henapolalandahena	... 5 1 8

and bounded as follows: on the north by Ampitigodapatana belonging to Crown, Pansalawatta claimed by Madankara Unnanse; on the east by Tennewattearawa claimed by Wetihira Binduwa, Wetihirahena belonging to Crown, Wetihirawatta claimed by Wetihira Binduwa, Puranagedarawatta alias Galgodawatta claimed by Puranawatta Aruma and others; on the south by Wattedhriyapatana (P.P. 972) belonging to Crown; on the west by Wetihirapatana belonging to Crown, Henapolawatta alias Wetihirawatta claimed by Wetihira Kira and others; Wetihirapatana belonging to Crown, Henapola-arawa claimed by Wetihira Binduwa and others.

මුල් සිතියම 19.

බිම්කවිටිය.	ඉඩමේ නම.	විම්බරම. අ. රු. ප.
75½ ...	වැටිතිරළේන නොහොත් හේනපොල්ලන්දේහේන	... 5 1 8

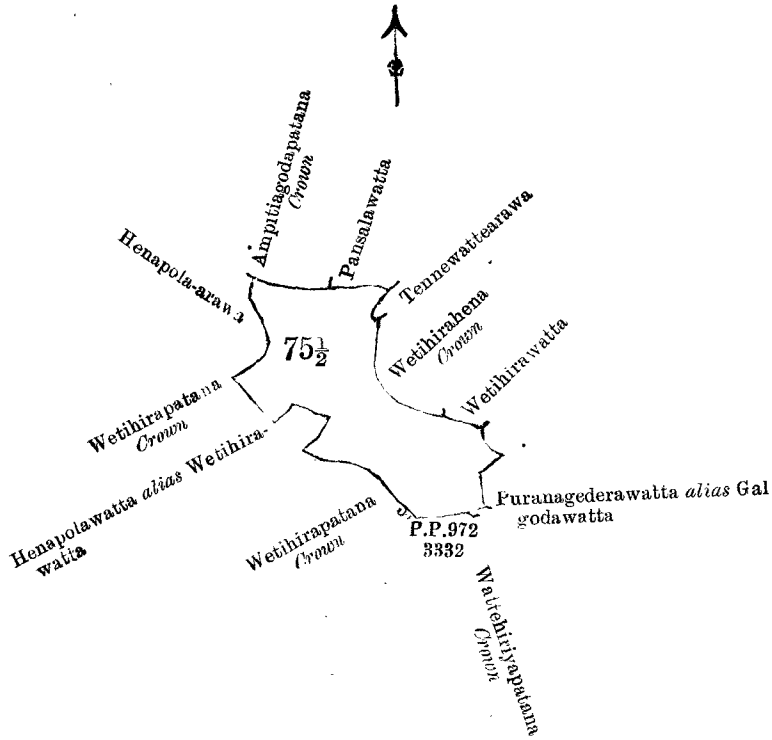
මෙම මාසිමි—උතුරට රාජසන්නක අම්පිවිලොඩපනක, මේදක්කර උන්නාන්සේ විසින් අයිතිවැසිකම් කිසික පත්ස ලේඛනය; නැගෙනහිරට වැටිතිර බිත්දවා විසින් අයිතිවැසිකම් කිසික නැන්තෙවන්නඅරව, රජසන්නක වැටිතිරළේන, වැටිතිර බිත්දවා විසින් අයිතිවැසිකම් කිසික වැටිතිරළේන, පුරාණවත්තේ අරුමා සහ තවත් අස විසින් අයිතිවැසිකම් කිසික පුරුණ ගෙදරවත්ත නොහොත් ගල්ගොඩවත්ත; දකුණට රජසන්නක වන්නේඊරියේ පනත (P.P. 972); බස්නාහිරට රජසන්නක වැටිතිර පනත, වැටිතිරේ කිර සහ තවත් අස විසින් අයිතිවැසිකම් කිසික හෙතපොලවත්ත නොහොත් වැටිතිරළේන, රජසන්නක වැටිතිරපනත, වැටිතිර බිත්දවා සහ තවත් අස විසින් අයිතිවැසිකම් කිසික හෙත පොල අරව.

பிரதம படம் 19.

காணித்துண்டு.	காணியின் பெர்.	விசாலம். அ. ரு. ப.
75½ ...	வற்றிபிறளை அல்லது ஏனப்பொலவந்தேறளை	... 5 1 8

எல்லைகளாவன : வடக்கு-முடிக்குரிய அம்பிட்டுகொடபத்தன, மேதங்கற உன்னுச்சே உருத்துப்பேசும் பஞ்சலே வந்தை ; கிழக்கு-வற்றி இறவீத்துவன் உருத்துப்பேசும் தென்னேவந்தஅறவ, முடிக்குரிய வற்றிஇறளை, வற்றிஇறவீத்

துவன் உருத்துப்பேசும் வற்றிஇறவத்தை, புராணவத்தை, அறமாவும் மறுபேரும் உருத்துப்பேசும் புராணகெதறவத்தை அல்லது கல்கொடவத்தை; தெற்கு-முடிக்குரிய-வத்தேசுநியேபத்தனை (பி.ப. 972); மேற்கு-முடிக்குரிய-வற்றிஇறபத்தனை, வற்றிஇற கிராவும் மறுபேரும் உருத்துப்பேசும் ஏனெப்பாவத்தை அல்லது வற்றிஇறவத்தை, முடிக்குரிய வற்றிஇறபத்தனை, வற்றிஇற வித்துவாவும் மறுபேரும் உருத்துப்பேசும் யேனைப்பாவஅருவ.



Situation : Kinigama village in Mahapalata korale.

Preliminary plan 19.

Lot.	Name of Land.	Extent.
		A. R. P.
75½	Witihirahena alias Henapolandahena ...	5 1 8

Surveyor-General's Office,
Colombo, February 29, 1904.

No. 1,874

P. D. WARREN,
Assistant Surveyor-General.

Uva S.O. 21—1904

Notice under "The Waste Lands Ordinances of 1897, 1899, 1900, and 1903."

TAKE notice, that unless within three months from the 18th day of March, 1904, the persons, if any, who claim any interest in the lands hereinafter mentioned or in any one or more of such lands, make claim in person or in writing to the said lands or any of them or to some interest therein to J. G. Fraser, Esq., Special Officer appointed under section 28 of "The Waste Lands Ordinances, 1897, 1899, 1900, and 1903," at his office at Hill House, Mutwal, Colombo :

Such Special Officer, in pursuance of the powers vested in him by the said Ordinances, will declare by writing under his hand that the said lands or such of them, as to which no claim has been made, are the property of the Crown.

J. G. FRASER,
Special Officer.

Description of the Lands referred to.

The following lots situated in the village of Gammeddegama in Kandaboda pattu of the Matara District, in the Southern Province, as described in the annexed certified tracings :—

I.

Preliminary plan 131.

Lot.	Name of Land.	Extent.
		A. R. P.
1b	Welanginnehena ...	1 0 15

and bounded as follows : on the north by the Ketapola trigonometrical station, Lindahitiyehena belonging to Crown, Welanginnehena belonging to Crown; on the east by Welanginnehena belonging to Crown; on the south by Welanginnehena belonging to Crown; on the west by the village limit of Mulatiyana.

III.
Preliminary plan 131.

Lot.	Name of Land.	Extent. A. R. P.
11a ...	Galgodehena and Horehena ...	16 3 0

and bounded as follows: on the north by Kitulwitiyalehena declared Crown; on the east by the Mahadola; on the south by Pahalakandewatta claimed by M. Siyadoris and others, Pahalakandewattahena *alias* Horehena claimed by M. Siyadoris and others, the Kandedola; on the west by Rukkapuhena declared Crown.

මුල් සිතියම 131.

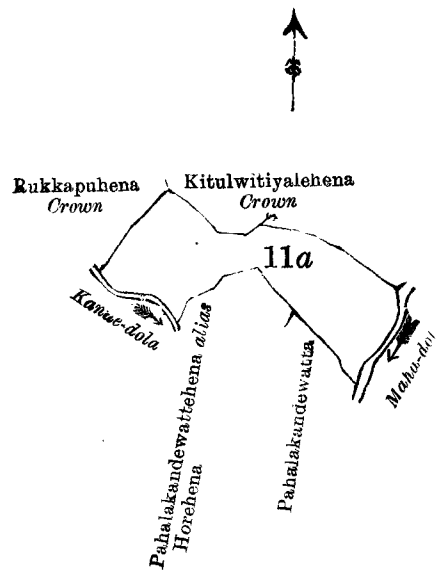
විමකවිලිය.	ඉඩමේ නම.	විමකරම. අ. රු. ප.
11a ...	ගල්කොඩිගොන සහ හොරේගොන ...	16 3 0

මෙම මායිම්—ලඳුරට රජසන්නක කිතුල්විතියලේගොනද; නැගෙනොරට මහදොලද; දකුණට ඇම්. සිරදොර්ස් සහ නවත් අග විසින් අයිතිවැසිකම් කීරන පහලකන්දේවත්තද, ඇම්. සිරදොර්ස් සහ නවත් අග විසින් අයිතිවැසිකම් කීරන පහලකන්දේ වත්තේගොන නොහොත් හොරේගොනද, කන්දේ දොලද; බස්නාගුරට රජසන්නක රැක්කපුගොනද.

பிரதம படம் 131.

காணித்துண்டு.	காணியின் பெர்.	விசாலம். ஏ. அ. பெ.
11a ...	கல்கொடேளையும் ஒறேளையும் ...	16 3 0

எல்லைகளாவன: வடக்கு-முகக்குரியதாய்ப் பிரசித்தப்படுத்தப்பட்ட கித்துவ்வீற்றியாலேயை; கிழக்கு-மாதொல (கிற்றாறு); தெற்கு-எம். சியதோரிகம் மறுபேரும் உருத்தப்பேசும் பாலகந்தேவத்தை, மேற்படிபார் உருத்தப்பேசும் பாலகந்தேவத்தையே அல்லது ஒறேளையு, கந்தேதொல (கிற்றாறு); மேற்கு-முகக்குரியதெனப் பிரசித்தப்படுத்தப்பட்ட ருக்கப்புவையே.



Scale of 16 Chains to an Inch.
Situation: Gammeddegama village in Kandaboda pattuwa.
Preliminary plan 131.

Lot.	Name of Land.	Extent. A. R. P.
11a ...	Galgodehena and Horehena ...	16 3 0

Sheet O¹⁵
XIV.

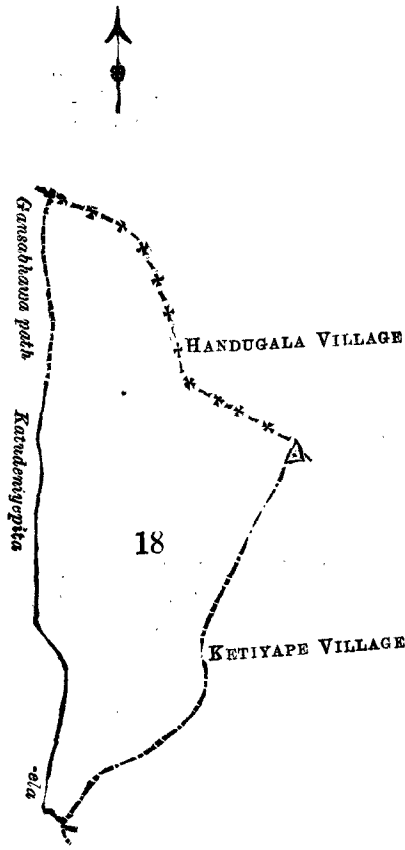
Surveyor-General's Office.
Colombo, March 1, 1904.

P. D. WARREN.
Assistant Surveyor-General.

IV.
Preliminary plan 131.

Lot.	Name of Land.	Extent. A. R. P.
11b ...	Mukalahena ...	30 1 1

and bounded as follows: on the north by Dunkoratuwehena belonging to Crown, the village limit of Handugala; on the east by Angurumelahena belonging to Crown, Kongahahena belonging to Crown, Pellamullahena belonging to Crown Peraketiyehehena belonging to Crown; on the south by Middeniyehena belonging to Crown; on the west by the Mahadola Tennehena claimed by E. Elias, Dunkoratuwehena *alias* Mukalahahena belonging to Crown. Dunkoratuwehena declared Crown.



Scale of 16 Chains to an Inch.

Situation ; Gammeddegama village in Kandaboda pattuwa.

Preliminary plan 131.

Lot.	Name of Land.	Extent.
		A. R. P.
18	Hulampitagodamukalana	67 0 6

Sheets O ¹⁵ XIV.

Surveyor-General's Office,
Colombo, March 1, 1904.

P. D. WARREN,
Assistant Surveyor-General.

VII.

Preliminary plan 131.

Lot.	Name of Land.	Extent.
		A. R. P.
31	Wilehena, Titwalehena, and Diddeniyehena	35 1 22

and bounded as follows : on the north by Miambagahawattehena *alias* Wilehena claimed by W. Punchi Appu and others, Mahawattehena *alias* Titwalahena claimed by K. Don Mathes and others, Batalahena *alias* Diddeniyehena claimed by K. Jayanhami and others, Alutgederawattehena *alias* Diddeniyehena claimed by H. Punchi Baba and others, Murutalehena *alias* Diddeniyehena claimed by M. Siyadoris and others, Udakatudeniye watta claimed by G. Ramba and others ; on the east by Diddeniya claimed by G. Babune and others, Medakele claimed by G. Babune and others, Pahalakatudeniye watta claimed by G. Babune and others, Pahalakatudeniye wattehena *alias* Titwalehena and Diddeniyehena claimed by G. Babune and others ; on the south by the village limit of Galetumba, Hindolehena belonging to Crown ; on the west by Hindolahena claimed by M. Don Andris, the Hindola.

මුල් සිතියම 131.

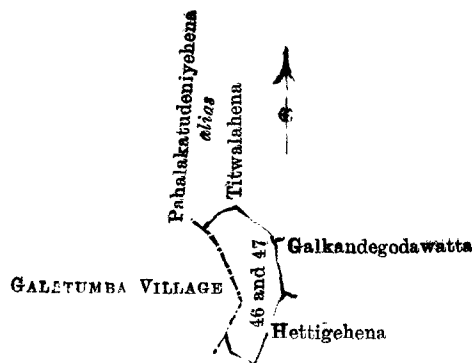
කිමිකවරිය.	ඉඩමේ නම.	කිමිකරම.
		අ. රු. ප.
31	විලේගේන, තිත්වලේගේන, දිද්දෙනියේගේන	35 1 22

මෙම මාසිම—ලඳුරට බිබිලිවී. පුත්තේපුපු සහ තවත් අය විසින් අසිතිවාසිකම් කියන මිඳුගහවත්තේ ගේන නොහොත් විලේගේනද, කේ. දෙත් මගෙස් සහ තවත් අය විසින් අසිතිවාසිකම් කියන මහවත්තේ ගේන නොහොත් තිත්වලේගේනද, කේ. ජයන්තාමි සහ තවත් අය විසින් අසිතිවාසිකම් කියන බතලගේන නොහොත් දිද්දෙනියේගේනද, එම්. පුත්තේබඩා සහ තවත් අය විසින් අසිතිවාසිකම් කියන අළුත්ගොඳර වත්තේගේන නොහොත් දිද්දෙනියේ ගේනද, ඇම්. සියලෝරිස් සහ තවත් අය විසින් අසිතිවාසිකම් කියන මරුතලේගේන නොහොත් දිද්දෙනියේගේනද, ජී. රම්බා සහ තවත් අය විසින් අසිතිවාසිකම් කියන ලඩකවුදෙනියේ වත්තද ; නැගෙනහිරට ජී. බඩුගේ සහ තවත් අය විසින් අසිතිවාසිකම් කියන දිද්දෙනියද, ජී. බඩුගේ සහ තවත් අය විසින් අසිතිවාසිකම් කියන මැදකැල්ලද, ජී. බඩුගේ සහ තවත් අය විසින් අසිතිවාසිකම් කියන පහලකවුදෙනියේ වත්තද, ජී. බඩුගේ සහ තවත් අය විසින් අසිතිවාසිකම් කියන පහල කවුදෙනියේ වත්තේගේන නොහොත් තිත්වලේගේන සහ දිද්දෙනියේ ගේනද ; දකුණට ගල්පැටුමේ ගම්බුමද, රජසත්තක තිත්දෙලේගේනද ; බස්නාගුරට ඇම්. දෙත් අන්දිස් විසින් අසිතිවාසිකම් කියන හිත්දෙලේ ගේනද, හිත්දෙලද.

பிரதம படம் 131.

காணித்துவர்தல்.	காணியின் பெர்.	பிசாலம்.
		ஏ. ஏ. பெ.
46 ...	கல்கொடைமுக்கலான ...	3 0 20
47 ...	உலம்பிற்றகொடதென்ன ...	1 2 14
		<hr/> 4 2 34

எல்லகனாவன : வடக்கு-ஐ. வவுனே உருத்துப்பேசும் டாலகட்டுதெனியனை அல்லது திவ்வலனை ; கிழக்கு-மேற் பழ வவுனேயும் மறுபேரும் உருத்துப்பேசும் கல்கந்தெகொடவத்தை, எச். சாலோமனும் மறுபேரும் உருத்துப்பேசும் எற்றிக்கலனை ; தெற்கு-எச். சாலோமனும் மறுபேரும் உருத்துப்பேசும் எற்றிக்கலனை ; மேற்கு-அல்அட்டிம்பைக் கிராம எல்லை.



Scale of 16 Chains to an Inch.

Situation : Gammeddagama village in Kandaboda pattuwa.

Preliminary plan 131.

Lot.	Name of Land.	Extent.
		A. R. P.
46 ...	Galgodamukalana ...	3 0 20
47 ...	Hulampitagodatenna ...	1 2 14
	Sheets O 15 and O 20 XIV. and O 11	<hr/> 4 2 34

Surveyor-General's Office,
Colombo, March 1, 1904.

No. 1,875

P. D. WARREN,
Assistant Surveyor-General.
Matara S.O. 3—1904

Notice under "The Waste Lands Ordinances of 1897, 1899, 1900, and 1903."

TAKE notice, that unless within three months from the 18th day of March, 1904, the persons, if any, who claim any interest in the land hereinafter mentioned, make claim in person or in writing to the said land or to some interest therein to J. G. Fraser, Esq., Special Officer appointed under section 23 of "The Waste Lands Ordinances, 1897, 1899, 1900, and 1903," at his office at Hill House, Mutwal, Colombo :

Such Special Officer, in pursuance of the powers vested in him by the said Ordinances, will declare by writing under his hand that the said land, to which no claim has been made, is the property of the Crown.

J. G. FRASER,
Special Officer.

Description of the Land referred to.

The land commonly called or known as Palliyagodellehena, situated in the village of Dikdenipota in Kandaboda pattu of the Matara District, in the Southern Province, containing in extent 9 acres 1 rood and 8 perches, shown as lot 58 in preliminary plan 130 and in the annexed certified tracing therefrom, and bounded as follows : on the north by Pallahagodellekumbura claimed by W. Don Luis and others ; on the east by Pallahagodellekele belonging to Crown ; on the south by the village limit of Ranchagoda ; and on the west by Yahalagewatta claimed by W. Don Luis and others and by Pallahagodellekumbura claimed by ditto.

FINAL ORDERS.

Order under Section 4, Sub-section (1) of "The Waste Lands Ordinances of 1897, 1899, 1900, and 1903," declaring Lands to be Crown Property.

In the matter of the lands commonly called or known as Andapanakele, Pelawattedeniya, and Andapanadeniya, situate in the village of Koramburuwana in the Kandaboda pattuwa of the Matara District, in the Southern Province, and of "The Waste Lands Ordinances of 1897, 1899, 1900, and 1903."

WHEREAS in pursuance of section 1 of the said Ordinances it was duly notified on the Thirty-first day of July, One thousand Nine hundred and Three, that if no claim to the lands commonly called or known as Andapanakele, Pelawattedeniya, and Andapanadeniya, situate in the village of Koramburuwana in the Kandaboda pattuwa of the Matara District, in the Southern Province, containing in extent 467 acres 2 roods and 30 perches, and shown as lots 7, 11, and 20 in preliminary plan No. 55 and in the annexed certified tracing therefrom, was made to the Special Officer appointed under section 28 of the said Ordinances within the period of three months from the date specified in such notice, such lands would be deemed the property of the Crown and dealt with on account of the Crown (*vide* notice No. 1,590):

And whereas Samarawickrama Marambage Don Juwanis of Koramburuwana made claim thereto; and whereas the said claimant has withdrawn his claim to the said lands, I, John George Fraser, Special Officer appointed under section 28 of the said Ordinances, under and by virtue of the powers vested in me in that behalf by section 4 of the said Ordinances, do hereby on this 3rd day of February, 1904, order and declare, under section 4, sub-section (1), of the said Ordinances, that the said lands, as more fully described herein below, are the property of the Crown.

Description of the Lands referred to.

The following lots situated in the village of Koramburuwana in the Kandaboda pattuwa of the Matara District, in the Southern Province, as described in the annexed certified tracing:—

Preliminary plan 55.

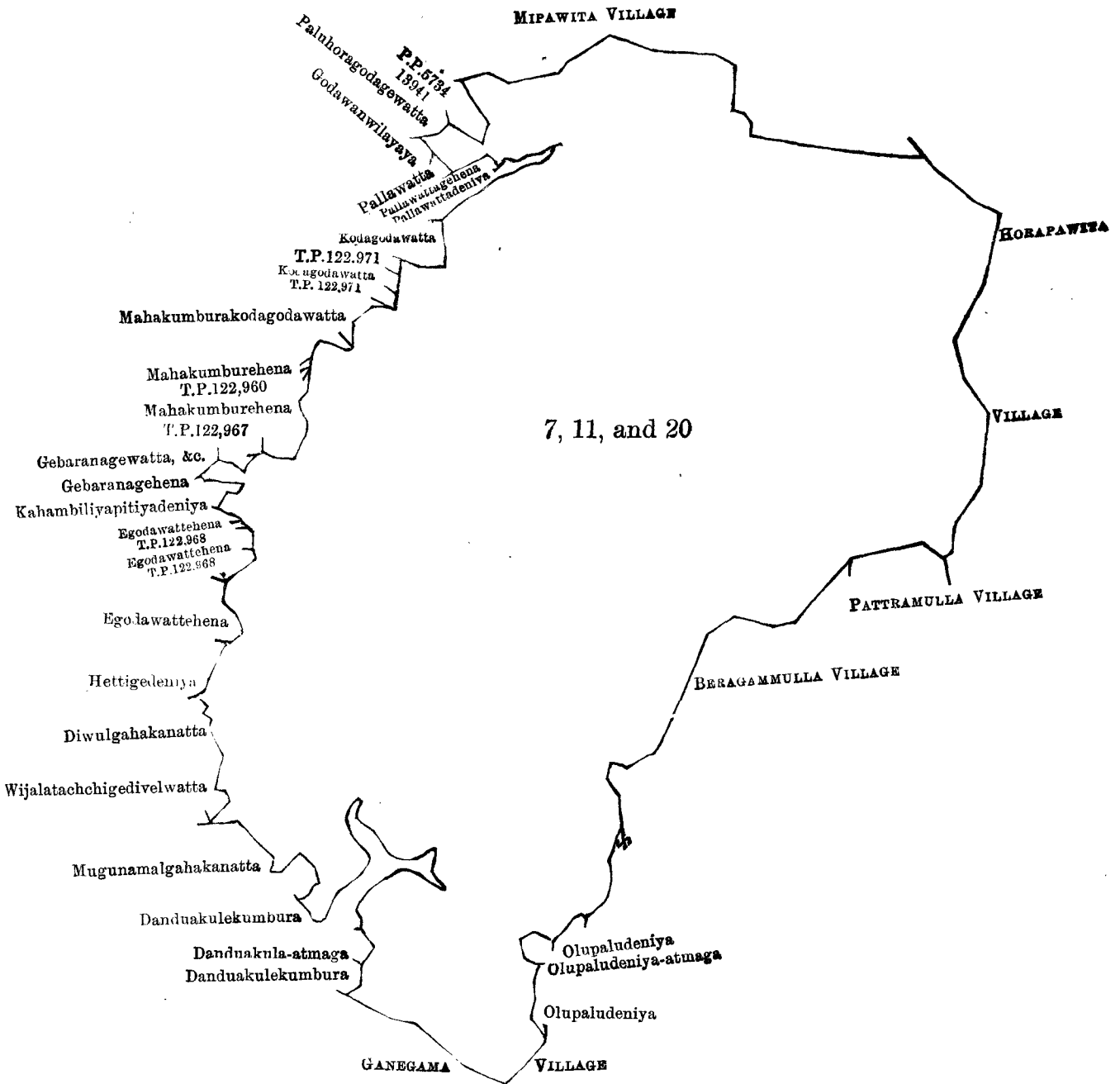
Lot.	Name of Land.	Extent.	
		A.	R. P.
7	Andapanakele	466	2 11½
11	Pelawattedeniya	0	0 37½
20	Andapanadeniya	0	3 21
		467	2 30

on sheets O²⁰_V, O²⁰_{VI}, O²⁰_{IX}, and O²⁰_X, and bounded as follows: on the north by the village limit of Mipawita; on the east by the village limit of Horapawita, the village limit of Pattramulla, the village limit of Beragammulla; on the south by Olupaludeniya claimed by D. D. Abaran, Olupaludeniyeatmaga claimed by ditto, Olupaludeniya claimed by ditto, the village limit of Ganegama; on the west by Danduakulekumbura claimed by J. R. W. Wellappili, Danduakula-atmaga claimed by ditto, Danduakulekumbura claimed by ditto, Mugunamalghakanatta claimed by ditto, Wijalatachchigedivelwatta claimed by Manamala-achchige Don Salman, Divulgahakanatta claimed by ditto, Hettigedeniya claimed by ditto, Egodawattahena claimed by J. R. W. Wellappili and others, Egodahawattehena sold by Crown to ditto (T.P. 122,968), Egodahawattehena claimed by ditto, Egodahawattehena sold by Crown to ditto (T.P. 122,968), Egodahawattehena claimed by J. R. W. Wellappili, Kahambiliyapitiyadeniya claimed by ditto, Gebaranagehena claimed by D. W. Wellappili, Gebarange-watta claimed by ditto, Nagodagewatta claimed by ditto, Mahakumburehena sold by Crown to ditto (T.P. 122,967), Mahakumburehena sold by Crown to ditto (T.P. 122,960), Mahakumburehena claimed by ditto, Mahakumbura claimed by D. P. Wimala Gunaratna, Kodagodawatta claimed by G. A. Sidan, Kodagodawatta claimed by ditto (T.P. 122,971), Kodagodawatta claimed by ditto, Kodagodawatta claimed by ditto (T.P. 122,971), Kodagodawatta claimed by ditto, Pelawattegedeniya claimed by J. W. R. Wellappili and others, Pelawattagehena claimed by ditto, Pelawatta claimed by ditto, Polwattamulla claimed by G. Don Andiris and others, Paluhoragodagewatta claimed by D. C. W. Gunaratna, Pelawattagehena belonging to Crown (P.P. 5,734, 13,941).

February 3, 1904.

J. G. FRASER,
Special Officer.

[For Tracing see page 257.]



Scale of 16 Chains to an Inch.

Situation : Koramburuwana village in Kandaboda pattu.

Preliminary plan 55.

Lot.	Name of Land.	Extent. A. R. P.
7	Andapanakele	466 2 11½
11	Pelawattedeniya	0 0 37½
20	Andapanadeniya	0 3 21
		<hr/>
		467 2 30

Cadastral 16 chain sheets O_V²⁰, O_{VI}²⁰, O_{IX}²⁰, and O_X²⁰.

Surveyor-General's Office,
Colombo, November 26, 1902.

Matara S.O. 1,064

P. D. WARREN,
Assistant Surveyor-General.

Order under Section 4, Sub-section (1), of "The Waste Lands Ordinances of 1897, 1899, 1900, and 1903, declaring the Land to be Crown Property.

In the matter of the land commonly called or known as Ussamalagodahenyaya, situate in the village of Kotapola in the Morawak korale of the Matara District, in the Southern Province, and of "The Waste Lands Ordinances of 1897, 1899, 1900, and 1903."

WHEREAS in pursuance of section 1 of the said Ordinances it was duly notified on the Twenty-first day of November, One thousand Nine hundred and Two, that if no claim to the land commonly called or known as Ussamalagodahenyaya, situate in the village of Kotapola in the Morawak korale of the Matara District, in the Southern Province, containing in extent 60 acres 3 roods and 23 perches, and shown as lot 317 in preliminary plan No. 45 and in the annexed certified tracing therefrom, was made to the Special Officer appointed under section 28 of the said Ordinances within the period of three months from the date specified in such notice, such land would be deemed the property of the Crown and dealt with on account of the Crown (*vide* notice No. 1,202):

And whereas Don Teadoris Henry Abeyawickrama made claim thereto; and whereas the said claimant has withdrawn his claim to the said land, I, John George Fraser, Special Officer appointed under section 28 of the said Ordinances, under and by virtue of the powers vested in me in that behalf by section 4 of the said Ordinances, do hereby on this 5th day of February, 1904, order and declare, under section 4, sub-section (1), of the said Ordinances, that the said land, as more fully described herein below, is the property of the Crown.

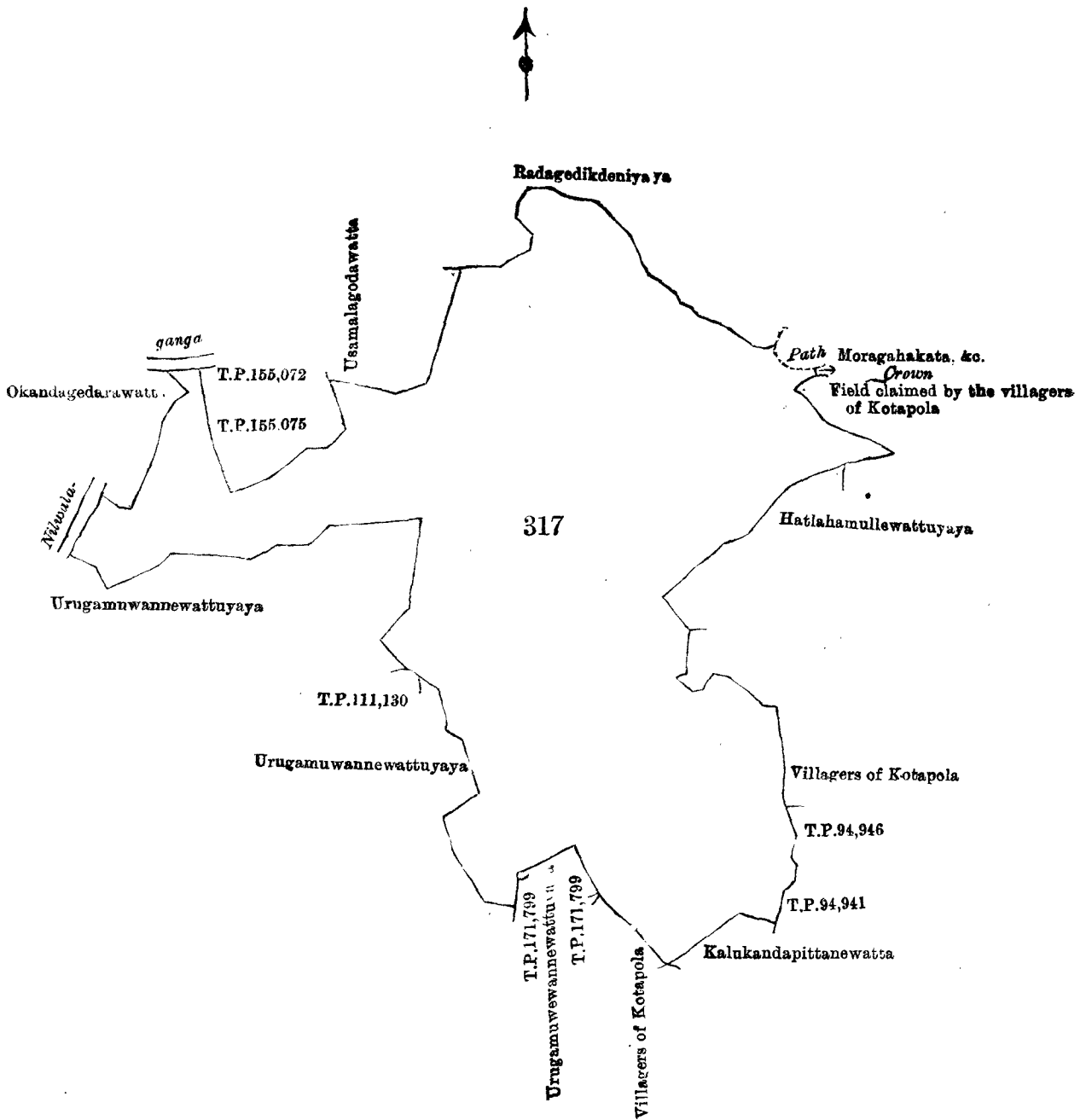
Description of the Land referred to.

The land commonly called or known as Ussamalagodahenyaya, situated in the village of Kotapola in the Morawak korale of the Matara District, in the Southern Province, containing in extent 60 acres 3 roods and 23 perches, shown as lot 317 in sheets O₁₋₉⁵¹ and O₂₋₁₀¹⁵ and preliminary plan No. 45 and in the annexed certified tracing therefrom, and bounded as follows: on the north by the Nilwala-ganga, Ussamalagoda sold by Crown to V. Heen Appu (T.P. 155,072 and T.P. 155,075), Ussamalagodawatta claimed by Witaranage Dassan and others, Radagedikdeniyaya claimed by D. D. W. Gunasekere and others, the footpath; on the east by Moragahaketayaya belonging to Crown, Udadeniyekumbura claimed by Jasin Dahanayakage Don Davit and others, Hathlahamullewattuyaya claimed by Talawattage Tambihami and others, Palleliyadda sold by Crown to H. L. Andris and others (T.P. 94,946), Polgekumbura sold by Crown to E. J. L. Panikkala and another (T.P. 94,941); on the south by Kalukandapittaniyewatta claimed by Gamage Punchibaba, Porupotedeniyekumbura claimed by ditto and others, Porupotehena sold by Crown to U. S. Ahammadu Cassim (T.P. 171,799), Udahawattuyaya *alias* Urugamuwannewattuyaya claimed by J. Endiris and others, Porupotehena sold by the Crown to U. S. Ahammadu Cassim (T.P. 171,799); on the west by Udahawattuyaya *alias* Urugamuwannewattuyaya claimed by Gamage Punchibaba and others, Atulewatta sold by Crown to A. Tambiappu (T.P. 111,130), Pillagawawattuyaya *alias* Urugamuwannewattuyaya claimed by Hewowitaliyanage Davit and others, the Nilwala-ganga, Okandagedarawatta claimed by Ratnayakage Lokuhami and others.

February 5, 1904.

J. G. FRASER,
Special Officer.

[For Tracing see page 259.]



Scale of 8 Chins to an Inch.

Situation : Kotapola village in Palle pattu of Morawak korale.

Preliminary plan 45.

Lot.	Name of Land.	Extent.
317	Usamalagodahenyaya	60 3 23
	Sheets O ₁₋₉ and O ₂₋₁₀	

NOTE.—T. P. 94,941, Polgekumbura sold by Crown to E. J. L. Panikkala and another.
 T. P. 94,946, Palliliyadda sold by Crown to H. L. Andris and others.
 T. P. 111,130, Atulewatta sold by Crown to A. Samsi Appu.
 T. P. 155,072, Ussamalagodahena sold by Crown to V. Heen Appu.
 T. P. 155,075, Ussamalagodahena sold by Crown to V. Heen Appu.
 T. P. 171,799, Porupothehena sold by Crown to U. S. Ahammadu Cassim.

Surveyor-General's Office,
 Colombo, September 11, 1902.

P. D. WARREN,
 Assistant Surveyor-General.

Matara S.O. 1,065

Order under Section 4, Sub-section (1), of "The Waste Lands Ordinances of 1897, 1899, 1900, and 1903,"
declaring Lands to be Crown Property.

In the matter of the lands commonly called or known as Hinipellekele comprising Walehena, Miriswattchena, Murutaketiyekele *alias* Udaweweatmaga, and Walehena, situate in the village of Hinipella in the Kadaboda pattuwa of the Matara District, in the Southern Province, and of "The Waste Lands Ordinances of 1897, 1899, 1900, and 1903."

WHEREAS in pursuance of section 1 of the said Ordinances it was duly notified on the Fourteenth day of August, One thousand Nine hundred and Three, that if no claim to the lands commonly called or known as Hinipellekele comprising Walehena, Miriswattchena, Murutaketiyekele *alias* Udaweweatmaga, and Walehena, situate in the village of Hinipella in the Kadaboda pattuwa of the Matara District, in the Southern Province, containing in extent 658 acres 3 roods and 15 perches, and shown as lots 30 and 30a in preliminary plan No. 80 and in the annexed certified tracings therefrom, was made to the Special Officer appointed under section 28 of the said Ordinances within the period of three months from the date specified in such notice, such lands would be deemed the property of the Crown and dealt with on account of the Crown (*vide* notice No. 1,635):

And whereas (1) Abewikrama Danapala Don Samel Appuhami, (2) Abewikrama Danapala Don Andris on account of Abewikrama Danapala Don Mathes and Abewikrama Danapala Don Abaran made claim thereto; and whereas the said claimants have withdrawn their claims to the said lands, I, John George Fraser, Special Officer appointed under section 28 of the said Ordinances, under and by virtue of the powers vested in me in that behalf by section 4 of the said Ordinances, do hereby on this 3rd day of February, 1904, order and declare, under section 4, sub-section (1), of the said Ordinances, that the said lands, as more fully described herein below, are the property of the Crown.

Description of Lands referred to.

The following lots situated in the village of Hinipella in the Kadaboda pattuwa of the Matara District, in the Southern Province, as described in the annexed certified tracings:—

I.

Preliminary plan 80.

Lot.	Name of Land.	Extent. A. R. P.
30	Hinipellekele comprising Walehena, Miriswattchena, and Murutaketiyekele <i>alias</i> Udaweweatmaga	656 3 0

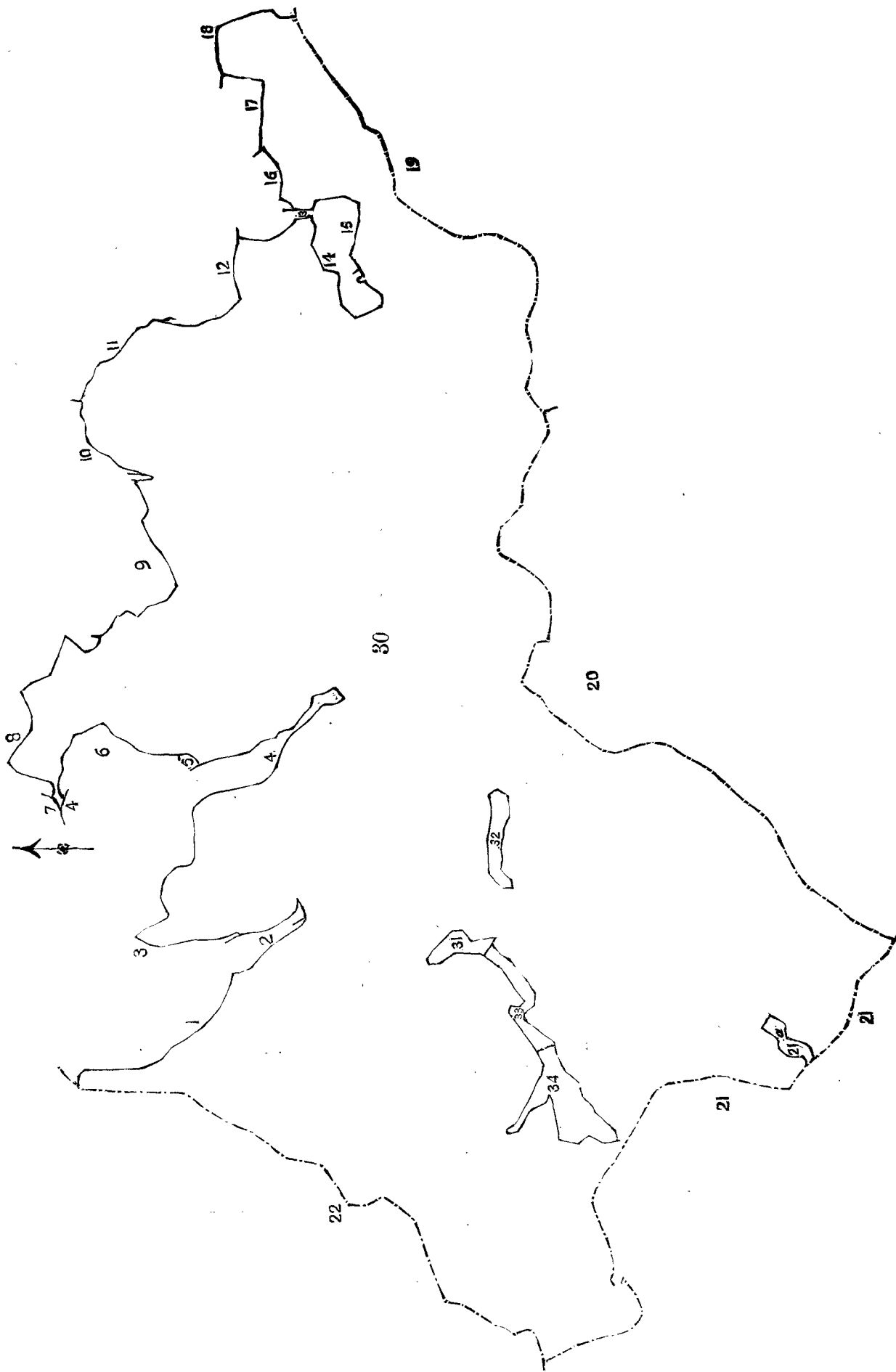
on sheets O²⁰ and O²⁰ VI, and bounded as follows: on the north by Wattedgearambehena claimed by Wattedge Don Andris, Meddegodagediwelewattehena claimed by Abewikkrama Danapala Don Abaran, Mahagamagediwelewattehena claimed by ditto, Meddegodawattehena claimed by ditto, Polgahadeniya claimed by ditto, Polgahadeniyeatmaga claimed by Meddegodage Babun and others, Indurupollegodahena claimed by ditto, Henegedarawattehena claimed by Wanniachchige Don Cornelis and others, Hineunnewattchena claimed by Abeyawikkrama Danapala Don Abaran and others, Halgahadeniya claimed by ditto, Magadeniya claimed by ditto, Halgahadeniya claimed by ditto, Pahalabemmewatta claimed by ditto, Pahalabemmeetmaga claimed by ditto, Dahanayakadeniyeatmaga claimed by ditto, Warapitiyawatta claimed by ditto, Dahanayakagedeniya claimed by ditto, Alutwatta claimed by ditto, Alutwattehena claimed by ditto, Tittalawattehena claimed by ditto, Vitanagalewattehena *alias* Hompalawattehena claimed by Abeyawikkrama Danapala Dingiappuhami and others, Hiriliaddehena *alias* Kohilakumbureatmaga claimed by Dahanayakage Salman and others, Balayage Wattehena claimed by Abeyawikkrama Danapala Don Luwis and others, Bogahawattehena claimed by Ramaherage Salaman and others, Ambagahaokandewattehena claimed by Abeyawikkrama Danapala Don Andris and others, Arambewattehena claimed by ditto, Baduwattehena claimed by ditto, Wedagedarawattehena claimed by ditto, Kanattegedeniya claimed by Dahanayakage Rodde and others, Alupotdeniya claimed by ditto, Muttettugodahena claimed by Balasurige Don Hendrick and others, Alutwatta claimed by Pallikkondege Silinappu and others, Badahedderagewattehena claimed by Baddahedderage Don Bastian and others, Alutgamedeniya claimed by Pallikkondege Silinappu and others, Murutaketiyekele *alias* Udaweweatmaga claimed by ditto, Udawewedeniya and Alutgamadeniya claimed by ditto, Labugahalanda and Bogahawatta claimed by ditto, Walehena (P.P. 6,183 16,049) belonging to Crown, Kudapanagewattehena *alias* Walehena claimed by Wattedge Don Andris and others; on the east by the village limit of Belpamulla; on the south by the village limits of Babunugama and Ranchagoda Peragahadeniya claimed by Balappuhami and others; on the west by the village limits of Ranchagoda and Dikdenipota.

NOTE.—The following lots lying within the above boundaries are excluded from this order, and their aggregate acreage, viz., 9 acres 3 roods and 31 perches, is not included in the acreage of 656 acres and 3 roods given above:—

Preliminary plan 80.

Lot.	Name of Land.	Extent. A. R. P.
31	Beretagedeniya	1 1 17
32	Vanadeniya	1 3 4
33	Mayiyakkahenedeniya	1 3 5
34	Osendingahadeniya	5 0 5
		9 3 31

[For Tracing see page 261.]



Scale of 16 Chains to an Inch.

Situation : Hinipella village in Kandaboda pattuwa.

Preliminary plan 80.

Lot.	Name of Land.	Extent. A. R. P.
30	Walehena and Hinipellekele, &c.	656 3 0

Lots excluded.

Preliminary plan 80.

31	Beretagedeniya	1 1 17
32	Vanadeniya	1 3 4
33	Mayiyakkahenedeniya	1 3 5
34	Osendigahadeniya	5 0 5
		<u>9 3 31</u>

Sheets O²⁰_{II} and O²⁰_{VI}.Surveyor-General's Office,
Colombo, May 18, 1903.P. D. WARREN,
Assistant Surveyor-General.

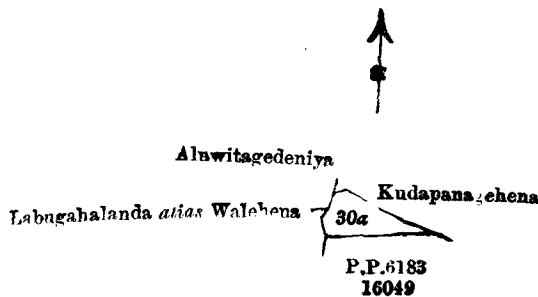
Preliminary plan 80.

Lot.	Name of Land.	Lot.	Name of Land.
1	Wattegearambehena, &c.	14	Udaweweatmaga, &c.
2	Polgahadeniya, &c.	15	Udawewedeniya, &c.
3	Indurupolegodahena, &c.	16	Bogahawatta, &c., Labugahalanda, &c.
4	Halgahadeniya, &c.	17	P.P. 6,183 16,049
5	Pahalabemmewatta, &c.	18	Kudapanagewattehena, &c.
6	Pahalabemmetmaga, &c.	19	Belpamulla village
7	Warapitiyewatta, &c.	20	Bammunugama village
8	Alutwattehena, &c.	21	Ranchagoda village
9	Ambagahaokandewattehena, &c.	21a	Peragahadeniya, &c.
10	Kanattegedeniya, &c.	22	Diddenipota village
11	Muttettugodahena, &c.	23	
12	Baddeaddaragewattehena, &c.		
13	Alutgamedeniya, &c.		

II.

Preliminary plan 80.

Lot.	Name of Land.	Extent. A. R. P.
30a	Walehena	2 0 15

on sheet O²⁰_{II}, and bounded as follows : on the north and east by Kudapanagehena claimed by W. K.

Scale of 16 Chains to an Inch.

Situation : Hinipella village in Kandaboda pattuwa.

Preliminary plan 80.

Lot.	Name of Land.	Extent. A. R. P.
30a	Walehena	2 0 15

Sheet O²⁰_{II}.Surveyor-General's Office,
Colombo, May 18, 1903.P. D. WARREN,
Assistant-Surveyor General.Don Tiyadoris ; on the south by Walehena (P.P. 6,183
16,049) belonging to Crown ; on the west by Labu-
gahalanda alias Walehena claimed by P. Silin Appu, Aluwitagedeniya claimed by P. Silin Appu and
others.February 3, 1904.
Matara S.O. 1,066J. G. FRASER,
Special Officer.

Order under Section 4, Sub-section (1), of "The Waste Lands Ordinances of 1897, 1899, 1900, and 1903,"
declaring the Land to be Crown Property.

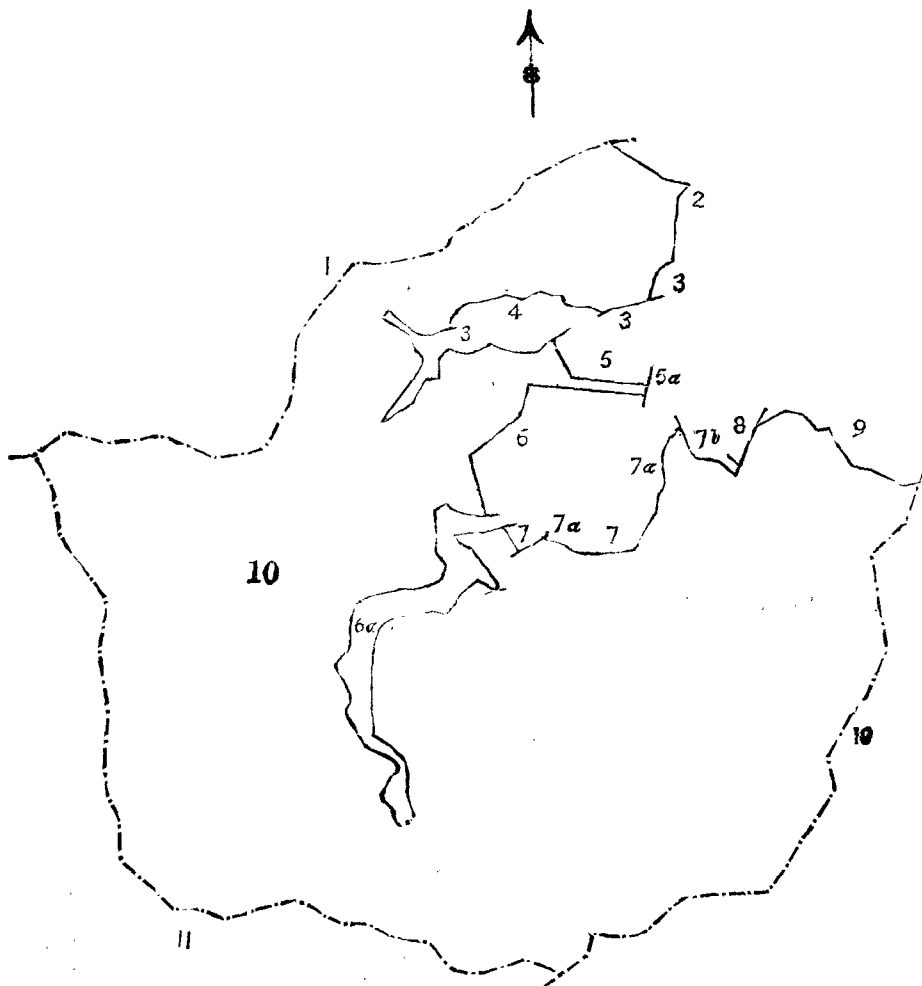
In the matter of the land commonly called or known as Moragasarekele, situate in the village of Belpamulla in the Kandaboda pattu of the Matara District, in the Southern Province, and of "The Waste Lands Ordinances of 1897, 1899, 1900, and 1903."

WHEREAS in pursuance of section 1 of the said Ordinances it was duly notified on the 21st day of August, One thousand Nine hundred and Three, that if no claim to the land commonly called or known as Moragasarekele, situate in the village of Belpamulla in the Kandaboda pattu of the Matara District, in the Southern Province, containing in extent 275 acres 1 rood and 21 perches, and shown as lot 10 in preliminary plan No. 81 and in the annexed certified tracing therefrom, was made to the Special Officer appointed under section 28 of the said Ordinances within the period of three months from the date specified in such notice, such land would be deemed the property of the Crown and dealt with on account of the Crown (*vide* notice No. 1,657):

And whereas (1) Don Peduru Liyanage Don Andris, (2) Ramahera Arachchige Kalu Appu, both of Belpamulla, made claim thereto; and whereas the said claimants have withdrawn their claims to the said land, I, John George Fraser, Special Officer appointed under section 28 of the said Ordinances, under and by virtue of the powers vested in me in that behalf by section 4 of the Ordinances, do hereby on this 3rd day of February, 1904, order and declare, under section 4, sub-section (1), of the said Ordinances, that the said land, as more fully described herein below, is the property of the Crown.

Description of the Land referred to.

The land commonly called or known as Moragasarekele, situated in the village of Belpamulla in the Kandaboda pattu of the Matara District, in the Southern Province, containing in extent 275 acres 1 rood and 21 perches, shown as lot 10 in sheets O²⁰_{II} and O²⁰_{VI} and in preliminary plan No. 81 and in the annexed certified tracing therefrom, and bounded as follows: on the north by the village limit of Hinipella, Ganegodellehenewatta claimed by Don Peduru Liyanage Don Andris and others, Induruhaladeniyaya claimed by Hadurunettige Nicholas and others, Induruhalawatta claimed by



Scale of 16 Chains to an Inch.

Situation : Belpamulla village in Kandaboda division.

Preliminary plan 81.

Lot.	Name of Land.	Extent.	
		A.	R. P.
10	Moragasarekele	275	1 21

Sheets O²⁰_{II} and O²⁰_{VI}.

Surveyor-General's Office,
Colombo, May 22, 1903.

P. D. WARREN,
Assistant Surveyor-General.

Preliminary plan 81.

Lot.	Name of Land.	Lot.	Names of Land.
1	Hinipella village	7	Ihalamullewatta
2	Ganegodellehenewatta	7a	Footpath
3	Induruhaladeniyaya	7b	Radapitiyakumbura, &c.
4	Induruhalawatta	8	Wellapulligewatta
5	Ihalawatta <i>alias</i> Udawatta	9	Udawattehena
5a	Gorakawelakumbura	10	Radawela village
6	Applicants Nos. 429 and 671	11	Bamunugama village
6a	Millagasdeniyaya		

Vanipurage Babiya, Induruhaladeniyaya claimed by Hadurunettige Nicholas and others, Ihalawatta *alias* Udawatta claimed by Hadurunettige Nicholas and others. Gorakawelakumbura claimed by Abeywikrama Danapala Abaran and others, Kaggedihehena belonging to Crown, Millagasdeniyaya claimed by Pallikkondege Silin Appu and others, Ihalamullewatta claimed by Hadurunettige Allisa and others, a footpath, Ihalamullewatta claimed by Hadurunettige Allisa and others, the footpath, Gorakawelakumbura claimed by Abeywikrama Danapala Abaran and others, Radapitiyekumbura claimed by Pallikkondege Kalu Appu and others, Wellapulligewatta claimed by Samarasinha Rajapaksa Gunasekera and others, Udawattahena claimed by Samarawira-arachchige Kalu Appu and others; on the east by the village limit of Radawela; on the south by the village limit of Radawela, the village limit of Bamunugama; on the west by the village limit of Bamunugama.

February 3, 1904.

Matara S.O. 1,067

J. G. FRASER,
Special Officer.

Order under Section 4, Sub-section (1) of "The Waste Lands Ordinances of 1897, 1899, 1900, and 1903," admitting Land to be Private Property.

In the matter of the land commonly called or known as Radagewattehena, situate in the village of Dematapassa in the Gangaboda pattu of the Matara District, in the Southern Province, and of "The Waste Lands Ordinances of 1897, 1899, 1900, and 1903."

WHEREAS in pursuance of section 1 of the said Ordinances it was duly notified on the 14th day of August, One thousand Nine hundred and Three, that if no claim to the land commonly called or known as Radagewattehena, situate in the village of Dematapassa in the Gangaboda pattu of the Matara District, in the Southern Province, containing in extent 2 acres 1 rood and 19 perches, and shown as lot 17 in preliminary plan No. 59 and in the annexed certified tracing therefrom, was made to the Special Officer appointed under section 28 of the said Ordinances within the period of three months from the date specified in such notice, such land would be deemed the property of the Crown and dealt with on account of the Crown (*vide* notice No. 1,642):

And Whereas (1) Hewa Radage Rodday, (2) Liyanage Don Andris Appuhamy, (3) Welihena Radage Babina, all of Dematapassa, made claim thereto, and I, John George Fraser, Special Officer appointed under section 28 of the said Ordinances, made due inquiry into such claim; I do hereby admit the claim of the said claimants to the said land, as more fully described herein below, under section 4, sub-section (1), of the said Ordinances.

Description of the Land referred to.

The land commonly called or known as Radagewattehena, situated in the village of Dematapassa in the Gangaboda pattu of the Matara District, in the Southern Province, containing in extent 2 acres 1 rood and 19 perches, shown as lot 17 in sheet O¹⁹_{IV}, and in preliminary plan No. 59 and in the annexed certified tracing therefrom, and bounded as follows: on the north by Hendelbokka belonging to L. Siyadoris and others, Horeliyadda sold by Crown to Vidana Karanagamage Don Luwis

and others (T.P. 111,565), Horeliyadda belonging to A. V. Don Bastian and others ; on the east by the Galamunemaha-ela ; on the south by Ihalahawatta belonging to Liyanage Don Andris and others ;



Ihalahawatta

Scale of 16 Chains to an Inch.

Situation : Dematapassa village in Gangaboda pattu.

Preliminary plan 59.

Lot.	Name of Land.	Extent. A. R. P.
17	Radagewattehena	2 1 19

Cadastral 16 chain sheet O¹⁹_{IV}.

Surveyor-General's Office,
Colombo, November 25, 1902.

P. D. WARREN,
Assistant Surveyor-General.

on the west by Wettasingedeniya belonging to Liyanage Don Andris and others, Liyanagewatta sold by Crown to ditto (T.P. 111,564).

February 5, 1904.

Matara S.O. 1.068

J. G. FRASER,
Special Officer.

Order under Section 4, Sub-section (1), of "The Waste Land Ordinances of 1897, 1899, 1900, and 1903," declaring Land to be Crown Property.

In the matter of the land commonly called or known as Kotagarahena *alias* Gannilehenyaya, situate in the village of Wellewela in the Dehiwinipalata korale of the Udukinda division, in the Province of Uva, and of "The Waste Lands Ordinances of 1897, 1899, 1900, and 1903."

WHEREAS in pursuance of section 1 of the said Ordinances it was duly notified on the Fifth day of December, 1902, that if no claim to the land commonly called or known as Kotagarahena *alias* Gannillehenyaya, situate in the village of Wellewela in the Dehiwinipalata korale of the Udukinda division, in the Province of Uva, containing in extent 3 acres and 1 rood, and shown as lot T 3a in preliminary plan No. 18 and in the annexed certified tracing therefrom, was made to the Special Officer appointed under section 28 of the said Ordinances within the period of three months from the date specified in such notice, such land would be deemed the property of the Crown and dealt with on account of the Crown (*vide* Notice No. 1,237):

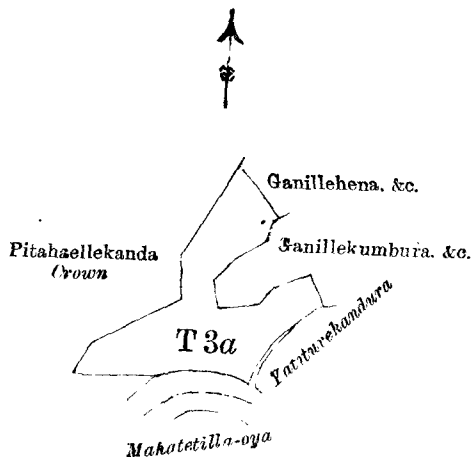
And whereas (1) Polgahawattegedara Appuhami Gamarala, (2) Wellewela Appu, (3) Wellewela Kiri Banda, (4) Wellewela Udugedera Appuhami, (5) Wellewela Punchirala, (6) Wellewela Heen-Menika, all of Wellewela, made claim thereto ; and whereas the said claimants have withdrawn their claims to the said land :

And whereas the claimant Wellewela Siri Baddana having been warned by me to produce before me the evidence and documents upon which he might rely in proof of his claim did not so appear or produce such evidence and documents, I, John George Fraser, Special Officer appointed under section 28 of the said Ordinances, under and by virtue of the powers vested in me in that behalf by section 4 of the said Ordinances, do hereby on this 20th day of January, 1904, order and declare, under section 4, sub-section (1), of the said Ordinances, that the said land, as more fully described herein below, is the property of the Crown.

Description of the Land referred to.

The land comonly called or known as Kotagarahena *alias* Gannilehenyaya, situated in the village of Wellewela in the Dehiwinipalata korale of the Udukinda division, in the Province of Uva,

containing in extent 3 acres and 1 rood, shown as lot T 3a in preliminary plan No. 18 and in the annexed certified tracing therefrom, and bounded as follows: on the north by Gannillehena, &c., claimed by U. Vidane and others; on the east by Gannilekumbura, &c., claimed by U. Appuhami and



Scale of 8 Chains to an Inch.

Situation: Wellewela village in Udukinda division.

Preliminary plan 18.

Lot.	Name of Land.	Extent. A. R. P.
T 3a	Kotagarahena <i>alias</i> Gannillehenyaya	3 1 0

Surveyor-General's Office,
Colombo, January 4, 1904.

Sheet M₃, 4, 11, 12

P. D. WARREN,
Assistant Surveyor-General.

others, the Yatiturekandura; on the south by the Mahatetille-oya and Pitahaellekanda belonging to Crown; and on the west by Pitahaellakanda belonging to the Crown.

Colombo, January 20, 1904.

Uva S.O. 251

J. G. FRASER,
Special Officer.

Order under Section 4, Sub-section (1), of "The Waste Lands Ordinances of 1897, 1899, 1900, and 1903," admitting Land to be Private Property.

In the matter of the land commonly called or known as Gannillehena, &c., situate in the village of Wellewela in the Dehiwinipalata korale of the Udukinda division, in the Province of Uva, and of "The Waste Lands Ordinances of 1897, 1899, 1900, and 1903."

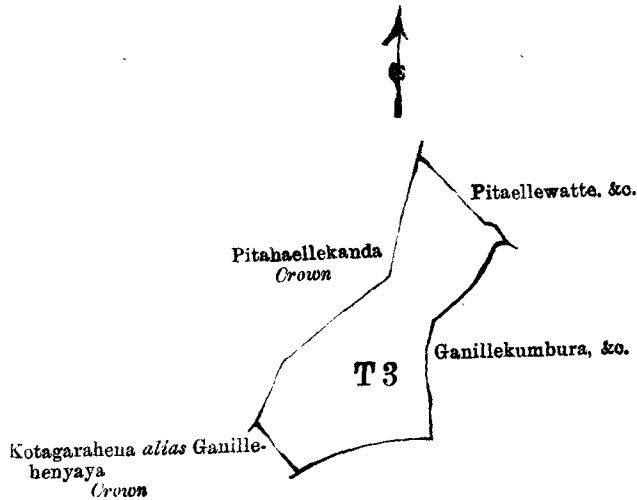
WHEREAS in pursuance of section 1 of the said Ordinances it was duly notified on the 5th day of December, One thousand Nine hundred and Two, that if no claim to the land commonly called or known as Gannillehena, &c., situate in the village of Wellewela in the Dehiwinipalata korale of the Udukinda division, in the Province of Uva, containing in extent 5 acres 2 roods and 10 perches, and shown as lot T 3 in preliminary plan No. 18 and in the annexed certified tracing therefrom, was made to the Special Officer appointed under section 28 of the said Ordinances within the period of three months from the date specified in such notice, such land would be deemed the property of the Crown and dealt with on account of the Crown (*vide* notice No. 1,237):

And whereas (1) Polgahawattegedara Appuhami Gamarala, (2) Wellewela Siribaddana, (3) Wellewela Appu, (4) Wellewela Kiri Banda, (5) Wellewela Ulugedara Appuhami, (6) Wellewela Panchirala, (7) Wellewela Heen Menika, (8) Wellewela Idame Rammenika, and (9) Kurukudegedara Mudianse, all of Wellewela, made claim thereto, and I John George Fraser, Special Officer appointed under section 28 of the said Ordinances, made due inquiry into such claim; I do hereby admit the claim of the said claimants to the said land, as more fully described herein below, under section 4, sub-section (1), of the said Ordinances.

Description of the Land referred to.

The land commonly called or known as Gannillehena, &c., situated in the village of Wellewela in the Dehiwinipalata korale of the Udukinda division, in the Province of Uva, containing in extent 5 acres 2 roods and 10 perches, shown as lot T 3 in preliminary plan No. 18 and in the annexed

certified tracing therefrom, and bounded as follows : on the north by Pitaellewatta, &c., claimed by A. Ganeti and others ; on the east and south by Ganillekumbura, &c., claimed by V. Appuhami and



Scale of 8 Chains to an Inch.

Situation : Wellewela village in Udukinda division.

Preliminary plan 18.

Lot.	Name of Land.	Extent.
A. R. P.		
T 3	Ganillehena, &c.	5 2 10

Surveyor-General's Office,
Colombo, January 4, 1904.

Sheet M_{3, 4, 11, 12}

P. D. WARREN,
Assistant Surveyor-General.

others ; and on the west by Kotagarahena *alias* Ganillehenyaya belonging to the Crown, Pitahallekanda belonging to the Crown.

Colombo, January 20, 1904.

Uva S.O. 252

J. G. FRASER,
Special Officer.

Order under Section 4, Sub-section (1), of "The Waste Lands Ordinances of 1897, 1899, 1900, and 1903," declaring the Land to be Crown Property.

In the matter of the land commonly called or known as Koswattehena, situate in the village of Hingurugamuwa in the Dambawinipalata korale of the Udukinda division, in the Province of Uva, and of "The Waste Lands Ordinances of 1897, 1899, 1900, and 1903."

WHEREAS in pursuance of section 1 of the said Ordinances it was duly notified on the 12th day of June, One thousand Nine hundred and Three, that if no claim to the land commonly called or known as Koswattehena, situate in the village of Hingurugamuwa in the Dambawinipalata korale of the Udukinda division, in the Province of Uva, containing in extent 3 acres 2 roods and 33 perches, and shown as lot 16 in preliminary plan No. 74 and in the annexed certified tracing therefrom, was made to the Special Officer appointed under section 28 of the said Ordinances within the period of three months from the date specified in such notice, such land would be deemed the property of the Crown and dealt with on account of the Crown (*vide* notice No. 1,545) :

And whereas (1) Nugagahakotuwe Rambandia Duraya, (2) Kahatagahagedara Kirru, (3) Appullanagedara Siriya, (4) Tennewattegedara Pitcha Umma, (5) Galpottewattegedara Kalu, all of Hingurugamuwa, made claim thereto ; and whereas the said claimants have withdrawn their claims to the said land, I, John George Fraser, Special Officer appointed under section 28 of the said Ordinances, under and by virtue of the powers vested in me in that behalf by section 4 of the said Ordinances, do hereby on this 21st day of January, 1904, order and declare, under section 4, sub-section (1), of the said Ordinances, that the said land, as more fully described herein below, is the property of the Crown.

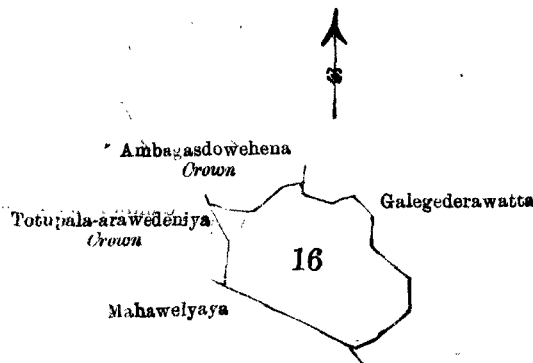
Description of the Land referred to.

The following lot situated in the village of Hingurugamuwa in the Dambawinipalata korale of the Udukinda division of the Province of Uva, as described in the annexed certified tracing :—

Preliminary plan 74.

Lot.	Name of Land.	Extent.
A. R. P.		
16	Koswattehena	3 2 33

on sheet M₄₉₋₅₇¹², and bounded as follows: on the north by Ambagasdowehena belonging to Crown;



Scale of 8 Chains to an Inch.

Situation: Hingurugamuwa village in Dambawinipalata korale.

Preliminary plan 74.

Lot.	Name of Land.	Extent.
16	Koswattehenā ...	3 2 33

Sheet M₄₉₋₅₇¹²

Surveyor-General's Office,
Colombo, March 4, 1903.

P. D. WARREN,
Assistant Surveyor-General.

on the east by Galegederawatta claimed by Juwanis Silva; on the south by Mahawelyaya belonging to Kahatagahagedara Menika and others; on the west by Totupala-arawedeniya belonging to Crown.

January 21, 1904.

Uva S.O. 253

J. G. FRASER,
Special Officer.

Order under Section 4, Sub-section (1), of "The Waste Lands Ordinances of 1897, 1899, 1900, and 1903," admitting Land to be Private Property.

In the matter of the land commonly called or known as Mudunpitahena, situate in the village of Idamegama in the Dambawinipalata korale of the Udukinda division, in the Province of Uva, and of "The Waste Lands Ordinances of 1897, 1899, 1900, and 1903."

WHEREAS in pursuance of section 1 of the said Ordinances it was duly notified on the Thirty-First day of July, One thousand Nine hundred and Three, that if no claim to the land commonly called or known as Mudunpitahena, situate in the village of Idamegama in the Dambawinipalata korale of the Udukinda division, in the Province of Uva, containing in extent 3 acres 3 roods and 10 perches, and shown as lot 18 in preliminary plan No. 53 and in the annexed certified tracing therefrom, was made to the Special Officer appointed under section 28 of the said Ordinances within the period of three months from the date specified in such notice, such land would be deemed the property of the Crown and dealt with on account of the Crown (*vide* notice No. 1,599):

And whereas (1) Idamegedara Wijekon Mudiyansele Kiri Banda, (2) Idamegedara Wijekon Mudiyansele Ukku Banda, (3) Idamegedara Wijekon Mudiyansele Sudu Banda, (4) Idamegedara Wijekon Mudiyansele Appuhami, (5) Idamegedara Wijekon Mudiyansele Mudiyanse, (6) Sattambirallage Don Mariyanu Appu, (7) Wijekon Mudiyansele Kirimenika, (8) Wijekon Mudiyansele Punchirala, (9) Wijekon Mudiyansele Menikrala, (10) Tennakon Mudiyansele Mutumenika,

(11) Tennakon Mudiyansele Appuhami, (12) Muhandirangedara Manatunga Mudiyansele Badderala, and (13) Wijekon Mudiyansele Banda Gamarala, all of Idamegama, made claim thereto; and whereas the 7th, 8th, 9th, 10th, 11th, 12th, and 13th claimants have withdrawn their claims, and I, John George Fraser, Special Officer appointed under section 28 of the said Ordinances, made due inquiry into such claim, I do hereby admit the claim of the said 1st, 2nd, 3rd, 4th, 5th, and 6th claimants to the said lands, as more fully described herein below, under section 4, sub-section (1), of the said Ordinances.

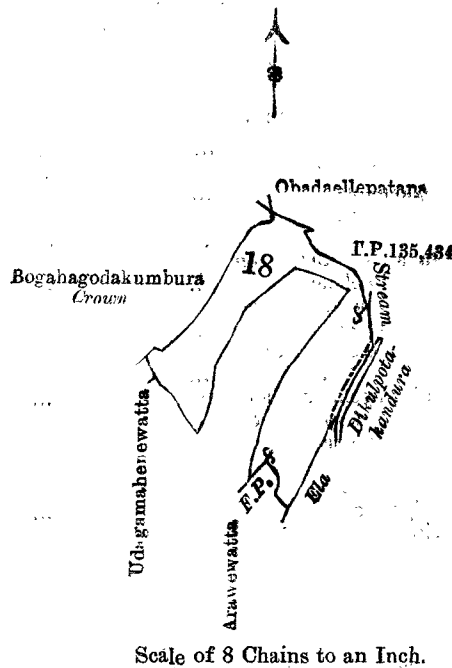
Description of the Land referred to.

The following lot situated in the village of Idamegama of the Dambawinipalata korale of the Udukinda division, in the Province of Uva, as described in the annexed certified tracing :—

Preliminary plan 53.

Lot.	Name of Land.	Extent. A. R. P.
18	Mudunpithahena	3 3 10

and bounded as follows: on the north by Obadaellepatana belonging to Crown, Ambagahaulpotha (T.P. 135,434); on the east the by the Dikulpotekandura, an ela; on the south by Arawewatta claimed



Situation : Idamegama village in Dambawinipalata korale.

Preliminary plan 53.

Lot.	Name of Land.	Extent. A. R. P.
18	Mudunpithahena	3 3 10

Sheets M¹²₁₇₋₂₅ and M¹²₁₈₋₂₆

Surveyor-General's Office,
Colombo, June 10, 1903.

P. D. WARREN,
Assistant Surveyor-General.

by Idamegedara Ukku Banda and others, a footpath, Udagamahenewatta claimed by Idamegedara Appuhami and others; on the west by Bogahagodakumbura belonging to Crown.

January 28, 1904.

J. G. FRASER,
Special Officer.

Uva S.O. 254

Order under Section 2 of "The Waste Lands Ordinances of 1897, 1899, 1900, and 1903," declaring Lands to be Crown Property.

In the matter of the lands commonly called or known as Landekumburehena, Habalassakele, Bogahakele, Ihanapatana, &c., situate in the village of Gotuwela in the Kumbalwela korale of the Yatikinda division, in the Province of Uva, and of "The Waste Lands Ordinances of 1897, 1899, 1900, and 1903."

THE notice required by section 1 of "The Waste Lands Ordinances of 1897, 1899, 1900, and 1903," having been duly published in manner prescribed by that section in respect of the above-named lands *vide* notice No. 1,534), and no claim having been made to the said lands or to any interest therein within the period of three months from the date specified in the said notice, I, John George Fraser, Special Officer appointed under section 28 of the said Ordinances, under and by virtue of the powers vested in me in that behalf by section 2 of the said Ordinances, do hereby on this 5th day of February, 1904, order and declare that the said lands, as more fully described herein below, situate in the village of Gotuwela in the Kumbalwela korale of the Yatikinda division, in the Province of Uva, and shown as lots 10, 12, 13, 14, 14*d*, 15, 16, 17, 18, 19, 20, 21, 22, 23, 24, 25, 26, and 27 in preliminary plan No. 2 and in the annexed certified tracing therefrom, and containing in extent 491 acres 3 roods and 16 perches, are the property of the Crown.

Description of the Lands referred to.

The following lots situated in the village of Gotuwela in the Kumbalwela korale of the Yatikinda division, in the Province of Uva, as described in the annexed certified tracing :—

Preliminary plan 2.

Lot.	Name of Land.	Extent.		
		A.	R.	P.
10	Landekumburehena	6	3	28
12	Habalassakele	3	0	38
13	Bogahakele	9	1	0
14	Ihanapatana, &c.	236	3	10
14 <i>d</i>	Yaliturahena	2	1	10
15	Mahawihitikumburehena	75	3	26
16	Gatahawelakele	3	3	26
17	Ambalamakapallekele	1	0	30
18	Gatahawelapatana	23	1	25
19	Gatahawelamukalana	1	3	18
20	Do.	0	1	19
21	Gatahawelamukalanapatana	4	2	19
22	Gangodakumburehena	67	1	25
23	Palugangodapatana	21	0	20
24	Do.	13	0	20
25	Do.	15	3	25
26	Deiyannekele	2	0	17
27	Diaparakele	2	1	20
		491	3	16

and bounded as follows : on the north by the high road from Badulla to Wellawaya, Millagaha-arawehena claimed by Millagaha-arawegedara Kiriwante, Himbiliyegahawatta claimed by Himbiliyagahawattegedara Mutumenika and others, Gadadehiarawa claimed by Charles Silva, footpath, Jambughahena claimed by Sembala-arawegedara Nipuna, Habolasarawekumburuyaya claimed by Nipuna and others, the Malankandura, Habolosarawekumburuyaya claimed by Arawegedara Nipuna and others, the Malankandura, Dambagaha-arawa claimed by Halpe Heen Mudiyanse, Illukhena claimed by Illukarawegedara Hudumenika, Bogaha-arawekumburuyaya claimed by Don Cornelis Appuhamy, a dola, Bogahahena claimed by Don Cornelis Appuhamy, Bogaha-arawekumburuyaya claimed by Don Cornelis Appuhamy, Illukhena claimed by Illukarawegedara Hudumenika, Illukarawewatte claimed by Illukarawegedara Hudumenika and others, Millagaha-arawekumburuyaya claimed by Kirihatana, Gannilehena claimed by Malitikumburegedara Kiriwante, a water-course, Hewanakumburawatta claimed by T. M. Appuhamy, a water-course, Asweddumakumbura claimed by G. Kiripuiya, the Gotuwela-oya, Galpottewatte claimed by Unanakumburagedara Dantua, Bogaha-arawehena claimed by Crown, Ihanakumburewatta claimed by G. Garuwa, Unanakumbura claimed by G. Kiripuiya, Ihanakumburawatta claimed by G. Garuwa, Bogaha-arawehena claimed by Crown, the Gotuwela-oya, Talagaha-arawa claimed by Talagahagedara Huda, Gangodakumburewatta claimed by Talagahagedara Huda and Dingia, Gangodakumbura claimed by Gangoda Garuwa and others, an ela, the Gotuwela-oya, T.P. 79,040, Pallegederawattehena claimed by Gangodekumburegedara Devaya, Hewanekumburuyaya claimed by D. P. Silva and others, the Gotuwela-oya, Malitikumburehena claimed by Malitikumburegedara Kiriwante, Gannilewatta claimed by Malitikumburegedara Kiriwante, Malitikumburehena claimed by Malitikumburegedara Kiriwante, Rukattenahena claimed by Pattiye-kumburagedara Rambanda, Weliwattepatana claimed by Yakuba Lebbe, Weliarawewatta claimed by Hamidu Lebbe Saru Umma, the Gotuwela-oya, a water-course, T. P, 176,346, a footpath, T. P.

176,346, a footpath, P. P. 176,346, and a footpath; on the east by T. P. 165,753, P. P. 774, and road from Kumbalwela to Namunukula; on the south by the road from Kumbalwela to Namunukula and the village limit of Pattiyekumbura and the road from Badulla to Wellawaya; on the west by the road from Badulla to Wellawaya, a road reservation, T.P. 59,745, a road reservation, and the road from Badulla to Wellawaya.

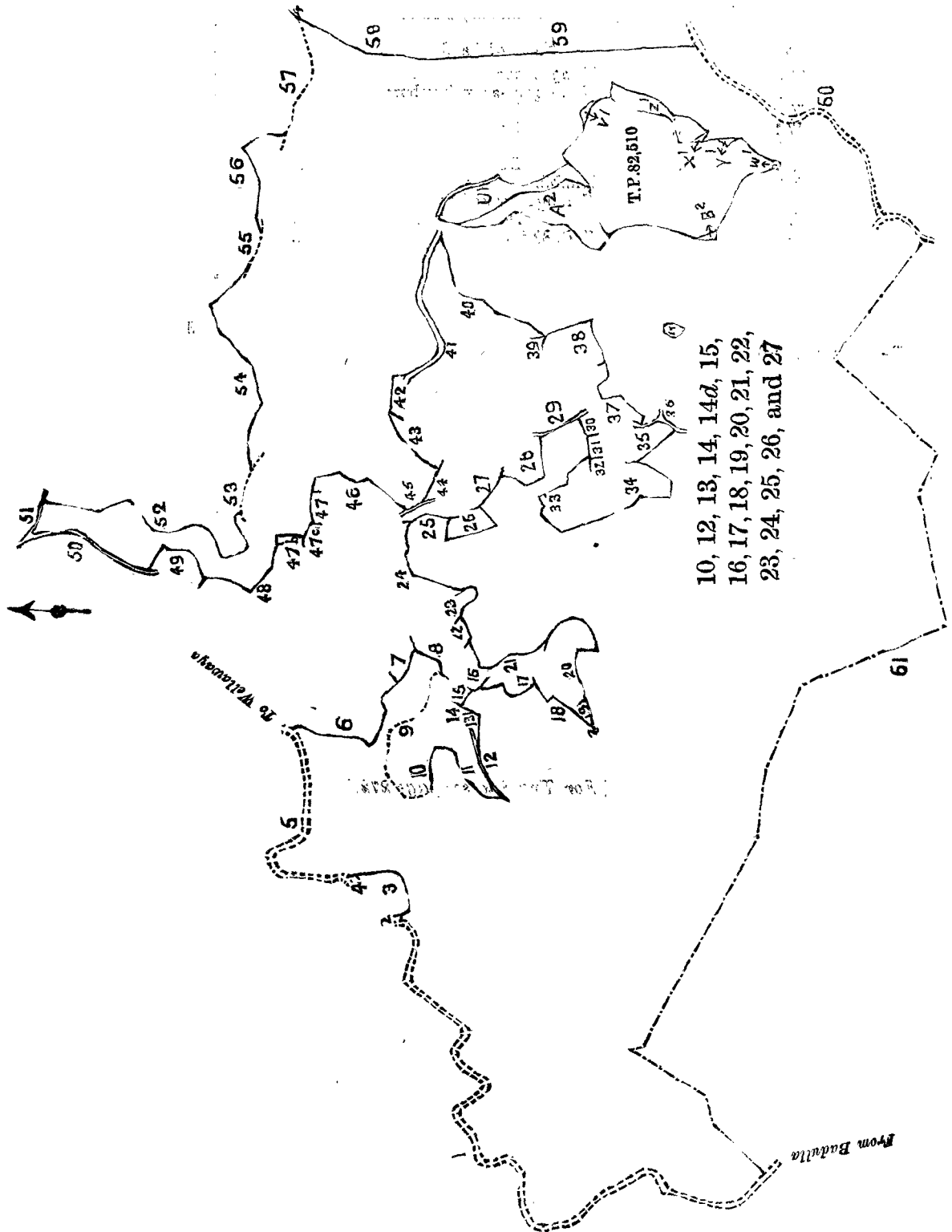
NOTE.—The following lots lying within the above-named boundaries are excluded from this order, and their aggregate acreage, viz., 29 acres and 22 perches, is not included in the acreage of 491 acres 3 roods and 16 perches given above:—

Preliminary plan 2.				Extent.	
Lot.		Name of Land.		A.	R. P.
T 1	...	Talagahahena	...	0	0 37
U 1	...	Kendagaha-arawekumbura	...	3	2 30
V 1	...	Do.	...	0	0 23
W 1	...	Do.	...	0	0 9
X 1	...	Do.	...	0	0 5
Y 1	...	Do.	...	0	0 3
Z 1	...	Himbiliyagahawatta	...	1	3 19
A 2	...	Narangahawattehena...	...	4	0 8
B 2	...	Do.	...	0	0 8
—	...	T.P. 82,510	...	19	0 0
				29	0 22

February 5, 1904.

J. G. FRASER,
Special Officer.

[For Tracing see page 272.]



Scale of 16 Chains to an Inch.

Situation: Gotuwela village in Yatikinda division of Kumbalwela korale.

Preliminary plan 2.

Lot.	Name of Land.	Extent.	
		A.	R. P.
10	Landekumburehena	6	3 28
12	Habalassakele	3	0 38
13	Bogahakele	9	1 0
14	Ihanapatana, &c.	236	3 10
14d	Yaliturahena	2	1 10
15	Mahawilitikumburehena	75	3 26
16	Gatahawelakele	3	3 26
17	Ambalamakapallepatana	1	0 30
18	Gatahawelapatana	23	1 25
19	Gatahawelamukalana	1	3 18
20	Do.	0	1 19
21	Gatahawelamukalanapatana	4	2 19
22	Gangodakumburehena	67	1 25
23	Palugangodapatana	21	0 20
24	Do.	13	0 20
25	Do.	15	3 25
26	Deiyannekele	2	0 17
27	Diaparaekele	2	1 20
		491	3 16

Lots excluded.

T 1	Talagahahena	0	0 37
U 1	Kendagaha-arawekumbura	3	2 30
V 1	Do.	0	0 23
W 1	Do.	0	0 9
X 1	Do.	0	0 5
Y 1	Do.	0	0 3
Z 1	Himbiliyagahawatta	1	3 19
A 2	Narangahawattehena	4	0 8
B 2	Do.	0	0 8
—	T. P. 82,510	19	0 0
		29	0 22

Reference to Boundaries of Sketch.

Lot.	Name of Land.	Lot.	Name of Land.
1	Road from Badulla to Wellawaya	32	Ihanakumburewatta
2	Road reservation	33	Unanakumbura
3	T.P. 59,745	34	Ihanakumburewatta
4	Road reservation	35	Bogaha-arawehena
5	Road from Badulla to Wellawaya	36	Gotuwela-oya
6	Millagaha-arawehena	37	Talagaha-arawa
7	Himbiliyagahawatta	38	Gangodakumburewatta
8	Godadehiarawa	39	Gangodakumbura
9	Footpath	40	Ela
10	Jambugahahena	41	Gotuwela-oya
11	Habolosarawekumburuyaya	42	T.P. 79,040
12	Malankandura	43	Pallegederawattehena
13	Habolosarawekumburuyaya	44	Hewanekumburuyaya
14	Malankandura	45	Gotuwela-oya
15	Dambagaha-arawa	46	Malitikumburehena
16	Illukhena	47	Gannilewatta
17	Bogaha-arawekumburuyaya	47a	Malitikumburehena
18	Dola	47b	Rukattanahena
19	Bogahahena	48	Weliwattepatana
20	Bogaha-arawekumburuyaya	49	Weliarawewatta
21	Illukhena	50	Gotuwela-oya
22	Illukarawewatta	51	Water-course
23	Millagaha-arawekumburuyaya	52	T.P. 176,346
24	Gannilehena	53	Footpath
25	Water-course	54	T.P. 176,346
26	Hewanakumburawatta	55	Footpath
27	Water-course	56	T.P. 176,346
28	Asweddumakumbura	57	Footpath
29	Gotuwela-oya	58	T.P. 165,753
30	Galpottewatta	59	P. P. 774
31	Bogaha-arawehena	60	Road from Kumbalwela to Namunukula
		61	Village limit of Pattiyeckumbura

Surveyor-General's Office,
Colombo, January 5, 1904.P. D. WARREN,
Assistant Surveyor-General.

Uva S.O 255