

Ceylon Government Gazette

Published by Authority.

No. 5,980—THURSDAY, MARCH 31, 1904.

PART I.—General : Minutes, Proclamations, Appointments,
and General Government Notifications.

PART II.—Legal and Judicial.

PART III.—Provincial Administration.

PART IV.—Land Settlement.

PART V.—Mercantile, Marine, Municipal, Local, &c.

Separate paging is given to each Part in order that it may be filed separately.

Part IV. — Land Settlement

	PAGE	PAGE
Preliminary Notices ...	—	281
Final Orders ...		

FINAL ORDERS.

Order under Section 4, Sub-section (1), of "The Waste Lands Ordinances of 1897, 1899, 1900, and 1903," admitting Land to be Private Property.

In the matter of the land commonly called or known as Welihenagewattehena, situate in the village of Balukawala in the Gangaboda pattu of the Matara District, in the Southern Province, and of "The Waste Lands Ordinances of 1897, 1899, 1900, and 1903."

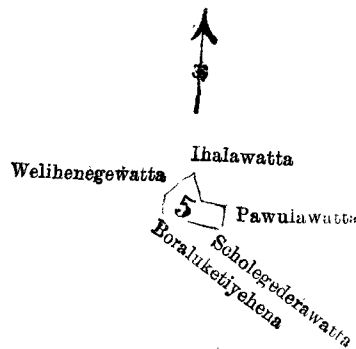
WHEREAS in pursuance of section 1 of the said Ordinances it was duly notified on the Thirty-first day of July, One thousand Nine hundred and Three, that if no claim to the land commonly called or known as Welihenagewattehena, situate in the village Balukawala in the Gangaboda pattu of the Matara District, in the Southern Province, containing in extent 1 acre 1 rood and 19 perches, and shown as lot 5 in preliminary plan No. 77 and in the annexed certified tracing therefrom, was made the Special Officer appointed under section 28 of the said Ordinances within the period of three months from the date specified in such notice, such land would be deemed the property of the Crown and dealt with on account of the Crown (*vide* Notice No. 1,597) :

And whereas Babunawitagamage Abaranhami of Babunawita made claim thereto, and I, John George Fraser, Special Officer appointed under section 28 of the said Ordinances, made due inquiry into such claim, I do hereby admit the claim of the said claimant to the said land, as more fully described herein below, under section 4, sub-section (1), of the said Ordinances.

Description of the Land referred to.

The land commonly called or known as Welihenagewattehena, situate in the village of Balukawala in the Gangaboda pattu of the Matara District, in the Southern Province, containing in

extent 1 acre 1 rood and 19 perches, shown as lot 5 in sheet O¹⁹_{XII} and in preliminary plan No. 77 and in the annexed certified tracing therefrom, and bounded as follows: on the north by Ihalawatta belong-



Scale of 16 Chains to an Inch.

Situation: Balukawela village in Gangaboda pattuwa.

Lot.	Name of Land.	Preliminary plan 77.	Extent.
			A. R. P.
5	Welihenegawattehena	...	1 1 19

Surveyor-General's Office,
Colombo, May 22, 1903.

Sheet O¹⁹_{XII}.

P. D. WARREN,
Assistant Surveyor-General.

ing to Gamage Babune and others; on the east by Paulawatta belonging to Gamage Kiristina and others; on the south by Iscolegedarawatta belonging to Polwattegallege Tepanis, Boraluketiyehena claimed by Barestu Amarawira; on the west by Welihenegawatta belonging to Gamage Abaran and others.

February 9, 1904.

Matara S.O. 1,069

J. G. FRASER,
Special Officer.

Order under Section 2 of "The Waste Lands Ordinances of 1897, 1899, 1900, and 1903." declaring Land to be Crown Property.

In the matter of the land commonly called or known as Udamullahena, situate in the village of Balukawala in the Gangaboda pattu of the Matara District, in the Southern Province, and of "The Waste Lands Ordinances of 1897, 1899, 1900, and 1903."

THE notice required by section 1 of "The Waste Lands Ordinances of 1897, 1899, 1900, and 1903," having been duly published in manner prescribed by that section in respect of the above-named land (*vide* notice No. 1,591), and no claim having been made to the said land or to any interest therein within the period of three months from the date specified in the said notice, I, John George Fraser, Special Officer appointed under section 28 of the said Ordinances, under and by virtue of the powers vested in me in that behalf by section 2 of the said Ordinances, do hereby on this 9th day of February, 1904, order and declare that the said land, as more fully described herein below, situate in the village of Balukawala in the Gangaboda pattu of the Matara District, in the Southern Province, and shown as lot 87 in preliminary plan No. 77 and in the annexed certified tracing therefrom, and containing in extent 1 acre and 36 perches, is the property of the Crown.


Description of the Land referred to.

The following lot situated in the village of Balukawala in the Gangaboda pattu of the Matara District, in the Southern Province, as described in the annexed certified tracing:—

Lot.	Name of Land.	Extent.
		A. R. P.
87	Udamullahena	1 0 36

Preliminary plan 77.

on sheet O ¹⁹_{XII}, and bounded as follows: on the north by Koralegehena claimed by Don Dias Samarasinha Ekanayaka and others, Pansalawatta claimed by Balukawala Pansala; on the east by



Scale of 16 Chains to an Inch.

Situation: Balukawela village in Gangaboda pattu.

Preliminary plan 77.

Lot.	Name of Land.	Extent.
87	Udamullahena	1 0 36

Sheet O ¹⁹_{XII}.

Surveyor-General's Office,
Colombo, May 22, 1903.

P. D. WARREN,
Assistant Surveyor-General.

Udamullewagura claimed by Don Andris Siriwardana; on the south by Koralegehena claimed by Don Dias Samarasinha Ekanayaka and others; on the west by Koralegehena claimed by Don Dias Samarasinha Ekanayaka and others.

The 9th day of February, 1904.

Matara S.O. 1,070

J. G. FRASER,
Special Officer.

**Order under Section 4, Sub-section (1), of "The Waste Lands Ordinances of 1897, 1899, and 1903,"
declaring Land to be Crown Property.**

In the matter of the land commonly called or known as Dikhena, situate in the village of Rotumba in the Morawak korale of the Matara District, in the Southern Province, and of "The Waste Lands Ordinances of 1897, 1899, 1900, and 1903."

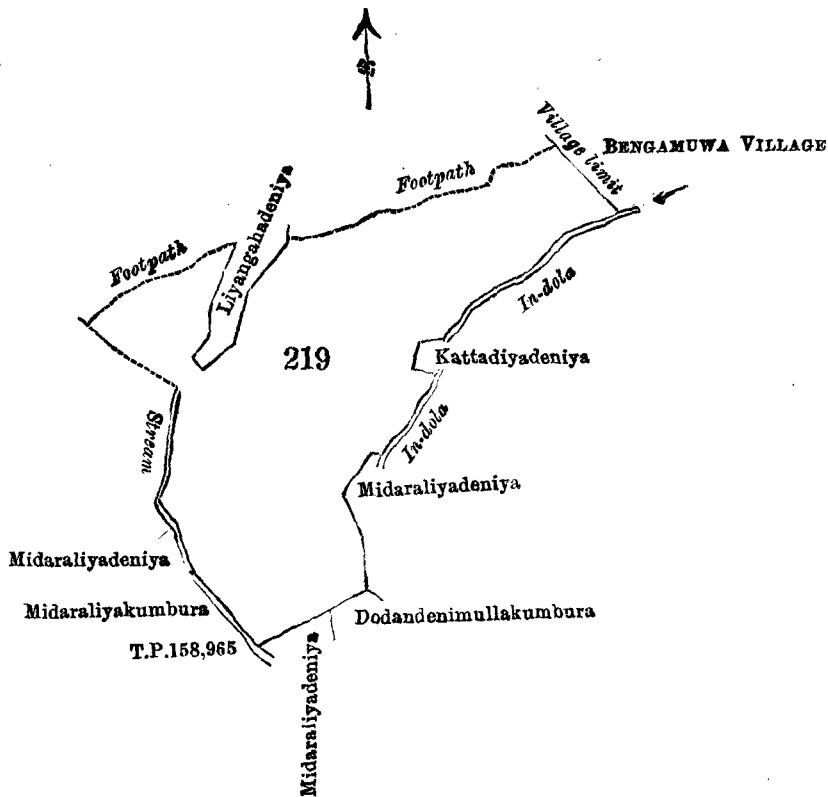
WHEREAS in pursuance of section 1 of the said Ordinances it was duly notified on the Twenty-seventh day of February, One thousand Nine hundred and Three, that if no claim to the land commonly called or known as Dikhena, situate in the village of Rotumba in the Morawak korale of the Matara District, in the Southern Province, containing in extent 18 acres 1 rood and 22 perches, and shown as lot 219 in preliminary plan No. 44 and in the annexed certified tracing therefrom, was made to the Special Officer appointed under section 28 of the said Ordinances within the period of three months from the date specified in such notice, such land would be deemed the property of the Crown and dealt with on account of the Crown (*vide* notice No. 1,370):

And whereas (1) Charles William Sepala Ratnayaka of Bengamuwa and (2) Don Hendrik Sepala Ratnayaka of Rotumba made claim thereto; and whereas the said claimants have withdrawn their claims to the said land, I, John George Fraser, Special Officer appointed under section 28 of the said Ordinances, under and by virtue of powers vested in me in that behalf by section 4 of the said Ordinances, do hereby on this Ninth day of February, 1904, order and declare, under section 4, sub-section (1), of the said Ordinances, that the said land, as more fully described herein below, is the property of the Crown.

Description of the Land referred to.

The land commonly called or known as Dikhena, situated in the village of Rotumba in the Morawak korale of the Matara District, in the Southern Province, containing in extent 18 acres 1 rood and 22 perches, shown as lot 219 in sheet O ¹⁵₁₉₋₂₇ and in preliminary plan No. 44 and in the annexed certified tracing therefrom, and bounded as follows: on the north by the footpath to Bengamuwa, Liyanagahadeniya claimed by Wirasekarage Nikulas and others, the footpath to Bengamuwa, the

village limit of Bengamuwa; on the east by the Indola, Kattadiyadeniya belonging to Crown, the Indola, Midaraliyadeniya claimed by Don Nikulas Wijesiriwardena Wirakoon Mabarana Hamu and others; on the south by Dodandeniye mullekumbura claimed by Warnakulage Odris and others,



Scale of 8 Chains to an Inch.
 Situation : Rotumba village in Morawak korale.
 Preliminary plan 44.

Lot.	Name of Land.	Extent. A. R. P.
219	Dikhenā	18 1 22

Cadastral sheet O ¹⁵/₁₉₋₂₇

Surveyor-General's Office,
 Colombo, November 29, 1902.

P. D. WARREN,
 Assistant Surveyor-General.

Midaraliyadeniya sold by Crown (T.P. 158,965), Midaraliyakumbura belonging to Don Nikulas Wijesiriwardana Wirakoon Mabarana Hamu and others; on the west by Midaraliyadeniya belonging to ditto, a stream, a footpath.

February 9, 1904.

Matara S.O. 1,071

J. G. FRASER,
 Special Officer.

Order under Section 4, Sub-section (1), of "The Waste Lands Ordinances of 1897, 1899, 1900, and 1903," admitting Land to be Private Property.

In the matter of the land commonly called or known as Gawaragodahena, situate in the village of Balukawala in the Gangaboda pattu of the Matara District, in the Southern Province, and of "The Waste Lands Ordinances of 1897, 1899, 1900, and 1903."

WHEREAS in pursuance of section 1 of the said Ordinances it was duly notified on the 31st day of July, One thousand Nine hundred and Three, that if no claim to the land commonly called or known as Gawaragodahena, situate in the village of Balukawala in the Gangaboda pattu of the Matara District, in the Southern Province, containing in extent 1 acre and 26 perches, and shown as lot 68 in preliminary plan No. 77 and in the annexed certified tracing therefrom, was made to the Special Officer appointed under section 28 of the said Ordinances within the period of three months from the date specified in such notice, such land would be deemed the property of the Crown and dealt with on account of the Crown (*vide* notice No. 1,591):

And whereas (1) Vidanagamage Don Siman, (2) Vidanagamage Don Jandris, (3) Siriwardena Aratchige Don Andris, all of Balukawala, made claim thereto, and I, John George Fraser, Special Officer appointed under section 28 of the said Ordinances, made due inquiry into such claim, I do hereby admit the claim of the said claimants to the said land, as more fully described herein below, under section 4, sub-section (1), of the said Ordinances.

Description of the Land referred to.

The following lot situated in the village of Balukawala in the Gangaboda pattu of the Matara District, in the Southern Province, as described in the annexed tracing :—

Preliminary plan 77.

Lot.	Name of Land.	Extent. A. R. P.
68 ...	Gawaragodahena ...	1 0 26

on sheet O¹⁹_{XII}, and bounded as follows : on the north by Nagahadeniya claimed by Dahanayakage Don Carolis and others ; on the east by Gawaragodawatta belonging to Vidanagamage Don Siman and



Scale of 16 Chains to an Inch.

Situation : Balukawala village in Gangaboda pattuwa.

Preliminary plan 77.

Lot.	Name of Land.	Extent. A. R. P.
68 ...	Gawaragodahena...	1 0 26

Sheet O¹⁹_{XII}.

Surveyor-General's Office,
Colombo, May 22, 1903.

P. D. WARREN,
Assistant Surveyor-General.

others ; Gawarabokka belonging to Don Davith Jayasinha Siriwardana ; on the south by Udumullehenyaya claimed by Vidanagamage Don Siman and others ; on the west by Udumullehenyaya claimed by Vidanagamage Don Siman and others.

February 9, 1904.

Matara S.O. 1,072

J. G. FRASER,
Special Officer.

Order under Section 2 of "The Waste Lands Ordinances of 1897, 1899, 1900, and 1903," declaring Lands to be Crown Property.

In the matter of the lands commonly called or known as Arambegodahenyaya, Miriswattekele *alias* Radawawilakele, Radawawila, Bogahadeniya, Radawawilakele, and Kaluwala, situate in the village of Mipawita in the Kandaboda pattu of the Matara District, in the Southern Province, and of "The Waste Lands Ordinances of 1897, 1899, 1900, and 1903."

THE notice required by section 1 of "The Waste Lands Ordinances of 1897, 1899, 1900, and 1903," having been duly published in manner prescribed by that section in respect of the above-named lands (*vide* notice No 1,640), and no claim having been made to the said lands or to any interest therein within the period of three months from the date specified in the said notice, I, John George Fraser, Special Officer appointed under section 28 of the said Ordinances, under and by virtue of the powers vested in me in that behalf by section 2 of the said Ordinances, do hereby on this 30th day of January, 1904, order and declare that the said lands, as more fully described herein below, situate in

the village of Mipawita in the Kandaboda pattu of the Matara District, in the Southern Province, and shown as lots 33, 1, 2, 3, 4, and 23 in preliminary plan No. 94 and in the annexed certified tracings therefrom, and containing in extent 184 acres 1 rood and 32 perches, are the property of the Crown.

Description of the Lands referred to.

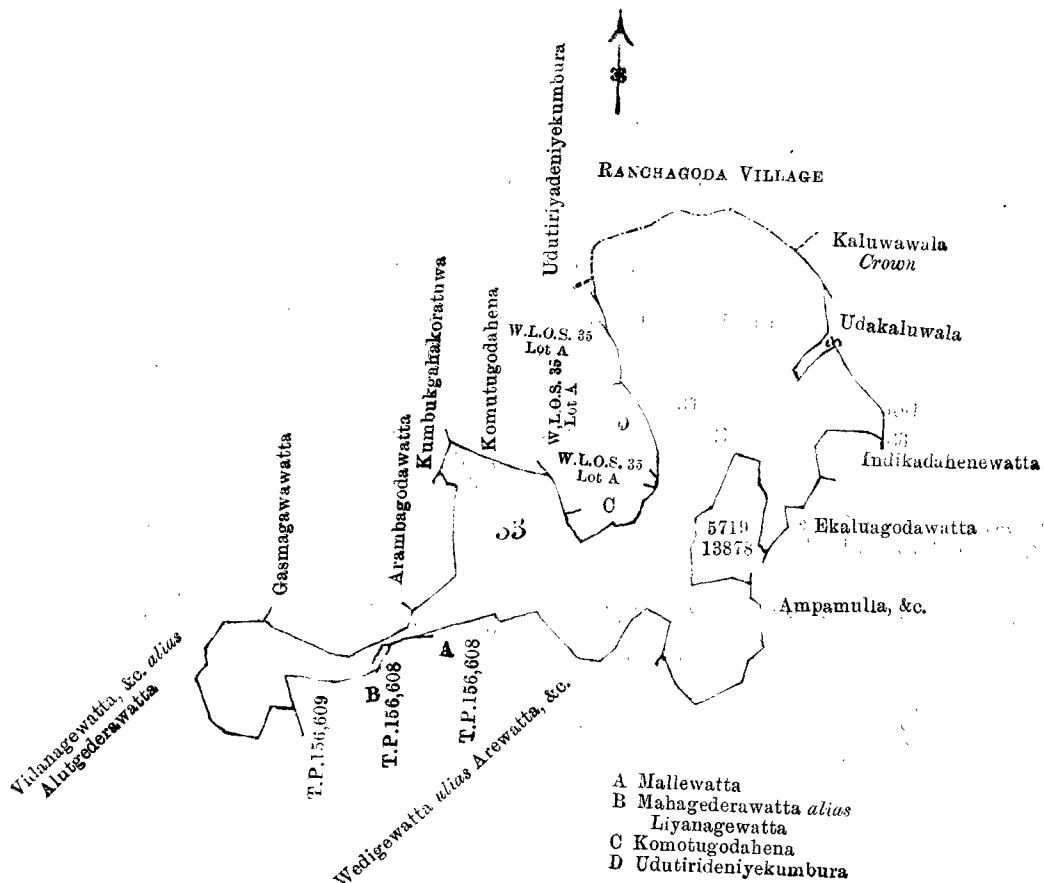
The following lots situated in the village of Mipawita in the Kandaboda pattu of the Matara District, in the Southern Province, as described in the annexed certified tracings:—

I.

Preliminary plan 94.

Lot.	Name of Land.	Extent.	
		A.	R. P.
33	Arambegodahenyaya	76	2 35

and bounded as follows: on the north by the village limit of Ranchagoda; on the east by Kaluwawala belonging to Crown, Udakaluwala claimed by J. R. Wijeratna and others, Indikadahenewatta claimed by Talawitige Don Juwanis and others, Ekaluwagodawatta claimed by Don Dionis Ratnayaka and others, Potumullekuttiya belonging to Crown (P.P. 5,719, 13,878), Potumulla belonging to Liyanage Don Andiris and others; on the south by Ampamulla claimed by Samarawikkrama Guna-



Scale of 16 Chains to an Inch.

Situation: Mipawita village in Kandaboda pattuwa.

Preliminary plan 94.

Lot.	Name of Land.	Extent.	
		A.	R. P.
33	Arambegodahenyaya	76	2 35

Surveyor-General's Office,
Colombo, May 25, 1903.

Sheets O 20 VI. and O 20 V.

P. D. WARREN,
Assistant Surveyor-General.

sekara Don Abraham and others, Wedigewatta alias Arewatta claimed by Gamage Don Andiris, Divelwatta belonging to Samaranyaka Don Tiadoris, Mallehawatta sold by Crown to Paranagama Kaluappu and others (T.P. 156,608), Mallehawatta claimed by ditto, Mahagedarawatta alias Liyanagewatta sold by Crown to Liyanage Don Andiris (T.P. 156,609), Mahagedarawatta alias Liyanagewatta claimed by ditto, Upasakagedarawatta claimed by Hettiachchige Don Andiris and others; on the west by Vidānagewatta alias Alutgedarawatta, Nabaraheladeniya-atmaga claimed by Liyanage Don Carolis

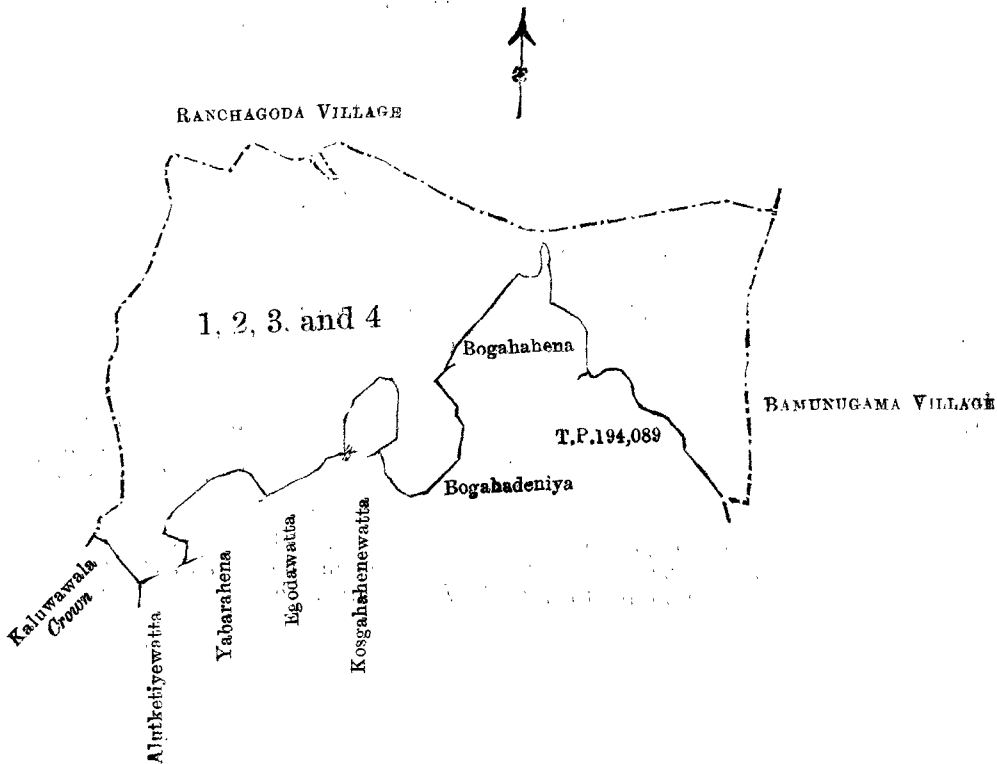
and others, Nabarahelawatta claimed by Gamage Don Andiris and others, Hettikandegewatta claimed by Gamage Nikulas and others, Pinnagodegewatta claimed by Liyanage Don Andiris and others, Gas-magawawatta claimed by Liyanage Don Carolis, Arambegodawatta claimed by Liyanage Don Andiris, Kumbukgahakoratuwa claimed by Gamage Dingi Appu and others, Komutugodahena claimed by Francis Dissanayaka, Komutugodahena sold by Crown to ditto, Komutugodahena claimed by ditto, Komutugodahena sold by Crown to ditto, Uduthiriyedeniya claimed by J. R. W. Wellappuli and others, Komutugodahena sold by Crown to Francis Dissanayaka, Udutiriyadeniyakumbura claimed by J. R. W. Wellappuli and others.

II.

Preliminary plan 94.

Lot.	Name of Land.	Extent.	
		A.	R. P.
1	Miriswattekele <i>alias</i> Radawawilakele	76	3 14
2	Radawawila	1	2 29
3	Bogahadeniya	0	2 3
4	Radawawilakele	25	2 31
		104	2 37

and bounded as follows: on the north by the village limit of Ranchagoda; on the east by the village limit of Bamunugama; on the south by Bogahahena sold by Crown to Edwin Wijeratna and others (T.P. 194,089), Bogahahena claimed by ditto, Bogahadeniya claimed by Gamage Don Andiris, Kosgaha-



Scale of 16 Chains to an Inch.

Situation: Mipawita village in Kandaboda pattuwa.

Preliminary plan 94.

Lot.	Name of Land.	Extent.	
		A.	R. P.
1	Miriswattekele <i>alias</i> Radawawilakele	76	3 14
2	Radawawila	1	2 29
3	Bogahadeniya	0	2 3
4	Radawawilakele	25	2 31
		104	2 37

Surveyor-General's Office,
Colombó. May 25, 1903.

Sheet O 20
VI.

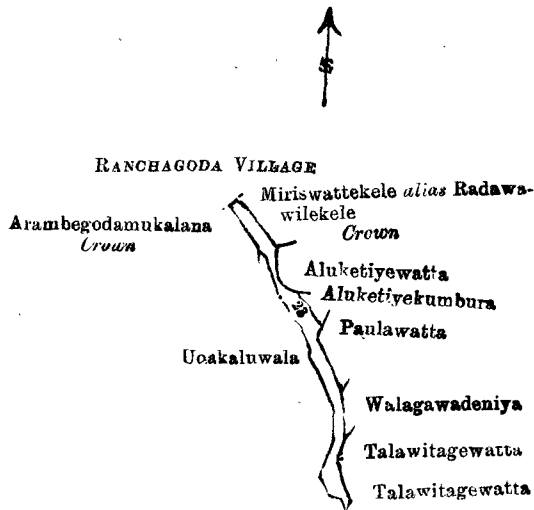
P. D. WARREN,
Assistant Surveyor-General.

henewatta claimed by Gamage Babunhami and others, Kosgahahena sold by Crown to Wijetungamage Don Abaran (T.P. 175,830), Egodawatta claimed by ditto, Yabarahena claimed by Ranukege Babun Appu and others, Alutketiyewatta belonging to Wikarama-achchige Nikulas and others; on the west by Kaluwawala belonging to Crown, the village limit of Ranchagoda.

III.
Preliminary plan 94.

Lot.	Name of Land.	Extent. A. R. P.
23	Kaluwala	3 0 0

and bounded as follows : on the north by the village limit of Ranchagoda ; on the east by Miriswattekele *alias* Radawawilakele belonging to Crown, Aluketiyewatta belonging to Wikkarama-achchige Nikulas and others, Aluketiyekumbura belonging to ditto, Paulawatta belonging to ditto, Walagawa-



Scale of 16 Chains to an Inch.

Situation : Mipawita village in Kandaboda pattuwa.

Preliminary plan 94.

Lot.	Name of Land.	Extent. A. R. P.
23	Kaluwala	3 0 0

Surveyor-General's Office,
Colombo, May 25, 1903.

Sheet O 20
VI.

P. D. WARREN,
Assistant Surveyor-General.

deniya belonging to Liyantantirigamage Don Dines and others, Talawitagewatta belonging to Talawitaga Juwanis and others ; on the south by Udakaluwala belonging to J. R. W. Wellappuli and others ; on the west by Udakaluwala belonging to J. R. W. Wellappuli and others, Arambegodamukalana belonging to Crown.

January 30, 1904.

Matara S.O. 1,073

J. G. FRASER,
Special Officer.

Order under Section 2 of "The Waste Lands Ordinances of 1897, 1899 1900, and 1903," declaring Lands to be Crown Property.

In the matter of the lands commonly called or known as Annasigulanehena, Kudagalahenyaya, Warakapelpoladeniya, Muguneheneatura, Puwakgahawilahena, and Polatukandemukalana, situate in the village of Rotumba in the Morawak korale of the Matara District, in the Southern Province, and of "The Waste Lands Ordinances of 1897, 1899, 1900, and 1903."

THE notice required by section 1 of "The Waste Lands Ordinances of 1897, 1899, 1900, and 1903," having been duly published in manner prescribed by that section in respect of the above-named lands (*vide* notice No. 1,360), and no claim having been made to the said lands or to any interest therein within the period of three months from the date specified in the said notice, I, John George Fraser, Special Officer appointed under section 28 of the said Ordinances, under and by virtue of the powers vested in me in that behalf by section 2 of the said Ordinances, do hereby on this 3rd day of February, 1904, order and declare that the said lands, as more fully described herein below,

situate in the village of Rotumba in the Morawak korale of the Matara District, in the Southern Province, and shown as lots 145, 182, 183, 190, 193, and 195½ in preliminary plan No. 44 and in the annexed certified tracing therefrom, and containing in extent 743 acres 2 roods and 30 perches, are the property of the Crown.

Description of the Lands referred to.

The following lots situated in the village of Rotumba in the Morawak korale of the Matara District, in the Southern Province, as described in the annexed certified tracing :—

Preliminary plan 44.

Lot.	Name of Land.	Extent.		
		A.	R.	P.
145	Annasigulanehena	39	0	0
182	Kudagalahenyaya	91	1	30
189	Warakapelpoladeniya	1	3	10
190	Muguneheneatura	229	2	0
193	Puwakgahawilahena	9	3	30
195½	Polatukandemukalana	372	0	0
		<u>743</u>	<u>2</u>	<u>30</u>

on sheets O 15 V, O 15 VI, and O 15 IX; and bounded on the north by the village limit of Molaggamuwa, the Bibulagawadola, Bibulagawawatta claimed by Hettige Ennappu and others, Minuanwilehena claimed by Hettige Jayanhami and others, a footpath; on the east by the Urubokke-ganga, Nawattehena claimed by Hettige Jayanhami and others, Tuduwewattuyaya claimed by Pelawattege Baba and others, Gohonigeliyadda sold by Crown to Wirasekarage Don Janis (T. P. 155, 125), Kokmaduwewatte-kumbura claimed by Wirasekarage Nikulas and others, Kokmaduwewatta claimed by Senanayakage Nikulas and others, the Bulandola, Mawatagewatta claimed by Dona Kristiana Wirasinha, Kankanangewattuyaya claimed by Wijenayakankanange Tambihami and others, Gulanewattuyaya claimed by S. D. Babune and others, Welituduwekambura claimed by Jayasinkandage Don Thomis and others, Godairewatta claimed by Gamage Punchiappu and others, Gedarakumbura claimed by Mainattuhewaradage Dingisa and others, Hulawaliyakumbura claimed by D. C. W. Dissanayaka and others, Mahakumburuyaya claimed by D. K. Wirasinha and others, Tumbekumbura claimed by Beralanpanatara Pansala, Assurangodahena claimed by Waranakulage Odiris and others; on the south by the Kongahadola, the village limit of Panakaduwa; on the west by the village limit of Horagala.

NOTE.—The following lots lying within the above boundaries are excluded from this order, and their aggregate acreage, viz., 118 acres 1 rood and 4 perches, is not included in the acreage of 743 acres 2 roods and 30 perches given above :—

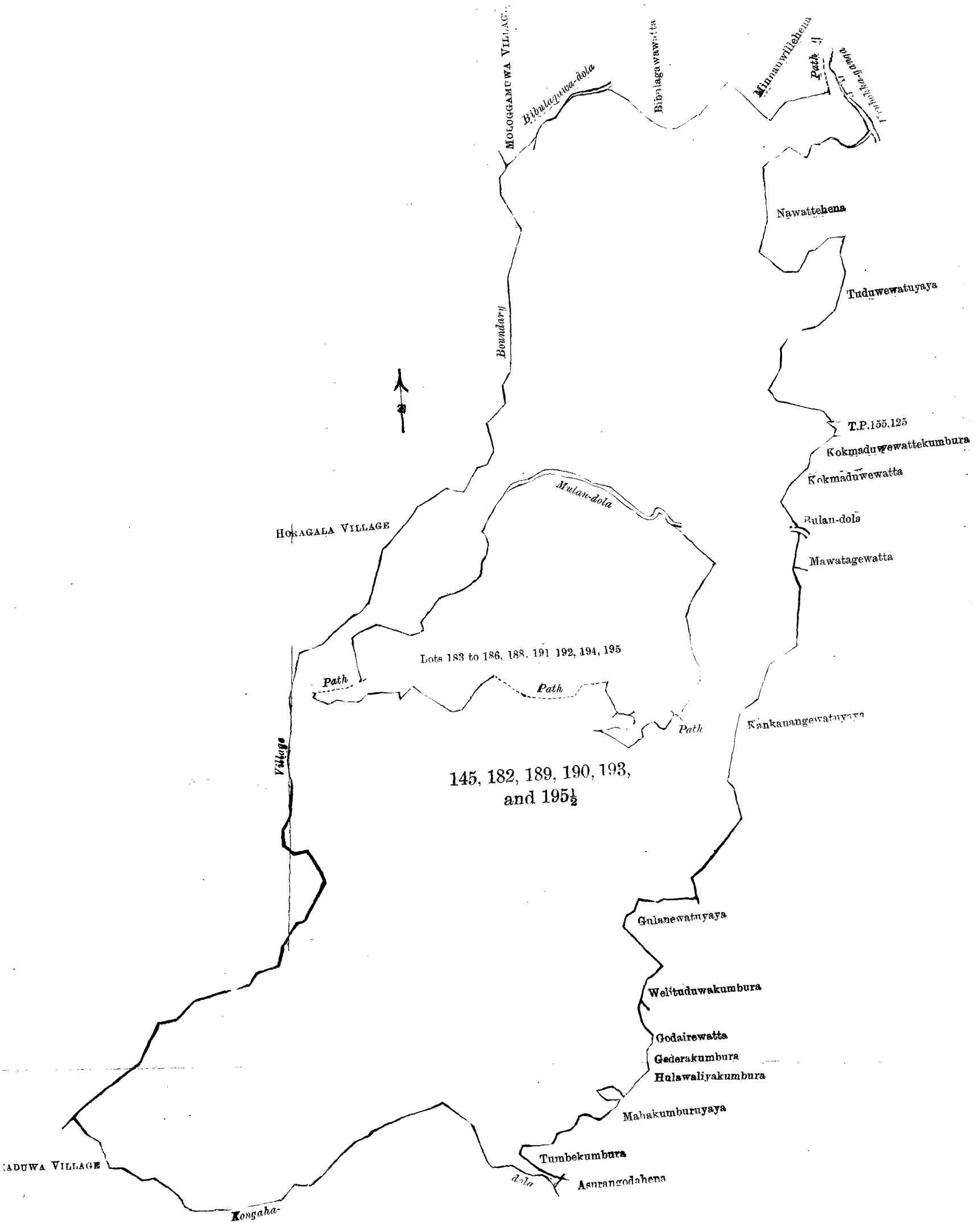
Preliminary plan 44.

Lot.	Name of Land.	Extent.		
		A.	R.	P.
183	Ambagahawattaudakandewatta	21	0	10
184	Udakandekumbura	4	1	32
185	Udakandewatta	1	0	28
186	Kapatenuwa	3	0	0
188	Ilapolehena	51	2	25
192	Udakandewattehena	8	0	32
194	Udakandewatta	0	2	35
195	Udakandedeniya	8	2	2
191	Warakapelpolabena	19	2	0
		<u>118</u>	<u>1</u>	<u>4</u>

February 3, 1904.

J. G. FRASER,
Special Officer.

[For Tracing see page 290.]



Scale of 16 Chains to an Inch.

Situation : Rotumba village in Morawak korale.		
Lot.	Preliminary plan 44. Name of Land.	Extent. A. R. P.
145 } 182 } 189 } 190 } 193 } 195½ }	Annasigulanehena, Kudagalahenyaya, Warakapelpoladeniya, Muguneheneatura, Puwagahawilahena, and Polatukandemukalana ...	743 2 30.
<i>Lots excluded.</i>		
183 to 186 } 188 } 191 } 192 } 194 } 195 }	Ambagahawattaudakandewatta, Udakandewatta, Udakandekumbura, Kapatenuma, Illapolahena, Udakandewattehena, Udakandewatta, Udakandedeniya, and Warakapelpolahena ...	118 1 4
Cadastral 16 chains sheets O 15, O 15, O 15 V, IV, IX.		

Surveyor-General's Office,
Colombo, January 6, 1904.

P. D. WARREN,
Assistant Surveyor-General.

Matara S.O. 1,074

Order under Section 4, Sub-section (1), of "The Waste Lands Ordinances of 1897, 1899, 1900, and 1903,"
declaring the Land to be Crown Property.

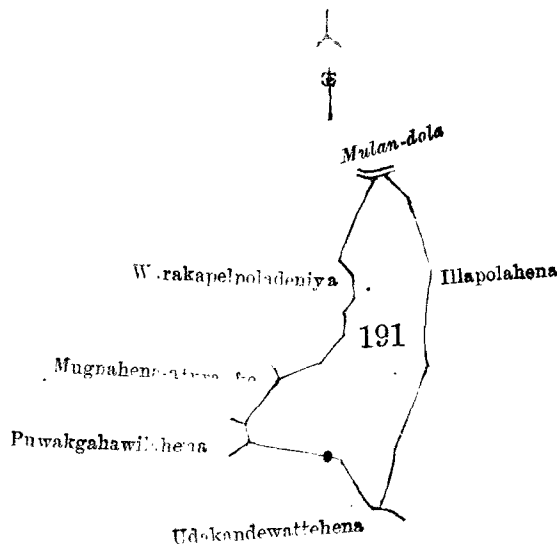
In the matter of the land commonly called or known as Warakapelpolahena, situate in the village of Rotumba in the Morawak korale of the Matara District, in the Southern Province, and of "The Waste Lands Ordinances of 1897, 1899, 1900, and 1903."

WHEREAS in pursuance of section 1 of the said Ordinances it was duly notified on the Twentieth day of February, One thousand Nine hundred and Three, that if no claim to the land commonly called or known as Warakapelpolahena, situate in the village of Rotumba in the Morawak korale of the Matara District, in the Southern Province, containing in extent 19 acres and 2 roods, and shown as lot 191 in preliminary plan No. 44 and in the annexed certified tracing therefrom, was made to the Special Officer appointed under section 28 of the said Ordinances within the period of three months from the date specified in such notice, such land would be deemed the property of the Crown and dealt with on account of the Crown (*vide* notice No. 1,360):

And whereas (1) Dona Christina Wirasingha, (2) James Alwis Wijesiriwardana Weerakoon Mabarana, (3) Abraham Alexander Wijesiriwardana Wirakoon Mabarana, all of Rotumba, made claim thereto; and whereas the said claimants have withdrawn their claims to the said land, I, John George Fraser, Special Officer appointed under section 28 of the said Ordinances, under and by virtue of the powers vested in me in that behalf by section 4 of the said Ordinances, do hereby on this Third day of February, 1904, order and declare, under section 4, sub-section (1), of the said Ordinances, that the said land, as more fully described herein below, is the property of the Crown.

Description of the Land referred to.

The land commonly called or known as Warakapelpolahena, situated in the village of Rotumba in the Morawak korale of the Matara District, in the Southern Province, containing in extent 19 acres 2 roods, shown as lot 191 in preliminary plan No. 44 and in the annexed certified tracing therefrom,



Scale of 16 Chains to an Inch.

Situation : Rotumba village in Morawak korale.			
		Preliminary plan 44.	Extent.
Lot.		Name of Land.	A. R. P.
191	...	Warakapelpolahena	19 2 0
		Cadastral 16 chain sheets O ¹⁵ _V & O ¹⁵ _{VI} .	
Surveyor-General's Office, Colombo, January 6, 1904.			P. D. WARREN, Assistant Surveyor-General.

and bounded as follows ; on the north by the Mulandola ; on the east by Illapolahena ; on the south by Udakandewattehena ; and on the west by Puwakgahawilahena belonging to the Crown, Mugunehenatura, &c., belonging to the Crown, and Warakapelpoladeniya belonging to the Crown.

February 3, 1904.

Matara S.O. 1,075

J. G. FRASER,
Special Officer.

Order under Section 4, Sub-section (1), of "The Waste Lands Ordinances of 1897, 1899, 1900, and 1903," admitting Land to be Private Property.

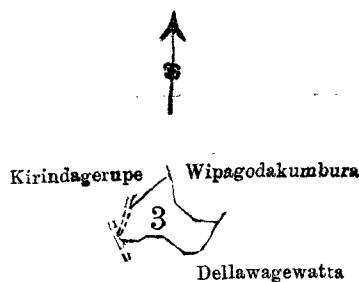
In the matter of the land commonly called or known as Kongahahena, situate in the village of Panditaporuwa in the Kandaboda pattu of the Matara District, in the Southern Province, and of "The Waste Lands Ordinances of 1897, 1899, 1900, and 1903."

WHEREAS in pursuance of section 1 of the said Ordinances it was duly notified on the Twenty fourth day of July, One thousand Nine hundred and Three, that if no claim to the land commonly called or known as Kongahahena, situate in the village of Panditaporuwa in the Kandaboda pattu of the Matara District, in the Southern Province, containing in extent 2 acres 1 rood and 38 perches, and shown as lot 3 in preliminary plan No. 83 and in the annexed certified tracing therefrom, was made to the Special Officer appointed under section 28 of the said Ordinances within the period of three months from the date specified in such notice, such land would be deemed the property of the Crown and dealt with on account of the Crown (*vide* notice No. 1,582) :

And whereas Wirabaddana Disanayaka Babappuhami of Panditaporuwa made claim thereto, and I, John George Fraser, Special Officer appointed under section 28 of the said Ordinances, made due inquiry into such claim, I do hereby admit the claim of the said claimant to the said land, as more fully described herein below, under section 4, sub-section (1), of the said Ordinances.

Description of the Land referred to.

The land commonly called or known as Kongahahena, situate in the village of Panditaporuwa in the Kandaboda pattu of the Matara District, in the Southern Province, containing in extent 2 acres 1 rood and 38 perches, shown as lot 3 in sheet O²⁰_{II} and preliminary plan No. 83 and in the annexed



Scale of 16 Chains to an Inch.

Situation : Pandithaporuwa village in Kandaboda pattu.

		Preliminary plan 83.	Extent.
Lot.		Name of Land.	A. R. P.
3	...	Kongahahena	2 1 38
		Sheet O ²⁰ _{II} .	

Surveyor-General's Office,
Colombo, May 25, 1903.

P. D. WARREN,
Assistant Surveyor General

certified tracing therefrom, and bounded as follows : on the north by Kirindegeruppa claimed by Rajapaxage Abaran and others, Wijepagodakumbura claimed by Wirabaddana Baba Appuhami and others ; on the east and south by Dellawagewatta claimed by Waragoda Achchige Babune and others ; on the west by the minor road from Mulatiyana to Hakmana.

February 3, 1904.

Matara S.O. 1,076

J. G. FRASER,
Special Officer.

Order under Section 4, Sub-section (1), of "The Waste Lands Ordinances of 1897, 1899, 1900, and 1903," admitting Land to be Private Property.

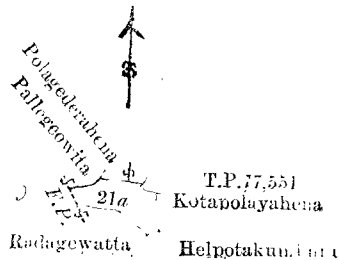
In the matter of the land commonly called or known as Godagawahena *alias* Godawehena situate in the village of Balukawela in the Gangaboda pattu of the Matara District, in the Southern Province, and of "The Waste Lands Ordinances of 1897, 1899, 1900, and 1903."

WHEREAS in pursuance of section 1 of the said Ordinances it was duly notified on the Thirty-first day of July, 1903, that if no claim to the land commonly called or known as Godagawahena *alias* Godawehena, situate in the village of Balukawela in the Gangaboda pattu of the Matara District, in the Southern Province, containing in extent 1 acre 3 roods and 4 perches, and shown as lot 21a in preliminary plan No. 77 and in the annexed certified tracing therefrom, was made to the Special Officer appointed under section 28 of the said Ordinances within the period of three months from the date specified in such notice, such land would be deemed the property of the Crown and dealt with on account of the Crown (*vide* Notice No. 1,598):

And whereas (1) Walpitaheva Radage Babuse of Tibbotuwawa and (2) Dandeniya Hewage Girigoris Appu made claim thereto, and I, John George Fraser, Special Officer appointed under section 28 of the said Ordinances, made due inquiry into such claim; I do hereby admit the claim of the said claimants to the said land, as more fully described herein below, under section 4, sub-section (1), of the said Ordinances.

Description of the Land referred to.

The land commonly called or known as Godagawahena *alias* Godawehena, situate in the village of Balukawela in the Gangaboda pattu of the Matara District, in the Southern Province, containing in extent 1 acre 3 roods and 4 perches, shown as lot 21a in sheet O¹⁹_{XII} and in preliminary plan No. 77 and in the annexed certified tracing therefrom, and bounded as follows: on the north by Polagedarahena claimed by Don Siman Gunasekara and others, Iskolehena sold by Crown (T.P. 77,551); on the east



Scale of 16 Chains to an Inch.
Situation: Balukawela village in Gangaboda pattuwa.
Preliminary plan 77.

Lot.	Name of Land.	Extent. A. R. P.
21a	Godagawahena <i>alias</i> Godawehena	1 3 4

Surveyor-General's Office,
Colombo, May 22, 1903.

Sheet O¹⁹_{XII}.

P. D. WARREN,
Assistant Surveyor-General.

by Kotapolayahena claimed by J. S. Jayasinha and others, Helpotakumbura belonging to B. Amara-wira and others; on the south by Radagewatta belonging to Walpita Radage Babuse and others; on the west by the Gansabhawa road from Tibbotuwawa to Akuressa, Pallegeowita belonging to Palliye Garuge Babunhami and others.

February 9, 1904.
Matara S.O. 1,077

J. G. FRASER,
Special Officer.

Order under Section 4, Sub-section (1), of "The Waste Lands Ordinances of 1897, 1899, 1900, and 1903," declaring the Lands to be Crown Property.

In the matter of the lands commonly called or known as Uduwagurawilahena, Gonakoladeniyahena, Wagodapottawilla-addarahena, and Gonakoladeniyehena, situate in the village of Pandugama in the Gangaboda pattu of the Matara District, in the Southern Province, and of "The Waste Lands Ordinances of 1897, 1899, 1900, and 1903."

WHEREAS in pursuance of section 1 of the said Ordinances it was duly notified on the 21st day of August, One thousand Nine hundred and Three, that if no claim to the lands commonly called or known as Uduwagurawilahena, Gonakoladeniyahena, Wagodapottawilla-addarahena, Gonakoladeniyahena, situate in the village of Pandugama in the Gangaboda pattu of the Matara District, in the Southern Province, containing in extent 66 acres 1 rood and 21 perches, and shown as lots 4, 5, 10, 12, and 16 in preliminary plan No. 70 and in the annexed certified tracing therefrom,

was made to the Special Officer appointed under section 28 of the said Ordinances within the period of three months from the date specified in such notice, such lands would be deemed the property of the Crown and dealt with on account of the Crown (*vide* notice No. 1,663) :

And whereas Diwiture Badalge Mateshami of Welihena made claim thereto ; and whereas the said claimant has withdrawn his claim to the said lands, I, John George Fraser, Special Officer appointed under section 28 of the said Ordinances, under and by virtue of the powers vested in me in that behalf by section 4 of the said Ordinances, do hereby on this 9th day of February, 1904, order and declare, under section 4, sub-section (1), of the said Ordinances, that the said lands, as more fully described herein below, are the property of the Crown.

Description of the Lands referred to.

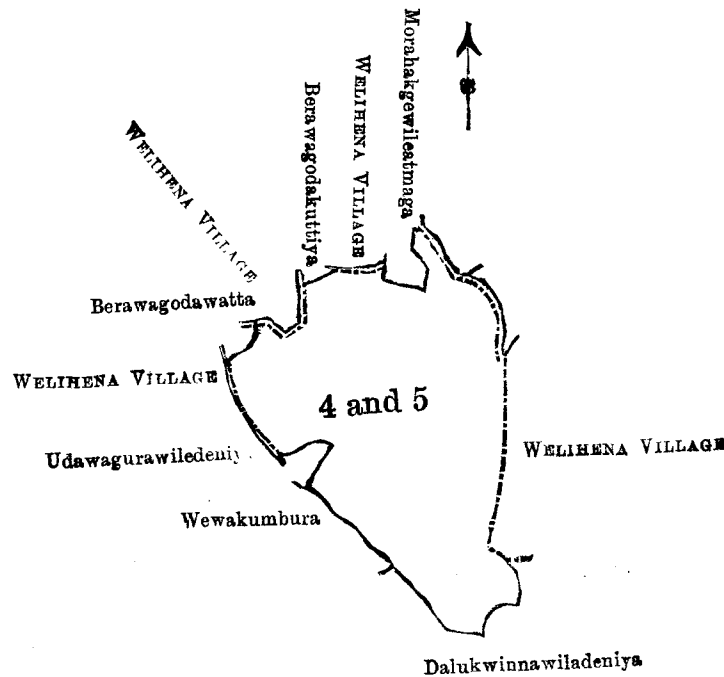
The following lots situated in the village of Pandugama in the Gangaboda pattu of the Matara District, in the Southern Province, as described in the annexed certified tracings :—

I.

Preliminary plan 70.

Lot.	Name of Land.	Extent.	
		A.	R. P.
4	Uduwagurawilahena	44	2 22
5	Do.	1	1 4
		45	3 26

on sheets O 19 and O 19, and bounded as follows : on the north by Berawagodawatta belonging to D. C. J. Siriwardana, the village limit of Welihena, Berawagodakuttiya claimed by Diviturebadalge



Scale of 16 Chains to an Inch.

Situation : Pandugama village in Gangaboda pattuwa.

Preliminary plan 70.

Lot.	Name of Land.	Extent.	
		A.	R. P.
4	Uduwagurawilahena	44	2 22
5	Do.	1	1 4
		45	3 26

Sheet O 19 and O 19
IV. and O VIII.

Surveyor-General's Office,
Colombo, June 12, 1903.

P. D. WARREN,
Assistant Surveyor-General.

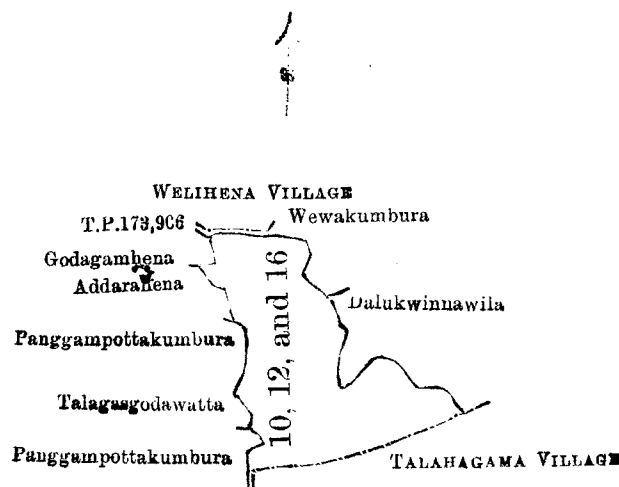
Mateshami and others, the village limit of Welihena, Morahokgewila-atnaga claimed by Diviturebadalge Mateshami and others ; on the east by the village limit of Welihena, Dalukwinnewiladeniya claimed by D. Nikulashami and others ; on the south by Dalukwinnewiladeniya claimed by ditto ; on the west by Dalukwinnewiladeniya claimed by ditto, Wewakumbura belonging to D. Nikulashami and others, Udawagurawiladeniya claimed by K. Don Andris, the village limit of Welihena,

II.

Preliminary plan 70.

Lot.	Name of Land.				Extent.	
					A.	R.
10	Gonakoladeniyahena	4	1 7
12	Wagodapottawila-addarahena	1	0 11
16	Gonakoladeniyahena	15	0 17
					20	1 35

on sheet O¹⁹_{VIII.}, and bounded as follows: on the north by the village limit of Welihena, Wewakumbura claimed by D. Nikulashami and others; on the east by Dalukwinnawila claimed by ditto;



Scale of 16 Chains to an Inch.

Situation: Pandugama village in Gangaboda pattuwa.

Preliminary plan 70.

Lot.	Name of Land.				Extent.	
					A.	R.
10	Gonakoladeniyahena	4	1 7
12	Wagodapottawila-addarahena	1	0 11
16	Gonakoladeniyahena	15	0 17
Sheet O ¹⁹ _{VIII.}					20	1 35

Surveyor-General's Office,
Colombo, June 12, 1903.

P. D. WARREN,
Assistant Surveyor-General.

on the south by the village limit of Talahagama; on the west by Panganpotakumbura belonging to K. Don Siman and others, Talagasgodawatta belonging to B. Baba Appu, Panganpotakumbura claimed by K. Don Siman and others, Godagamhena-addarahena claimed by K. Don Siman, Godegamhena-addarahena sold by by Crown to H. B. D. Tepanis (T.P. 173,906).

February 9, 1904.

Matara S O. 1,078

J. G. FRASER,
Special Officer.

Order under Section 4, Sub-section (1), of "The Waste Lands Ordinances of 1897, 1899, 1900, and 1903," admitting Land to be Private Property.

In the matter of the land commonly called or known as Pallegodahena, situate in the village of Balukawala in the Gangaboda pattu of the Matara District, in the Southern Province, and of "The Waste Lands Ordinances of 1897, 1899, 1900, and 1903."

WHEREAS in pursuance of section 1 of the said Ordinances it was duly notified on the Thirty-first day of July, One thousand Nine hundred and Three, that if no claim to the land commonly called or known as Pallegodahena, situate in the village of Balukawala in the Gangaboda pattu of the Matara District, in the Southern Province, containing in extent 1 acre 2 roods and 10 perches, and shown as lot 25 in preliminary plan No. 77 and in the annexed certified tracing therefrom, was made to the Special Officer appointed under section 28 of the said Ordinances within the period of three months from the date specified in such notice, such land would be deemed the property of the Crown and dealt with on account of the Crown (*vide* notice No. 1,593):

And whereas (1) Kossegoda Don Andris Appu of Balukawala and (2) Hewawibaddarage Henry Peter de Silva of Tibbotuwawa made claim thereto, and I, John George Fraser, Special Officer appointed under section 28 of the said Ordinances, made due inquiry into such claim; I do hereby admit the claim of the said claimants to the said land, as more fully described herein below, under section 4, sub-section (1), of the said Ordinances.

Description of the Land referred to.

The land commonly called or known as Pallegodahena, situated in the village of Balukawala in the Gangaboda pattu of the Matara District, in the Southern Province, containing in extent 1 acre 2 roods and 10 perches, shown as lot 25 on sheet O¹⁹_{XII} and in preliminary plan No. 77 and in the annexed certified tracing therefrom, and bounded as follows: on the north by Hettiyakumbura belong-



Scale of 16 Chains to an Inch.

Situation: Balukawala village in Gangaboda pattu.

Preliminary plan 77.

Lot.	Name of Land.	Extent.
		A. R. P.
25	Pallegodahena	1 2 10

Sheet O¹⁹_{XII}.

Surveyor-General's Office,
Colombo, May 22, 1903.

P. D. WARREN,
Assistant Surveyor-General.

ing to Lewpothdeniye Gamage Don Luwis and others, Hunnaira belonging to Dehigaspe Don Andris and others; on the east by the Gansabhawa road from Hondugoda to Kadduwa; on the south by Kossegodawatta belonging to Don Samuel Jayasinha, Paluwatta belonging to Don Dias Samarasinha Ekanayaka and others; on the west by Hettiyakumbureihata sold by Crown to Don David Ranawira (T.P. 160,265).

J. G. FRASER,
Special Officer.

February 9, 1904.

Matara S. O. 1,079

Order under Section 2 of "The Waste Lands Ordinances of 1897, 1899, 1900, and 1903," declaring Lands to be Crown Property.

In the matter of the lands commonly called or known as Bogahahena, Komutugodahena, and Komutugodahenyaya, situate in the village of Mipawita in the Kandaboda pattuwa of the Matara District, in the Southern Province, and of "The Waste Lands Ordinances of 1897, 1899, 1900, and 1903."

THE notice required by section 1 of "The Waste Lands Ordinances of 1897, 1899, 1900, and 1903," having been duly published in manner prescribed by that section in respect of the above-named lands (*vide* notice No. 1,581), and no claim having been made to the said lands or to any interest therein within the period of three months from the date specified in the said notice, I, John George Fraser, Special Officer appointed under section 28 of the said Ordinances, and by virtue of the powers vested in me in that behalf by section 2 of the said Ordinances, do hereby on this 3rd day of February, 1904, order and declare that the said lands, as more fully described herein below, situate in the village of Mipawita in the Kandaboda pattuwa of the Matara District, in the Southern Province, and shown as lots 9, 18, and 18a in preliminary plan No. 94 and in the annexed certified tracings therefrom, and containing in extent 20 acres and 5 perches, are the property of the Crown.

Description of the Lands referred to.

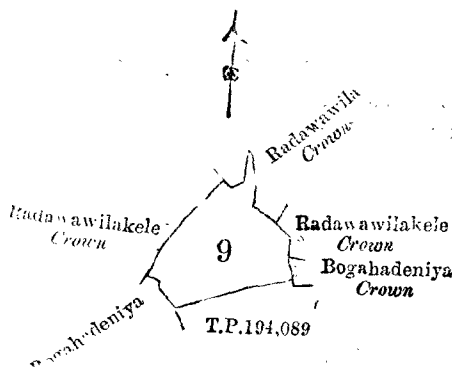
The following lots situated in the village of Mipawita in the Kandaboda pattuwa of the Matara District, in the Southern Province, as described in the annexed certified tracings:—

I.

Preliminary plan 94.

Lot.	Name of Land.	Extent. A. R. P.
9	Bogahahena	7 2 0

and bounded as follows: on the north by Radawawila belonging to Crown; on the east by



Scale of 16 Chains to an Inch.

Situation: Mipawita village in Kandaboda pattu.

Preliminary plan 94.

Lot.	Name of Land.	Extent. A. R. P.
9	Bogahahena	7 2 0

Surveyor-General's Office,
Colombo, May 25, 1903.

Sheet O 20
VI.

P. D. WARREN,
Assistant Surveyor-General.

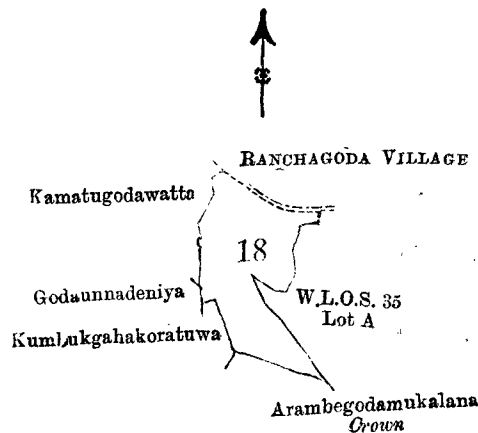
Radawawilakele belonging to Crown, Bogahadeniya belonging to Crown; on the south by Bogahahena sold by Crown to Edwin Wijeratna and others (T.P. 194,089), Bogahadeniya claimed by Gamage Don Andiris; on the west by Radawilakele belonging to Crown.

II.

Preliminary plan 94.

Lot.	Name of Land.	Extent. A. R. P.
18	Komutugodahena	10 2 0

and bounded as follows : on the north by the village limit of Ranchagoda ; on the east by Komutugodahena sold by Crown to Francis Dissanayaka ; on the south by Arambegodamukalana belonging



Scale of 16 Chains to an Inch.

Situation : Mipawita village in Kandaboda pattuwa.

Preliminary plan 94.

Lot.	Name of Land.	Extent. A. R. P.
18 ...	Komutugodahena ...	10 2 0

Surveyor-General's Office,
Colombo, May 25, 1903.

Sheet O²⁰_V.

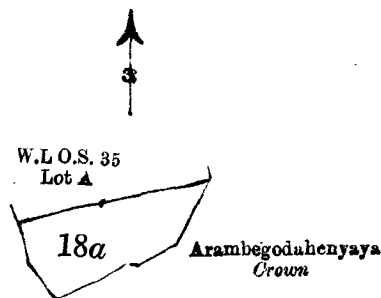
P. D. WARREN,
Assistant Surveyor-General.

to Crown ; on the west by Kumbukgahakoratuwa claimed by Gamage Dingiappu and others, Godaunnadeniya claimed by J. R. W. Wellappuli and others, Komutugodawatta claimed by Francis Dissanayaka.

III.

Preliminary plan 94.

Lot.	Name of Land.	Extent. A. R. P.
18a ...	Komutugodahenyaya... ..	2 0 5



Scale of 8 Chains to an Inch.

Situation : Mipawita village in Kandaboda pattuwa of Matara District.

Preliminary plan 94.

Lot.	Name of Land.	Extent. A. R. P.
18a ...	Komutugodahena, &c. ...	2 0 5

Surveyor-General's Office,
Colombo, June 2, 1903.

Sheet O²⁰_{18, 26, 19, 27}

P. D. WARREN,
Assistant Surveyor-General.

and bounded as follows : on the north by Komatugodahena sold by Crown to Francis Dissanayaka ; on the east, south, and west by Arambegodahenyaya belonging to Crown.

February 3, 1904.

Matara, S.O. 1,080

J. G. FRASER,
Special Officer.

Order under Section 4, Sub-section (1), of "The Waste Lands Ordinances of 1897, 1899, 1900, and 1903," declaring the Land to be Crown Property.

In the matter of the land commonly called or known as Diddeniyagawahena, situate in the village of Bengamuwa in the Morawak korale of the Matara District, in the Southern Province, and of "The Waste Lands Ordinances of 1897, 1899, 1900, and 1903."

WHEREAS in pursuance of section 1 of the said Ordinances it was duly notified on the Fifth day of December, One thousand Nine hundred and Two, that if no claim to the land commonly called or known as Diddeniyagawahena, situate in the village of Bengamuwa in the Morawak korale of the Matara District, in the Southern Province, containing in extent 8 acres 1 rood and 12 perches, and shown as lot 117 in preliminary plan No. 18 and in the annexed certified tracing therefrom, was made to the Special Officer appointed under section 28 of the said Ordinances within the period of three months from the date specified in such notice, such land would be deemed the property of the Crown and dealt with on account of the Crown (*vide* notice No. 1,243):

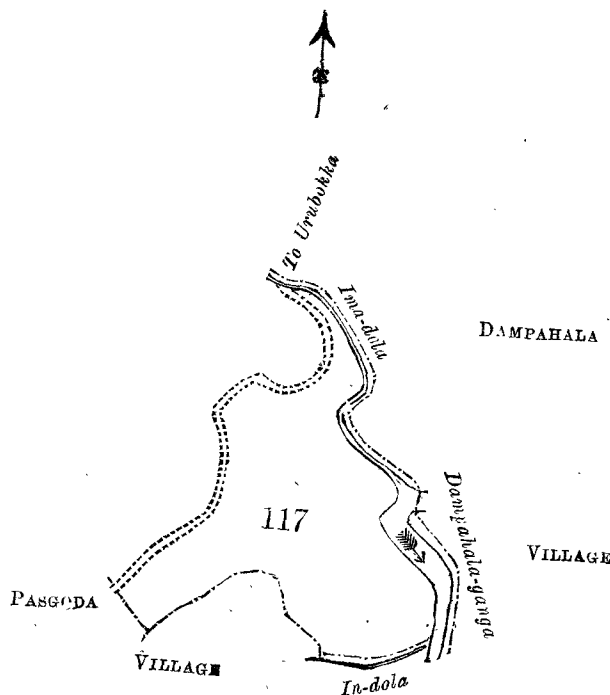
And whereas (1) Don Samel Abesin Samarasekera, (2) Don Siadoris Manamperi Gunawardena, both of Bengamuwa, made claim thereto; and whereas the said claimants have withdrawn their claims to the said land, I, John George Fraser, Special Officer appointed under section 28 of the said Ordinances, under and by virtue of the powers vested in me in that behalf by section 4 of the said Ordinances, do hereby on this 11th day of February, 1904, order and declare, under section 4, sub-section (1), of the said Ordinances, that the said land, as more fully described herein below, is the property of the Crown.

Description of the Land referred to.

The following lot situated in the village of Bengamuwa in the Morawak korale of the Matara District, in the Southern Province, as described in the annexed certified tracing:—

Lot.	Name of land	Preliminary plan 18.	Extent: A. R. P.
117	Diddeniyagawahena	...	8 1 12

in sheets O₁₅ 20-28 and O₁₅ 21-29, and bounded as follows: on the north by the Indola; on the east



Scale of 8 Chains to an Inch.

Situation: Bengamuwa village in Udugaha pattu of Morawak korale.

Lot.	Name of Land.	Preliminary plan 18.	Extent: A. R. P.
117	Diddeniyagawahena	...	8 1 12

Surveyor-General's Office, Colombo, 1902. Sheets O₁₅ 20-28 and O₁₅ 21-29. J. L. HAMPTON, For Acting Surveyor-General.

by Dampahala-ganga; on the south by the Indola, the village limit of Pasgoda; on the west by the road from Pasgoda to Urubokka.

February 11, 1904.

Matara S.O. 1,081

J. G. FRASER,
Special Officer.

Order under Section 4, Sub-section (1), of "The Waste Lands Ordinances of 1897, 1899, 1900, and 1903," admitting Land to be Private Property.

In the matter of the land commonly called or known as Medagodahena, situate in the village of Bengamuwa in the Morawak korale of the Matara District, in the Southern Province, and of "The Waste Lands Ordinances of 1897, 1899, 1900, and 1903.

WHEREAS in pursuance of section 1 of the said Ordinances it was duly notified on the Fifth day of December, One thousand Nine hundred and Two, that if no claim to the land commonly called or known as Medagodahena, situate in the village of Bengamuwa in the Morawak korale of the Matara District, in the Southern Province, containing in extent 3 acres and 5 perches, and shown as lot 181a in preliminary plan No. 18 and in the annexed certified tracing therefrom, was made to the Special Officer appointed under section 28 of the said Ordinances within the period of three months from the date specified in such notice, such land would be deemed the property of the Crown and dealt with on account of the Crown (*vide* notice No. 1,243):

And whereas (1) Don Samel Abesin Samarasekera, (2) Don Siadoris Manamperi Gunawardena, both of Bengamuwa, made claim thereto, and I, John George Fraser, Special Officer appointed under section 28 of the said Ordinances, made due inquiry into such claim, I, with the consent of His Excellency the Governor, do hereby admit the claim of the said claimants to the said land, as more fully described herein below, under section 4, sub-section (1), of the said Ordinances.

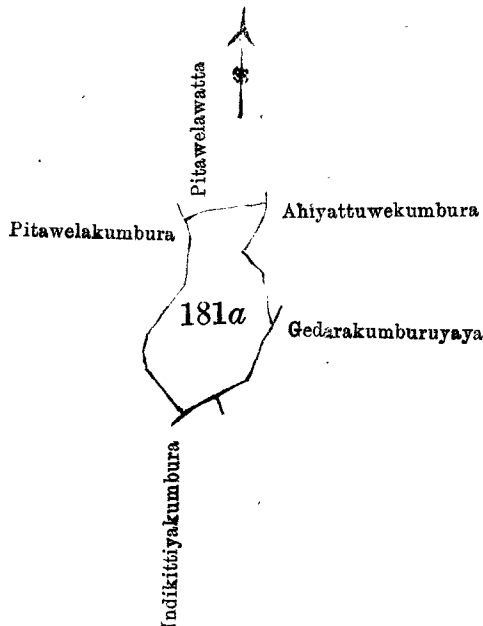
Description of the Land referred to.

The following lot situated in the village of Bengamuwa in the Morawak korale of the Matara District, in the Southern Province, as described in the annexed certified tracing:—

Preliminary plan 18.

Lot.	Name of Land.	Extent. A. R. P.
181a	Medagodahena	3 0 5

in sheet O 15
20-28, and bounded as follows: on the north by Pitawilewatta claimed by D. S. A.



Scale of 8 Chains to an Inch.

Situation: Bengamuwa village in Udugaha pattu of Morawak korale.

Preliminary plan 18.

Lot.	Name of Land.	Extent. A. R. P.
181a	Medagodahena	3 0 5

Surveyor-General's Office,
Colombo, 1902.

Sheet O 15
20-28

J. L. HAMPTON,
for Acting Surveyor-General.

Samarasekera and others; on the east by Ahiattuwekumbura belonging to D. A. M. Gunawardana and others, Gedarakumburuyaya belonging to ditto; on the south by Indikitiyekumbura belonging to ditto; on the west by Pitawilekumbura belonging to ditto.

J. G. FRASER,
Special Officer.

February 11, 1904.
Matara S.O. 1,082

Order under Section 4, Sub-section (1), of "The Waste Lands Ordinances of 1897, 1899, 1900, and 1903,"
admitting Land to be Private Property.

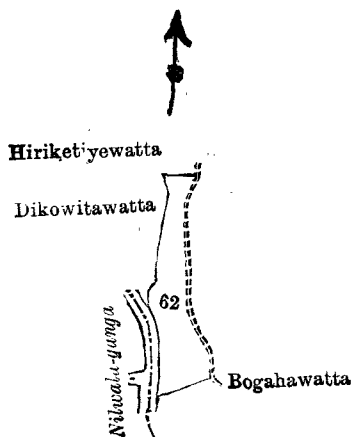
In the matter of the land commonly called or known as Kanattehena *alias* Daluwattegehena, situate in the village of Balukawala in the Gangaboda pattu of the Matara District, in the Southern Province, and of "The Waste Lands Ordinances of 1897, 1899, 1900, and 1903."

WHEREAS in pursuance of section 1 of the said Ordinances it was duly notified on the Thirty-first day of July, One thousand Nine hundred and Three, that if no claim to the land commonly called or known as Kanattehena *alias* Daluwattegehena, situate in the village of Balukawala in the Gangaboda pattu of the Matara District, in the Southern Province, containing in extent 5 acres 2 roods and 28 perches, and shown as lot 62 in preliminary plan No. 77 and in the annexed certified tracing therefrom, was made to the Special Officer appointed under section 28 of the said Ordinances within the period of three months from the date specified in such notice, such land would be deemed the property of the Crown and dealt with on account of the Crown (*vide* notice No. 1,595):

And whereas (1) D. J. Gogerly and (2) Reverend D. T. Mutuwady, both of Akuressa, made claim thereto, and I, John George Fraser, Special Officer appointed under section 28 of the said Ordinances made due inquiry into such claim, I do hereby admit the claim of the said claimants to the said land as more fully described herein below, under section 4, sub-section (1), of the said Ordinances.

Description of the Land referred to.

The land commonly called or known as Kanattehena *alias* Daluwattegehena, situate in the village of Balukawala in the Gangaboda pattu of the Matara District, in the Southern Province, containing in extent 5 acres 2 roods and 28 perches, shown as lot 62 in sheet O 19 XII, and in preliminary plan 77 and in the annexed certified tracing therefrom, and bounded as follows: on the north by



Scale of 16 Chains to an Inch.

Situation: Balukawala village in Gangaboda pattuwa.

Preliminary plan 77.

Lot.	Name of Land.	Extent.
		A. R. P.
62	Kanattehena <i>alias</i> Daluwattagehena	5 2 28

Sheet O 19
XII.

Surveyor-General's Office,
Colombo, May 22, 1903.

P. D. WARREN,
Assistant Surveyor-General.

Hiriketiyewatta belonging to Vitanage Luwis and others; on the east by the Gansabhawa road from Akuressa to Kadduwa; on the south by Bogahawatta belonging to Adassurige Don Salman and others; on the west by the Nilwala-ganga, Dikowitawatta belonging to J. S. Amarawira and others.

February 9, 1904.

J. G. FRASER,
Special Officer.

Matara S.O. 1,083

Order under Section 4, Sub-section (1), of "The Waste Lands Ordinances of 1897, 1899, 1900, and 1903,"
admitting Land to be Private Property.

In the matter of the land commonly called or known as Pallegodahena, situate in the village of Balukawala in the Gangaboda pattu of the Matara District, in the Southern Province, and of "The Waste Lands Ordinances of 1897, 1899, 1900, and 1903."


WHEREAS in pursuance of section 1 of the said Ordinances it was duly notified on the Thirty-first day of July, One thousand Nine hundred and Three, that if no claim to the land commonly called or known as Pallegodahena, situate in the village of Balukawala in the Gangaboda pattu of the Matara District, in the Southern Province, containing in extent 1 acre and 12 perches, and shown as lot 25a in preliminary plan No. 77 and in the annexed certified tracing therefrom, was made to the Special Officer appointed under section 28 of the said Ordinances within the period of three months from the date specified in such notice, such land would be deemed the property of the Crown and dealt with on account of the Crown (*vide* notice No. 1,596) :

And whereas Don Andris S. Jayasinha of Balukawala made claim thereto, and I, John George Fraser, Special Officer appointed under section 28 of the said Ordinances, made due inquiry into such claim, I do hereby admit the claim of the said claimant to the said land, as more fully described herein below, under section 4, sub-section (1), of the said Ordinances.

Description of the Land referred to.

The land commonly called or known as Pallegodahena, situated in the village of Balukawala in Gangaboda pattu of the Matara District, in the Southern Province, containing in extent 1 acre and 12 perches, shown as lot 25a in O¹⁹_{XII} and in preliminary plan No. 77 and in the certified tracing therefrom, and bounded as follows : on the north by Depeliyaddahena sold by Crown to Don Davit

T.P. 77,474
Halmillakumburuyaya Paluwatta



Scale of 16 Chains to an Inch.

Situation : Balukawala village in Gangaboda pattuwa.
Preliminary plan 77.

Lot.	Name of Land.	Extent.
		A. R. P.
25a	Pallegodahena	1 0 12

Sheet O¹⁹_{XII}.

Surveyor-General's Office,
Colombo, May 22, 1903.

P. D. WARREN,
Assistant Surveyor-General.

Ranawira (T.P. 77,474) ; on the east by Paluwatta belonging to Joseph Silva Jayasinha and others ; on the south by the Gansabhawa road from Akuressa to Kadduwa ; on the west by Halmillakumburuyaya belonging to J. S. Amaraweera and others.

February 9, 1904.

Matara S.O. 1,084

J. G. FRASER,
Special Officer.

Order under Section 4, Sub-section (1), of "The Waste Lands Ordinances of 1897, 1899, 1900, and 1903,"
declaring Land to be Crown Property.


In the matter of the land commonly called or known as Daluwattegehena, situate in the village of Balukawala in the Gangaboda pattu of the Matara District, in the Southern Province, and of "The Waste Lands Ordinances of 1897, 1899, 1900, and 1903."

WHEREAS in pursuance of section 1 of the said Ordinances it was duly notified on the Thirty-first day of July, One thousand Nine hundred and Three, that if no claim to the land commonly called or known as Daluwattegehena, situate in the village of Balukawala in the Gangaboda pattuwa of the Matara District, in the Southern Province, containing in extent 1 acre 1 rood and 15 perches, and shown as lot 65 in preliminary plan No. 77 and in the annexed certified tracing therefrom, was made to the Special Officer appointed under section 28 of the said Ordinances within the period of three months from the date specified in such notice, such land would be deemed the property of the Crown and dealt with on account of the Crown (*vide* notice No. 1,594) :

And whereas (1) D. J. Gogerly and (2) Rev. D. J. Mutuwadi, both of Akuressa, made claim thereto; and whereas the said claimants have withdrawn their claims to the said land, I, John George Fraser, Special Officer appointed under section 28 of the said Ordinances, under and by virtue of the powers vested in me in that behalf by section 4 of the said Ordinances, do hereby on this 11th day of February, 1904, order and declare, under section 4, sub-section (1), of the said Ordinances, that the said land, as more fully described herein below, is the property of the Crown.

Description of the Land referred to.

The land commonly called or known as Daluwattegehena, situated in the village of Balukawala in the Gangaboda pattu of the Matara District, in the Southern Province, containing in extent 1 acre 1 rood and 15 perches, shown as lot 65 on sheet O¹⁹_{XII} and in preliminary plan No. 77 and in the annexed certified tracing therefrom, and bounded as follows: on the north by Gamagehena claimed



Scale of 16 Chains to an Inch.

Situation: Balukawala village in Gangaboda pattuwa.

Preliminary plan 77.

Lot.	Name of Land.	Extent.
		A. R. P.
65	Daluwattegehena	1 1 15
	Sheet O ¹⁹ _{XII}	

Surveyor-General's Office,
Colombo, May 22, 1903.

P. D. WARREN,
Assistant Surveyor-General.

by Vitanage Edire and others; on the east by Vitanagewatta belonging to ditto, Nekatigewatta belonging to Don Dias Samarasinha Ekanayaka and others, Nekatigedeniya belonging to ditto, Walpolagodawila belonging to ditto; on the south by Gamagehena claimed by Vitanage Edire and others; on the west by Gamagehena claimed by ditto.

February 11, 1904.

Matara S.O. 1,085

J. G. FRASER,
Special Officer.

Order under Section 2 of "The Waste Lands Ordinances of 1897, 1899, 1900 and 1903," declaring Land to be Crown Property.

In the matter of the land commonly called or known as Mahagollehena *alias* Kalukandehena, situate in the village of Balukawala in the Gangaboda pattu of the Matara District, in the Southern Province, and of "The Waste Lands Ordinances of 1897, 1899, 1900, and 1903."

THE notice required by section 1 of "The Waste Lands Ordinances of 1897, 1899, 1900, and 1903," having been duly published in manner prescribed by that section in respect of the above-named land (*vide* notice No. 1,592), and no claim having been made to the said land or to any interest therein within the period of three months from the date specified in the said notice, I, John George Fraser, Special Officer appointed under section 28 of the said Ordinances, under and by virtue of the powers vested in me in that behalf by section 2 of the said Ordinances, do hereby on this 9th day of February, 1904, order and declare that the said land, as more fully described herein below, situate

in the village of Balukawala in the Gangaboda pattu of the Matara District, in the Southern Province, and shown as lot 42c in preliminary plan No. 77 and in the annexed certified tracing therefrom, and containing in extent 3 acres and 8 perches, is the property of the Crown.

Description of the Land referred to.

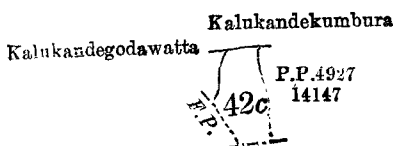
The following lot situated in the village of Balukawala in the Gangaboda pattu of the Matara District, in the Southern Province, as described in the annexed certified tracing:—

I.

Preliminary plan 77.

Lot.	Name of Land.	Extent. A. R. P.
42c ...	Mahagollehena <i>alias</i> Kalukandehena ...	3 0 8

on sheet O¹⁹_{XII}, and bounded as follows: on the north by the Kalukandekumbura belonging to Walliwalagamage Don Andris; on the east by the Naborukandemukalana belonging to Crown; on



Sale of 16 Chains to an Inch.

Situation: Balukawala village in Gangaboda pattu.

Preliminary plan 77.

Lot.	Name of Land.	Extent. A. R. P.
42c ...	Mahagollehena <i>alias</i> Kalukandehena ...	3 0 8

Surveyor-General's Office,
Colombo, May 22, 1903.

Sheet O¹⁹_{XII}.

P. D. WARREN,
Assistant Surveyor-General.

the south by the village limit of Aturaliya; on the west by the Gansabhawa road from Akuressa to Kadduwa, Kalukandegodawatta belonging to Don Peduru Liyanage Babun.

The 9th day of February, 1904.

Matara S.O. 1,086

J. G. FRASER,
Special Officer.

Order under Section 4, Sub-section (1), of "The Waste Lands Ordinances of 1897, 1899, 1900, and 1903," admitting Lands to be Private Property.

In the matter of the lands commonly called or known as Hettigulanahena and Minuwanwilahena, situate in the village of Urumutta in the Gangaboda pattu of the Matara District, in the Southern Province, and of "The Waste Lands Ordinances of 1897, 1899, 1900, and 1903."

WHEREAS in pursuance of section 1 of the said Ordinances it was duly notified on the Seventh day of August, One thousand Nine hundred and Three, that if no claim to the lands commonly called or known as Hettigulanahena and Minuwanwilahena, situate in the village of Urumutta in the Gangaboda pattu of the Matara District, in the Southern Province, containing in extent 6 acres 1 rood and 11 perches, and shown as lots 21 and 102 in preliminary plan No. 68 and in the annexed certified tracings therefrom, was made to the Special Officer appointed under section 28 of the said Ordinances within the period of three months from the date specified in such notice, such lands would be deemed the property of the Crown and dealt with on account of the Crown (*vide* notice No. 1,614):

And whereas Jasinge Anagihami of Urumutta made claim thereto; and I, John George Fraser, Special Officer appointed under section 28 of the said Ordinances, made due inquiry into such claim, I do hereby admit the claim of the said claimant to the said lands, as more fully described herein below, under section 4, sub-section (1), of the said Ordinances.

Description of Lands referred to.

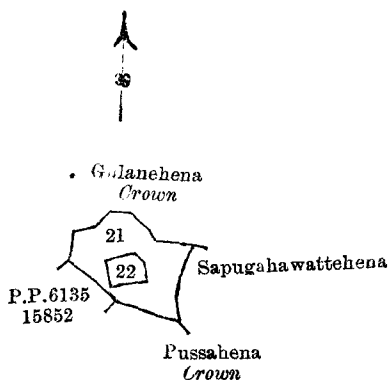
The following lot situated in the village of Urumutta in the Gangaboda pattu of the Matara District, in the Southern Province, as described in the annexed certified tracings:—

I.

Preliminary plan 68.

Lot.	Name of Land.	Extent. A. R. P.
21	Hettigulanahena	4 3 4

on sheet O²⁰_I, and bounded as follows: on the north by Gulanehena belonging to Crown; on the



Scale of 16 Chains to an Inch.

Situation: Urumutta village in Gangaboda pattuwa.

Preliminary plan 68.

Lot.	Name of Land.	Extent. A. R. P.
21	Hettigulanahena	4 3 4
<i>Lot excluded.</i>		
22	Hettigulanawatta	0 2 29

Sheet O²⁰_I.

Surveyor-General's Office,
Colombo, May 19, 1903.

P. D. WARREN,
Assistant Surveyor-General.

east by Sapugahawattehena claimed by Hewage Simanhami and others; on the south by Pussehena belonging to Crown, Pussehena belonging to Crown (6,135/15,852); on the west by Gulanehena belonging to Crown.

NOTE.—The following lot lying within the above boundaries is excluded from this order, and its extent 2 roods and 29 perches is not included in the acreage of 4 acres 3 roods and 4 perches given above:—

Preliminary plan 68.

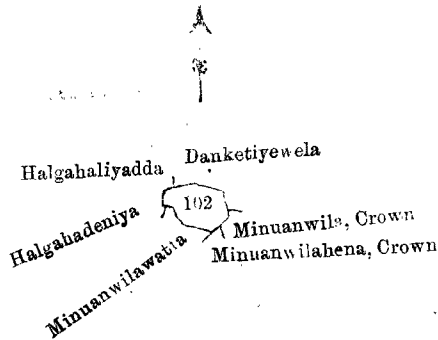
Lot.	Name of Land.	Extent. A. R. P.
22	Hettigulanawatta	0 2 29

II.

Preliminary plan 68.

Lot.	Name of Land.	Extent. A. R. P.
102	Minuwanwilahena	1 2 7

on sheet O²⁰_I, and bounded as follows: on the north by Danketiyewela claimed by A. B. Juanis, Registrar; on the east by Minuwanwila belonging to Crown; on the south by Minuwanwilahena



Scale of 16 Chains to an Inch.

Situation: Urumutta village in Gangaboda pattuwa.

Preliminary plan 68.

Lot.	Name of Land.	Extent.
		A. R. P.
102	Minuwanwilahena	1 2 7

Sheet O²⁰_I.

Surveyor-General's Office,
Colombo, May 19, 1903.

P. D. WARREN,
Assistant Surveyor-General.

belonging to Crown, Minuwanwilawatta claimed by Jasinge Anagihami and others; on the west by Halgahadeniya claimed by J. Anagihami, Halgahaliyadda claimed by ditto.

February 11, 1904.

Matara S.O. 1,087

J. G. FRASER,
Special Officer.

Order under Section 4, Sub-section (1), of "The Waste Lands Ordinances of 1897, 1899, 1900, and 1903," declaring Lands to be Crown Property.

In the matter of the lands commonly called or known as Gimadutennehena, situate in the village of Talahagama in the Gangaboda pattuwa of the Matara District, in the Southern Province, and of "The Waste Lands Ordinances of 1897, 1899, 1900, and 1903."

WHEREAS in pursuance of section 1 of the said Ordinances it was duly notified on the Fourteenth day of August, One thousand Nine hundred and Three, that if no claim to the lands, commonly called or known as Gimadutennehena, situate in the village of Talahagama in the Gangaboda pattuwa of the Matara District, in the Southern Province, containing in extent 12 acres 3 roods and 19 perches, and shown as lots 9 and 10 in preliminary plan No. 86 and in the annexed certified tracing therefrom, was made to the Special Officer appointed under section 28 of the said Ordinances within the period of three months from the date specified in such notice, such lands would be deemed the property of the Crown and dealt with on account of the Crown (*vide* notice No. 1,630):

And whereas Keleduwamullege Don Siman of Talahagama made claim thereto; and whereas the said claimant has withdrawn his claim to the said lands, I, John George Fraser, Special Officer appointed under section 28 of the said Ordinances, under and by virtue of the powers vested in me in that behalf by section 4 of the said Ordinances, do hereby on this 9th day of February, 1904, order and declare, under section 4, sub-section (1), of the said Ordinances, that the said lands, as more fully described herein below, are the property of the Crown.

Description of the Lands referred to.

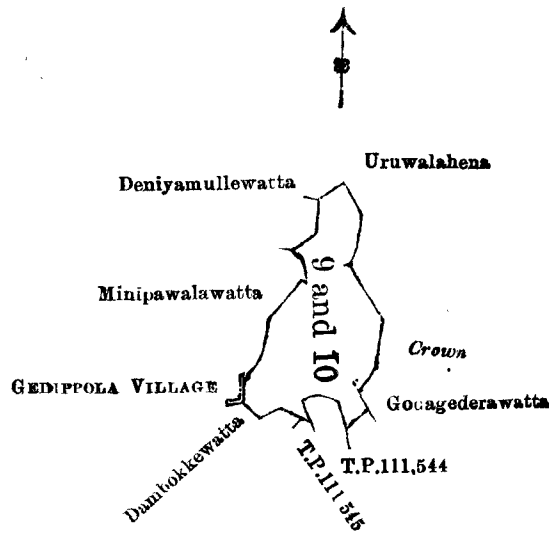
The following lots situated in the village of Talahagama in the Gangaboda pattuwa of the Matara District, in the Southern Province, as described in the annexed certified tracing:—

Preliminary plan 86.

Lot.	Name of Land.	Extent.
		A. R. P.
9	Gimadutennehena	10 1 14
10	Do.	2 2 5
		<hr/>
		12 3 19

on sheet O¹⁹_{VIII}, and bounded as follows: on the north and east by Uruwalahena belonging to Crown; on the south by Godagedarawatta claimed by K. D. M. Don Siman and others, Hakmanagedeniya

sold by Crown to Waragoda Manage Pancha and others (T.P. 111,544), Hakmanagewatta sold by Crown to ditto (T.P. 111,545), Dambokkewatta claimed by R. V. Hinni Baba; on the west by the village limit



Scale of 16 Chains to an Inch.

Situation: Talahagama village in Gangaboda pattuwa,
Preliminary plan 86.

Lot.	Name of Land.	Extent. A. R. P.
9	Gimadutennehena	10 1 14
10	Do.	2 2 5
		<hr/> 12 3 19 <hr/>

Sheet O ¹⁹
VIII.

Surveyor-General's Office,
Colombo, June 16, 1903.

P. D. WARREN,
Assistant-Surveyor General.

of Gedippola, Minipawalawatta claimed by K. D. M. Don Siman and others, Deniyamullewatta claimed by ditto.

February 9, 1904.

Matara S.O. 1,088

J. G. FRASER,
Special Officer.

Order under Section 4, Sub-section (1), of "The Waste Lands Ordinances of 1897, 1899, 1900, and 1903,"
declaring the Land to be Crown Property.

In the matter of the land commonly called or known as Buhorekuttiya, Ginigalpolahenyaya, situate in the village of Pattramulla in the Gangaboda pattuwa of the Matara District, in the Southern Province, and of "The Waste Lands Ordinances of 1897, 1899, 1900, and 1903."

WHEREAS in pursuance of section 1 of the said Ordinances it was duly notified on the 24th day of July, One thousand Nine hundred and Three, that if no claim to the land commonly called or known as Buhorekuttiya, Ginigalpolahenyaya, situate in the village of Pattramulla in the Gangaboda pattuwa of the Matara District, in the Southern Province, containing in extent 111 acres and 12 perches, and shown as lot 2 in preliminary plan No. 57 and in the annexed certified tracing therefrom, was made to the Special Officer appointed under section 28 of the said Ordinances within the period of three months from the date specified in such notice, such land would be deemed the property of the Crown and dealt with on account of the Crown (*vide* notice No. 1,580):

And whereas Malawara-arachchige Don Abraham of Ganagama made claim thereto; and whereas the said claimant has withdrawn his claim to the said land, I, John George Fraser, Special Officer appointed under section 28 of the said Ordinances, under and by virtue of the powers vested in me in that behalf by section 4 of the said Ordinances, do hereby on this 11th day of February

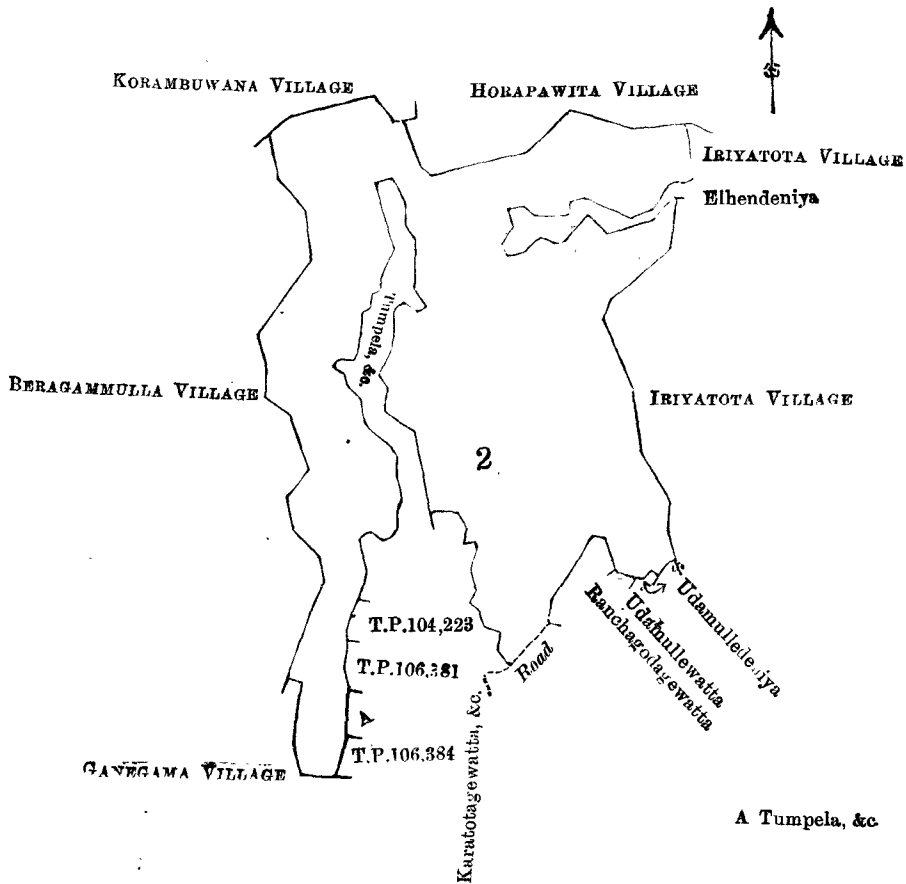
1904, order and declare, under section 4, sub-section (1), of the said Ordinances, that the said land, as more fully described herein below, is the property of the Crown.

Description of the Lands referred to.

The following lots situated in the village of Patramulla in the Gangaboda pattuwa of the Matara District, in the Southern Province, as described in the annexed certified tracing :—

Lot.	Preliminary plan 57. Name of Land.	Extent. A. R. P.
2 ...	Buhorekuttiya, Ginigalpolahenyaya	... 111 0 12

on sheet O²⁰/_X, and bounded as follows : on the north by the village limit of Koramburuwana, the village limit of Horapawita ; on the east by the village limit of Iriyatota, Elhendeniya claimed by Malawara-arachchige Don Juwan and others, the village limit of Iriyatota ; on the south by Udumulleheniya claimed by Malawara-arachchige Don Abraham and others, Udumullewatta belonging to ditto, Ranchagodagewatta belonging to ditto, the minor road from Kamburupitiya to Ellewala,



Scale of 16 Chains to an Inch.

Situation : Patramulla village in Gangaboda pattu.

Preliminary plan 57.

Lot.	Name of Land.	Extent. A. R. P.
2 ...	Buhorekuttiya, Ginigalpolahenyaya	... 111 0 12

Surveyor-General's Office,
Colombo, November 25, 1902.

Cadastral 16 chain O²⁰/_X.

P. D. WARREN,
Assistant Surveyor-General.

Koratotagewatta belonging to Vidanegamage Don Davit and others, Delgawattepitakoratuwa claimed by ditto, Simanneuwatta belonging to Don Peduruliyanage Don Andiris and others, Tunpela belonging to Balasurige Dingihami and others, Ketakelagahadeniya belonging to Vidanegamage Don Davit and others (T.P. 106,381), Galpottedeniya belonging to Ganetenne Pansala and others (T.P. 104,223), Ketakelagahadeniya belonging to Vidanegamage Don Davith and others, Tunpela belonging to Balasurige Dingihami and others, Paspela belonging to Vidanegamage Don Davith and others (T.P. 106,384), Piyadissa belonging to ditto, Miyamare belonging to Senaviratna Hatarasinha John and others, Depela belonging to Ramasundarahettige Don Luwis and others, Siyambalamure belonging to Vidanegamage Don Davith and others, the village limit of Ganegama ; on the west by the village limit of Ganegama, the village limit of Beragamulla.

J. G. FRASER,
Special Officer.

February 11, 1904.

Matara S.O. 1,089

Order under Section 4, Sub-section (1), of "The Waste Lands Ordinances of 1897, 1899, 1900, and 1903," declaring the Land to be Crown Property.

In the matter of the land commonly called or known as Arachchigodawattehena, situate in the village of Pattramulla in the Gangaboda pattuwa of the Matara District, in the Southern Province, and of "The Waste Lands Ordinances of 1897, 1899, 1900, and 1903."

WHEREAS in pursuance of section 1 of the said Ordinances it was duly notified on the Twenty-fourth day of July, One thousand Nine hundred and Three, that if no claim to the land commonly called or known as Arachchigodawattehena, situate in the village of Pattramulla in the Gangaboda pattuwa of the Matara District, in the Southern Province, containing in extent 1 acre 2 roods and 9 perches, and shown as lot 12 in preliminary plan No. 57 and in the annexed certified tracing therefrom, was made to the Special Officer appointed under section 28 of the said Ordinances within the period of three months from the date specified in such notice, such land would be deemed the property of the Crown and dealt with on account of the Crown (*vide* notice No. 1,580):

And whereas (1) Malawara Arachchige Don Abraham of Ganegama and (2) Wirasin Kankanange Dingihami of Patramulla made claim thereto; and whereas the said claimants have withdrawn their claims to the said land, I, John George Fraser, Special Officer appointed under section 28 of the said Ordinances, under and by virtue of the powers vested in me in that behalf by section 4 of the said Ordinances, do hereby on this 11th day of February, 1904, order and declare, under section 4, sub-section (1), of the said Ordinances, that the said land, as more fully described herein below, is the property of the Crown.

Description of the Land referred to.

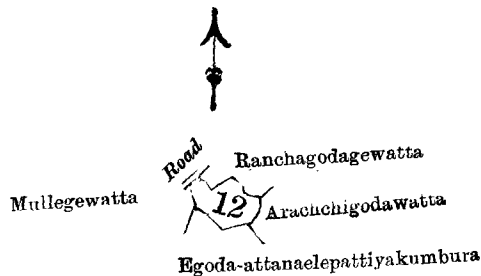
The following lot situated in the village of Pattramulla in the Gangaboda pattuwa of the Matara District, in the Southern Province, as described in the annexed certified tracing:—

I.

Preliminary plan 57.

Lot.	Name of Land.	Extent.
		A. R. P.
12	Arachchigodawattehena	1 2 9

on sheet O²⁰/_X, and bounded as follows: on the north by Ranchagodagewatta belonging to Malawara-arachchige Don Abraham and others; on the east by Arachchigodawatta belonging to Pitamulle-



Scale of 16 Chains to an Inch.

Situation: Pattramulla village in Gangaboda pattu.

Preliminary plan 57.

Lot.	Name of Land.	Extent.
		A. R. P.
12	Arachchigodawattehena	1 2 9

Cadastral 16 chain O²⁰/_X.

Surveyor-General's Office,
Colombo, November 25, 1902.

P. D. WARREN,
Assistant Surveyor-General.

kodituwakkukankanange Wattuhami and others; on the south by Egoda-attane-elapattiyakumbura belonging to Wijesinge Don Davit and others; on the west by Mullegewatta belonging to Vidana-gamage Don Davit and others, the minor road from Kamburupitiya to Ellewala.

February 11, 1904.
Matara S.O. 1,090

J. G. FRASER,
Special Officer.

Order under Section 4, Sub-section (1), of "The Waste Lands Ordinances of 1897, 1899, 1900, and 1903,"
declaring the Lands to be Crown Property.

In the matter of the lands commonly called or known as Miyabendawalakadakuttiya, Valigamagekuttiya, Mahagamagekuttiya, &c., situate in the village of Wilpita in the Gangaboda pattu of the Matara District, in the Southern Province, and of "The Waste Lands Ordinances of 1897, 1899, 1900, and 1903."

WHEREAS in pursuance of section 1 of the said Ordinances it was duly notified on the 14th day of August, One thousand Nine hundred and Three, that if no claim to the lands commonly called or known as Miyabendawalakadakuttiya, Valigamagekuttiya, &c., situate in the village of Wilpita in the Gangaboda pattu of the Matara District, in the Southern Province, containing in extent 310 acres 3 roods and 24 perches, and shown as lots 14, 23, 25, 36, 74, 79a, 89 in preliminary plan No. 87 and in the annexed certified tracings therefrom, was made to the Special Officer appointed under section 28 of the said Ordinances within the period of three months from the date specified in such notice, such lands would be deemed the property of the Crown and dealt with on account of the Crown (*vide* notice No. 1,638):

And whereas James de Silva Sepala Dassanayaka of Godapitiya made claim thereto; and whereas the said claimant has withdrawn his claim to the said lands, I, John George Fraser, Special Officer appointed under section 28 of the said Ordinances, under and by virtue of the powers vested in me in that behalf by section 4 of the said Ordinances, do hereby on this 9th day of February, 1904, order and declare, under section 4, sub-section (1), of the said Ordinances, that the said lands, as more fully described herein below, are the property of the Crown.

Description of the Lands referred to.

The following lots situated in the village of Wilpita in the Gangaboda pattu of the Matara District, in the Southern Province, as described in the annexed certified tracings:—

I.

Lot.	Name of Land.	Extent.
		A. R. P.
14	Miyabendawalakadakuttiya	4 0 28

on sheet O¹⁹_{XII}, and bounded as follows: on the north by Ketiwila claimed by Denister Perera and others, the village limit of Kanahalagama; on the east by Koratuwewatta claimed by Wijetunga



Scale of 16 Chains to an Inch.

Situation: Wilpita village in Gangaboda pattuwa.

Lot.	Name of Land.	Extent.
		A. R. P.
14	Miyabendawalakadakuttiya	4 0 28

Surveyor-General's Office,
Colombo, May 19, 1903.

Sheet O¹⁹_{XII}.

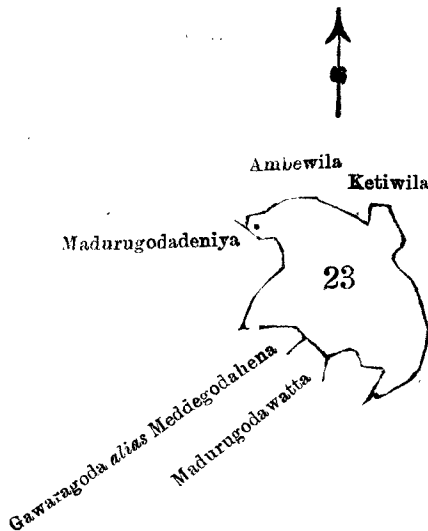
P. D. WARREN,
Assistant Surveyor-General.

Patiranage Nikulas and others; on the south by Kottayawatta claimed by Wijetunga Patiranage Nikulas and others; on the west by Kottayawatta claimed by Wijetunga Patiranage Nikulas and others, Ketiwila claimed by Denister Perera.

II.

Lot.	Name of Land.	Extent.
		A. R. P.
23	Valigamagekuttiya	15 2 2

on sheet O¹⁹_{XII}, and bounded as follows : on the north by Ambewila belonging to Denister Perera ; on the east by Ketiwila belonging to ditto ; on the south by Ketiwila belonging to ditto, Madurugoda-



Scale of 16 Chains to an Inch.

Situation : Wilpita village in Gangaboda pattuwa.

Preliminary plan 87.

Lot.	Name of Land.	Extent.
		A. R. P.
23	Valigamagekuttiya	15 2 25

Surveyor-General's Office,
Colombo, May 9, 1903.

Sheet O¹⁹_{XII}.

P. D. WARREN,
Assistant Surveyor-General.

watta belonging to J. D. S. Disanayaka and others, Gawaragoda *alias* Medagodahena claimed by S. A. James de Silva ; on the west by Madurugodadeniya belonging to J. D. S. Disanayaka.

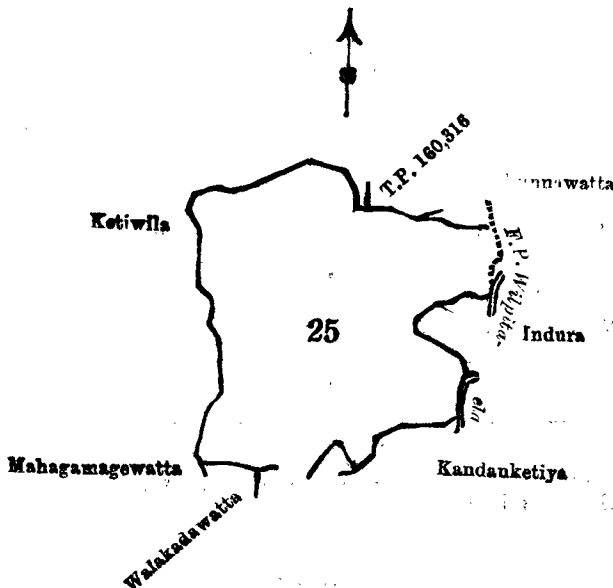
III.

Preliminary plan 87.

Extent.

Lot.	Name of Land.	Extent.
		A. R. P.
25	Mahagamagekuttiya	45 3 30

on sheet O¹⁹_{XII}, and bounded as follows : on the north by Kettiwila belonging to Denister Perera, Puhunnawatta sold by Crown to S. Jayawikkrama and others (T.P. 160,316), Puhunnawatta claimed by S. Jayawikkrama and others : on the east by a footpath, the Wilpita-ela, Indura belonging to Don



Scale of 16 Chains to an Inch.

Situation : Wilpita village in Gangaboda pattuwa.

Preliminary plan 87.

Lot.	Name of Land.	Extent.
25	Mahagamagekuttiya	45 3 30

Surveyor-General's Office,
Colombo, May 19, 1903.

Sheet O ¹⁹
XII.

P. D. WARREN,
Assistant Surveyor-General.

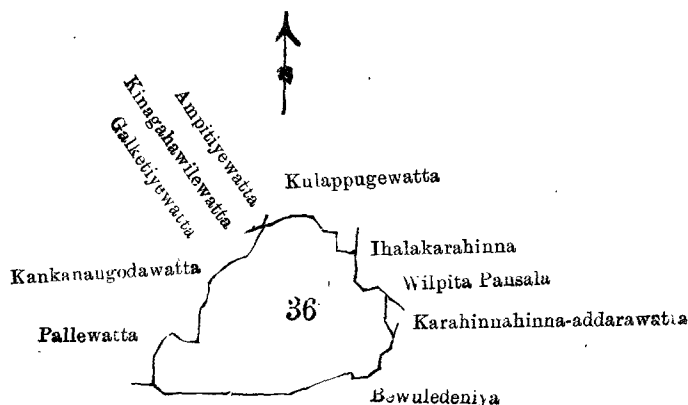
Abraham Ranawira and others, the Wilpita-ela ; on the south by Kandanketiya belonging to J. P. Gunatilaka and others, Walakadawatta belonging to Pandipperuma Arachchige Don Siman and others, Mahagamagewatta belonging to Mahagamage Pedris and others ; on the west by Kettiwila belonging to Denister Perera.

IV.

Preliminary plan 87.

Lot.	Name of Land.	Extent.
36	Karahinnehena	19 2 21

on sheet O ¹⁹
XII, and bounded as follows : on the north by Kulappugewatta belonging to K. Thomis and others ; on the east by Ihalakarahinna belonging to Wilpita Pansala, Karahinnehena-addarawatta claimed by Wikkaramage Punchi Babune ; on the south by Bewledeniya belonging to Walage Don



Scale of 16 Chains to an Inch.

Situation : Wilpita village in Gangaboda pattuwa.

Preliminary plan 87.

Lot.	Name of Land.	Extent.
36	Karahinahena	19 2 21

Surveyor-General's Office,
Colombo, May 19, 1903.

Sheet O ¹⁹
XII.

P. D. WARREN,
Assistant Surveyor-General.

Hendrick and others ; on the west by Pallewatta belonging to Don Dines Ranawira and others, Kankanangodawatta belonging to Abewikkrama Vidanagama-achchige Don Bastian and others, Galpetiyewatta belonging to Vidana Gamage Don Luwis, Kinagahawilewatta belonging to ditto, Ampitiyewatta belonging to Kulappuge Babe and others.

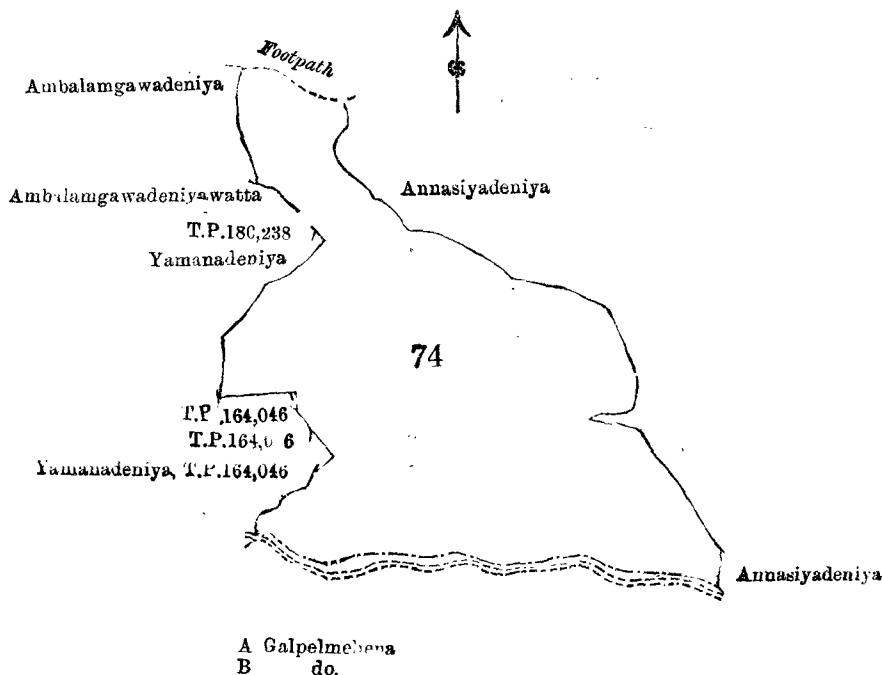
V.

Preliminary plan 87.

Lot.	Name of Land.	Extent.
74	Galpelmehena	93 0 0

on sheets O ¹⁹
XII and ²⁰
IX, and bounded as follows : on the north by the footpath from Wilpita Pansala to Wilpita estate, Annasiyadeniya claimed by Wikkaramage Don Allis and others ; on the east by Annasiyadeniya claimed by ditto, Annasiyadeniya sold by Crown to Wijesinkankanange Babehami ; on the south by the minor road from Akuressa to Kamburupitiya ; on the west by Yamanudeniya claimed by T. Babun and others, Galpelmehena sold by Crown to W. Mathes and others (T.P. 164,046), Galpelmehena claimed by ditto, Galpelmehena sold by Crown to ditto (T.P. 164,046), Galpelmehena

claimed by ditto, Galpelmehena sold by Crown to ditto (T.P. 164,046), Yamanadeniya claimed by Wikkramage Babun and others, Hathaulhena sold by Crown to B. P. Don Davit (T.P. 180,238),



Scale of 16 Chains to an Inch.

Situation : Wilpita village in Gangaboda pattuwa.

Preliminary plan 87.

Lot.	Name of Land.	Extent. A. R. P.
74	Galpelmehena	93 0 0
Surveyor-General's Office, Colombo, May 19, 1903.		P. D. WARREN, Assistant Surveyor-General.
Sheets O 19 XII and O 20 IX		

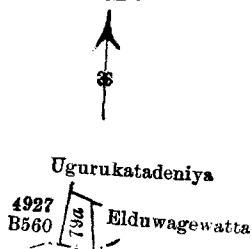
Ambalamagawadeniyewatta claimed by ditto and others, Ambalamagawadeniya claimed by Walage Don Hendrick and others.

VI.

Preliminary plan 87.

Lot.	Name of Land.	Extent A. R. P.
79a	Welikadahena and Galpelmehena <i>alias</i> Udugangulkele	0 3 10

on sheet O 19 XII, and bounded as follows : on the north by Uguruketadeniya belonging to Rama-



Scale of 16 Chains to an Inch.

Situation : Wilpita village in Gangaboda pattuwa.

Preliminary plan 87.

Lot.	Name of Land.	Extent. A. R. P.
79a	Welikadahena, Galpelmehena, &c.	0 3 10
Surveyor-General's Office, Colombo, May 19, 1903.		P. D. WARREN, Assistant Surveyor-General.
Sheet O 19 XII.		

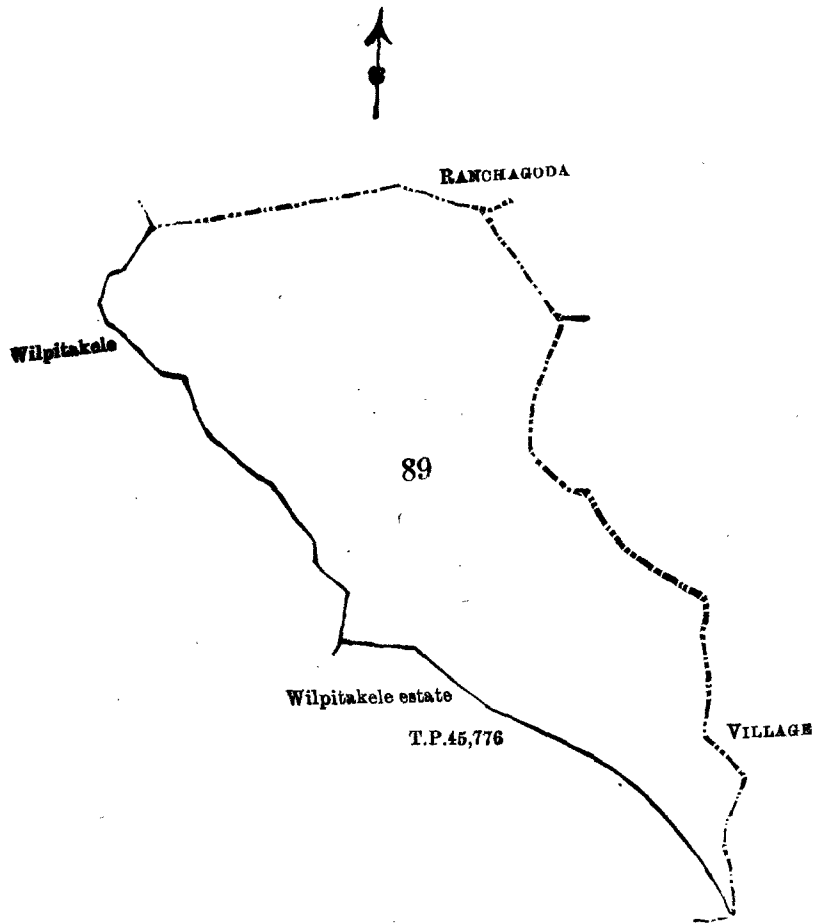
nayakage Don Juwanis and others ; on the east by Elduwagewatta belonging to Wikkramage Don Alwis and others ; on the south by the village limit of Aturaliya ; on the west by Udugangulkele belonging to Crown (P. P. 4,927 B560).

VII.

Preliminary plan 87.

Lot.	Name of Land.	Extent. A. R. P.
89	Welpitamukalana	131 2 30

on sheet O ²⁰ IX., and bounded as follows: on the north by the village limit of Ranchagoda; on the



Scale of 16 Chains to an Inch.

Situation: Wilpita village in Gangaboda pattuwa.

Preliminary plan 87.

Lot.	Name of Land.	Extent. A. R. P.
89	Welpitamukalana	131 2 30

Surveyor-General's Office,
Colombo, May 19, 1903.

Sheet O ²⁰ IX.

P. D. WARREN,
Assistant Surveyor-General.

east by the village limit of Ranchagoda; on the south by Wilpita estate belonging to Denister Perera and others (T.P. 45,776); on the west by Wilpitakele encroached upon by Denister Perera and others.

J. G. FRASER,
Special Officer.

February 9, 1904.
Matara S.O. 1,091

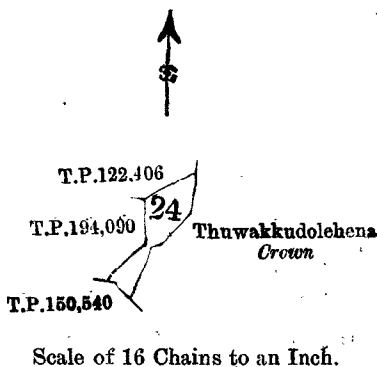
Order under Section 4, Sub-section (1), of "The Waste Lands Ordinances of 1897, 1899, 1900, and 1903."

In the matter of the land commonly called or known as Panwilagewattehena, situate in the village of Mipawita in the Kandaboda pattuwa of the Matara District, in the Southern Province, and of "The Waste Lands Ordinances of 1897, 1899, 1900, and 1903.

WHEREAS in pursuance of section 1 of the said Ordinances it was duly declared and notified on the Twenty-fourth day of July, One thousand Nine hundred and Three, that if no claim to the land commonly called or known as Panwilagewattehena, situate in the village of Mipawita in the Kandaboda pattuwa of the Matara District, in the Southern Province, containing in extent 2 acres and 5 perches, and shown as lot 24 in preliminary plan No. 94, was made to the Special Officer appointed under section 28 of the said Ordinances within the period of three months from the date specified in the said notice, such land would be deemed the property of the Crown and dealt with on account of the Crown (*vide* notice No. 1,581):

And whereas Gamage Don Andris of Mipawita made claim thereto, and I, John George Fraser, Special Officer appointed under section 28 of the said Ordinances, made due inquiry into such claim; and whereas I and the said claimant have come to an agreement in writing concerning the said land, under section 4, sub-section (1), of the said Ordinances:

And whereas it was ordered, in pursuance of the agreement afore-mentioned, that the said Gamage Don Andris of Mipawita should pay to the Assistant Government Agent at Matara a sum of Twenty-five Rupees and Thirty-nine Cents (Rs. 25.39) as purchase amount for the said land on or before the 19th day of February, One thousand Nine hundred and Four; and whereas the said claimant has duly paid the said amount as ordered, the claimant is hereby declared to be the purchaser of the said land commonly called or known as Panwilagewattehena, situate in the village of Mipawita in the Kandaboda pattuwa of the Matara District, in the Southern Province, containing in extent 2 acres and 5 perches, shown as lot 24 in preliminary plan No. 94, and in the annexed certified tracing therefrom, and bounded as follows: on the north by Panwilagewattehena sold by



Situation: Mipawita village in Kandaboda pattuwa.

Preliminary plan 94.

Lot.	Name of Land.	Extent. A. R. P.
24	Panwilagewattahena	2 0 5

Sheet O. 20
VI.

Surveyor-General's Office,
Colombo, May 25, 1903.

P. D. WARREN,
Assistant Surveyor-General.

Crown to Gamage Don Andris (T.P. 122,406); on the east by Thuwakkudolahena belonging to Crown; on the south by Panwilagewattehena sold by Crown to Gamage Don Andris (T.P. 150,540); on the west by Panwilagewattehena sold by Crown to Gamage Don Andris (T.P. 194,090).

February 9, 1904.
Matara S.O. 1,092

J. G. FRASER,
Special Officer.

Order under Section 4, Sub-section (1), of "The Waste Lands Ordinances of 1897, 1899, 1900, and 1903," admitting Land to be Private Property.

In the matter of the land commonly called or known as Bogahadeniya, situate in the village of Mipawita in the Kandaboda pattuwa of the Matara District, in the Southern Province, and of "The Waste Lands Ordinances of 1897, 1899, 1900, and 1903."

WHEREAS in pursuance of section 1 of the said Ordinances it was duly notified on the Twenty-Fourth day of July, One thousand Nine hundred and Three, that if no claim to the land commonly called or known as Bogahadeniya, situate in the village of Mipawita in the Kandaboda pattuwa of the Matara District, in the Southern Province, containing in extent 4 acres 3 roods and 23 perches, and shown as lot 8 in preliminary plan No. 94 and in the annexed certified tracing therefrom, was made to the Special Officer appointed under section 28 of the said Ordinances within the period of three months from the date specified in such notice, such land would be deemed the property of the Crown and dealt with on account of the Crown (*vide* notice No. 1,581):

And whereas Gamage Don Andris of Mipawita made claim thereto, and I, John George Fraser, Special Officer appointed under section 28 of the said Ordinances, made due inquiry into such claim, I do hereby admit the claim of the said claimant to the said land, as more fully described herein below, under section 4, sub-section (1), of the said Ordinances.

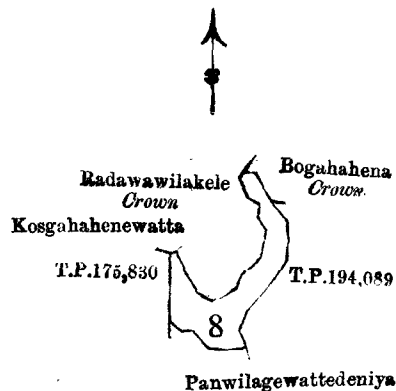
Description of the Land referred to.

The following lot situated in the village of Mipawita in the Kandaboda pattuwa of the Matara District, in the Southern Province, as described in the annexed certified tracing:—

Preliminary plan 94.

Lot.	Name of Land.	Extent.		
		A.	R.	P.
8	Bogahadeniya	4	3	23

and bounded as follows: on the north by Radawawilakele belonging to Crown, Bogahahena belonging to Crown; on the east by Bogahahena sold by Crown to Edwin Wijeratna and others (T.P.



Scale of 16 Chains to an Inch.

Situation: Mipawita village in Kandaboda pattuwa.

Preliminary plan 94.

Lot.	Name of Land.	Extent.		
		A.	R.	P.
8	Bogahadeniya	4	3	23

Sheet O 20
VI.

Surveyor-General's Office,
Colombo, May 25, 1903.

P. D. WARREN,
Assistant Surveyor-General.

194,089); on the south by Panwilagewattedeniya claimed by Wickrama Arachchige Babeappu and others; on the west by Egodawatta sold by Crown to Wijetungamage Carolis (T.P. 175,830), Kosgahahenewatta claimed by Gamage Babunhami and others.

February 3, 1904.
Matara S.O. 1,093

J. G. FRASER,
Special Officer.

Order under Section 4, Sub-section (1), of "The Waste Lands Ordinances of 1897, 1899, 1900, and 1903," declaring Land to be Crown Property.

In the matter of the land commonly called or known as Rukkattanahena, Magahena, and Tennapitamandiyahenyaya, situate in the village of Warapitiya in the Giruwa Pattu West of the Hambantota District, in the Southern Province, and of "The Waste Lands Ordinances of 1897, 1899, 1900, and 1903."

WHEREAS in pursuance of section 1 of the said Ordinances it was duly notified on the Twenty-seventh day of March, One thousand Nine hundred and Three, that if no claim to the land commonly called or known as Rukkattanahena, Magahena, and Tennapitamandiyahenyaya, situate in the village of Warapitiya in the Giruwa Pattu West of the Hambantota District, in the Southern Province, containing in extent 382 acres 2 roods and 23 perches, and shown as lot 1 in preliminary plan No. 52 and in the annexed certified tracing therefrom, was made to the Special Officer appointed under section 28 of the said Ordinances within the period of three months from the date specified in such notice, such land would be deemed the property of the Crown and dealt with on account of the Crown (*vide* notice No. 1,426) :

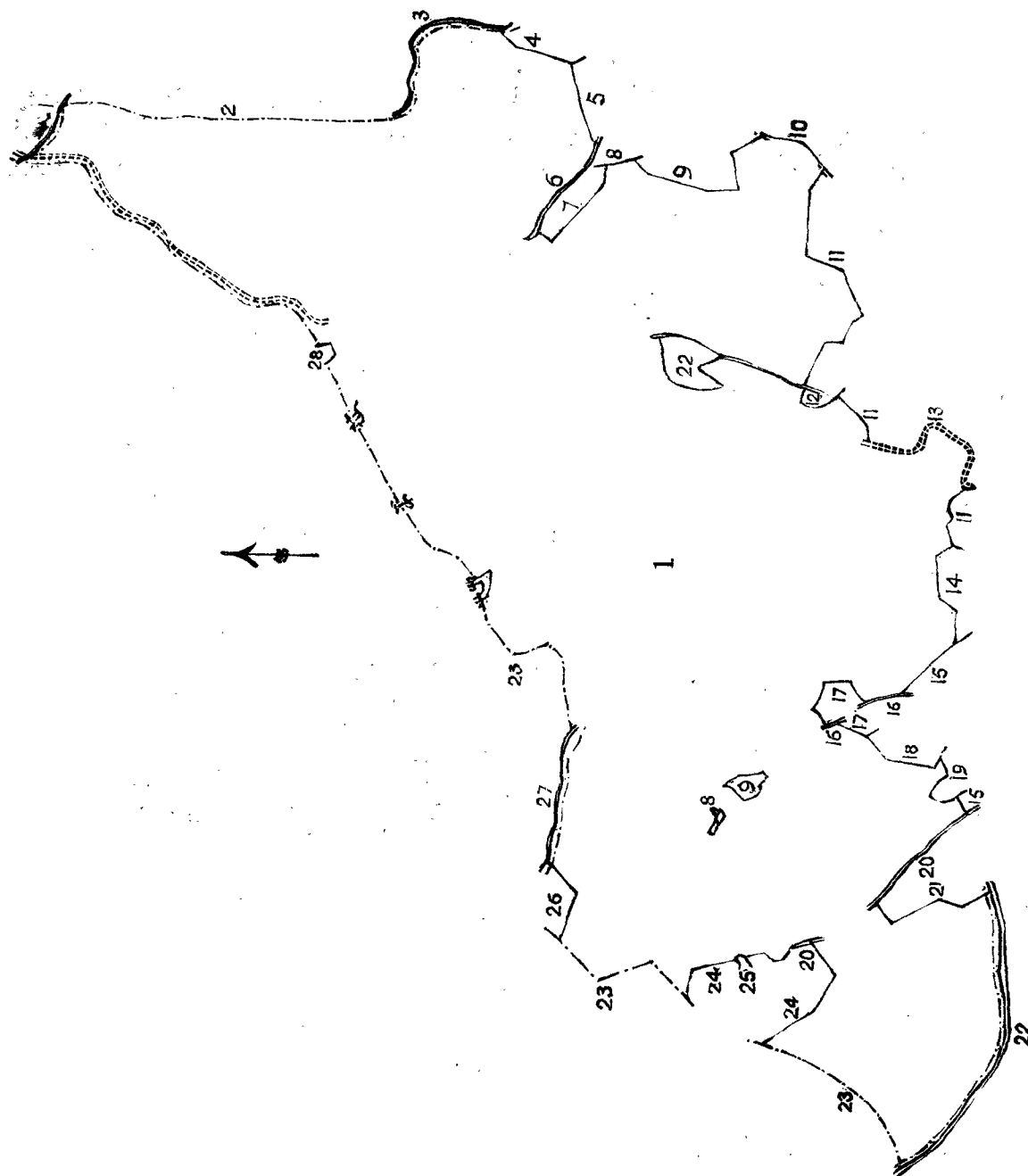
And whereas (1) Kodikarakankanange Don Samel, (2) Kodikarakankanange Don Andris, (3) Patiranagamage Babun Appu, (4) Patiranagamage Don Samel, (5) Patiranagamage Babunhami, (6) Hettiachchige Sinno Appu, (7) Hettiachchige Dingi Appu, (8) Ranasinge Hin Appu, (9) Kandambige Edowihami, (10) Kandambige Janis, (11) Ketiopage Don Janis Samarasekara, (12) Motukandegge Appu, (13) Kodikara Kankanange Davit, (14) Kodikara Kankanange Don Davit, (15) Patiranage Nikulas, (16) Ketiopage Samel Samarasekara, (17) Samarawikramaliyanage Kornelis, (18) Jalat Samarasekara Kankanange Don Abaran, (19) Jalat Samarasekara Kankanange Don Andris, (20) Halahapperumage Witaranage Balappu, (21) Ketiopage Don Davit Samarasekara, (22) Jalat Tantirigamage Loku Appu, (23) Jalat Tantirigamage Don Kottan, (24) Jalat Samarasekara Kankanange Jamis Appu, (25) Kandambige Appu, (26) Kandambige Don Dines, (27) Witarana Kodikarage Don Abaran, all of Warapitiya, made claim thereto; and whereas the said claimants have withdrawn their claims to the said land, I, John George Fraser, Special Officer appointed under section 28 of the said Ordinances, under and by virtue of the powers vested in me in that behalf by section 4 of the said Ordinances, do hereby on this 9th day of February, 1904, order and declare, under section 4, sub-section (1), of the said Ordinances, that the said land, as more fully described herein below, is the property of the Crown.

Description of the Land referred to.

The land commonly called or known as Rukkattanahena, Magahena, and Tennapitamandiyahenyaya, situated in the village of Warapitiya in the Giruwa Pattu West of the Hambantota District, containing in extent 382 acres 2 roods and 23 perches, shown as lot 1 in sheets O¹⁵₃₇₋₄₅ and O¹⁵₃₈₋₄₆ and in preliminary plan No. 52, and in the annexed certified tracing therefrom, and bounded as follows: on the north by Rukkattanahenewatta claimed by Jalattantirige Kattan and others, the Ethadiyedola, the village limit of Saputantirikanda, Metihakkedeniyekumbura belonging to Crown, the village limit of Saputantirikanda, the minor road from Kirama to Urubokka, the Asangaidola; on the east by the village limit of Pingalella, the water-course, Pallattaragewattehena *alias* Migashena claimed by Aganpodige Rodda, Pallattaragewatta belonging to ditto, Wijemunigewatta belonging to ditto and others, Tundolagawawatta belonging to Jalat Gunasekarage Don Hendrick and others, the Sapugahadola, Nawalehenewatta belonging to ditto, Waraketideniyekumbura claimed by Don Andris Jalat Gunasekara and others, Rukkattanagahawatta belonging to ditto, Maragahawatta belonging to Abeytunge Dyonis and others, Gurugodellewatta belonging to ditto, the Kirama tank, Pelaketiawatta belonging to Rewata Terunnanse, Mekiliyagahakoratuwa belonging to Jalat Gunasekarage Babunappu and others, Galpolahenewatta belonging to Jalat Gunasekarage Aris Appu and others, Amuhenagawakoratuwa claimed by Jalat Gunasekarage Don Hendrick and others, Yabaragodewatta claimed by Jalat Gunasekarage Adrian Appu and others, Kirimaduwehenedeniya claimed by ditto, Malmorehenewatta claimed by Jalattantirige Davit and others, the minor road from Kirama to Urubokka; on the south by Indiketiyewatta belonging to Ketiyepege Don Davit and others, Miniranpalewatta claimed by Kandambige Appu and others, Kongahawatta claimed by Kodikarakankanange Don Samel and others, Arambewatta claimed by Kodikarakankanange Don Andris and others, the Kehelgasnawaledola, Kehelgasnawalewatta claimed by Rubasinge Don Nikulas and others, Arambewatta claimed by Kodikarakankanange Don Andris and others, Dalukgahawattedeniya claimed by Pallattaravidanage Dineshami and others, Dalukgahawatta claimed by ditto, the Haldolakandedola, Paragahawatta claimed by Palattaravidanage Andris and others, the Ethmanedola, the village limit of Talapatkanda; on the west by the village limit of Saputantirikanda, Haldolakandewatta claimed by Vitaranakodikarage Abaran, the Haldolakandedola, Haldolakandewatta claimed by Maddumage Babunhami and others, Haldolakandedeniya claimed by Vitaranakodikarage Abaran and others, Haldolakandewatta claimed by ditto, the village limit of Saputantirikanda.

NOTE.—The following lots lying within the above-named boundaries are excluded from this order, and their aggregate acreage, viz., 2 acres and 3 roods, is not included in the acreage of 382 acres 2 roods and 23 perches given above:—

Lot.	Name of Land.	Preliminary plan 52.	Extent.		
			A.	R.	P.
8	Rukgahadeniya	...	0	0	39
9	Rukgahagawadeniyekumbura	...	0	1	33
22	Migaskumbura	...	2	0	8
			2	3	0



Scale of 16 Chains to an Inch.

Situation: Warapitiya village in West Giruwa pattu.

Lot.	Name of Land.	Extent. A. R. P.
1	Rukkattanehena, Magahena, Tennapitamandiyehena	382 2 23
<i>Lots excluded.</i>		
8	Rukgahadeniya	0 0 39
9	Kukgahagawadeniyekumbura	0 1 33
22	Migaskumbura	2 0 8
Sheets O ¹⁵ ₃₇₋₄₅ and O ¹⁵ ₃₈₋₄₆		2 3 0

Description of Boundaries of Lot 1 in Preliminary Plan 52.

Lot.	Name of Land.	Lot.	Name of Land.
1	Asangaidola	15	Arambewatta, &c.
2	—	16	Khelgasnawaledola
3	Water-course	17	Khelgasnawalewatta
4	Pallattaregewattehena	18	Arambewatta
5	Pallattaragewatta and Tundolagawawatta	19	Dalukgahawattedeniya
6	Sapugahadola	20	Haldolakandedola
7	Nawalehelewatta	21	Paragahawata
8	Waraketideniyekumbura	22	Ethmanedola
9	Rukkattanagahawatta, &c.	23	Saputantirikande village limit
10	Kirama tank	24	Haldolakandewatta
11	Pelaketiyewatta, Miniranpalewatta, &c.	25	Haldolakandedeniya
12	Kirimaduwehenedeniya	26	Rukkattanehenewatta
13	Road	27	Ethadiyedola
14	Miniranpalewatta, &c.	28	Metihakkedeniyekumbura

Surveyor-General's Office,
Colombo, December 15, 1902.

P. D. WARREN,
Assistant Surveyor-General.

Hambantota S.O. 72

Order under Section (2) of "The Waste Lands Ordinances of 1897, 1899, 1900, and 1903,"
declaring Lands to be Crown Property.

In the matter of the lands commonly called or known as Kohombagaswewamukalana and Kohombagaswewawatta, situate in the village of Kohombagaswewa in the Kadawat korale of the Nuwaragampalata, in the North-Central Province, and of "The Waste Lands Ordinances of 1897, 1899, 1900, and 1903."

THE notice required by section 1 of "The Waste Lands Ordinances of 1897, 1899, 1900, and 1903," having been duly published in manner prescribed by that section in respect of the above-named lands (*vide* notice No. 1,767), and no claim having been made to the said lands or to any interest therein within the period of three months from the date specified in the said notice, I, Howard Orme Fox, Special Officer appointed under section 28 of the said Ordinances, under and by virtue of the powers vested in me in that behalf by section 2 of the said Ordinances, do hereby on this 19th day of February, 1904, order and declare that the said lands, as more fully described herein below, situate in the village of Kohombagaswewa in the Kadawat korale of the Nuwaragampalata, in the North-Central Province, and shown as lots 1 and 2 in preliminary plan No. 38 and in the annexed certified tracing therefrom, and containing in extent 147 acres 1 rood and 13 perches, are the property of the Crown.

Description of the Lands referred to.

The following lots situate in the village of Kohombagaswewa in the Kadawat korale of the Nuwaragampalata, in the North-Central Province, as described in the annexed certified tracing:—

Preliminary plan 38.

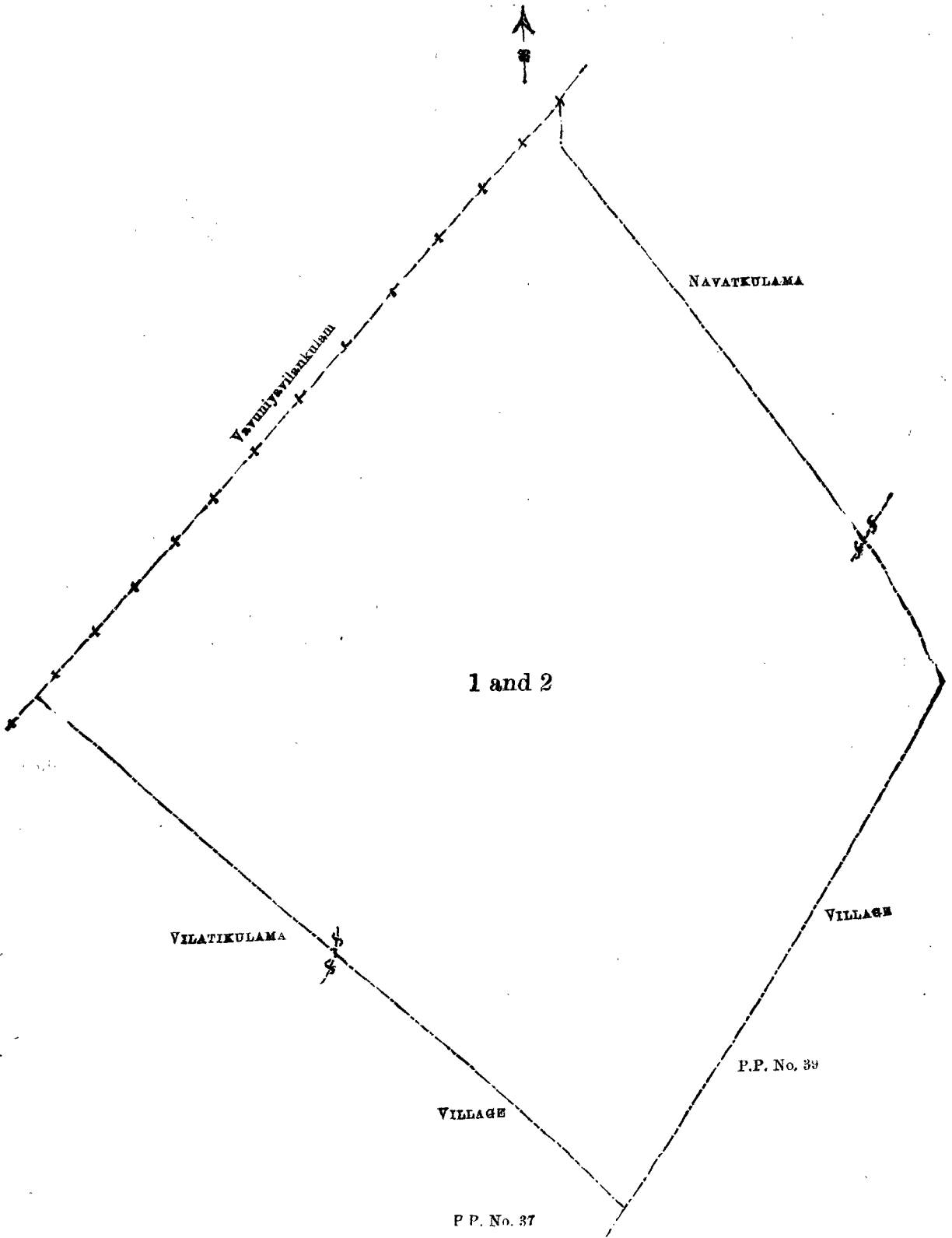
Lot.	Name of Land.			Extent.	
				A.	R. P.
1	Kohombagaswewamukalana	146	2 35
2	Kohombagaswewawatta	0	2 18
				147	1 13

and bounded as follows: on the north-east and south-east by the village limit of Navatkulama; on the south-west by the village limit of Vilatikulama; on the north-west by the district limit of Vavuniya-Vilankulam.

The 19th day of February, 1904.

H. O. FOX,
Special Officer.

[For Tracing see page 320.]



Scale of 8 Chains to an Inch.

Situation : Kohombagaswewa village in Wirasolekadawattulana division of Kadawat korale.

Preliminary plan 38.

Lot.	Name of Land.	Extent. A. R. P.
1	Kohombagaswewamukalana	146 2 35
2	Kohombagaswewawatta	0 2 18
		147 1 13

Surveyor-General's Office,
Colombo, September 15, 1903.

Anuradhapura S.O. 1

P. D. WARREN,
Assistant Surveyor-General.

Order under Section 2 of "The Waste Lands Ordinances of 1897, 1899, 1900, and 1903," declaring Lands to be Crown Property.

In the matter of the lands commonly called or known as Vilatikulamamukalana and Vilatikulamawewa, situate in the village of Vilatikulam in the Kadawat korale of the Nuwaragampalata, in the North-Central Province, and of "The Waste Lands Ordinances of 1897, 1899, 1900, and 1903."

THE notice required by section 1 of "The Waste Lands Ordinances of 1897, 1899, 1900, and 1903," having been duly published in manner prescribed by that section in respect of the above-named lands (*vide* notice No. 1,766), and no claim having been made to the said lands or to any interest therein within the period of three months from the date specified in the said notice, I, Howard Orme Fox, Special Officer appointed under section 28 of the said Ordinances, under and by virtue of the powers vested in me in that behalf by section 2 of the said Ordinances, do hereby on this 19th day of February, 1904, order and declare that the said lands, as more fully described herein below, situate in the village of Vilatikulam in the Kadawat korale of the Nuwaragampalata, in the North-Central Province, and shown as lots 1, 1a, and 2 in preliminary plan No. 37 and in the annexed certified tracing therefrom, and containing in extent 214 acres 2 roods and 1 perch, are the property of the Crown.

Description of the Lands referred to.

The following lots situate in the village of Vilatikulam in the Kadawat korale of the Nuwaragampalata, in the North-Central Province, as described in the annexed certified tracing:—

Preliminary plan 37.

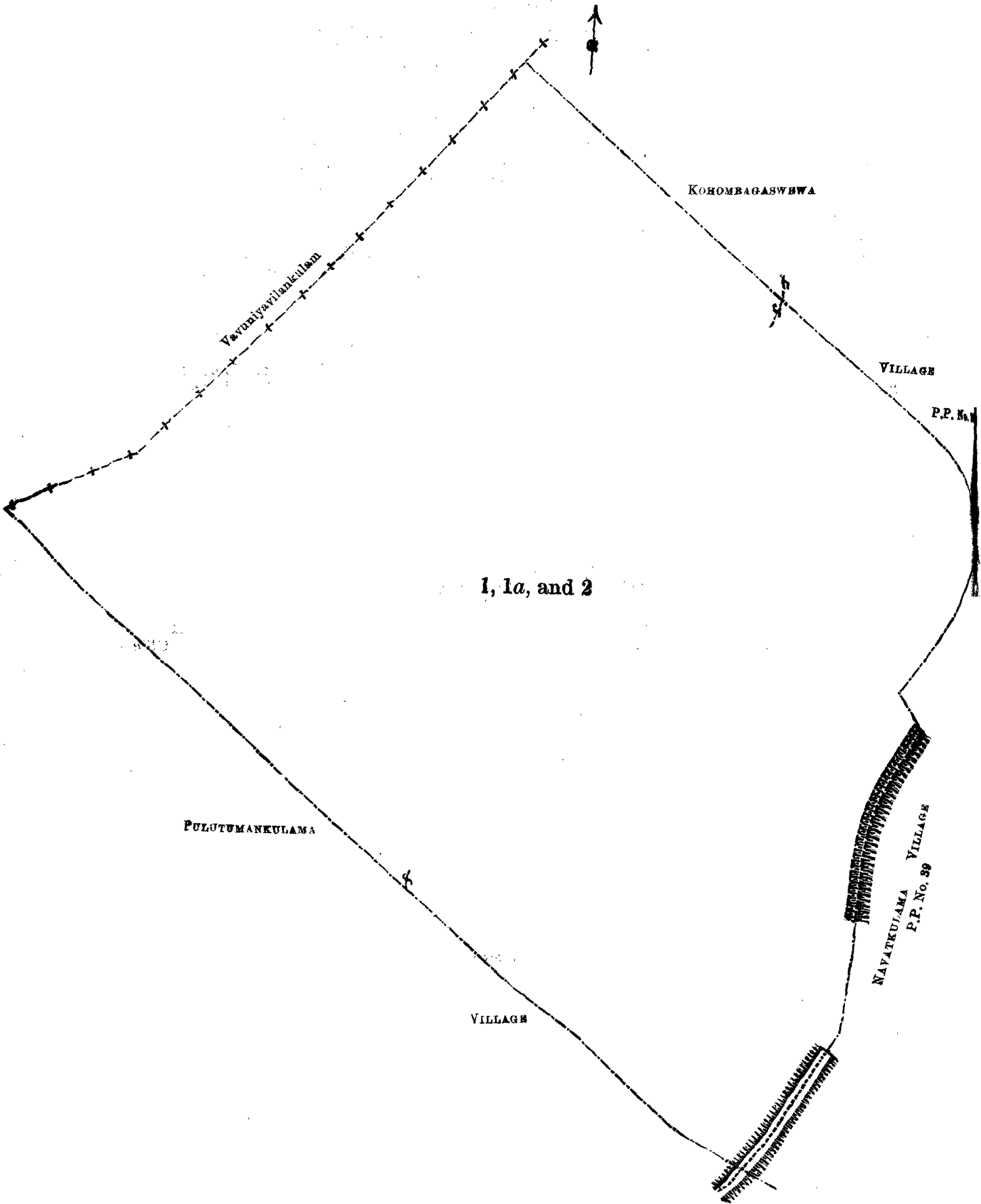
Lot.	Name of Land.	Extent.	
		A.	R. P.
1	Vilatikulamamukalana	202	0 14
1a	Do.	3	0 37
2	Vilatikulamawewa	9	0 30
		<u>214</u>	<u>2 1</u>

and bounded as follows: on the north-east by the village limit of Kohombagaswewa; on the east by the village limit of Nawatkulama; on the south-west by the village limit of Pulutumankulama; and on the north-west by the district limit of Vavuniya-Vilankulam.

The 19th day of February, 1904.

H. O. Fox,
Special Officer.

[For Tracing see page 322.]



Scale of 8 Chains to an Inch.

Situation : Vilatikulama village in Wirasolekadawattulana division of Kadawat korale.

Preliminary plan 37.

Lot.	Name of Land.	Extent.		
		A.	R.	P.
1	Vilatikulamamukalana	202	0	14
1a	Do.	3	0	37
2	Vilatikulamawewa	9	0	30
		<u>214</u>	<u>2</u>	<u>1</u>

Surveyor-General's Office,
Colombo, September 15, 1903.

Anuradhapura S.O. 2

P. D. WARREN,
Assistant Surveyor-General.

Order under Section 2 of "The Waste Lands Ordinances of 1897, 1899, 1900, and 1903,"
declaring Lands to be Crown Property.

In the matter of the lands commonly called or known as Narangodapatana, situate in the village of Kabillewela in the Mahapalata korale of the Udukinda division, in the Province of Uva, and of "The Waste Lands Ordinances of 1897, 1899, 1900, and 1903."

THE notice required by section 1 of "The Waste Lands Ordinances of 1897, 1899, 1900, and 1903," having been duly published in manner prescribed by that section in respect of the above-named lands (*vide* notice No. 1,780), and no claim having been made to the said lands or to any interest therein within the period of three months from the date specified in the said notice, I, John George Fraser, Special Officer appointed under section 28 of the said Ordinances, under and by virtue of the powers vested in me in that behalf by section 2 of the said Ordinances, do hereby on this 18th day of February, 1904, order and declare that the said lands, as more fully described herein below, situate in the village of Kabillewela in the Mahapalata korale of the Udukinda division, in the Province of Uva, and shown as lots 2,970 and 2,971 in preliminary plan No. 858, and in the annexed certified tracing therefrom, and containing in extent 18 acres 2 roods and 3 perches, are the property of the Crown.

Description of Lands referred to.

The following lots situated in the village of Kabillewela in the Mahapalata korale of the Udukinda division, in the Province of Uva, as described in the annexed certified tracing:—

Preliminary plan 858.

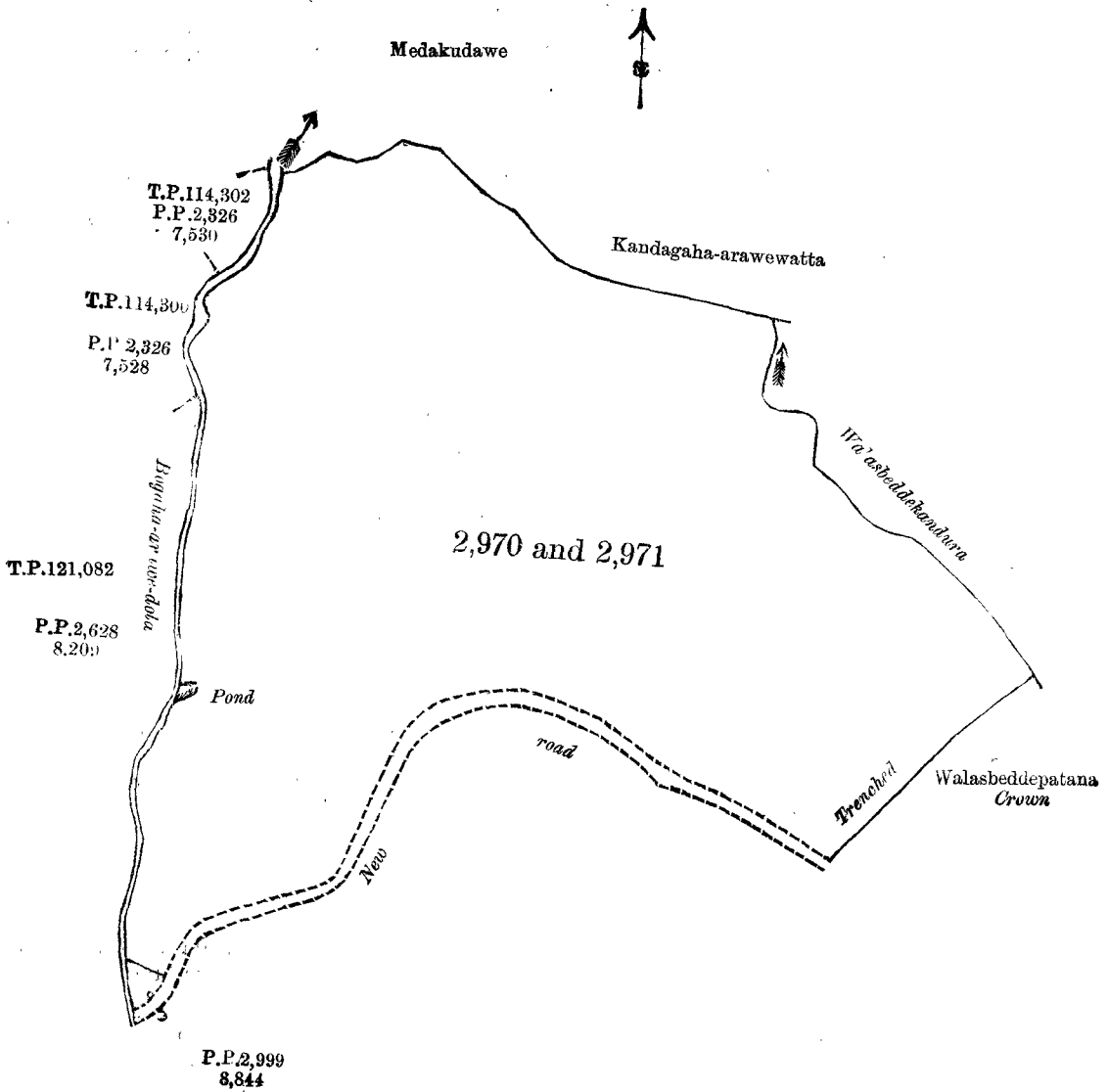
Lot.	Name of Land.	Extent.		
		A.	R.	P.
2970	Narangodapatana	17	3	15
2971	Do.	0	2	28
		<u>18</u>	<u>2</u>	<u>3</u>

and bounded as follows: on the north by Medakudawa claimed by Uduwangedara Lamaetana and others, Kendagaha-arawewatta claimed by Mahamadu Lebbe and others; on the east by Walasbeddekandura; on the south by Galpottakapalla *alias* Walasbeddepatana belonging to Crown the road from Bandarawela to Liyangahwela, the village limit of Gonamotawa; on the west by the Galpottakandura *alias* Bogaha-arawedola.

J. G. FRASER,
Special Officer.

The 18th day of February, 1904.

[For Tracing see page 324.]



Scale of 4 Chains to an Inch.

Situation: Kabillewela village in Udukinda pattuwa of Mahapalata korale.
Preliminary plan 858.

Lot.	Name of Land.	Extent.
2970	Narangodapatana	17 3 15
2971	Do.	0 2 28
		<u>18 2 3</u>

Surveyor-General's Office,
Colombo, October 10, 1903.

P. D. WARREN,
for Surveyor-General.

Uva S.O. 256

Order under Section 4, Sub-section (1), of "The Waste Lands Ordinances of 1897, 1899, 1900, and 1903," admitting Land to be Private Property.

In the matter of the land commonly called or known as Kandekumburearawehena, situate in village of Koskanuwa in the Dambawinipalata korale of the Udukinda division, in the Province of Uva, and of "The Waste Lands Ordinances of 1897, 1899, 1900, and 1903."

WHEREAS in pursuance of section 1 of the said Ordinances it was duly notified on the Fourteenth day of August, One thousand Nine hundred and Three, that if no claim to the land commonly called or known as Kandekumburearawehena, situate in the village of Koskanuwa in the Dambawinipalata korale of the Udukinda division, in the Province of Uva, containing in extent 1 acre 2 roods and 30 perches, and shown as lot 11 in preliminary plan No. 54 and in the annexed certified tracing

therefrom, was made to the Special Officer appointed under section 28 of the said Ordinances within the period of three months from the date specified in such notice, such land would be deemed the property of the Crown and dealt with on account of the Crown (*vide* Notice No. 1,654):

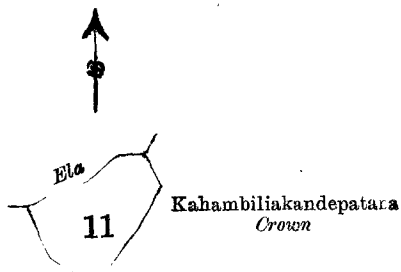
And whereas Dulgabakotuwegedara Banda of Koskanuwa made claim thereto, and I, John George Fraser, Special Officer appointed under section 28 of the said Ordinances, made due inquiry into such claim; I do hereby admit the claim of the said claimant to the said land, as more fully described herein below, under section 4, sub-section (1), of the said Ordinances.

Description of the Land referred to.

The following lot situated in the village of Koskanuwa in the Dambawinipalata korale of the Udukinda division, in the Province of Uva, as described in the annexed certified tracing:—

Preliminary plan 54.

Lot.	Name of Land.	Extent. A. R. P.
11	Kandekumburearawehena	1 2 30



Scale of 8 Chains to an Inch.

Situation : Koskanuwa village in Dambawinipalata korale.

Preliminary plan 54.

Lot.	Name of Land.	Extent. A. R. P.
11	Kandekumburearawehena	1 2 30

Sheet M₁₈₋₂₆¹²

Surveyor-General's Office,
Colombo, June 15, 1903.

P. D. WARREN,
Assistant Surveyor-General.

and bounded as follows : on the north by an ela ; on the east, south, and west by Kahambiliyakandepatana belonging to Crown.

January 28, 1904.

Uva S.O. 257

J. G. FRASER,
Special Officer.

Order under Section 4, Sub-section (1), of "The Waste Lands Ordinances of 1897, 1899, 1900, and 1903," admitting Land to be Private Property.

In the matter of the land commonly called or known as Galegedarahena *alias* Koskanuwepatana, situate in the village of Koskanuwa in the Dambawinipalata korale of Udukinda division, in the Province of Uva, and of "The Waste Lands Ordinances of 1897, 1899, 1900, and 1903."

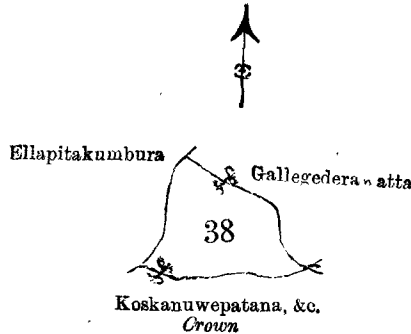
WHEREAS in pursuance of section 1 of the said Ordinances it was duly notified on the Fourteenth day of August, One thousand Nine hundred and Three, that if no claim to the land commonly called or known as Galegedarahena *alias* Koskanuwepatana, situate in the village of Koskanuwa in the Dambawinipalata korale of the Udukinda division, in the Province of Uva, containing in extent 2 acres, and shown as lot 38 in preliminary plan No. 54 and in the annexed certified tracing therefrom, was made to the Special Officer appointed under section 28 of the said Ordinances within the period of three months from the date specified in such notice, such land would be deemed the property of the Crown and dealt with on account of the Crown (*vide* notice No. 1,654):

And whereas (1) Galegedara Loku Appuhami, (2) Galegedara Ratnayakamudiyanselage Mutumenika, (3) Galegedara Ratnayakamudiyanselage Heen Appuhami, (4) Galegedara Ratnayakamudiyanselage Banda, all of Koskanuwa, made claim thereto, and I, John George Fraser, Special Officer appointed under section 28 of the said Ordinances, made due inquiry into such claim, I do hereby admit the claim of the said claimants to the said land, as more fully described herein below, under section 4, sub-section (1), of the said Ordinances.

Description of the Land referred to.

The following lot situated in the village of Koskanuwa in the Dambawinipalata korale of the Udukinda division, in the Province of Uva, as described in the annexed certified tracing:—

Lot.	Preliminary plan 54. Name of Land.	Extent. A. R. P.
38	Galegedarahena <i>alias</i> Koskanuwepatana ...	2 0 0



Scale of 8 Chains to an Inch.

Situation: Koskanuwa village in Dambawinipalata korale.

Lot.	Preliminary plan 54. Name of Land.	Extent. A. R. P.
38	Galegedarahena <i>alias</i> Koskanuwepatana...	2 0 0

Surveyor-General's Office,
Colombo, June 15, 1903.

Sheet M₁₈¹²—26

P. D. WARREN,
Assistant Surveyor-General.

and bounded as follows: on the north and east by Galegedarawatta claimed by Galegedara Appuhami and others; on the south by Koskanuwepatana belonging to Crown; on the west by Ellapitakumbura belonging to Koskanuwagedara Kiri Banda.

J. G. FRASER,
Special Officer.

January 28, 1904.

Uva S. O. 258

Order under Section 4, Sub-section (1), of "The Waste Lands Ordinances of 1897, 1899, 1900, and 1903," declaring the Land to be Crown Property.

In the matter of the land commonly called or known as Alakolagollekanda, situate in the village of Pussalgolla in the Rilpola korale of the Yatikinda division, in the Province of Uva, and of "The Waste Lands Ordinances of 1897, 1899, 1900, and 1903."

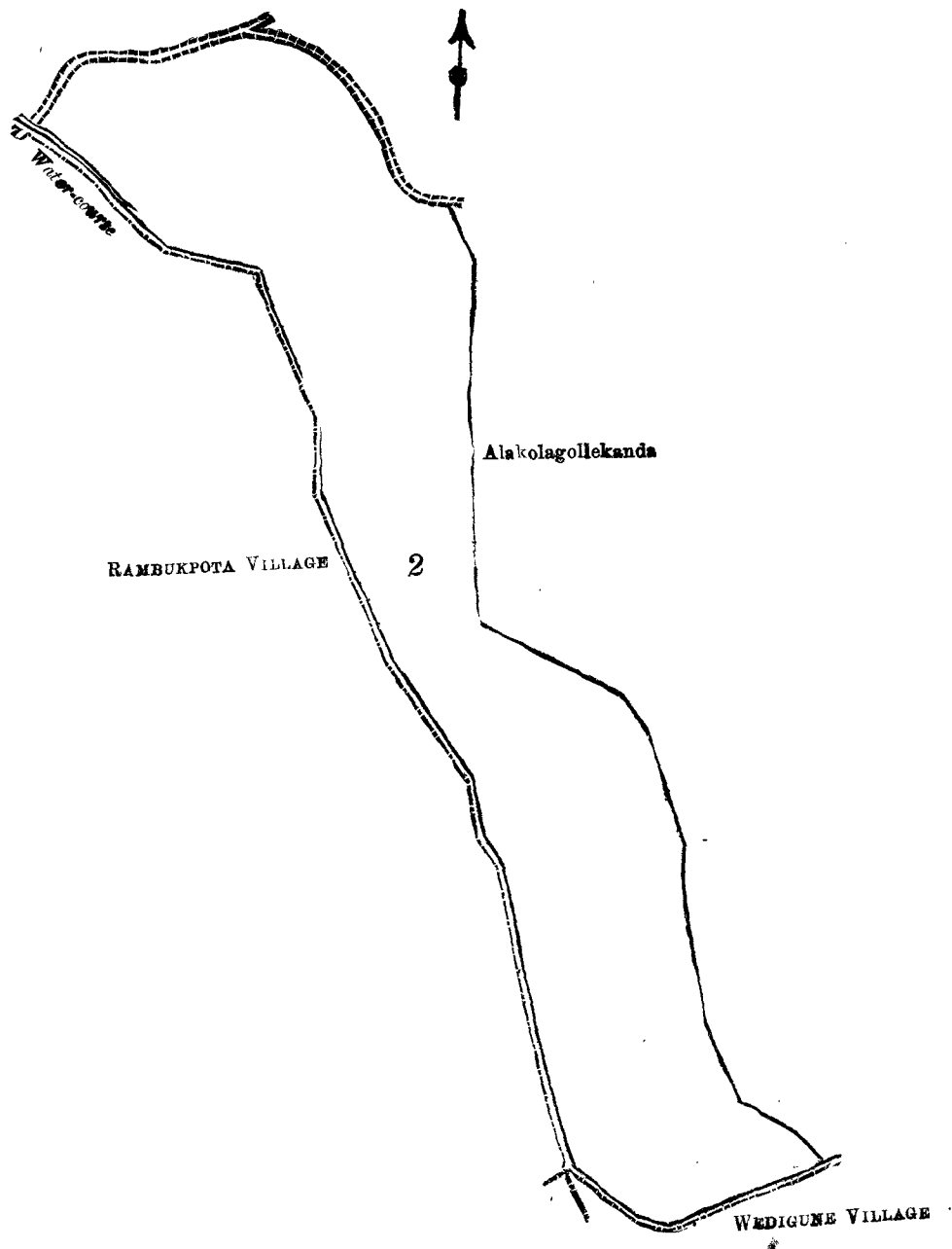
WHEREAS in pursuance of section 1 of the said Ordinances it was duly notified on the Twenty-second day of May, One thousand Nine hundred and Three, that if no claim to the land commonly called or known as Alakolagollekanda, situate in the village of Pussalgolla in the Rilpola korale of the Yatikinda division, in the Province of Uva, containing in extent 42 acres 2 roods and 18 perches, and shown as lot 2 in preliminary plan No. 9 and in the annexed certified tracing therefrom, was made to the Special Officer appointed under section 28 of the said Ordinances within the period of three months from the date specified in such notice, such land would be deemed the property of the Crown and dealt with on account of the Crown (*vide* notice No. 1,522):

And whereas (1) Medagedara Hami, (2) Alutgedara Rammanika, (3) Pallegedara Ratnakale, (4) Wakkumburewatte Kiriwante, (5) Rajapaksa Mudiyanselage Appuhami Arachchi, (6) Pussalgollegedara Hudumenika, (7) Helagedara Appuhami, (8) Helagedara Kudarala, (9) Helagedara Tissahami, (10) Helagedara Huduhami, (11) Helagedara Punchirala, (12) Helagedara Heenmenika, (13) Helagedara Ukkumenika, all of Pussalgolla, made claim thereto; and whereas the said claimants have withdrawn their claims to the said land, I, John George Fraser, Special Officer appointed under section 28 of the said Ordinances, under and by virtue of the powers vested in me in that behalf by section 4 of the said Ordinances, do hereby on this 21st day of January, 1904, order and declare, under section 4, sub-section (1), of the said Ordinances, that the said land, as more fully described herein below, is the property of the Crown.

Description of the Land referred to.

The land commonly called and known as Alakolagollekanda, situate in the village of Pussalgolla in Rilpola korale of the Yatikinda division, in the Province of Uva, containing in extent 42

acres 2 roods and 18 perches, shown as lot 2 in preliminary plan No. 9 and in the annexed certified tracing therefrom, and bounded as follows: on the north by a road; on the east by a road,



Scale of 8 Chains to an Inch.

Situation : Pussalgolla village in Rilpola korale.

Preliminary plan 9.

Lot.	Name of Land.	Extent.
		A. R. P.
2	Alakolagollekanda	42 2 18

Surveyor-General's Office,
Colombo, February 19, 1903.

P. D. WARREN,
Assistant Surveyor-General.

Alakolagollekanda claimed by Pussalgollehelagedara Ganetirala and others; on the south by the village limit of Vedigune; on the west by the village limit of Rambukpota, a water-course.

January 21, 1904.

J. G. FRASER,
Special Officer.

Uya S.O. 259

Order under Section 4, Sub-section (1), of "The Waste Lands Ordinances of 1897, 1899, 1900, and 1903," declaring Lands to be Crown Property.

In the matter of the lands commonly called or known as Welihelapatana, Mahatennepatana, Dambagahapatana, and Amunumullepatana, situate in the village of Amunumulla in the Dambawinipalata korale of the Udukinda division, in the Province of Uva, and of "The Waste Lands Ordinances of 1897, 1899, 1900, and 1903."

WHEREAS in pursuance of section 1 of the said Ordinances it was duly notified on the 14th day of August, One thousand Nine hundred and Three, that if no claim to the lands commonly called or known as Welihelapatana, Mahatennepatana, Dambagahapatana, and Amunumullepatana, situate in the village of Amunumulla in the Dambawinipalata korale of the Udukinda division, in the Province of Uva, containing in extent 229 acres 1 rood and 31 perches, and shown as lot 3 in preliminary plan No. 67 and in the annexed certified tracing therefrom, was made to the Special Officer appointed under section 28 of the said Ordinances within the period of three months from the date specified in such notice, such lands would be deemed the property of the Crown and dealt with on account of the Crown (*vide* notice No. 1,646) :

And whereas Thana Ana Meena Kader of Ittalarawa in Nawela made claim thereto ; and whereas the said claimant has withdrawn his claim to the said lands, I, John George Fraser, Special Officer appointed under section 28 of the said Ordinances, under and by virtue of the powers vested in me in that behalf by section 4 of the said Ordinances, do hereby on this 13th day of February, 1904, order and declare, under section 4, sub-section (1), of the said Ordinances, that the said lands, as more fully described herein below, are the property of the Crown.

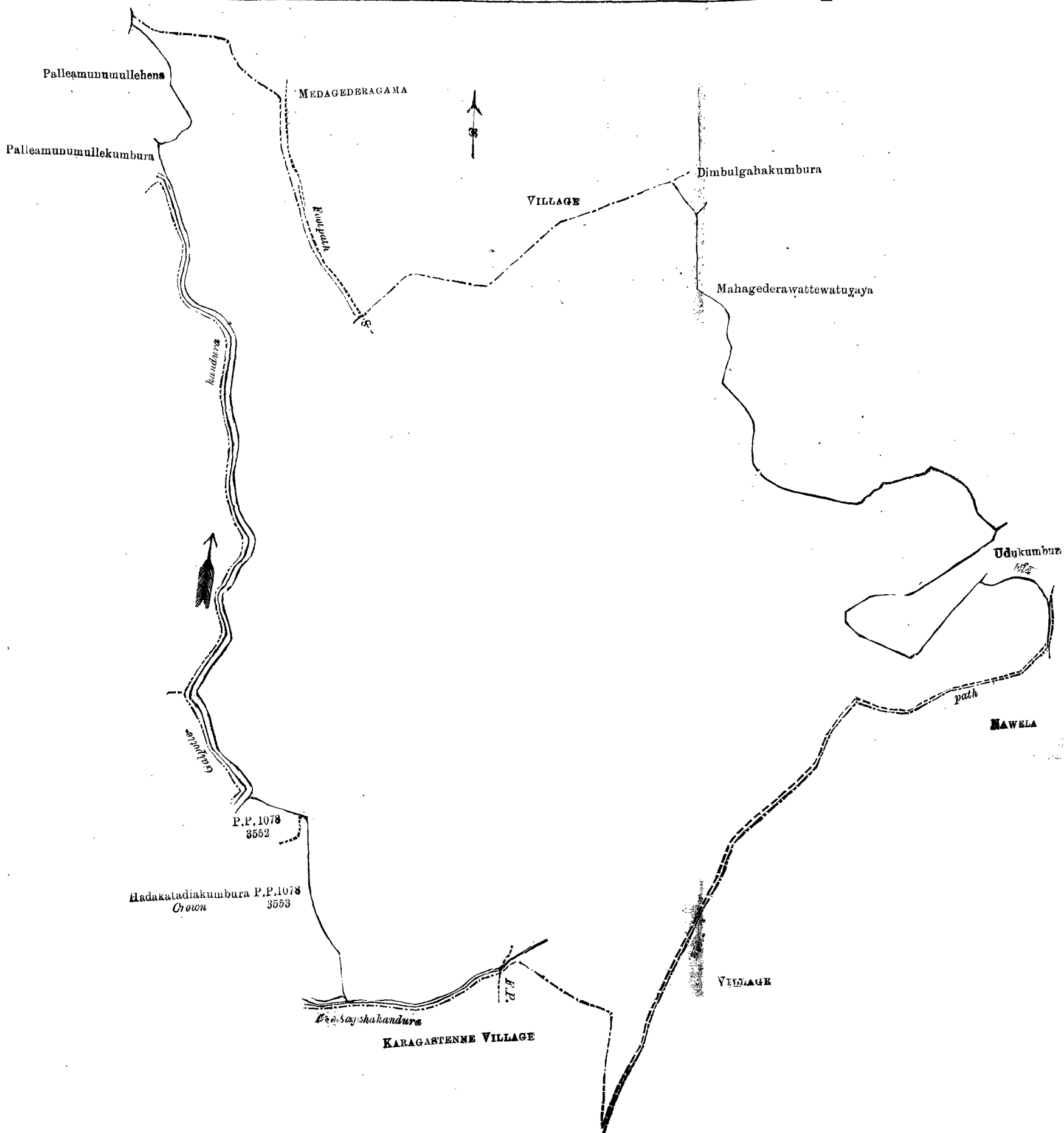
Description of the Lands referred to.

The lands commonly called or known as Welihelapatana, Mahatennepatana, Dambagahapatana, and Amunumullepatana, situated in the village of Amunumulla in the Dambawinipalata korale of the Udukinda division, in the Province of Uva, containing in extent 229 acres 1 rood and 31 perches, shown as lot 3 in preliminary plan No. 67 and in the annexed certified tracing therefrom, and bounded as follows : on the north by the village limit of Medagedara, a footpath, the village limit of Medagedara ; on the east by Dimbulgahakumbura belonging Tana Ana Meena Cader and others, Mahagedarawattuyaya claimed by Amunumullegedara Huduhami and others, Udukumbura belonging to Meena Cader and others, an ela ; on the south by the village limit of Nawela, the minor road to Haputale, the village limit of Karagastenna, the Dambagahakandura, Hadakattadiyakumbura belonging to Crown (P.P. 1,078, P.P. 3,553, P.P. 1,078, P.P. 3,552; on the west by the Galpotttekandura, the village limit of Kilangamuwa, the village limit of Gannekumburegama, Palleanunumullekumbura belonging to Amunumullegedara Kiri Banda and others, Pelleamunumullehena claimed by ditto.

J. G FRASER,
Special Officer.

February 13, 1904.

[For Tracing see page 329.]



Scale of 8 Chains to an Inch.
 Preliminary plan 67.
 Situation of ... numulla village in Dambawinipalata ke ...
 Name of Land.
 3 ... Welihelapatana, Mahatennepatana, &c. ...
 Sheets M₂₄₋₃₂, M₁₁₋₄₀₋₄₈ and M₁₂₋₃₃₋₄₁
 Extent
 A. R. ...
 P. ...
 As ...

Surveyor-General's Office,
 Colombo, June 15, 1903.
 Uva S.O. 260

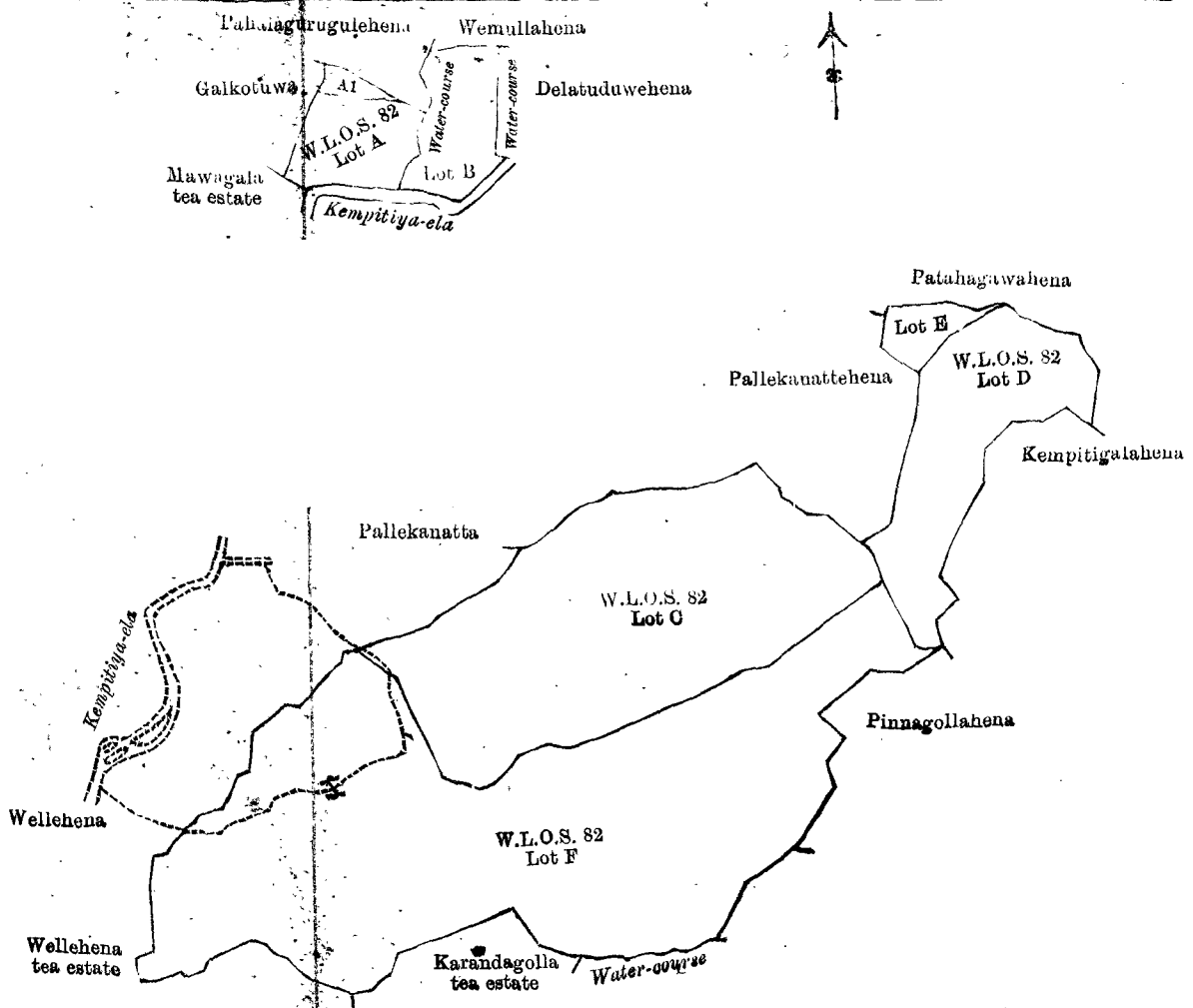
Ord. under Section 2 of "The Waste Lands Ordinances, 1897, 1899, and 1900," declaring Lands to be Crown Property.

In the matter of the lands called Delatuduwehena, Galkadullehena, Warawattagehena, Patahagawahena, Werellagollehena, Wellahena, situate in the village of Kempitiya in the Galboda korale of the Kegalla District, in the Province of Sabaragamuwa, and of "The Waste Lands Ordinances, 1897, 1899; and 1900."

THE notice required by section 1 of "The Waste Lands Ordinances, 1897, 1899, and 1900," having been duly published in manner prescribed by that section in respect of the above-named lands (vide notice No. 1,769), and no claim having been made to the said lands or to any interest therein within the period of three months from the date specified in the said notice, I, Edward Bruce Alexander, Assistant Government Agent for the Kegalla District, in the Province of Sabaragamuwa, under and by virtue of the powers vested in me in that behalf by section 2 of the said Ordinances, do hereby on this Sixteenth day of February, 1904, order and declare that the said lands, as more fully described herein below, situate in the village of Kempitiya in the Galboda korale of the Kegalla District, in the Province of Sabaragamuwa, and shown as lots A, A1, B, C, D, E, F on W.L.O.S. No. 82, and lot 4,667 on preliminary plan 7,834 in the annexed certified tracing therefrom, and containing in extent 57 acres and 1 perch, are the property of the Crown.

Description of the Lands referred to.

(1) Delatuduwehena (W.L.O.S. 82 A, A1, B): bounded on the north by Pahalagurugalehena



Lot.	Situation : Kempitiya village in Galboda pattu of Galboda korale.		Extent.
	Name of Land.		
A.	...	Delatuduwehena	1 3 12
A1	...	Do.	0 0 39
B	...	Do.	1 3 33
C	...	Galkadullehena	14 3 10
D	...	Warawattagehena	5 1 26
E	...	Patahagawahena	0 2 33
F	...	Werellagollehena	23 2 5
7834	...	Wellehena	8 2 3
4667

Surveyor-General's Office, Colombo, April 2, 1903

P. D. WARREN, Assistant Surveyor-General

another and Wemullahena claim... hena claimed by W. Appa... south

Mawagala tea estate claimed by P. Loku Banda and another, on the west by Galkotuwa claimed by H. Juwanis Appu.

(2) Galkadullehena, Warawattagehena, Pathahagawahena, Werellagollehena (W.L.O.S. No. 82 C.D.E.F.) Wellehena (P.P. 7,834, 4,667) : bounded on the north by Pallakanatta claimed by Arachchi Banda, Pallakanattehena claimed by Y. Mudalihami and Pathahagawahena claimed by M. Banda and others; on the east by a portion of Pathahagawahena claimed by M. Banda and others, Kempitigalahena claimed by M. Banda and others, Pinnagollahena claimed by K. M. Banda and others, and Karandagollehena claimed K. M. Banda and others; on the south by a portion of Karandagollehena claimed by K. M. Banda and others, a water-course, Karandagolla tea estate claimed by K. M. Banda and others, a portion of Wellahena tea estate claimed by U. Banda and others; on the west by a portion of Wellahena tea estate claimed by U. Banda and others, Wellahena claimed by Udawalawwa Banda and Kempitiya-ela.

Kegalla Kachcheri,
February 16, 1904.

E. B. ALEXANDER,
Assistant Government Agent.

**Order under Section 4, Sub-section (1), of "The Waste Lands Ordinances, 1897, 1899, and 1900,"
declaring the Lands to be Crown Property.**

In the matter of the lands commonly called or known as Gamagemukalana, Kosgahamulahena, situate in the village of Ihalawalpola in the Kinigoda korale of the Kegalla District, in the Province of Sabaragamuwa, and of "The Waste Lands Ordinances, 1897, 1899, and 1900."

WHEREAS in pursuance of section 1 of the said Ordinances it was duly notified on the Eighteenth day of November, One thousand Nine hundred and Two, that if no claim to the lands commonly called or known as Gamagemukalana, Kosgahamulahena, situate in the village of Ihalawalpola in the Kegalla District, in the Province of Sabaragamuwa, containing in extent 12 acres and shown as lots A and B in sketch plan S. G. O. No. 64, as described in the annexed certified tracing therefrom, was made to the Assistant Government Agent of the District of Kegalla within the period of three months from the date specified in such notice, such lands would be deemed the property of the Crown and dealt with on account of the Crown (*vide* notice No. 1,200):

And whereas (1) Mudiyanseyagedara Dingiri Appuhami Vidane, (2) Mudiyanseyagedara Mudalihami, (3) Gamage Dingiri Appu, (4) Gamage Dingiri Menika, (5) Gamage Ranhami, all of Ihalawalpola, (6) Ihalawalpola Gamarallage Kaurala, (7) Ihalawalpola Gamarallage Bandirala, both of Naranbawa, made claim thereto; and whereas the said claimants have withdrawn their claim to the said lands, I, Edward Bruce Alexander, Assistant Government Agent for the Kegalla District, in the Province of Sabaragamuwa, under and by virtue of the powers vested in me in that behalf by section 4 of the said Ordinance No. 1 of 1899, do hereby on this Sixteenth day of February, 1904, order and declare, under section 4, sub-section (1), of the said Ordinances, that the said lands, as more fully described herein below are, the property of the Crown.

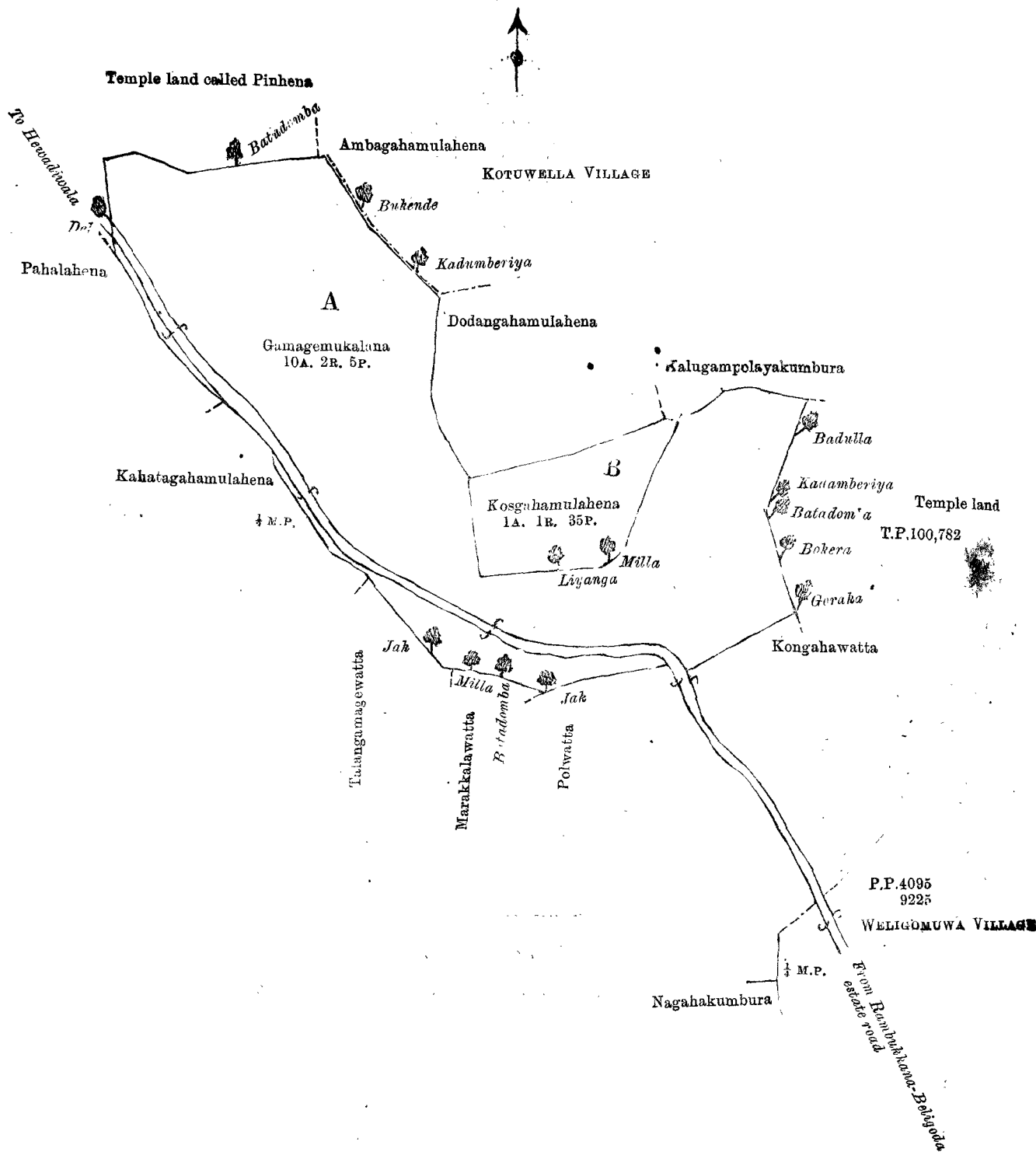
Description of the Lands referred to.

Gamagemukalana, Kosgahamulahena (S.P.S.G.O. 64 A, B.): bounded on the north by the temple land called Pinhena, Ambagahamulahena claimed by Dingiri Menika and others, village boundary of Kotuwella village, Dodangahamulahena claimed by H. Kiriwattuwa, and Kalugampolayakumbura claimed by P. Puncha Veda; on the east by temple land appearing in T. P. 100,782 called Delgahamulahena Kongahawatta claimed by Kirihami; on the south by Polwatta claimed by M. Punchi Menika and another, Marakkalawatta claimed by L. Appuhamy, and a portion of Telangamagewatta claimed by B. Ranhami and others; on the west by Talangamagewatta claimed by B. Ranhami and others, Kahatagahamulahena claimed by M. Romanis Appu and another, Pahalahena claimed by M. Romanis Appu, and the road from Rambukkana-Beligoda estate to Hewadiwala.

Kegalla Kachcheri,
February 16, 1904.

E. B. ALEXANDER,
Assistant Government Agent.

[For Tracing see page 332.]



Scale of 4 Chains to an Inch.

Situation : Ihalawalpola village in Walgam pattuwa of Kinigoda korale in the District of Kegalla.

Lot.	Name of Land.	Extent. A. R. P.
A	Gamagemukalana	10 2 5
B	Kosgahamulahena	1 1 35
		12 0 0

Surveyor-General's Office,
Colombo, May 23, 1902.

J. L. HAMPTON,
Acting Assistant Surveyor-General.