

Ceylon Government Gazette

Published by Authority.

No. 5,981—FRIDAY, APRIL 8, 1904.

PART I.—General : Minutes, Proclamations, Appointments,
and General Government Notifications.

PART II.—Legal and Judicial.

PART III.—Provincial Administration.

PART IV.—Land Settlement.

PART V.—Mercantile, Marine, Municipal, Local, &c.

Separate paging is given to each Part in order that it may be filed separately.

Part IV.—Land Settlement.

	PAGE	PAGE
Preliminary Notices	369	333
Final Orders		

FINAL ORDERS.

Order under Section 4, Sub-section (1), of "The Waste Lands Ordinances of 1897, 1899, 1900, and 1903," admitting Land to be Private Property.

In the matter of the land commonly called or known as Ittawelarawehena, situate in the village of Nawela in the Dambawinipalata korale of the Udukinda division, in the Province of Uva, and of "The Waste Land Ordinances of 1897, 1899, 1900, and 1903."

WHEREAS in pursuance of section 1 of the said Ordinances it was duly notified on the Twenty-first day of August, One thousand Nine hundred and Three, that if no claim to the land commonly called or known as Ittawelarawehena, situate in the village of Nawela in the Dambawinipalata korale of the Udukinda division, in the Province of Uva, containing in extent 1 acre 3 roods and 10 perches, and shown as lot 19 in preliminary plan No. 68 and in the annexed certified tracing therefrom, was made to the Special Officer appointed under section 28 of the said Ordinances within the period of three months from the date specified in such notice, such land would be deemed the property of the Crown and dealt with on account of the Crown (*vide* notice No. 1,682):

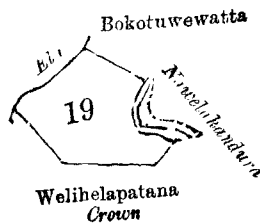
And whereas (1) Nawanna Keena Iyan Perumal of Itthalarawa and (2) his wife Periyani and (3) Boranda Kirihami of Itthalarawa made claim thereto, and I, John George Fraser, Special Officer appointed under section 28 of the said Ordinances, made due inquiry into such claim, I do hereby admit the claim of the said claimants to the said land, as more fully described herein below, under section 4, sub-section (1), of the said Ordinances.

Description of the Land referred to.

The following lot situated in the village of Nawela in the Dambawinipalata korale of the Udukinda division, in the Province of Uva, as described in the annexed certified tracing :—

Preliminary plan 68.

Lot.	Name of Land.	Extent. A. R. P.
19	Ittawelarawehena	1 3 10



Scale of 8 Chains to an Inch.

Situation : Nawela village in Dambawinipalata korale.

Preliminary plan 68.

Lot.	Name of Land.	Extent. A. R. P.
19	Ittawelarawehena	1 3 10

Sheet M ¹²₃₃₋₄₁Surveyor-General's Office,
Colombo, June 20, 1903.P. D. WARREN,
Assistant Surveyor-General.

and bounded as follows: on the north by Bokotuwewatta claimed by Meena Kader; on the east by the Nawelakandura; on the south by Welihelapatana belonging to Crown; on the west by an ela.

March 1, 1904.

Uva S.O. 261

J. G. FRASER,
Special Officer.

**Order under Section 4, Sub-section (1), of "The Waste Lands Ordinances of 1897, 1899, 1900, and 1903,"
declaring the Land to be Crown Property.**

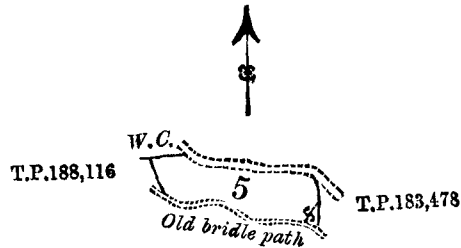
In the matter of the land commonly called or known as Tahanchihena, situate in the village of Rambukpota in the Rilpola korale of the Yatikinda division, in the Province of Uva, and of "The Waste Lands Ordinances of 1897, 1899, 1900, and 1903."

WHEREAS in pursuance of section 1 of the said Ordinances it was duly notified on the 8th day of May, One thousand Nine hundred and Three, that if no claim to the land commonly called or known as Tahanchihena, situate in the village of Rambukpota in the Rilpola korale of the Yatikinda division, in the Province of Uva, containing in extent 1 acre and 38 perches, and shown as lot 5 in preliminary plan No. 37 and in the annexed certified tracing therefrom, was made to the Special Officer appointed under section 28 of the said Ordinances within the period of three months from the date specified in such notice, such land would be deemed the property of the Crown and dealt with on account of the Crown (*vide* notice No. 1,494):

And whereas Nancy de Silva of Udawelaperegedara in Rambukpota made claim thereto; and whereas the said claimant has withdrawn her claim to the said land, I, John George Fraser, Special Officer appointed under section 28 of the said Ordinances, under and by virtue of the powers vested in me in that behalf by section 4 of the said Ordinances, do hereby on this 20th day of February, 1904, order and declare, under section 4, sub-section (1), of the said Ordinances, that the said land, as more fully described herein below, is the property of the Crown.

Description of the Land referred to.

The land commonly called or known as Tahanchihena, situated in the village of Rambukpota in the Rilpola korale of the Yatikinda division, in the Province of Uva, containing in extent 1 acre and 38 perches, shown as lot 5 in sheet M₃₉₋₄₇⁷ and in preliminary plan 37, and in the annexed certified



Scale of 8 Chains to an Inch.

Situation : Rambukpota village in Yatikinda division of Rilpola korale.

Preliminary plan 37.

Lot.	Name of Land.	Extent. A. R. P.
5	Tahanchihena	1 0 38

Sheet M₃₉₋₄₇⁷

NOTE.—T.P. No. 183, 478, Dangahadeniya.
T.P. No. 188, 116, Amblewatta.

Surveyor-General's Office,
Colombo, January 29, 1903.

P. D. WARREN,
Assistant Surveyor-General.

tracing therefrom, and bounded as follows : on the north by the cart road from Badulla to Passara ; on the east by Dangahadeniya (T.P. 183,478) ; on the south by the old bridle path ; on the west by Amblewatta (T.P. 188,116), a water-course.

February 20, 1904.
Uva S. O. 262

J. G. FRASER,
Special Officer.

Order under Section 4, Sub-section (1), of "The Waste Lands Ordinances of 1897, 1899, 1900, and 1903," admitting Land to be Private Property.

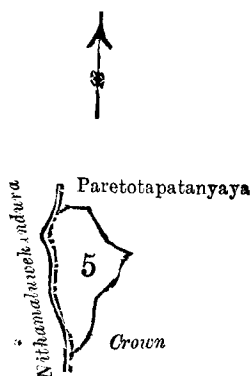
In the matter of the land commonly called or known as Pahaliyahena, situate in the village of Paretota in the Dehiwinipalata korale of the Udukinda division, in the Province of Uva, and of "The Waste Lands Ordinances of 1897, 1899, 1900, and 1903."

WHEREAS in pursuance of section 1 of the said Ordinances it was duly notified on the Twenty-first day of August, One thousand Nine hundred and Three, that if no claim to the land commonly called or known as Pahaliyahena, situate in the village of Paretota in the Dehiwinipalata korale of the Udukinda division, in the Province of Uva, containing in extent 1 acre and 30 perches, and shown as lot 5 in preliminary plan No. 49 and in the annexed certified tracing therefrom, was made to the Special Officer appointed under section 28 of the said Ordinances within the period of three months from the date specified in such notice, such land would be deemed the property of the Crown and dealt with on account of the Crown (*vide* notice No. 1,678) :

And whereas Uda-arawegedara Gonkarayalage Baddara and his wife Uda-arawegedara Kiri Bandu, both of Paretota, made claim thereto, and I John George Fraser, Special Officer appointed under section 28 of the said Ordinances, made due inquiry into such claim, I do hereby admit the claim of the said claimants to the said land, as more fully described herein below, under section 4, sub-section (1), of the Ordinances.

Description of the Land referred to.

The land commonly called or known as Pahaliyahena, situate in the village of Paretota in Dehiwinipalata korale of the Udukinda division, in the Province of Uva, containing in extent 1 acre and 30 perches,



Scale of 8 Chains to an Inch.

Situation : Paretota village in Dehiwinipalata korale.

Preliminary plan 49.

Lot.	Name of Land.	Extent, A. R. P.
5	Pahaliyahena	1 0 30

Sheet M₁¹²_{—9}

Surveyor-General's Office,
Colombo, June 22, 1903.

P. D. WARREN,
Assistant Surveyor-General.

shown as lot 5 in preliminary plan 49 and in the annexed certified tracing therefrom, and bounded as follows ; on the north, east, and south by Paretotapatanyaya belonging to Crown ; on the west by the Nittamaluwekandura.

March 1, 1904.
Uva S.O. 263

J. G. FRASER,
Special Officer.

Order under Section 2 of "The Waste Lands Ordinances of 1897, 1899, 1900, and 1903," declaring Land to be Crown Property.

In the matter of the land commonly called or known as Asweddumehena, situate in the village of Yahala-arawa in the Dehiwinipalata korale of the Udukinda division, in the Province of Uva, and of "The Waste Lands Ordinances of 1897, 1899, 1900, and 1903."

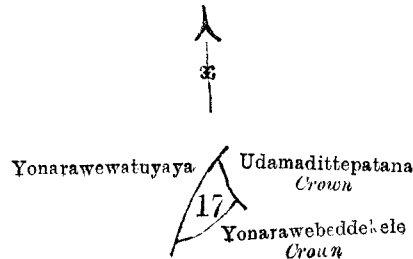
THE notice required by section 1 of "The Waste Lands Ordinances of 1897, 1899, 1900, and 1903," having been duly published in manner prescribed by that section in respect of the above-named land (*vide* notice No. 1,622), and no claim having been made to the said land or to any interest therein within the period of three months from the date specified in the said notice, I, John George Fraser, Special Officer appointed under section 28 of the said Ordinances, under and by virtue of the powers vested in me in that behalf by section 2 of the said Ordinances, do hereby on this 16th day of February, 1904, order and declare that the said land, as more fully described herein below, situate in the village of Yahala-arawa in the Dehiwinipalata korale of the Udukinda division, in the Province of Uva, and shown as lot 17 in preliminary plan No. 44 and in the annexed certified tracing therefrom, and containing in extent 1 rood and 20 perches, is the property of the Crown.

Description of the Land referred to.

The following lot situated in the village of Yahala-arawa in the Dehiwinipalata korale of the Udukinda division, in the Province of Uva, as described in the annexed certified tracing :—

Preliminary plan 44.				Extent.
Lot.	Name of Land.			A. R. P.
17	...	Asweddumehena	...	0 1 20

and bounded as follows : on the north and east by Udamadittepatana belonging to Crown ; on the south by



Scale of 8 Chains to an Inch.

Situation : Yahala-arawa village in Dehiwinipalata korale.

Preliminary plan 44.				Extent.
Lot.	Name of Land.			A. R. P.
17	...	Asweddumehena	...	0 1 20

Sheet M $\frac{12}{1-9}$

Surveyor-General's Office,
Colombo, June 16, 1903.

P. D. WARREN,
Assistant Surveyor-General.

Yonarawebeddekele belonging to Crown ; on the west by Yonarawewattuyaya claimed by Yonarawe Ganita and others.

The 16th day of February, 1904.

Uva S. O, 264

J. G. FRASER,
Special Officer.

Order under Section 4, Sub-section (1), of "The Waste Lands Ordinances of 1897, 1899, 1900, and 1903," admitting Land to be Private Property.

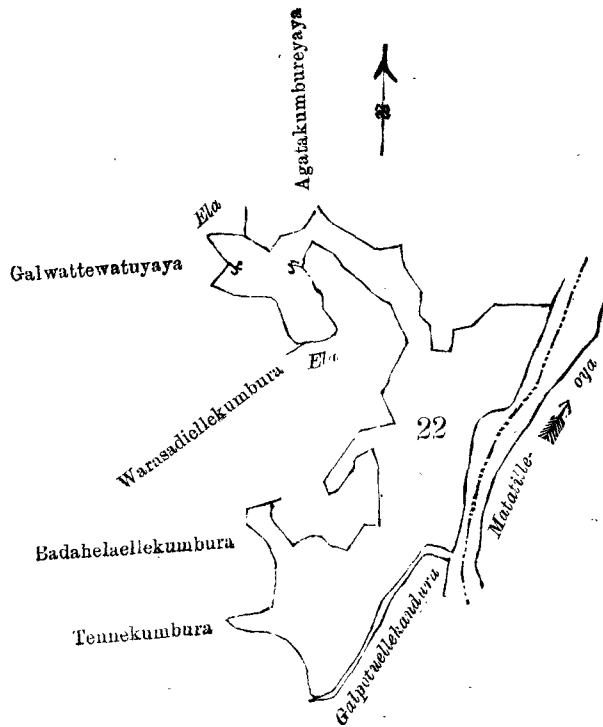
In the matter of the land commonly called or known as Badahelaellehenyaya, situate in the village of Mirahawatta in the Dambawinipalata korale of the Udukinda division, in the Province of Uva, and "The Waste Lands Ordinances of 1897, 1899, 1900, and 1903."

WHEREAS in pursuance of section 1 of the said Ordinances it was duly notified on the Fourth day of September, One thousand Nine hundred and Three, that if no claim to the land commonly called or known as Badahelaellehenyaya, situate in the village of Mirahawatta in the Dambawinipalata korale of the Udukinda division, in the Province of Uva, containing in extent 9 acres 1 rood and 19 perches, and shown as lot 22 in preliminary plan No. 63 and in the annexed certified tracing therefrom, was made to the Special Officer appointed under section 28 of the said Ordinances within the period of three months from the date specified in such notice, such land would be deemed the property of the Crown and dealt with on account of the Crown (*vide* notice No. 1,731):

And whereas (1) Manetunge Mudianselage Dehibedde Vidane of Mirahawatta, (2) Ellewela Liyanagé Lewis Perera of Hapugastenna, and (3) Mirahawatta Rajapaksa Wahala Mudianselage Heen Banda of Godegedara Walauwa made claim thereto, and I, John George Fraser, Special Officer appointed under section 28 of the said Ordinances, made due inquiry into such claim, I do hereby admit the claim of the said claimants to the said land, as more fully described herein below, under section 4, sub-section (1), of the said Ordinances.

Description of the Land referred to.

The land commonly called or known as Badahelaellehenyaya, situate in the village of Mirahawatta in the Dambawinipalata korale of the Udukinda division, in the Province of Uva, containing in extent 9 acres 1 rood and 19 perches, shown as lot 22 in preliminary plan 63 and in the annexed certified tracing therefrom,



Scale of 8 Chains to an Inch.

Situation : Mirahawatta village in Dambawinipalata korale.

Preliminary plan 63.

Lot.	Name of Land.	Extent.
		A. R. P.
22	Badahelaellehenyaya	9 1 19

Sheet M₃₁₋₄₂¹²

Surveyor-General's Office,
Colombo, July 8, 1902.

F. D. WARREN,
Assistant Surveyor-General.

and bounded as follows : on the north by an ela, Agatakumbureyaya belonging to Mirahawatta Tikiri Bandar and others ; on the east by the Matatille-oya ; on the south by the Galpotuellekandura, Tennekumbura belonging to Dambawinne Kumarihami and others ; on the west by Badahelaellekumbura belonging to Mirahawatte Heen Bandar and others, Warasadiellekumbura belonging to Dehibedgedara Vidane and others, an irrigation ela, Galwattewatuyaya claimed by Gunaratna Bandar and others.

March 1, 1904.
Uva S.O. 265

J. G. FRASER,
Special Officer.

Order under Section 4, Sub-section (1), of "The Waste Lands Ordinances of 1897, 1899, 1900, and 1903, admitting Land to be Private Property."

In the matter of the land commonly called or known as Bokotutenna, situate in the village of Dawatagama in the Dehiwinipalata korale of the Udukinda division, in the Province of Uva, and of "The Waste Lands Ordinances of 1897, 1899, 1900, and 1903."

WHEREAS in pursuance of section 1 of the said Ordinances it was duly notified on the Eleventh day of September, One thousand Nine hundred and Three, that if no claim to the land commonly called or known as Bokotutenna, situate in the village of Dawatagama in the Dehiwinipalata korale of the Udukinda division, in the Province of Uva, containing in extent 5 acres and 30 perches, and shown as lot 17 in preliminary plan No. 43 and in the annexed certified tracing therefrom, was made to the Special Officer appointed under section 28 of the said Ordinances within the period of three months from the date specified in such notice, such land would be deemed the property of the Crown and dealt with on account of the Crown (*vide* notice No. 1,755):

And whereas (1) Kodikaragedara Rambandiya, (2) Kolikaragedara Kirihata, and (3) Ulugalagedara Punchi Kira, all of Dawatagama, made claim thereto, and I, John George Fraser, Special Officer appointed under section 28 of the said Ordinances, made due inquiry into such claim, I do hereby admit the claim of the said claimant to the said land, as more fully described herein below, under section 4, sub-section (1), of the said Ordinances.

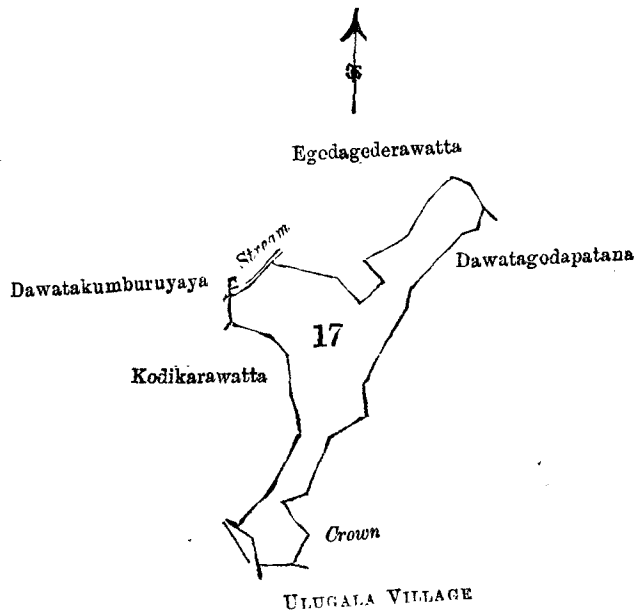
Description of the Land referred to.

The following lot situated in the village of Dawatagama in Dehiwinipalata korale of the Udukinda division, in the Province of Uva, as described in the annexed certified tracing:—

Preliminary plan 43.

Lot.	Name of Land.	Extent. A. R. P.
17	Bokotutenna	5 0 30

and bounded as follows: on the north by a stream, Egodagederawatta claimed by Bodiya Baduge Paustino Perera and others; on the east by Dawatagodapatana belonging to Crown; on the south by the village limit



Scale of 8 Chains to an Inch.

Situation: Dawatagama yillage in Dehiwinipalata korale.

Preliminary plan 43.

Lot.	Name of Land.	Extent. A. R. P.
17	Bokotutenna	5 0 30

12
Sheet M 2-10

Surveyor-General's Office,
Colombo, July 4, 1903.

P. D. WARREN,
Assistant Surveyor-General.

of Ulugala; on the west by the village limit of Ulugala, Kodikarawatta claimed by Kodikarage PUNCHIHATA and others, Dawatakumburuyaya claimed by Sumana Terunnause and others.

March 1, 1904.
Uva S.O. 266

J. G. FRASER,
Special Officer.

Order under Section 4, Sub-section (1), of "The Waste Lands Ordinances of 1897, 1899, 1900, and 1903," declaring the Land to be Crown Property.

In the matter of the land commonly called or known as Nayagodaellepatana, situate in the village of Medagedara in the Dambawinipalata korale of the Udukinda division, in the Province of Uva, and of "The Waste Lands Ordinances of 1897, 1899, 1900, and 1903."

WHEREAS in pursuance of section 1 of the said Ordinances it was duly notified on the Twenty-eighth day of August, One thousand Nine hundred and Three, that if no claim to the land commonly called or known as Nayagodaellepatana, situate in the village of Medagedara in the Dambawinipalata korale of the Udukinda division, in the Province of Uva, containing in extent 272 acres 1 rood and 13 perches, and shown as lot 3 in preliminary plan No. 66 and in the annexed certified tracing therefrom, was made to the Special Officer appointed under section 28 of the said Ordinances within the period of three months from the date specified in such notice, such land would be deemed the property of the Crown and dealt with on account of the Crown (*vide* notice No. 1,687) :

And whereas (1) Nugegahakotuwe Appuhami and (2) Attanayaka Mudianselage Siatu Arachchi, both of Medagedara, made claim thereto ; and whereas the said claimants have withdrawn their claims to the said land, I, John George Fraser, Special Officer appointed under section 28 of the said Ordinances, under and by virtue of the powers vested in me in that behalf by section 4 of the said Ordinances, do hereby on this 1st day of March, 1904, order and declare, under section 4, sub-section (1), of the said Ordinances, that the said land, as more fully described herein below, is the property of the Crown.

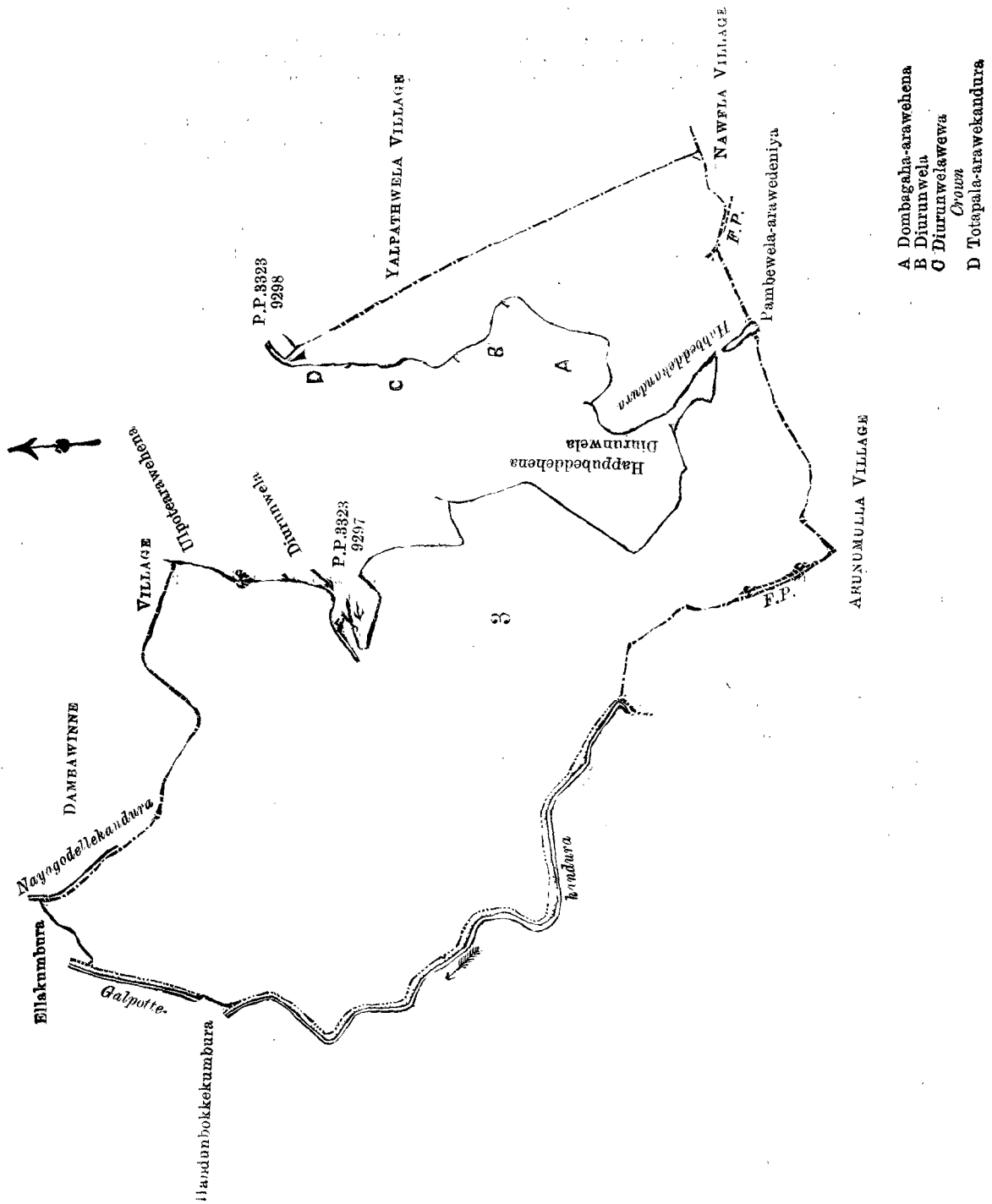
Description of the Land referred to.

The land commonly called or known as Nayagodaellepatana, situate in the village of Medagedara in the Dambawinipalata korale of the Udukinda division, in the Province of Uva, containing in extent 272 acres 1 rood and 13 perches, shown as lot 3 in preliminary plan 66 and in the annexed certified tracing therefrom, and bounded as follows : on the north by Ellekumbura claimed by Diwitotawela Punchi Banda and others, the Nayagodellekandura, the village limit of Dambawinna ; on the east by Ulpotearawehena claimed by Agatalpote Appuhami and others, Diwurunwela claimed by Diwurunpolagedara Mudalihami and others, Agatalpote Appuhami and others (P.P.^{3,323}_{9,297}), Habbeddehena claimed by H. E. Dambawinne, late Ratemahatmaya, and others, Diwurunwela claimed by Diwurunpolagedara Mudalihami and others, the Habbeddekandura, Dambagaha-arawehena claimed by Bogahagodagedara Punchirala and others, Diwurunwela claimed by Diwurunpolagedara Mudalihami and others, Diwurunwelawewa belonging to Crown, a footpath, the Totapola-arawekandura (P.P.^{3,323}_{9,298}), the village limit of Yalpatwela, the village limit of Nawela ; on the south by a footpath, the village limit of Amunamulla, Pambewelarawedeniya claimed by Tennekumbure Ukkubanda, the village limit of Amunamulla ; on the west by the village limit of Amunamulla, a footpath, the village limit of Amunamulla, the Galpotttekandura, Handunbokkekumbura claimed by H. E. Dambawinne, late Ratemahatmaya, the Galpotttekandura.

March 1, 1904.

J. G. FRASER,
Special Officer.

[For Tracing see page 341.]



Scale of 16 Chains to an Inch.

Situation : Medagedara village in Dambawinipalata korale.

Preliminary plan 66.

Lot.	Name of Laud.	Extent.	
		A.	R. P.
3	Nayagodellepatana	272	1 13
	Sheets M ₂₄₋₃₂ ¹¹ , M ₄₀₋₄₈ ¹¹ , M ₃₃₋₄₁ ¹² , and M ₁₇₋₂₅ ¹²		

Surveyor-General's Office,
Colombo, July 2, 1903.

P. D. WARREN,
Assistant Surveyor-General.

Uva, S.O. 267

Order under Section 4, Sub-section (1), of "The Waste Lands Ordinances of 1897, 1899, 1900, and 1903,"
admitting Land to be Private Property.

In the matter of the land commonly called or known as Palle-ellehena, situate in the village of Diwitotawela in the Dambawinipalata korale of the Udukinda division, in the Province of Uva, and of "The Waste Lands Ordinances of 1897, 1899, 1900, and 1903."

WHEREAS in pursuance of section 1 of the said Ordinances it was duly notified on the Eleventh day of September, One thousand Nine hundred and Three, that if no claim to the land commonly called or known as Palle-ellehena, situate in the village of Diwitotawela in the Dambawinipalata korale of the Udukinda division, in the Province of Uva, containing in extent 7 acres and 25 perches, and shown as lot 11 in preliminary plan No. 55 and in the annexed certified tracing therefrom, was made to the Special Officer appointed under section 28 of the said Ordinances within the period of three months from the date specified in such notice, such land would be deemed the property of the Crown and dealt with on account of the Crown (*vide* notice No. 1,753) :

And whereas (1) Udumahakumbura Appuhami, (2) Udumahakumbura Ukku Banda, (3) Udumahakumbura Rammalhami, (4) Udumahakumbura Ganeti, (5) Puwakdandawe Weerasingha Appuhami, (6) Demoderagedara Ratnayakamudianselage Keerala, (7) Demoderagedara Ratnayakamudianselage Vidane, (8) Demoderagedara Ratnayakamudianselage Kiriwante, all of Diwitotawela, made claim thereto, and I, John George Fraser, Special Officer appointed under section 28 of the said Ordinances, made due inquiry into such claim, I do hereby admit the claim of the said claimants to the said land, as more fully described herein below, under section 4, sub-section (1), of the said Ordinances.

Description of the Land referred to.

The following lot situated in the village of Diwitotawela in Dambawinipalata korale of the Udukinda division, in the Province of Uva, as described in the annexed certified tracing :—

I.

Preliminary plan 55.

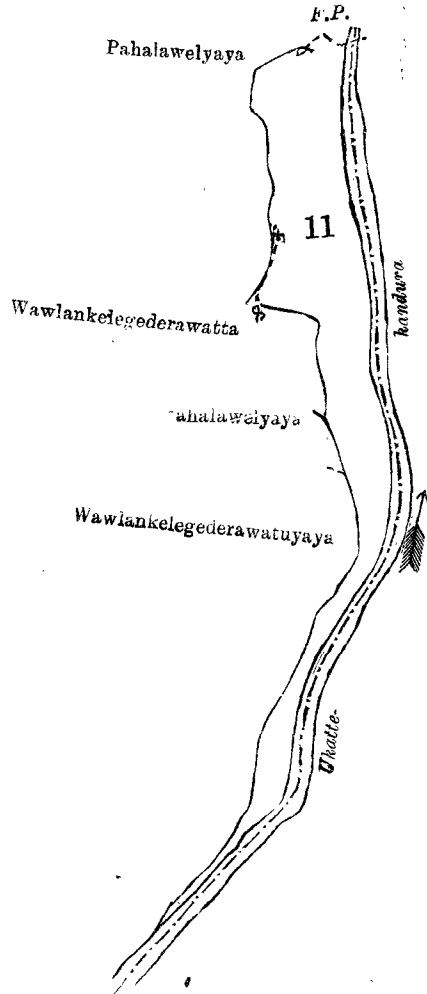
Lot.	Name of Land.	Extent.
		A. R. P.
11	Palle-ellehena	7 0 25

and bounded as follows : on the north by Pahalawelyaya claimed by Diwitotawela Loku Banda and others, a footpath ; on the east and south by the Ukkattakandura ; on the west by Wawlankelagedarawattuyaya claimed by Wawlankelagedara Kalumenika and others, Pahalewelyaya claimed by Diwitotawela Loku Bandara and others, Wawlankelagedarawatta claimed by Wawlankelagodawatta Wirasingha Appuhami, Pahalawelyaya claimed by Diwitotawela Loku Bandara and others.

March 1, 1904.

J. G. FRASER,
Special Officer.

[For Tracing see page 343.]



Scale of 8 Chains to an Inch.

Situation : Diwitotawela village in Dambawinipalata korale.

Preliminary plan 55.

Lot.	Name of Land.	Extent. A. R. P.
11	Palle-ellehena	7 0 25

Sheet M₁₇₋₂₅¹²

Surveyor-General's Office,
Colombo, June 29, 1903.

P. D. WARREN,
Assistant Surveyor-General.

Uva S.O. 268

Order under Section 4, Sub-section (1), of "The Waste Lands Ordinances of 1897, 1899, 1900, and 1903," admitting Land to be Private Property.

In the matter of the land commonly called or known as Silpola-arawehena, situate in the village of Diwitotawela in the Dambawinipalata korale of the Udukinda division, in the Province of Uva, and of "The Waste Lands Ordinances of 1897, 1899, 1900, and 1903."

WHEREAS in pursuance of section 1 of the said Ordinances it was duly notified on the 11th day of September, One thousand Nine hundred and Three, that if no claim to the land commonly called or known as Silpola-arawehena, situate in the village of Diwitotawela in the Dambawinipalata korale of the Udukinda division, in the Province of Uva, containing in extent 1 acre and 33 perches, and shown as lot 6 in preliminary plan No. 55 and in the annexed certified tracing therefrom, was made to the Special Officer appointed under section 28 of the said Ordinances within the period of three months from the date specified in such notice, such land would be deemed the property of the Crown and dealt with on account of the Crown (*vide* notice No. 1,753):

And whereas Bilinduwa Hulawaliya of Diwitotawela made claim thereto, and I, Johu George Fraser, Special Officer appointed under section 28 of the said Ordinances, made due inquiry into such claim, I do hereby admit the claim of the said claimant to the said land, as more fully described herein below, under section 4, sub-section (1), of the said Ordinances.

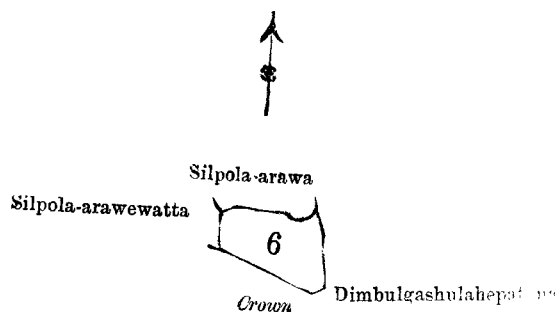
Description of the Land referred to.

The following lot situated in the village of Diwitotawela in the Dambawinipalata korale of the Udukinda division, in the Province of Uva, as described in the annexed certified tracing:—

Preliminary plan 55.

Lot.	Name of Land.	Extent.	
		A.	R. P.
6	Silpola-arawehena	1	0 33

and bounded as follows: on the north by Silpola-arawe claimed by Silpola-arawepele Bilinduwa Hulawaliya;



Scale of 8 Chains to an Inch.

Situation: Diwitotawela village in Dambawinipalata korale.

Preliminary plan 55.

Lot.	Name of Land.	Extent.	
		A.	R. P.
6	Silpola-arawehena	1	0 33

Sheet M. ¹¹
~~24~~—32

Surveyor-General's Office,
Colombo, June 29, 1903.

P. D. WARREN,
Assistant Surveyor-General.

on the east and south by Dimbulgashulahepatana belonging to Crown; on the west by Silpola-arawewatta claimed by Silpola-arawepele Bilinduwa Hulawaliya.

March 1, 1904.

Uva S.O. 269

J. G. FRASER,
Special Officer.

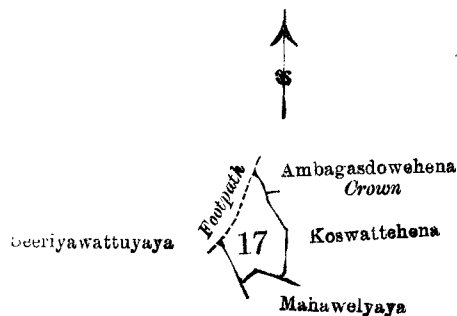
Order under Section 4, Sub-section (1), of "The Waste Lands Ordinances, of 1897, 1899, 1900, and 1903."

In the matter of the land commonly called or known as Totupola-arawedeniya, situate in the village of Hingurugamuwa in the Dambawinipalata korale of the Udukinda division, in the Province of Uva, and of "The Waste Lands Ordinances of 1897, 1899, 1900, and 1903."

WHEREAS in pursuance of section 1 of the said Ordinances it was duly declared and notified on the Twelfth day of June, One thousand Nine hundred and Three, that if no claim to the land commonly called or known as Totupola-arawedeniya, situate in the village of Hingurugamuwa in the Dambawinipalata korale of the Udukinda division, in the Province of Uva, containing in extent 3 roods and 1 perch, and shown as lot 17 in preliminary plan No. 74, was made to the Special Officer appointed under section 28 of the said Ordinances within the period of three months from the date specified in the said notice, such land would be deemed the property of the Crown and dealt with on account of the Crown (*vide* notice No. 1,545):

And whereas Koswattegedara Puncha of Hingurugamuwa made claim thereto, and I, John George Fraser, Special Officer appointed under section 28 of the said Ordinances, made due inquiry into such claim; and whereas I and the said claimant, with consent of His Excellency the Governor, came to an agreement in writing concerning the said land, under section 4, sub-section (1), of the said Ordinances:

And whereas it was ordered, in pursuance of the agreement afore-mentioned, that the said Koswatttedara Pancha should pay to the Government Agent at Badulla a sum of Thirty-five Rupees (Rs. 35) as purchase amount for the said land on or before the 21st day of December, One thousand Nine hundred and Three; and whereas the said claimant has duly paid the said amount as ordered, the claimant is hereby declared to be the purchaser of the said land, commonly called or known as Totupola-arawedeniya, situate in the village of Hingurugamuwa in the Dambawinipalata korale of the Udukinda division, in the Province of



Scale of 8 Chains to an Inch.

Sit : Hingurugamuwa village in Dambawinipalata korale.

Preliminary plan 74.

Lot.	Name of Land.	Extent. A. R. P.
17	Totupala-arawedeniya	0 3 1

Surveyor-General's Office,
Colombo, March 4, 1903.

Sheet M ¹²₄₉₋₅₇

P. D. WARREN,
Assistant Surveyor-General.

Uva, containing in extent 3 roods and 1 perch, and shown as lot 17 in preliminary plan No. 74 and in the annexed certified tracing therefrom, and bounded as follows: on the north by Ambagasdowehena belonging to Crown; on the east by Koswattehena claimed by Girigoris Perera and others; on the south by Mahawelyaya belonging to Kahatagahagedara Menika; on the west by Beeriyawattuyaya claimed by Beeriyagahagedara Ukkuwa and others, a footpath.

February 24, 1904.

J. G. FRASER,
Special Officer.

Uva S.O. 270

Order under Section 4, Sub-section (1), of "The Waste Lands Ordinances of 1897, 1899, 1900, and 1903," declaring the Land to be Crown Property.

In the matter of the land commonly called or known as Bogahahela, situate in the village of Pidakumbura in the Dambawinipalata korale of the Udukinda division, in the Province of Uva, and of "The Waste Lands Ordinances of 1897, 1899, 1900, and 1903."

WHEREAS in pursuance of section 1 of the said Ordinances it was duly notified on the Eleventh day of September, One thousand Nine hundred and Three, that if no claim to the land commonly called or known as Bogahahela, situate in the village of Pidakumbura in the Dambawinipalata korale of the Udukinda division, in the Province of Uva, containing in extent 7 acres 1 rood and 20 perches, and shown as lot 18 in preliminary plan No. 71 and in the annexed certified tracing therefrom, was made to the Special Officer appointed under section 28 of the said Ordinances within the period of three months from the date specified in such notice, such land would be deemed the property of the Crown and dealt with on account of the Crown (*vide* notice No. 1,748):

And whereas Arawawattagedara Garu of Pidakumbura made claim thereto; and whereas the said claimant has withdrawn her claim to the said land, I, John George Fraser, Special Officer appointed under section 28 of the said Ordinances, under and by virtue of the powers vested in me in that behalf by section 4 of the said Ordinances, do hereby on this 1st day of March, 1904, order and declare, under section 4, sub-section (1), of the said Ordinances, that the said land, as more fully described herein below, is the property of the Crown.

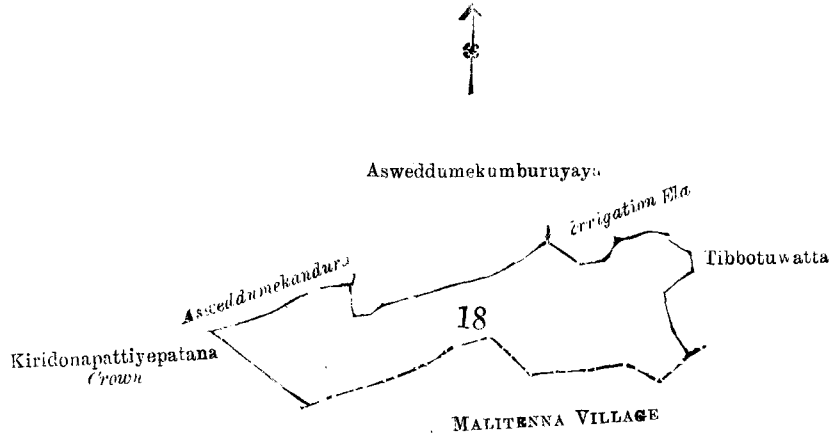
Description of the Land referred to.

The following lots situated in the village of Pidakumbura in the Dambawinipalata korale of the Udukinda division, in the Province of Uva, as described in the annexed certified tracing :—

Preliminary plan 71.

Lot.	Name of Land.	Extent. A. R. P.
18	Bogahahela	7 1 20

and bounded as follows: on the north by the Asweddumekandura, Asweddumekumburuyaya belonging to Peruma and others, an irrigation ela ; on the east by Tibbotuwatta claimed by Tibbotuwattededara Siadoris



Scale of 8 Chains to an Inch.

Situation : Pidakumbura village in Dambawinipalata korale.

Preliminary plan 71.

Lot.	Name of Land.	Extent. A. R. P.
3	Bogahahela	7 1 2

Sheet M_{33—41}¹²

Surveyor-General's Office,
Colombo, July 2, 1903.

P. D. WARREN,
Assistant Surveyor-General.

Appu and others; on the south by the village limit of Malitenna; on the west by Kiridonapattiyapatana belonging to Crown.

March 1, 1904.

Uva S.O. 271

J. G. FRASER,
Special Officer.

Order under Section 4, Sub-section (1), of "The Waste Lands Ordinances of 1897, 1899, 1900, and 1903," admitting Land to be Private Property.

In the matter of the land commonly called or known as Nayapitiyawattehena, situate in the village of Pidakumbura in the Dambawinipalata korale of the Udukinda division, in the Province of Uva, and of "The Waste Lands Ordinances of 1897, 1899, 1900, and 1903."

WHEREAS in pursuance of section 1 of the said Ordinances it was duly notified on the Eleventh day of September, One thousand Nine hundred and Three, that if no claim to the land commonly called or known as Nayapitiyawattehena, situate in the village of Pidakumbura in the Dambawinipalata korale of the Udukinda division, in the Province of Uva, containing in extent 3 roods and 25 perches, and shown as lot 15 in preliminary plan No. 71 and in the annexed certified tracing therefrom, was made to the Special Officer appointed under section 23 of the said Ordinances within the period of three months from the date specified in such notice, such land would be deemed the property of the Crown and dealt with on account of the Crown (*vide* notice No. 1,748) :

And whereas Gurumetiawatte Nadanu of Pidakumbura made claim thereto, and I, John George Fraser, Special Officer appointed under section 28 of the said Ordinances, made due inquiry into such claim, I do hereby admit the claim of the said claimant to the said land, as more fully described herein below, under section 4, sub-section (1), of the said Ordinances.

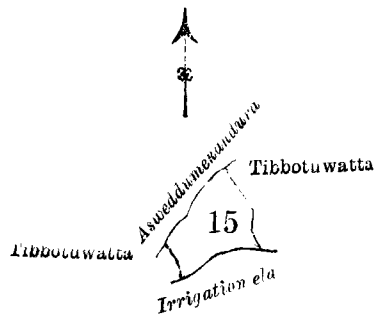
Description of the Land referred to.

The following lot situated in the village of Pidakumbura in the Dambawinipalata korale of the Udukinda division, in the Province of Uva, as described in the annexed certified tracing :—

Preliminary plan 71.

Lot.	Name of Land.	Extent. A. R. P.
15	Nayapitiawattehena	0 3 25

and bounded as follows : on the north by the Asweddumekandura ; on the east by Tibbotuwatta claimed by



Scale of 8 Chains to an Inch.

Situation : Pidakumbura village in Dambawinipalata korale.

Preliminary plan 71.

Lot.	Name of Land.	Extent. A. R. P.
15	Nayapitiyawattehena	0 3 25

Sheet M₃₃₋₄₁¹²

Surveyor-General's Office,
Colombo, July 2, 1903.

P. D. WARREN,
Assistant Surveyor-General.

Tibbotuwattededara Siadoris Appu and others ; on the south by an irrigation ela ; on the west by Tibbotuwatta claimed by Tibbotuwattededara Siadoris Appu and others.

March 1, 1904.

J. G. FRASER,
Special Officer.

Uva S.O. 272

Order under Section 4, Sub-section (1), of "The Waste Lands Ordinances of 1897, 1899, 1900, and 1903."

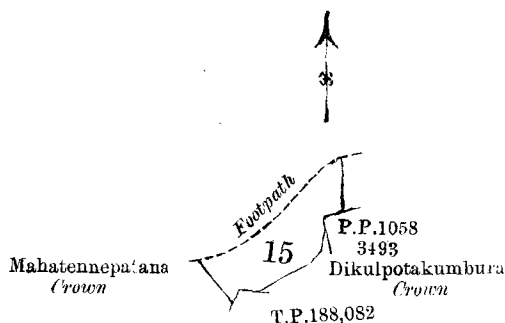
In the matter of the land commonly called or known as Dikulpatedaranda, situate in the village of Karagastenna in the Dambawinipalata korale of the Udukinda division, in the Province of Uva, and of "The Waste Lands Ordinances of 1897, 1899, 1900, and 1903."

WHEREAS in pursuance of section 1 of the said Ordinances it was duly declared and notified on the Eighteenth day of September, One thousand Nine hundred and Three, that if no claim to the land commonly called or known as Dikulpatedaranda, situate in the village of Karagastenna in the Dambawinipalata korale of the Udukinda division, in the Province of Uva, containing in extent 1 acre 1 rood and 30 perches, and shown lot 15 in preliminary plan No. 70, was made to the Special Officer appointed under section 28 of the said Ordinances within the period of three months from the date specified in the said notice, such land would be deemed the property of the Crown and dealt with on account of the Crown (*vide* notice No. 1,763):

And whereas Kosgahakotuwe *alias* Kadewatte Mohamadu Lebbe Vidane of Karagastennegama made claim thereto, and I, John George Fraser, Special Officer appointed under section 28 of the said Ordinances, made due inquiry into such claim ; and whereas I and the said claimant have come to an agreement in writing concerning the said land, under section 4, sub-section (1), of the said Ordinances :

And whereas it was ordered, in pursuance of the agreement afore-mentioned, that the said Kosgahakotuwe *alias* Kadewatte Mohamadu Lebbe Vidane should pay to the Government Agent at Badulla a sum of Fifteen Rupees (Rs. 15) as purchase amount for the said land on or before the 6th day of February, One thousand Nine hundred and Four, and in failure thereof that the land should be declared the property of the Crown:

And whereas the said claimant has failed to pay the said amount on or before the due date, the said land commonly called or known as Dikulpatedaranda, situate in the village of Karagastenna in the Dambawinipalata korale of the Udukindu division, in the Province of Uva, containing in extent 1 acre 1 rood and 30 perches, shown as lot 15 in preliminary plan No. 70 and in the annexed certified tracing therefrom,



Scale of 8 Chains to an Inch.

Situation : Karagastenna village in Dambawinipalata korale.

Preliminary plan 70.

Lot.	Name of Land.	Extent.
		A. R. P.
15	Dikulpotedaranda	1 1 30

Sheet M₄₀₋₄₈¹¹

Surveyor-General's Office,
Colombo, July 2, 1903.

P. D. WARREN,
Assistant Surveyor-General.

and bounded as follows : on the north by the minor road to Haputale; on the east by Peellegodapatana belonging to Crown (P.P.^{1,058}_{3,493}); on the south by Dikulpotekumbura belonging to Crown, Dikulpotekumbura sold by Crown to Mohamradu Lebbe (T.P. 188,082); on the west by Mahatennepatana belonging to Crown—is hereby declared to be the property of the Crown.

J. G. FRASER,
Special Officer.

March 1, 1904.

Uva S.O. 273

Order under Section 4, Sub-section (1), of "The Waste Land Ordinances of 1897, 1899, 1900, and 1903," admitting Land to be Private Property.

In the matter of the land commonly called or known as Bibilagawapatana, situate in the village of Karagastenna in the Dambawinipalata korale of the Udukinda division, in the Province of Uva, and of "The Waste Lands Ordinances of 1897, 1899, 1900, and 1903."

WHEREAS in pursuance of section 1 of the said Ordinances it was duly notified on the eighteenth day of September, One thousand Nine hundred and Three, that if no claim to the land commonly called or known as Bibilagawapatana, situate in the village of Karagastenna in the Dambawinipalata korale of the Udukinda division, in the Province of Uva, containing in extent 4 acres 1 rood and 34 perches, and shown as lot 10 in preliminary plan No. 70 and in the annexed certified tracing therefrom, was made to the Special Officer appointed under section 28 of the said Ordinances within the period of three months from the date specified in such notice, such land would be deemed the property of the Crown and dealt with on account of the Crown (*vide* notice No. 1,763) :

And whereas Muna Abdul Rahim of Mahagedara in Karagastenna made claim thereto, and I, John George Fraser, Special Officer appointed under section 28 of the Ordinances, made due inquiry into such claim, I do hereby admit the claim of the said claimant to the said land, as more fully described herein below, under section 4, sub-section (1), of the said Ordinances.

Description of the Land referred to.

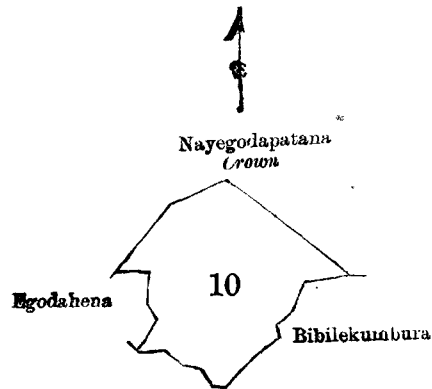
The following lot situated in the village of Karagastenna in the Dambawinipalata korale of the Udukinda division, in the Province of Uva, as described in the annexed certified tracing :—

I.

Preliminary plan 70.

Lot.	Name of Land.	Extent. A. R. P.
10	Bibilagawapatana	4 1 34

and bounded as follows : on the north and east by Nayagodapatana belonging to Crown ; on the south by



Scale of 8 Chains to an Inch.

Situation : Karagastenna village in Dambawinipalata korale.

Preliminary plan 70.

Lot.	Name of Land.	Extent. A. R. P.
10	Bibilagawapatana	4 1 34

Sheet M₄₀¹¹—48

Surveyor-General's Office,
Colombo, July 2, 1903.

P. D. WARREN,
Assistant Surveyor-General.

Bibilekumbura belonging to M. Abdul Rahim and others ; on the west by Egodehena claimed by Karagastenna Mahagedara Ismail.

March 1, 1904.

Uva S.O. 274

J. G. FRASER,
Special Officer.

Order under Section 4, Sub-section (1), of "The Waste Lands Ordinances of 1897, 1899, 1900, and 1903," admitting Land to be Private Property.

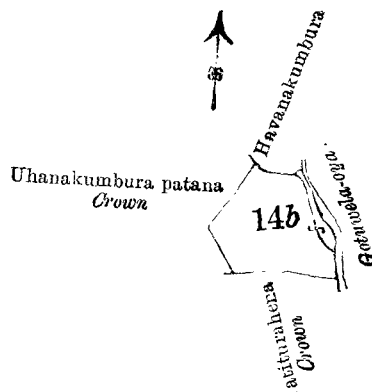
In the matter of the land commonly called or known as Asweddumakumbura, situate in the village of Gotuwela in the Kumbalwela korale of the Yatikinda division, in the Province of Uva, and of "The Waste Lands Ordinances of 1897, 1899, 1900, and 1903."

WHEREAS in pursuance of section 1 of the said Ordinances it was duly notified on the 5th day of June, One thousand Nine hundred and Three, that if no claim to the land commonly called or known as Asweddumakumbura, situate in the village of Gotuwela in the Kumbalwela korale of the Yatikinda division, in the Province of Uva, containing in extent 1 acre 2 roods and 20 perches, and shown as lot 14b in preliminary plan No. 2 and in the annexed certified tracing therefrom, was made to the Special Officer appointed under section 28 of the said Ordinances within the period of three months from the date specified in such notice, such land would be deemed the property of the Crown and dealt with on account of the Crown (*vide* notice No. 1,534):

And whereas Gangoda Kumburegedara Kiripina of Gotuwelagama made claim thereto, and I, John George Fraser, Special Officer appointed under section 28 of the said Ordinances, made due inquiry into such claim, I do hereby admit the claim of the said claimant to the said land, as more fully described herein below, under section 4, sub-section (1), of the said Ordinances.

Description of the Land referred to.

The land commonly called or known as Asweddumakumbura, situate in the village of Gotuwela in the Kumbalwela korale of the Yatikinda division, in the Province of Uva, containing in extent 1 acre 2 roods



Situation : Gotuwala village.

Preliminary plan 2.

Lot	Name of Land.	Extent.
		A. R. P.
14b	Asweddumakumbura	1 2 20

Surveyor-General's Office,
Colombo, November 24, 1903.

P. D. WARREN,
Assistant Surveyor-General.

and 20 perches, shown as lot 14b in preliminary plan No. 2 and in the annexed certified tracing therefrom, and bounded as follows : on the north by Havanakumbura belonging to N. D. John ; on the east by the Gotuwela-oya ; on the south by Yatiturahena belonging to the Crown ; and on the west by Uhanakumburapatana belonging to the Crown.

March 5, 1904.

Uva S. O. 275

J. G. FRASER,
Special Officer.

Order under Section 4, Sub-section (1), of "The Waste Lands Ordinances of 1897, 1899, 1900, and 1903,"
admitting Land to be Private Property.

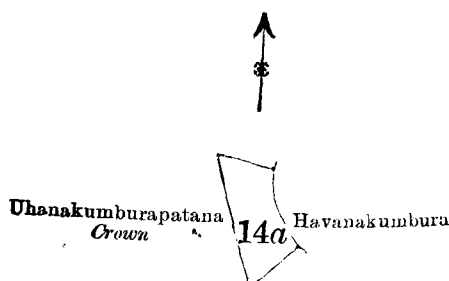
In the matter of the land commonly called or known as Hewanakumburawatta, situate in the village of Gotuwela in the Kumbalwela korale of the Yatikinda division, in the Province of Uva, and of "The Waste Lands Ordinances of 1897, 1899, 1900, and 1903."

WHEREAS in pursuance of section 1 of the said Ordinances it was duly notified on the Fifth day of June, One thousand Nine hundred and Three, that if no claim to the land commonly called or known as Hewanakumburawatta, situate in the village of Gotuwela in the Kumbalwela korale of the Yatikinda division, in the Province of Uva, containing in extent 1 acre and 10 perches, and shown as lot 14a in preliminary plan No. 2 and in the annexed certified tracing therefrom, was made to the Special Officer appointed under section 28 of the said Ordinances within the period of three months from the date specified in such notice, such land would be deemed the property of the Crown and dealt with on account of the Crown (*vide* notice No. 1,534) :

And whereas Tennakoon Mudianselage Appuhami of Hewanakumbura in Kumbalwelapalata made claim thereto, and I, John George Fraser, Special Officer appointed under section 28 of the said Ordinances, made due inquiry into such claim, I do hereby admit the claim of the said claimant to the said land, as more fully described herein below, under section 4, sub-section (1), of the said Ordinances:

Description of the Land referred to.

The land commonly called or known as Hewanakumburawatta, situated in the village of Gotuwela in the Kumbalwela korale of the Yatikinda division, in the Province of Uva, containing in extent 1 acre and 10 perches, shown as lot 14a in preliminary plan No. 2 and in the annexed certified tracing therefrom, and



Situation: Gotuwela village.

Preliminary plan 2.

Lot.	Name of Land.	Extent. A. R. P.
14a ...	Hewanakumburawatta 1 0 10

Surveyor-General's Office,
Colombo, November 24, 1903.

M 12
22—30

P. D. WARREN,
Assistant Surveyor-General.

bounded as follows: on the north by Uhanakumburapatana belonging to the Crown; on the east by Hewanakumbura belonging to N. D. Silva; and on the south and west by Uhanakumburapatana belonging to the Crown.

March 5, 1904.

Uva S.O. 276

J. G. FRASER,
Special Officer.

Order under Section 4, Sub-section (1), of "The Waste Lands Ordinances of 1897, 1899, 1900, and 1903," admitting Land to be Private Property.

In the matter of the land commonly called or known as Galabodahena, situate in the village of Hangiliella in the Dehiwinipalata korale of the Udukinda division, in the Province of Uva, and of "The Waste Lands Ordinances of 1897, 1899, 1900, and 1903."

WHEREAS in pursuance of section 1 of the said Ordinances it was duly notified on the Twenty-eighth day of August, One thousand Nine hundred and Three, that if no claim to the land commonly called or known as Galabodahena, situate in the village of Hangiliella in the Dehiwinipalata korale of the Udukinda division, in the Province of Uva, containing in extent 5 acres, and shown as lot 15 in preliminary plan No. 51 and in the annexed certified tracing therefrom, was made to the Special Officer appointed under section 28 of the said Ordinances within the period of three months from the date specified in such notice, such land would be deemed the property of the Crown and dealt with on account of the Crown (*vide* notice No. 1,696):

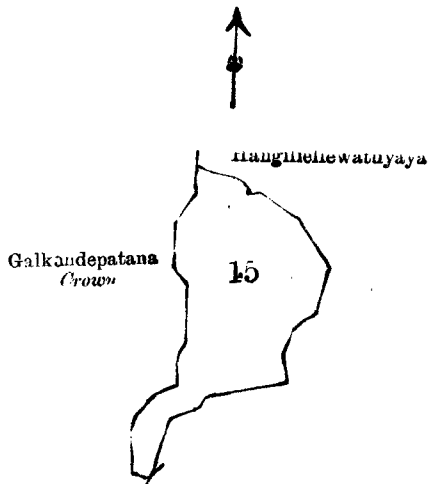
And whereas (1) Weeranankaragedara Nantilika Panikkiyalage Menika, (2) Weeranankaragedara Nantilika Panikkiyalage Kalu, (3) Weeranankaragedara Nantilika Panikkiyalage Tumbé, all of Hangiliella, made claim thereto, and I, John George Fraser, Special Officer appointed under section 28 of the said Ordinances, made due inquiry into such claim; I do hereby admit the claim of the said claimants to the said land, as more fully described herein below, under section 4, sub-section 1, of the said Ordinances.

Description of the Land referred to.

The following lot situated in the village of Hangiliella in Dehiwinipalata korale of the Udukinda division, in the Province of Uva, as described in the annexed certified tracing :—

Preliminary plan 51.

Lot.	Name of Land.			Extent.		
				A.	R.	P.
15	Galabodahena	5	0	0



Scale of 8 Chains to an Inch.

Situation ; Hangilielle village in Dehiwinipalata korale.

Preliminary plan 51.

Lot.	Name of Land.			Extent.		
				A.	R.	P.
15	Galabodahena	5	0	0

Sheets M₂ ¹²—10

Surveyor-General's Office,
Colombo, June 23, 1903.

P. D. WARREN,
Assistant Surveyor-General.

and bounded as follows : on the north, east, and south by Hangilielewattuyaya claimed by Nandana Duraya and others ; on the west by Galkandepatana belonging to Crown.

March 1, 1904.

J. G. FRASER,
Special Officer.

Uva, S.O. 277

Order under Section 2 of "The Waste Lands Ordinances of 1897, 1899, 1900, and 1903," declaring Land to be Crown Property.

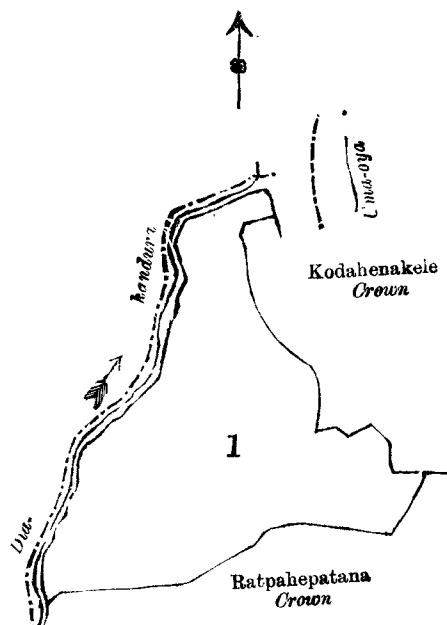
In the matter of the land commonly called or known as Diyakandurehena, situate in the village of Hangiliella in the Dehiwinipalata korale of the Udukinda division, in the Province of Uva, and of "The Waste Lands Ordinances of 1897, 1899, 1900, and 1903."

THE notice required by section 1 of "The Waste Lands Ordinances of 1897, 1899, 1900, and 1903," having been duly published in manner prescribed by that section in respect of the above-named land (*vide* notice No. 1,695), and no claim having been made to the said land or to any interest therein within the period of three months from the date specified in the said notice, I, John George Fraser, Special Officer appointed under section 28 of the said Ordinances, under and by virtue of the powers vested in me in that behalf by section 2 of the said Ordinances, do hereby on this 2nd day of March, 1904, order and declare, that the said land, as more fully described herein below, situate in the village of Hangiliella in the Dehiwinipalata korale of the Udukinda division, in the Province of Uva, and shown as lot 1 in preliminary plan No. 51 and in the annexed certified tracing therefrom, and containing in extent 12 acres and 25 perches, is the property of the Crown.

Description of the Land referred to.

The following lot situated in the village of Hangiliella in Dehiwinipalata korale of the Udukinda division, in the Province of Uva, as described in the annexed certified tracing :—

Lot.	Name of Land.	Preliminary plan 51.		Extent.
		A.	P.	
1	Diyakandurehena	12	0 25	



Scale of 8 Chains to an Inch.

Situation : Hangiliella village in Dehiwinipalata korale.

Lot.	Name of Land.	Preliminary plan 51.		Extent.
		A.	P.	
1	Diyakandurehena	12	0 25	

Sheet M₂¹²—10

Surveyor-General's Office,
Colombo, June 23, 1903.

P. D. WARREN,
Assistant Surveyor-General.

and bounded as follows : on the north by the Diyakandura ; on the east by the Uma-oya, Kodahenakele belonging to Crown ; on the south by Ratpahepatana belonging to Crown ; on the west by the Diyakandura.

The 2nd day of March, 1904.
Uva S.O. 278

J. G. FRASER,
Special Officer.

Order under Section 4, Sub-section (1), of "The Waste Lands Ordinances of 1897, 1899, 1900, and 1903," admitting Land to be Private Property.

In the matter of the land commonly called or known as Kahatadandawehena, situate in the village of Hangiliella in the Dehiwinipalata korale of the Udukinda division, in the Province of Uva, and of "The Waste Lands Ordinances of 1897, 1899, 1900, and 1903."

WHEREAS in pursuance of section 1 of the said Ordinances it was duly notified on the Twenty-eighth day of August, One thousand Nine hundred and Three, that if no claim to the land commonly called or known as Kahatadandawehena, situate in the village of Hangiliella in the Dehiwinipalata korale of the Udukinda division, in the Province of Uva, containing in extent 4 acres 1 rood and 10 perches, and shown as lot 13 in preliminary plan No. 51 and in the annexed certified tracing therefrom, was made to the Special

Officer appointed under section 28 of the said Ordinances within the period of three months from the date specified in such notice, such land would be deemed the property of the Crown and dealt with on account of the Crown (*vide* notice No. 1,696) :

And whereas Karunawiraduratnagampodidurayalage Nandina Duraya of Hangiliella made claim thereto, and I, John George Fraser, Special Officer appointed under section 28 of the said Ordinances, made due inquiry into such claim, I do hereby admit the claim of the said claimant to the said land, as more fully described herein below, under section 4, sub-section (1), of the said Ordinances.

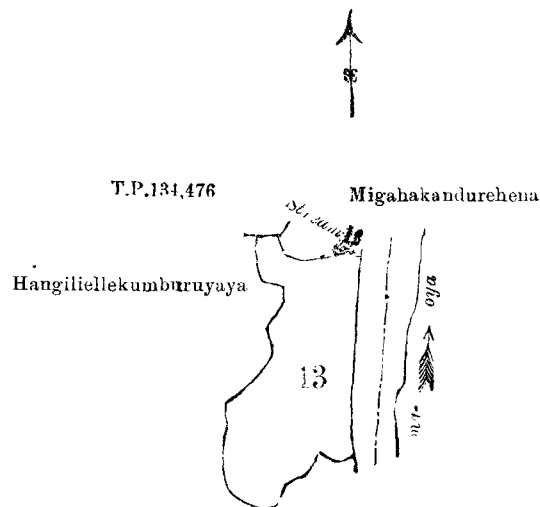
Description of the Land referred to.

The following lot situated in the village of Hangiliella in Dehiwinipalata korale of the Udukinda division, in the Province of Uva, as described in the annexed certified tracing :—

Preliminary plan 51.

Lot.	Name of Land.	Extent. A. R. P.
13 ...	Kahatadandawehena ...	4 1 10

and bounded as follows : on the north by T.P. 134,476, Meegahakandureaswedduma claimed by Kahatadan-



Scale of 8 Chains to an Inch.

Situation : Hangiliella village in Dehiwinipalata korale.

Preliminary plan 51.

Lot.	Name of Land.	Extent. A. R. P.
13 ...	Kahatadandawehena ...	4 1 10

Sheet M₂¹²-10

Surveyor-General's Office,
Colombo, June 23, 1903.

P. D. WARREN,
Assistant Surveyor-General.

dawe Rambandiya and others, Meegahakandurehena belonging to Crown ; on the east by the Uma-oya ; on the south and west by Hangielliekumburuyaya claimed by Nandana Duraya and others.

March 1, 1904.
Uva S.O. 279

J. G. FRASER,
Special Officer.

Order under Section 2 of "The Waste Lands Ordinances of 1897, 1899, 1900, and 1903,"
declaring Lands to be Crown Property.

In the matter of the lands commonly called or known as Kodahenekele, Kodahena, Ratpaha, &c., Dalukellekele, Diakandurekele, &c., situate in the village of Hangiliella in the Dehiwinipalata korale of the Udukinda division, in the Province of Uva, and of "The Waste Land Ordinances of 1897, 1899, 1900, and 1903."

THE notice required by section 1 of "The Waste Lands Ordinances of 1897, 1899, 1900, and 1903," having been duly published in manner prescribed by that section in respect of the above-named lands (*vide* notice No. 1,695), and no claim having been made to the said lands or to any interest therein within the period of three months from the date specified in the said notice, I, John George Fraser, Special Officer appointed under section 28 of the said Ordinances, under and by virtue of the powers vested in me in that behalf by section 2 of the said Ordinances, do hereby on this Second day of March, 1904, order and declare that the said lands, as more fully described herein below, situate in the village of Hangiliella in the Dehiwinipalata korale of the Udukinda division, in the Province of Uva, and shown as lots 2, 3, 4, 5, 6, 10, and 16 in preliminary plan No. 51 and in the annexed certified tracing therefrom, and containing in extent 216 acres 2 roods and 11 perches, are the property of the Crown.

Description of the Lands referred to.

The following lots situated in the village of Hangiliella in the Dehiwinipalata korale of the Udukinda division, in the Province of Uva, as described in the annexed certified tracing:—

Preliminary plan 51.

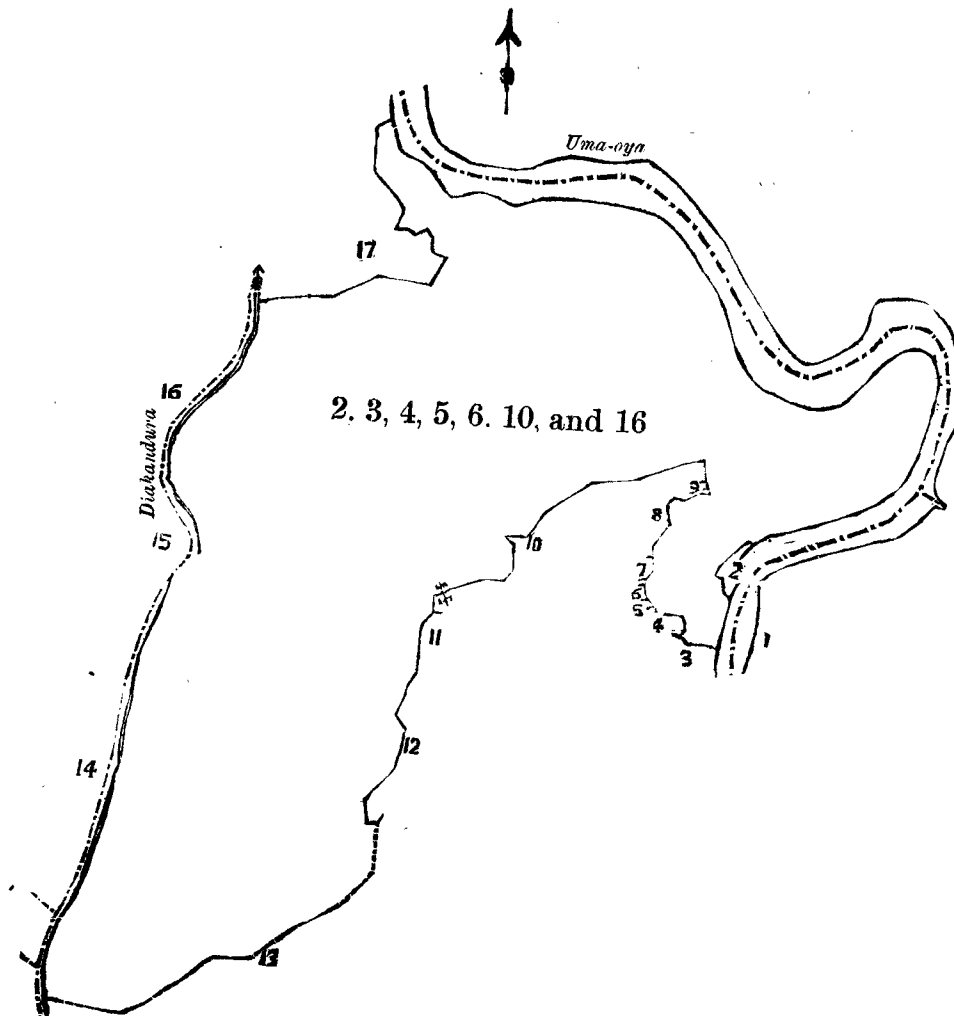
Lot.	Name of Land.	Extent.		
		A.	R.	P.
2	Kodahenekele	3	0	25
3	Kodahena	5	2	20
4	Ratpaha	191	3	0
5	Dalukellekele	10	2	26
4	Diakandurekele	0	3	15
10	Meegahakandurehena	3	2	20
16	Hulandoruwekele	0	3	25
		216	2	11

and bounded as follows: on the north by the Uma-oya; on the east by the Uma-oya, T.P. 157,199, the Uma-oya, Kahatadandawehena claimed by N. Duraya, T.P. 134,476, T.P. 157,197, Hangilielekumburuyaya claimed by N. Duraya and others, T.P. 134,475, T.P. 157,200, Hangilielekumburuyaya claimed by N. Duraya and others, Agataweladarandahena claimed by W. Menika, Hangilielewattuyaya claimed by N. Duraya and others, Galabodahena claimed by ditto; on the south by a footpath; on the west by Udadiakadandura, the village limit of Ulugala, the Diakandura, Diakandurehena belonging to Crown.

March 2, 1904.

J. G. FRASER,
Special Officer.

[For Tracing see page 356.]



Scale of 16 Chains to an Inch.

Situation : Hangiliella village in Dehiwinipalata korale.

Preliminary plan 51.

Lot.	Name of Land.	Extent. A. R. P.
2	Kodahenekele	3 0 25
3	Kodahena	5 2 20
4	Ratpaha	191 3 0
5	Dalukellekele	10 2 26
6	Diakandurekele	0 3;15
10	Meegahakandurehena	3 2 20
16	Hulandoruwekele	0 3;25
		216 2 11

Reference to Boundaries of the Block comprising Lots 2, 3, 4, 5, 6, 10 and 16, in Preliminary Plan 51.

Lot.	Name of Land.	Lot.	Name of Land.
1	Uma-ova	10	Agataweladarandahena
2	T.P. 157,199	11	Hangilillewatuwayaya
3	Kahatadandawehena	12	Galabodahena
4	T.P. 134,476	13	Footpath
5	T.P. 157,197	14	Udadiakadakandura
6	Hangilillekumburuyaya	15	Ulogala village
7	T.P. 134,475	16	Diakandura
8	T.P. 157,200	17	Diakandurehena
9	Hangilillekumburuyaya	•	

Sheet M₂¹²-10

Surveyor-General's Office,
Colombo, February 18, 1904.

Uva S.O. 280

P. D. WARREN,
Assistant Surveyor-General.

Order under Section 4, Sub-section (1), of "The Waste Lands Ordinances of 1897, 1899, 1900, and 1903," admitting Land to be Private Property.

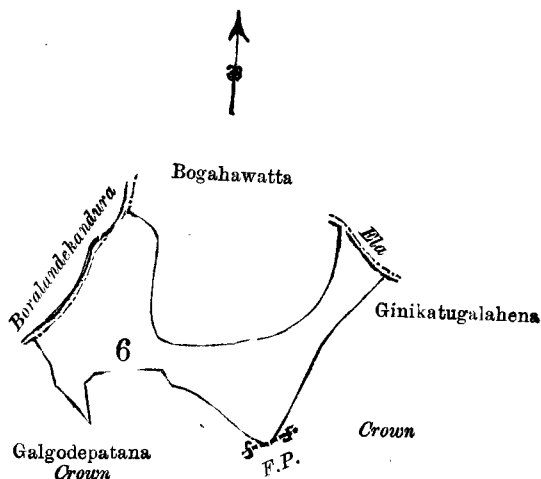
In the matter of the land commonly called or known as Bogahawattehenyaya, situate in the village of Kendagolla in the Dehiwinipalata korale of the Udukinda division, in the Province of Uva, and of "The Waste Lands Ordinances of 1897, 1899, 1900, and 1903."

WHEREAS in pursuance of section 1 of the said Ordinances it was duly notified on the 4th day of September, One thousand Nine hundred and Three, that if no claim to the land commonly called or known as Bogahawattehenyaya, situate in the village of Kendagolla in the Dehiwinipalata korale of the Udukinda division, in the Province of Uva, containing in extent 4 acres 3 roods and 25 perches, and shown as lot 6 in preliminary plan No. 46 and in the annexed certified tracing therefrom, was made to the Special Officer appointed under section 28 of the said Ordinances within the period of three months from the date specified in such notice, such land would be deemed the property of the Crown and dealt with on account of the Crown (*vide* notice No. 1,717):

And whereas (1) Pallewelagedara Punchikira of Edurupolagama for himself and as (2) administrator of the estate of Weeranankaragedara Hudi, (3) Weeranankaragedara Menika of Hangiliella made claim thereto, and I, John George Fraser, Special Officer appointed order section 28 of the said Ordinances, made due inquiry into such claim, I do hereby admit the claim of the said claimants to the said land, as more fully described herein below, under section 4, sub-section (1), of the said Ordinances.

Description of the Land referred to.

The land commonly called or known as Bogahawattehenyaya, situated in the village of Kendagolla in the Dehiwinipalata korale of the Udukinda division, in the Province of Uva, containing in extent 4 acres 3 roods and 25 perches, shown as lot 6 in preliminary plan 46 and in the annexed certified tracing therefrom, and



Scale of 8 Chains to an Inch.

Situation : Kendagolla village in Dehiwinipalata korale.

Preliminary plan 46.

Lot.	Name of Land.	Extent.
		A. R. P.
6	Bogahawattehena, &c.	4 3 25

Surveyor-General's Office,
Colombo, July 3, 1903.

Sheet M₁¹²—9

P. D. WARREN,
Assistant Surveyor-General.

bounded as follows : on the north by Bogahawatta claimed by Winarankaragedara Hudi and others, an ela ; on the east by Ginikatugalahena belonging to Crown ; on the south by Galgodapatana belonging to Crown ; on the west by the Boralandekandura.

March 1, 1904.
Uva S.O. 281

J. G. FRASER,
Special Officer.

Order under Section 4, Sub-section (1), of "The Waste Lands Ordinances of 1897, 1899, 1900, and 1903," declaring the Land to be Crown Property.

In the matter of the land commonly called or known as Kudugalpatana *alias* Medahinne, situate in the village of Kendagolla in the Dehiwinipalata korale of the Udukinda division, in the Province of Uva, and of "The Waste Lands Ordinances of 1897, 1899, 1900, and 1903."

WHEREAS in pursuance of section 1 of the said Ordinances it was duly notified on the Fourth day of September, One thousand Nine hundred and Three, that if no claim to the land commonly called or known as Kudugalpatana *alias* Medahinne, situate in the village of Kendagolla in the Dehiwinipalata korale of the Udukinda division, in the Province of Uva, containing in extent 1 acre, and shown as lot 3 in preliminary plan No. 46 and in the annexed certified tracing therefrom, was made to the Special Officer appointed under section 28 of the said Ordinances within the period of three months from the date specified in such notice, such land would be deemed the property of the Crown and dealt with on account of the Crown (*vide* notice No. 1,718):

And whereas Idamegedara Marasinghe Mudiyansele Kiri Banda of Kotaweraudagama made claim thereto; and whereas the said claimant has withdrawn his claim to the said land, I, John George Fraser, Special Officer appointed under section 28 of the said Ordinances, under and by virtue of the powers vested in me in that behalf by section 4 of the said Ordinances, do hereby on this 1st day of March, 1904, order and declare, under section 4, sub-section (1), of the said Ordinances, that the said land, as more fully described herein below, is the property of the Crown.

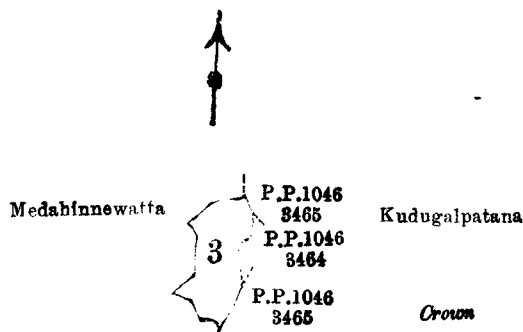
Description of the Land referred to.

The following lot situated in the village of Kendagolla in Dehiwinipalata korale of the Udukinda division, in the Province of Uva, as described in the annexed certified tracing:—

Preliminary plan 46.

Lot.	Name of Land.	Extent. A. R. P.
3	Kudugalpatana <i>alias</i> Medahinne	1 0 0

and bounded as follows: on the north by Medahinnewatta claimed by Selambaram Kankany and others; on



Scale of 8 Chains to an Inch.

Situation: Kendagolla village in Dehiwinipalata korale.

Preliminary plan 46.

Lot.	Name of Land.	Extent. A. R. P.
3	Medahinnehena <i>alias</i> Kudugalpatana	1 0 0

Sheet M₁₋₉¹²

Surveyor-General's Office,
Colombo, July 3, 1903.

P. D. WARREN,
Assistant Surveyor-General.

the east by Kudugalpatana belonging to Crown (P.P. 3,465 and 3,464)^{1,046}; on the south and west by Medahinnewatta claimed by Selambaram Kankany and others.

March 1, 1904.
Uva S.O 282

J. G. FRASER,
Special Officer.

Order under Section 4, Sub-section (1), of "The Waste Lands Ordinances of 1897, 1899, 1900, and 1903," admitting the Land to be Private Property.

In the matter of the land commonly called or known as Medakandurehena, situate in the village of Kendagolla in the Dehiwinipalata korale of the Udukinda division, in the Province of Uva, and of "The Waste Lands Ordinances of 1897, 1899, 1900, and 1903."

WHEREAS in pursuance of section 1 of the said Ordinances it was duly notified on the Fourth day of September, One thousand Nine hundred and Three, that if no claim to the land commonly called or known as Medakandurehena, situate in the village of Kendagolla in the Dehiwinipalata korale of the Udukinda division, in the Province of Uva, containing in extent 6 acres and 2 roods, and shown as lot 11 in preliminary plan No. 46 and in the annexed certified tracing therefrom, was made to the Special Officer appointed under section 28 of the said Ordinances within the period of three months from the date specified in such notice, such land would be deemed the property of the Crown and dealt with on account of the Crown (*vide* notice No. 1,729):

And whereas (1) Kendagolle Nagalingam and (2) Kendagolle Welleyan, both of Kendagolla, made claim thereto, and I, John George Fraser, Special Officer appointed under section 28 of the said Ordinances, made due inquiry into such claim, I do hereby admit the claim of the said claimants to the said land, as more fully described herein below, under section 4, sub-section (1), of the said Ordinances.

Description of the Land referred to.

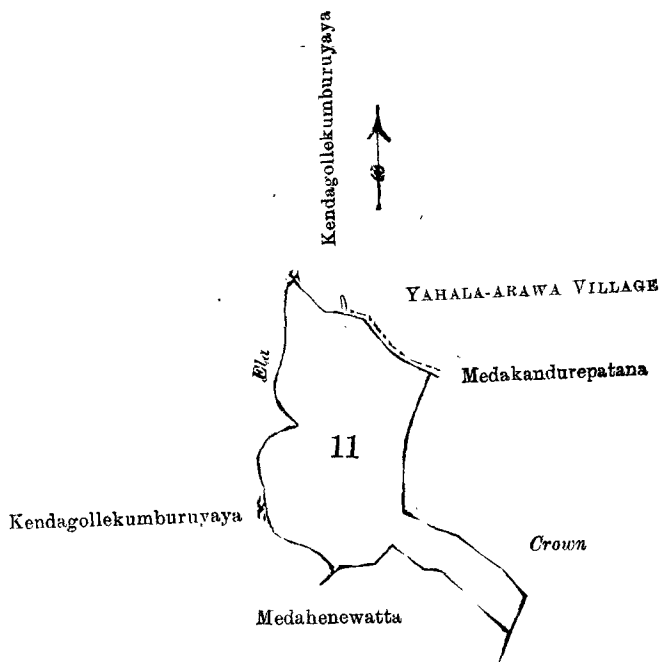
The following lot situated in the village of Kendagolla in the Dehiwinipalata korale of the Udukinda division of the Province of Uva, as described in the annexed certified tracing:—

I.

Preliminary plan 46.

Lot.	Name of Land.	Extent. A. R. P.
11	Medakandurehena	6 2 0

and bounded as follows: on the north by Kendagollekumburuyaya claimed by Kendagolle Kendi and others, the village limit of Yahala-arawa; on the east by Medakandurepatana belonging to Crown; on the south by



Scale of 8 Chains to an Inch.

Situation: Kendagolla village in Dehiwinipalata korale.

Preliminary plan 46.

Lot.	Name of Land.	Extent. A. R. P.
11	Medakandurehena	6 2 0

Sheet M₁¹²_{—9}

Surveyor-General's Office,
Colombo, July 3, 1903.

P. D. WARREN,
Assistant Surveyor-General.

Medahenewatta claimed by Kendagolle Perumi and others; on the west by Kendagollekumburuyaya claimed by Kendagolle Kendi and others, an ela.

March 1, 1904.

J. G. FRASER,
Special Officer.

Amended Final Order under Section 4, Sub-section (1), of "The Waste Lands Ordinances of 1897, 1899, 1900, and 1903," declaring Lands to be Crown Property.

In the matter of the lands commonly called or known as Puhulhena, Tennehena, Puwakgahadeniyehena, Nikolahena, Sapugahahena, Warakakosgahahena, Puwakgahaheneatura, Serugahahena, Tololgahahena, Ilukketiyehena, and Gallenehena, situate in the village of Bengomuwa in the Morawak korale of the Matara District, in the Southern Province, and of "The Waste Lands Ordinances of 1897, 1899, 1900, and 1903."

WHEREAS in pursuance of section 1 of the said Ordinances it was duly notified on the 2nd day of November, One thousand and Nine hundred, that if no claim to the lands commonly called or known as Puhulhena, Tennehena, Puwakgahadeniyehena, Nikolahena, Sapugahahena, Warakakosgahahena, Puwakgahaheneatura, Serugahahena, Tololgahahena, Ilukketiyehena, and Gallenehena, situate in the village of Bengomuwa in the Morawak korale of the Matara District, in the Southern Province, containing in extent 133 acres and 3 perches, and shown as lots 9, 13, and 16 in sheets O₄₋₁₂¹⁵ and O₂₀₋₂₈¹⁵ in preliminary plan No. 18 and in the annexed certified tracing therefrom, was made to the Special Officer appointed under section 28 of the said Ordinances within the period of three months from the date specified in such notice, such land would be deemed the property of the Crown and dealt with on account of the Crown (*vide* notice No. 546) :

And whereas Kariwilakandegge Adirian Appu, Manamperige Jayanhami, Manamperige Kiriappu, Manamperige Kittanappu, Manamperige Abaranappu, Don Nikulas Manamperi Gunawardana, Wijewikkrama Kadawata Gamachchige Don Luwis, Vitaranage Andiris Appu, Koralekankanange Jaleshami, Manamperi Gunawardana Don Andiris, Don Siyadoris Manamperi Gunawardana, Amarakon Jasinge Mudaliappuhamy, Don Andris Manamperi Gunawardana, Don Carolis Manamperi Gunawardana made claim thereto ; and whereas the said claimants have withdrawn their claims to the said lands, I, John George Fraser, Special Officer appointed under section 28 of the said Ordinances, under and by virtue of the powers vested in me in that behalf by section 4 of the said Ordinances, do hereby on this 12th February, 1904, order and declare, under section 4, sub-section (1), of the said Ordinances, that the said lands, as more fully described herein below, are the property of the Crown.

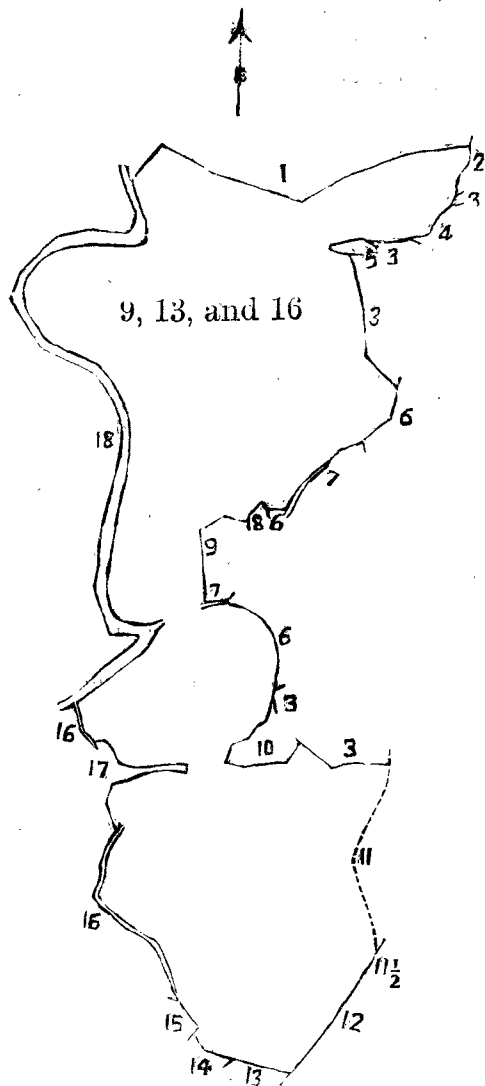
Description of Lands referred to.

The lands commonly called or known as Puhulhena, Tennehena, Puwakgahadeniyehena, Nikolahena, Sapugahahena, Warakakosgahahena, Puwakgahaheneatura, Serugahahena, Tololgahahena, Ilukketiyehena, and Gallenehena, situate in the village of Bengomuwa in the Morawak korale of the Matara District, in the Southern Province, containing in extent 133 acres and 3 perches, and shown as lots 9, 13, and 16 in sheets O₄₋₁₂¹⁵ and O₂₀₋₂₈¹⁵ in preliminary plan No. 18 and in the annexed certified tracing therefrom, and bounded as follows : on the north by Nattewelagodahena belonging to Crown ; on the east by Dekandekumbura belonging to D. N. M. Gunawardana and others, Dekandedeniya belonging to ditto, Dekandewatta belonging to Manamperige Hinappu and others, Nikoladeniya belonging to ditto, Bemmagawakapatenuma belonging to M. Jayanhami and others, the Kekunagahadola, Bemmagawakapatenuma belonging to M. Jayanhami and others, Kevankohudeniya belonging to ditto, Egoda-arambewatta belonging to ditto, the Kekunagahadola, Bemmagawakapatenuma belonging to M. Jayanhami and others, Egoda-arambewatta belonging to ditto, Madapandeniya belonging to K. Adirian and others, Egoda-arambewatta belonging to ditto, a footpath, and Ahiatuwehena belonging to Crown ; on the south by Tennhena belonging to Crown, Kandanheneatura belonging to Crown, Katuwanayagehenedeniya belonging to M. Jayanhami and others ; on the west by the Puhulhenewalakandedeniya, Puhulhenewalakandedeniya belonging to M. Jayanhami and others, the Rambukowita-ganga.

February 12, 1904.

J. G. FRASER,
Special Officer.

[For Tracing see page 361.]



Scale of 16 Chains to an Inch.

Situation : Bengamuwa village in Udugaha pattu of Morawak korale.

Lot.	Name of Land.	Extent.		
		A.	R.	P.
9	... Puhulhena, Tennehena, Puwagahadeniyehena, Nikolahena, Sapugahahena, and Warakakosgahahena	88	2	0
13	... Puwagahaheneatura	13	3	20
16	... Serugahahena, Toloigahahena, Illuketiyahena, and Gallenehena	30	2	23
		133	0	3

Sheets O₄₋₁₂¹⁵ and O₂₀₋₂₈¹⁵

Surveyor-General's Office,
Colombo, July 22, 1901.

J. L. HAMPTON,
for Acting Surveyor-General.

Description of Boundaries of Lots 9, 13, and 16.

Lot.	Name of Land.	Lot.	Name of Land.
1	... Nathawelagodahena	11	... Footpath
2	... Dekkadandekumbura	11½	... —
3	...	12	... Ahiyattuwehena
4	... Dekkadandedeniya	13	... Tennehena
5	... Nikoladeniya	14	... Kandanheneatura
6	... Bemmagawakapatenuma	15	... Katuwanayagehenedeniya
7	... Kekunagahadola	16	... Puhulhenawalakadedeniyaadola
8	... Kerankohudeniya	17	... Puhulhenawalakadedeniya
9	... Egoda-arambewatta	18	... Rambukowite-ganga
10	... Madapandeniya		

Amended Final Order under Section 4, Sub-section (1), of "The Waste Lands Ordinances of 1897, 1899, 1900, and 1903," admitting Lands to be Private Property.

In the matter of the lands commonly called or known as Serugahahena, Tololgahahena, Ilukketiyahena, Gallenehena, Kiriwaneketiyehehena, Sapugahahena, and Tennehena, situate in the village of Bengamuwa in the Morawak korale of the Matara District, in the Southern Province, and of "The Waste Lands Ordinances of 1897, 1899, 1900, and 1903."

WHEREAS in pursuance of section 1 of the said Ordinances it was duly notified on the 2nd day of November, One thousand and Nine hundred, that if no claim to the lands commonly called or known as Serugahahena, Tololgahahena, Ilukketiyahena, Gallenehena, Kiriwaneketiyehehena, Sapugahahena, and Tennehena, situate in the village of Bengamuwa in the Morawak korale of the Matara District, in the Southern Province, containing in extent 79 acres 3 roods and 37 perches, and shown as lots 16½ and 166a in sheets O₄₋₁₂¹⁵ and O₂₀₋₂₈¹⁵ in preliminary plan No. 18 and in the annexed certified tracing therefrom, was made to the Special Officer appointed under section 28 of the said Ordinances within the period of three months from the date specified in such notice, such lands would be deemed the property of the Crown and dealt with on account of the Crown (*vide* notice No. 546):

And whereas Kariwilakandegge Adirian Appu, Manamperige Jayanhamy, Manamperige Kiriappu, Manamperige Kittanappu, Manamperige Abaran Appu, Don Nikulas Manamperi Gunawardana, Wijewikkrama Kadawata Gamachchige Don Luwis, Vitaranage Andiris Appu, Korale Kankanange Jaleshamy, Manamperi Gunawardana Don Andiris, Don Siyadoris Manamperi Gunawardana, Amarakon Jasinge Mudaliappuhami, Don Andris Manamperi Gunawardana, Don Carolis Manamperi Gunawardana made claim thereto, and the Special Officer appointed under section 28 of the said Ordinances made due inquiry into such claim, I, with the consent of His Excellency the Governor, do hereby admit the claim of the said claimants to the said lands, as more fully described herein below, under section 4, sub-section (1), of the said Ordinances.

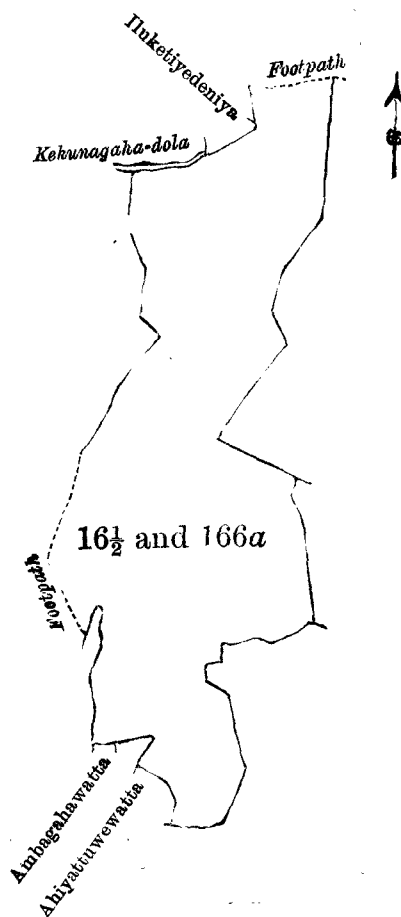
Description of Lands referred to.

The lands commonly called or known as Serugahahena, Tololgahahena, Ilukketiyehena, Gallenehena, Kiriwaneketiyehehena, Sapugahahena, and Tennehena, situate in the village of Bengamuwa in the Morawak korale of the Matara District, in the Southern Province, containing in extent 79 acres 3 roods and 37 perches, and shown as lots 16½ and 166a in sheets O₄₋₁₂¹⁵ and O₂₀₋₂₈¹⁵ in preliminary plan No. 18 and in the annexed certified tracing therefrom, and bounded as follows: on the north by the Kekunagahadola, Ilukketiyedeniya belonging to D. N. N. Gunawardana, a footpath; on the east by Mawatahena claimed by Kankanange Samel and others, Millagahahena claimed by ditto, Kandehena claimed by Don Siyadoris Manamperi Gunawardana, Pandaragahadeniya belonging to ditto, Nakandedeniya belonging to ditto; on the south by Ahiatuwewatta belonging to Vitaranage Andiris, Ambagahawatta belonging to S. Liyanage Abaran and others; on the west by Kaluwanayagehenedeniya belonging to M. Jayanhami and others, a footpath, lot 16 in sheets O₄₋₁₂¹⁵ and O₂₀₋₂₈¹⁵, Dekandewatta belonging to Manamperige Hinappu and others.

February 12, 1904.

J. G. FRASER,
Special Officer.

[For Tracing see page 363.]



Scale of 16 Chains to an Inch.

Situation : Bengamuwa village in Udugaha pattu of Morawak korale.

Lot.	Name of Land.	Extent. A. R. P.
16½ ...	Serugahahena, Tollolgahahena, Illukketiyahena, and Gallenehena ...	46 2 17
166a ...	Gallenehena, Kiriwaneketiyeeniya, Sapugahahena, and Tennehena ...	33 1 20
		79 3 37

Sheets O₄₋₁₂¹⁵ and O₂₀₋₂₈¹⁵

Surveyor-General's Office,
Colombo, July 22, 1901.

Matara S.O. 352

J. L. HAMPTON,
for Acting Surveyor-General.

Order under Section 4, Sub-section (1), of "The Waste Lands Ordinances of 1897, 1899, 1900, and 1903," admitting Land to be Private Property.

In the matter of the land commonly called or known as Landegahawattehena, situate in the village of Urumutta in the Gangaboda pattu of the Matara District, in the Southern Province, and of "The Waste Lands Ordinances of 1897, 1899, 1900, and 1903."

WHEREAS in pursuance of section 1 of the said Ordinances it was duly notified on the Seventh day of August, One thousand Nine hundred and Three, that if no claim to the land commonly called or known as Landegahawattehena, situate in the village of Urumutta in the Gangaboda pattu of the Matara District, in the Southern Province, containing in extent 3 acres 3 roods and 37 perches, and shown as lot 20 in preliminary plan No. 68 and in the annexed certified tracing therefrom, was made to the Special Officer appointed under section 28 of the said Ordinances within the period of three months from the date specified in such notice, such land would be deemed the property of the Crown and dealt with on account of the Crown (*vide* notice No. 1,612):

And whereas (1) Pilippuhaluge Karonchina and (2) Vidane Pedige Pinoris, both of Urumutta, made claim thereto, and I, John George Fraser, Special Officer appointed under section 28 of the said Ordinances, made due inquiry into such claim, I do hereby admit the claim of the said claimants to the said land, as more fully described herein below, under section 4, sub-section (1), of the said Ordinances.

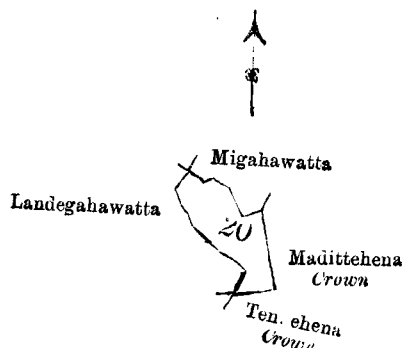
Description of the Land referred to.

The following lot situated in the village of Urumutta in the Gangaboda pattu of the Matara District, in the Southern Province, as described in the annexed certified tracing :—

Preliminary plan 68.

Lot.	Name of Land.	Extent. A. R. P.
20	Landegahawattehena	3 3 37

and bounded as follows : on the north by Migahawatta claimed by H. Siman ; on the east by Madittehena



Scale of 16 Chains to an Inch.

Situation : Urumutta village in Gangaboda pattuwa.

Preliminary plan 68.

Lot.	Name of Land.	Extent. A. R. P.
20	Landegahawattehena	3 3 37

Sheet O¹⁹_{IV}.

Surveyor-General's Office,
Colombo, May 19, 1903.

P. D. WARREN,
Assistant Surveyor-General.

belonging to Crown ; on the south by Tennehena belonging to Crown ; on the west by Landegahawatta claimed by Pilippuhaluge Koronchina and others.

February 18, 1904.

J. G. FRASER,
Special Officer.

Matara S.O. 1,094

Order under Section 4, Sub-section (1), of "The Waste Lands Ordinances of 1897, 1899, 1900, and 1903," declaring the Lands to be Crown Property.

In the matter of the lands commonly called or known as Bogahayaya, Millagahayaya, Kongahayaya, Lolugahayaya, Gonamarumukalana and Kawarakkulamamukalana, Kawarakkulamahena, Kawarakkulama "Tisbambe," Kawarakkulamawewa, Mudungodalanda, and Karuwalagahamukalana, situate in the village of Kawarakkulama in the Kanadara korale of the Nuwaragampalata, in the North-Central Province, and of "The Waste Lands Ordinances of 1897, 1899, 1900, and 1903."

WHEREAS in pursuance of section 1 of the said Ordinances it was duly notified on the First day of May, One thousand Nine hundred and Three, that if no claim to the lands commonly called or known as Bogahayaya, Millagahayaya, Kongahayaya, Lolugahayaya, Gonamarumukalana and Kawarakkulamamukalana, Kawarakkulamahena, Kawarakkulama "Tisbambe," Kawarakkulamawewa, Mudungodalanda, and Karuwalagahamukalana, situate in the village of Kawarakkulama in the Kanadara korale in the Nuwaragampalata, in the North-Central Province, containing in extent 919 acres 3 roods and 2 perches, and shown as lots 1, 2, 4, 5, 7, 8, and 9 in cadastral preliminary plan No. 20, as described in the annexed certified tracing therefrom, was made to the Government Agent of the North-Central Province within the period of three months from the date specified in such notice, such lands would be deemed the property of the Crown and dealt with on account of the Crown (*vide* notice No. 1,487) :

And whereas Dawulgala Loku Kumarihami of Kawarakkulama made claim thereto; and whereas the said claimant has withdrawn her claim to the said lands, I, Leonard William Booth, Government Agent of the North-Central Province, under and by virtue of the powers vested in me in that behalf by section 4 of the said Ordinances, do hereby on this 30th day of January, 1904, order and declare, under section 4, sub-section (1), of the said Ordinances, that the said lands, as more fully described herein below, are the property of the Crown.

Description of the Lands referred to.

The following lots situated in the village of Kawarakkulama in Kanadara korale in the Nuwaragampalata of the North-Central Province, as described in the annexed certified tracings:—

Lot.	Name of Land.	Preliminary plan 20.			
		Extent.			
		A.	R.	P.	
1	...	Bogahayaya, Millagahayaya, Kongahayaya, Lolugahayaya	46	3	12
2	...	Gonamarumukalana and Kawarakkulamamukalana	691	0	0
4	...	Kawarakkulamahena	1	3	30
5	...	Kawarakkulama "Tisbambe"	1	3	31
7	...	Kawarakkulamawewa	159	1	10
8	...	Mudungodalande	16	2	9
9	...	Karuwalagahamukalana	2	0	30
			919	3	2

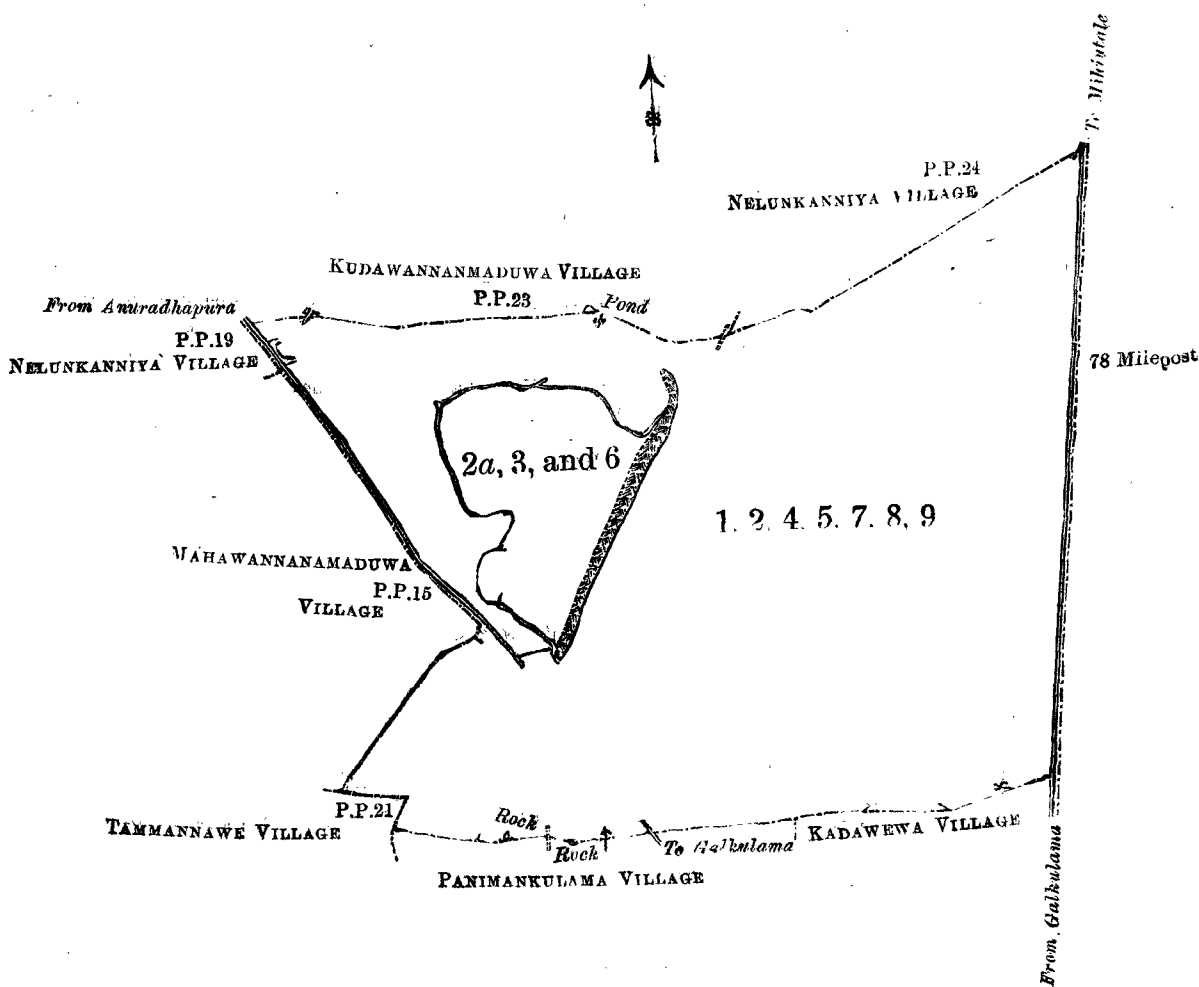
on sheets F⁹₂₃₋₃₁ and F⁹₂₄₋₃₂, and bounded as follows: on the north by Nelunkaniyamukalana belonging to the Crown, Kadurugahamulahena belonging to the Crown but claimed by Biya Welpediya Kiriya and others, Kadurugahamulahenapawulamukalana belonging to the Crown, Kudawannanmaduwehena belonging to the Crown but claimed by Nuwarawewa Daulagala Loku Kumarihami, Kudawannanmaduwamukalana belonging to the Crown; on the east by the road from Galkulama to Mihintale; on the south by Moramukalana belonging to the Crown, Bogahayayehena and other lands belonging to the Crown but claimed by Herathamy Arachchila and others, Amunuwalagawahena belonging to the Crown but claimed by Tikirala Upasakarala and others, Gonamarugalamukalana belonging to the Crown, Gonamarugalahena belonging to the Crown but claimed by Malhamige Senati and others, Gonamarugalamukalana belonging to the Crown; on the west by the road from Anuradhapura to Galkulama, Mahawannanmaduwemukalana belonging to the Crown, and Tammannewamukalana belonging to the Crown.

NOTE.—The following lots lying within the above boundaries are excluded from this order, and their acreage 89 acres and 28 perches is not included in the acreage of 919 acres 3 roods and 2 perches given above:—

Lot.	Name of land	Preliminary plan 20.			
		Extent.			
		A.	R.	P.	
2a	...	Gonamarumukalana and Kawarakkulamamukalana	72	1	0
3	...	Kawarakkulamawalawwekumbura	14	2	10
6	...	Kawarakkulamawalawwewatta	2	1	18
			89	0	28

L. W. BOOTH,
Government Agent.

[For Tracing see page 366.]



Scale of 32 Chains to an Inch.

Situation : Kawarakkulama village in Kanadara korale.

Preliminary plan 20.

Lot.	Name of Land.	Extent.		
		A.	R.	P.
1	Bogahayaya, Millagahayaya, Kongahayaya, and Lolugahayaya	46	3	12
2	Gonamarumukalana and Kawarakkulamamukalana	691	0	0
4	Kawarakkulamahena	1	3	30
5	Kawarakkulama "Tisbambe"	1	3	31
7	Kawarakkulamawewa	159	1	10
8	Mudungodalanda	16	2	9
9	Karuwalagahamulahena	2	0	30
		<u>919</u>	<u>3</u>	<u>2</u>

Lots excluded.

2a	Gonamarumukalana and Karawakkulamamukalana	72	1	0
3	Karawakkulamawalawwekumbura	14	2	10
6	Karawakkulamawalawwewatta	2	1	18

Order under Section 4, Sub-section (1), of "The Waste Lands Ordinances, 1897, 1899, 1900, and 1903," admitting Land to be Private Property.

In the matter of the lands commonly called or known as Gonamarumukalana and Kawarakkulamamukalana, situate in the village of Kawarakkulama in the Kanadara korale of the Nuwaragampalata, in the North-Central Province, and of "The Waste Lands Ordinances of 1897, 1899, 1900, and 1903."

WHEREAS in pursuance of section 1 of the said Ordinances it was duly notified on the First day of May, One thousand Nine hundred and Three, that if no claim to the lands commonly called or known as Gonamarumukalana and Kawarakkulamamukalana, situate in the village of Kawarakkulama in the Kanadara korale of the Nuwaragampalata, in the North-Central Province, containing in extent 72 acres and 1 rood, and shown as lot 2a in cadastral preliminary plan No. 20 as described in the annexed certified tracing therefrom, was made to the Government Agent of the North-Central Province within the period of three months from the date specified in such notice, such lands would be deemed the property of the Crown and dealt with on account of the Crown (*vide* notice No. 1,487):

And whereas Dawulagala Loku Kumarihami of Kawarakkulama made claim thereto, and I, Leonard William Booth, Government Agent of the North-Central Province, made due inquiry into such claim, I, with the consent of His Excellency the Governor, do hereby admit the claim of the said claimant to the said lands, as more fully described herein below, under-section 4, sub section (1), of the said Ordinances.

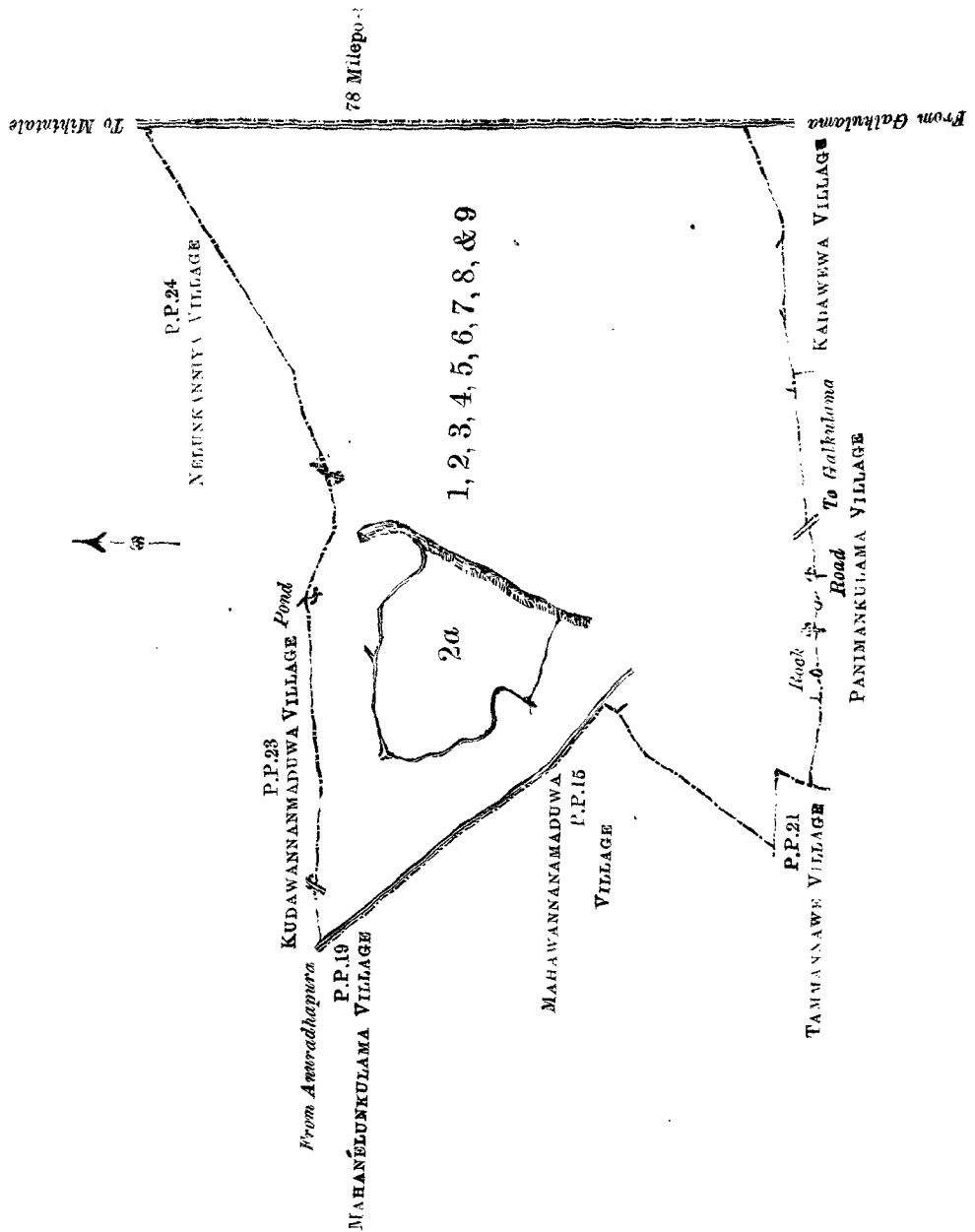
Description of the Lands referred to.

The lands commonly called or known as Gonamarumukalana and Kawarakkulamamukalana, situate in the village of Kawarakkulama in the Kanadara korale of the Nuwaragampalata, in the North-Central Province, containing in extent 72 acres and 1 rood, and shown as lot 2a in cadastral preliminary plan No. 20 and in the annexed certified tracing therefrom, and bounded as follows: on the north by the ela issuing from the northern extremity of the bund of Kawarakkulama tank; on the east by the tank bund reservation of Kawarakkulama tank; on the south by Kawarakkulama-walauwekumbura belonging to Daulagala Loku Kumarihami of Kawarakkulama; and west by Kankaniya-ela.

January 30, 1904.

L. W. BOOTH,
Government Agent.

[For Tracing see page 368.]



Scale of 32 Chains to an Inch.

Situation : Kawarakkulama village in Kanadara korale.
Preliminary plan 20.

Lot.	Name of Land.	Extent.	
		A.	R. P.
1 ...	Bogahayaya, Millagahayaya, Kongahayaya, and Lolu-gahayaya ...	46	3 12
2 ...	Gonamarumukalana and Kawarakkulamamukalana ...	691	0 0
3 ...	Kawarakkulamawalauwekumbura ...	14	2 10
4 ...	Kawarakkulamahena ...	1	3 30
5 ...	Kawarakkulama "Tisbambe" ...	1	3 31
6 ...	Kawarakkulamawalauwewatta ...	2	1 18
7 ...	Kawarakkulamawewa ...	159	1 10
8 ...	Mudungodalanda ...	16	2 9
9 ...	Karuwalagahamulahena ...	2	0 30
		936	2 30
<i>Lot excluded.</i>			
2a ...	Gonamarumukalana and Kawarakkulamamukalana ...	72	1 0

Sheet F ⁹ 23-31 and F ⁹ 24-32

சுட்டிய காணிகளின் விவரம்.

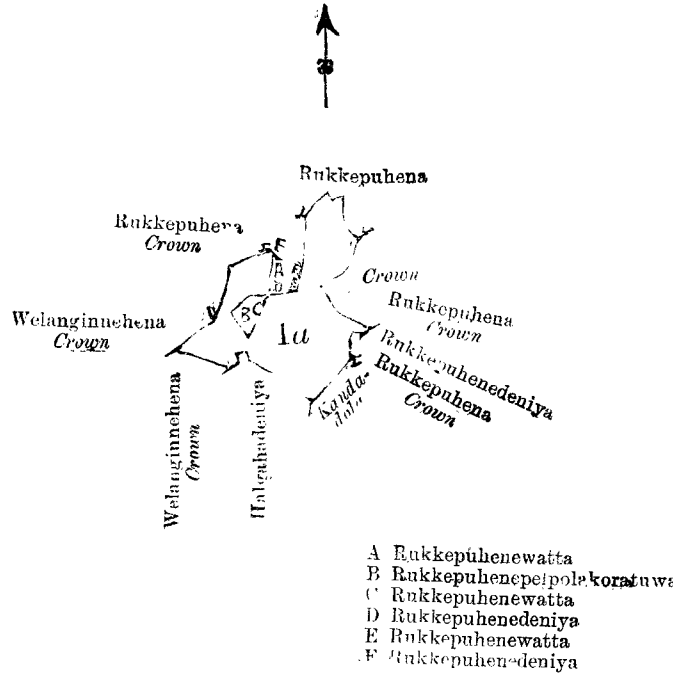
தென் மாகாணம் மாத்தறை மண்டலத்திற்கு கந்தபொடபத்தைச் சேர்ந்த கம்மெத்தேகமம் ஏன்னுங் கிராமத்தினுள்ள இத்துடனணக்கப்படும் உறுதிப்படுத்திய படப்பிரதிகளில் விவரித்தபடியே கீழ்க் குறிக்கும் காணித்துண்டுகள் :—

I.

பிரதம படம் 131.

காணித்துண்டு.	காணியின் பெர்.	விசாலம்.
1a	...	ஏ. அ. பெ.
1a	... அக்கெப்புறனை, வெலங்கின்னேறனை, திகந்தெனியறனை	10 3 0

எல்லைகளாவன : வடக்கு-முடிக்குரியதெனப் பிரதித்தப்படுத்தப்பட்ட அக்கெப்புறனை (57 W.L.O.S. படத்தில் H ம் I அட்சரங்களில் காட்டி இருக்கும் துண்டுக் காணிகள்), எட்டிகே பவன்ஆமி உருத்துப்பேசும் அக்கெப்புறனை தெனிய, மேற்படியார் உருத்துப்பேசும் அக்கெப்புறனைவத்தை, மேற்படியார் உருத்துப்பேசும் அக்கெப்புறனை பெல பொல்கொறட்டு, மேற்படியார் உருத்துப்பேசும் அக்கெப்புறனைவத்தை, மேற்படியார் உருத்துப்பேசும் அக்கெப்புறனை தெனிய, மேற்படியார் உருத்துப்பேசும் அக்கெப்புறனைவத்தை, மேற்படியார் உருத்துப்பேசும் அக்கெப்புறனை தெனிய, முடிக்குரிய அக்கெப்புறனை, (57 W.L.O.S. படத்தில் I. L. J. அட்சரங்களில் காட்டியிருக்கும் காணித்துண்டுகள்); கிழக்கு-முடிக்குரிய அக்கெப்புறனை, (57 W.L.O.S. படத்தில் K. L. M. அட்சரங்களில் காட்டியிருக்கும் காணித்துண்டுகள்), பறனகமகே அலவிச உருத்துப்பேசும் அக்கெப்புறனை தெனிய, முடிக்குரிய அக்கெப்புறனை (57 W.L.O.S. படத்தில் கண்டிருக்கும் M அட்சரமிட்ட இடம்), கந்தேதொல; தெற்கு-தெவ்வகே ழங்குவாவும் மறுபேரும் உருத்துப்பேசும் அலகாதெனிய, முடிக்குரிய வேலங்கின்னேறனை தெனிய; மேற்கு-முடிக்குரிய வேலங்கின்னேறனை, (57 W.L.O.S. படத்தில் கண்டிருக்கும் E அட்சரமிட்ட துண்டுக்காணி), முடிக்குரிய அக்கெப்புறனை (57 W. L. O. S. படத்தில் H அட்சரமிட்ட — காணித்துண்டு).



Scale of 16 Chains to an Inch.

Situation : Gammeddegama village in Kandaboda pattuwa.

Lot.	Name of Land.	Extent.
1a	...	A. R. P.
1a	... Rukkepuhena, Welanginnehena, Digandeniyehena	10 3 0

Surveyor-General's Office,
Colombo, March 1, 1904.

Sheet O 15
XIV.

P. D. WARREN,
Assistant Surveyor-General.

II.

Preliminary plan 131.

Lot.	Name of Land.	Extent.
1	...	A. R. P.
1	... Rukkatanahena, Wattahena, Kaluvagahahena, &c.	27 1 30
1f	... Rukkatanahena	1 0 25
		28 2 15

and bounded as follows : on the north by the village limit of Mawarala, the Bambukkanayahenedola; on the east by Marawehena belonging to Crown, Ganningehena belonging to Crown, Walasgalahena belonging to Crown, Dummalahatennehena belonging to Crown; on the south by Rukkepuhena (lots N and L in W. L. O. S. 57) declared Crown; and on the west by Lindahitiyehena (lot D in W. L. O. S. 57) declared Crown, Piyapanehena (lot C in W. L. O. S. 57) declared Crown.

මුල් සිතියම 131.

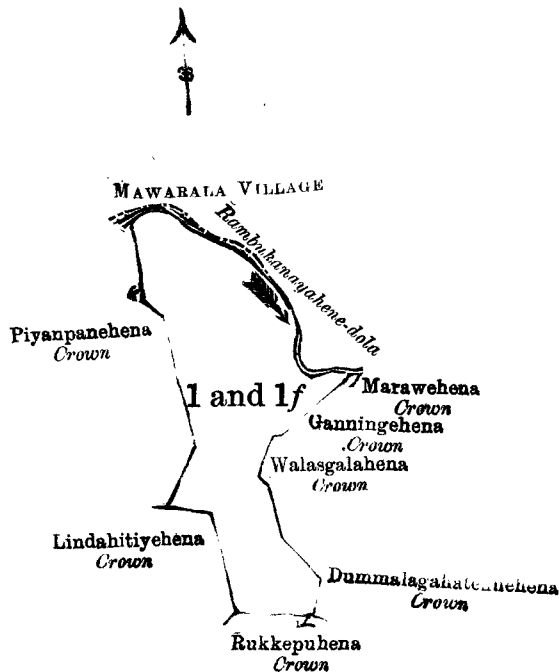
බිම්කව්‍රිය.	ඉඩමේ නම.	විමකරම.
		අ. රු. ප.
1 ...	රුක්ඛන්තනගේන, වන්තේගේන, කම්මානසායනය සහාදිය ...	27 1 30
1/2 ...	රුක්ඛන්තනගේන ...	1 0 25
		<hr/>
		28 2 15

මේ මාසිමි—ලකුර මාවරලගමඉමද, රමුක්කනසායනයේදෙලද; කුලගේඉරට රජසන්තක මාරුවේද, රජ සන්තක ගනින්නේද, රජසන්තක වලුස්ගලුගේද, රජසන්තක පුම්මලගහකුන්නේද; දකුණට රජසන්තක රුක්කපුගේද, (57 W. L. O. S. පිඹුරුකරදැසියේ පෙනෙන N සහ L අක්ෂරවලින් ලේඛිත බිම්කව්‍රියද); බස්නාගුරට රජ සන්තක ලීදහිවේද (W. L. O. S. පිඹුරුකරදැසියේ පෙනෙන D අක්ෂරයේ බිම්කව්‍රියද), රජසන්තක පියන්සාගේ දේ, (W. L. O. S. පිඹුරුකරදැසියේ C අක්ෂරයෙන් ලේඛිත බිම්කව්‍රියද.)

පිරිම පටුම 131.

කාණිත්තණ්ඩු.	කාණිපිය පෝ.	විෂායම.
		අ. රු. ප.
1 ...	මුකුත්තණ්ඩු, වත්තේගේන, කලුකාකාණ්ඩු මුතච්චන ...	27 1 30
1/2 ...	මුකුත්තණ්ඩුගේන ...	1 0 25
		<hr/>
		28 2 15

ඉඩමකරුවන් : වැදගත්-මාවරල ගමේ ඉරාම ඉඩම (මුහුණුකුත්තණ්ඩුගේනදොල); කුමුණු-මුහුණුකුත්තණ්ඩු මාවරල, මුහුණුකුත්තණ්ඩු කණ්ණිකුත්තණ්ඩු, මුහුණුකුත්තණ්ඩු වලකුණ්ඩු, මුහුණුකුත්තණ්ඩු මුහුණුකුත්තණ්ඩු; මෙහි මුහුණුකුත්තණ්ඩු පිරිමිකුත්තණ්ඩු මුහුණුකුත්තණ්ඩු (57 ම W. L. O. S. පටුමේ L. N. අක්ෂරවලින් කාණිත්තණ්ඩු කුණ්ඩු); මෙහි මුහුණුකුත්තණ්ඩු පිරිමිකුත්තණ්ඩු මුහුණුකුත්තණ්ඩු, (W.L.O.S. පටුමේ D අක්ෂරයේ කණ්ඩුකුණ්ඩු කුණ්ඩු කාණිත්තණ්ඩු), මුහුණුකුත්තණ්ඩු පිරිමිකුත්තණ්ඩු මුහුණුකුත්තණ්ඩු, (W.L.O.S. පටුමේ C අක්ෂරයේ කණ්ඩුකුණ්ඩු කාණිත්තණ්ඩු).



Scale of 16 Chains to an Inch.

Situation : Gammeddegama village in Kandaboda pattuwa.

Preliminary plan 131.

Lot.	Name of Land.	Extent.
		A. R. P.
1 ...	Rukkatanahena, Wattehena, Kaluwagahahena, &c.	27 1 30
1/2 ...	Rukkattennehena ...	1 0 25
		<hr/>
		28 2 15

and bounded as follows: on the north by the village limit of Handugala; on the east by the footpath from Handugala to Gammedegama, the Katudeniya-pita-ela, Udahadeniya claimed by Munasinge Don Andris and others, Nugagahawatta claimed by Munasinge Odris, Nugagahawattehena claimed by Munasinge Odris, Murutalagawattehena claimed by Kekallelege Gama-achchige Don Mathes, Alutgedarawattehena claimed by Hettiachchigamage Punchi Baba, Alutgedarawatta claimed by Hettiachchigamage Punchi Baba, Galbodakumbura claimed by K. Don Mathes and others, Pindeniya-watta claimed by Hettiachchigamage Punchi Baba and Kekallelege Jayanhamy and others, Pullamullawatta claimed by Kekallelege Jayanhamy and others, Egodawatta claimed by Munasinge Siyadoris and others, Dunumadalagahawatta claimed by Kekallelege Don Mathes and others, Arambawatta claimed by Kekallelege Dingi Baba, Pallewatta claimed by Munasinge Samuel, Sapugahakumbura claimed by Kekallelege Don Mathes and others, Mirambagahawatta claimed by Wedige Punchi Appu and others, Mahawatta claimed by Kekallelege Don Mathes and others, Galabodakumbura claimed by K. Don Mathes and others, Alutgedarawatta claimed by Hettiachchigamage Punchi Baba, village path from Gammadegama, to Handugala, Nugagahawatta claimed by Munasinge Odris and others, Udakatudeniya-watta claimed by Gamachchige Ramba Etana and others; on the south by Diddeniyahena, belonging to Crown, Titwalahena belonging to Crown, Welihena belonging to Crown, Hindolahena claimed by Munasinge Don Andris and others, Hindolahena belonging to crown; on the west by Daminigahawatta claimed by Munasinge Siyadoris and others, Daminigahawatta alias Etakehelwarawehena alias Galpolehena claimed by Munasinge Siyadoris and others, Gorakagahakoratuwa alias Etakehelwarawehena alias Galpolehena claimed by Kekallelege Don Mathes and others, the Mahadola, Mukalanahena belonging to Crown.

මුල් සිතියම 131.

බිම්කවිටිය. 15 ...

අඟුරුමුල්ලේගෙන්, කෝන්ගහගේන, අරඹවත්තේගේන, අරඹවත්තේනැන්න, පරකැටියේගේන නුගහගලගේන, පල්ලේමුල්ලේගේන, පින්දෙහියේගේන, මිද්දෙහියේගේන, හින්දෙලගේන, දිද්දෙහියේගේන නොහොත් බතලගේන, හින්දෙලගේන නොහොත් මහවත්තේගේන, වැලිගේන නොහොත් මීඅඹගහවත්තේගේන, දමිනිගහගේන, අළුත් ගෙරවත්තගේන නොහොත් දිද්දෙහියේගේන, මොර තලේගේන නොහොත් දිද්දෙහියේගේන ...

බිම්තරම. අ. රු. ප.

90 3 38

මීට මායිම්—අඟුරුමුල්ලේගෙන්; කැලණියුරුව හදලලා සිට ගම්මුද්දේනමට ගත අසීපාරද, කටුදෙහියේ සිට අලලා, මුනසින්ගේ දෙන්න අනඳිය සහ නවත් අස වසින් අසීත්වාසිකම් කිසික උඩහාදෙහියද, මුනසින්ගේ මුදිය විසින් අසීත්වාසිකම් කිසික නුගහගලවත්තද, මුනසින්ගේ මුදිය විසින් අසීත්වාසිකම් කිසික නුගහගලවත්තේගේනද, කැකල්ලේගේ ගමඳවිච්ඡේ දෙන්න මනෙස් විසින් අසීත්වාසිකම් කිසික මරතලාගේවත්තේගේනද, ගමඳවිච්ඡේගේ ප්‍රංචිබ්බා විසින් අසීත්වාසිකම් කිසික අළුත්ගෙරවත්තේගේනද, ගමඳවිච්ඡේගේ ප්‍රංචිබ්බා විසින් අසීත්වාසිකම් කිසික අළුත්ගෙර වත්තද, කෝ. දෙන්න මනෙස් සහ නවත් අස විසින් අසීත්වාසිකම් කිසික ගල්ලොවකුඹුරද, ගමඳවිච්ඡේගේ ප්‍රංචිබ්බා සහ කැකල්ලේගේ රජන්කම් සහ නවත් අස විසින් අසීත්වාසිකම් කිසික පින්දෙහියේවත්තද, කැකල්ලේගේ රජන්කම් සහ නවත් අස විසින් අසීත්වාසිකම් කිසික පුල්ලුල්ලේවත්තද, මුනසින්ගේ සිසප්පෙරිස් සහ නවත් අස විසින් අසීත්වාසිකම් කිසික අසීත්වාසිකම් කිසික මරතලාගේවත්තද, කැකල්ලේගේ දෙන්න මනෙස් සහ නවත් අස විසින් අසීත්වාසිකම් කිසික අසීත්වාසිකම් කිසික අසීත්වාසිකම් කිසික මරතලාගේවත්තද, කැකල්ලේගේ දෙන්න මනෙස් සහ නවත් අස විසින් අසීත්වාසිකම් කිසික අසීත්වාසිකම් කිසික මරතලාගේවත්තද, මුනසින්ගේ මුදිය විසින් අසීත්වාසිකම් කිසික පින්දෙහියේවත්තද, මුනසින්ගේ ප්‍රංචිබ්බා විසින් අසීත්වාසිකම් කිසික අළුත්ගෙරවත්තද, කැකල්ලේගේ පින්දෙහියේවත්තද, මුනසින්ගේ පුල්ලුල්ලේවත්තද, මුනසින්ගේ සිසප්පෙරිස් සහ නවත් අස විසින් අසීත්වාසිකම් කිසික අසීත්වාසිකම් කිසික මරතලාගේවත්තද, ගමඳවිච්ඡේගේ සිසප්පෙරිස් සහ නවත් අස විසින් අසීත්වාසිකම් කිසික අසීත්වාසිකම් කිසික අසීත්වාසිකම් කිසික මරතලාගේවත්තද, ගමඳවිච්ඡේගේ රඹුලා එතනා සහ නවත් අස විසින් අසීත්වාසිකම් කිසික උඩකටුදෙහියේවත්තද; දකුණට රජසන්තක දිද්දෙහියේගේනද, රජසන්තක හින්දෙලගේනද, රජසන්තක වැලිගේනද, මුනසින්ගේ දෙන්න අනඳිය සහ නවත් අස විසින් අසීත්වාසිකම් කිසික හින්දෙලගේනද, රජසන්තක හින්දෙලගේනද; බස්නාගුරුව මුනසින්ගේ සිසප්පෙරිස් සහ නවත් අස විසින් අසීත්වාසිකම් කිසික දමිනිගහවත්තද, මුනසින්ගේ සිසප්පෙරිස් සහ නවත් අස විසින් අසීත්වාසිකම් කිසික දමිනිගහවත්ත නොහොත් අටුටකොළුවරළේගේන නොහොත් ගල්පොලේගේනද, කැකල්ලේගේ දෙන්න මනෙස් සහ නවත් අස විසින් අසීත්වාසිකම් කිසික ගොරත්තන් කොරවුට නොහොත් අටුටකොළුවරළේගේන නොහොත් ගල්පොලේගේනද, මහදෙලද, රජසන්තක මුකලාන ගේනද.

පිරාම පදම් 131.

කාණිත්තුණේ. 15 ...

අභ්‍රතලමලෙවෙහි, කොඳුකාච්චේ, අරම්පවත්තේගේන, අරම්ප වත්තේගේන, පරකැටියේගේන, කුකුළුගේන, පල්ලේමුල්ලේගේන, පින්දෙහියේගේන, මිද්දෙහියේගේන, හින්දෙලගේන, දිද්දෙහියේගේන නොහොත් බතලගේන, හින්දෙලගේන නොහොත් මහවත්තේගේන, වැලිගේන නොහොත් මීඅඹගහවත්තේගේන, දමිනිගහගේන, අළුත් ගෙරවත්තගේන නොහොත් දිද්දෙහියේගේන, මොර තලේගේන නොහොත් දිද්දෙහියේගේන ...

වි. සා. පෙ. 7. 20. 10.

90 3 38

ආචාර්යවරයාණන්ගේ වෛරය: වැඩිමහලු-අභ්‍රතලමලෙවෙහි, කොඳුකාච්චේ, අරම්පවත්තේගේන, අරම්ප වත්තේගේන, පරකැටියේගේන, කුකුළුගේන, පල්ලේමුල්ලේගේන, පින්දෙහියේගේන, මිද්දෙහියේගේන, හින්දෙලගේන, දිද්දෙහියේගේන නොහොත් බතලගේන, හින්දෙලගේන නොහොත් මහවත්තේගේන, වැලිගේන නොහොත් මීඅඹගහවත්තේගේන, දමිනිගහගේන, අළුත් ගෙරවත්තගේන නොහොත් දිද්දෙහියේගේන, මොර තලේගේන නොහොත් දිද්දෙහියේගේන ...

IX.
Preliminary plan 131.

Lot.	Name of Land.	Extent.		
		A.	R.	P.
48 ...	Hindolahena and Attikkagahahena ...	21	3	9
49 ...	Attikkagahahena <i>alias</i> Elikarehena ...	0	2	35
		22	2	4

and bounded as follows : on the north by Lindagawadeniya *alias* Hewandeniya claimed by Munasinge Dingi Baba and others. Damaniyagahawatta claimed by Munasinge Siyadoris, Hindolehena claimed by Munasinge Siyadoris and others, Hindolehena claimed by M. Don Andris, Wilehena belonging to Crown; on the east by the village limit of Galetumba : on the south by the village limit of Galetumba : on the west by the Mahadola.

මුල් සිතීම 131.

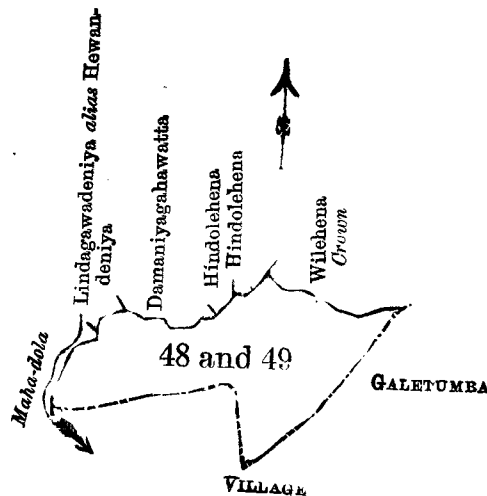
බිම්කර්මය.	ඉඩමේ නම.	බිම්කරම.		
		අ.	රු.	ප.
48 ...	හින්දොලහෙන, අත්තිකාගහෙන ...	21	3	9
49 ...	අත්තිකාගහෙන නොනොන් අලිකාරේහෙන ...	0	2	35
		22	2	4

මීට මාසිම—උතුරට මුනසිංගේ හිංගිබබා සහ නවත් අය විසින් අසිතිවාසිකම් කිසික ලිද්දොවාදෙනි නොනොන් නැවතදෙනිද, මුනසිංගේ සිතියමේ විසින් අසිතිවාසිකම් කිසික දමනිගහවනිද, මුනසිංගේ සිතියමේ සහ නවත් අය විසින් අසිතිවාසිකම් කිසික හින්දොලහෙනද, අලි. දෙන අත්තික විසින් අසිතිවාසිකම් කිසික හින්දොලහෙනද රජසන්නකම්ලෙනද; නැගෙනහිරට ගල්අවුලේගමලෙනද; දකුණට ගල්අවුලේගමලෙනද; බස්නාහිරට මහදොලද.

විෂය පටුම 131.

කාණිත්තුව.	කාණියින පේර.	විෂය පටු.		
		අ.	රු.	ප.
48 ...	සුන්දොලහෙන, අල්දිකිකාගහෙන ...	21	3	9
49 ...	අල්දිකිකාගහෙන අල්ලත අල්ලතෙහෙන ...	0	2	35
		22	2	4

ඉඩමෙහි වර්ගය : වැටුණ-ගම, ඉක්කිවාවුම මහප්පෙරුම උතුරුපසින් වර්තකාවාදෙනිය අල්ලත ඉවාරි, දෙනිය, ගම. සියතොරිය උතුරුපසින් තමනියකාවත්ත, ගම. සියතොරිය මහප්පෙරුම උතුරුපසින් සුන්දොලහෙන, ගම. දොන් අත්තික මහප්පෙරුම උතුරුපසින් සුන්දොලහෙන, ඉක්කිකරිය විවෙහෙන; සිමුණු-කල් අත්තික පිටි කිරාම ඉක්කි; දෙනිණු-කල් අත්තික පිටි කිරාම ඉක්කි; මෙරුණු-මා දොන (සිම්මණ).



Scale of 16 Chains to an Inch.

Situation : Gammeddegama village in Kandaboda pattuwa.

Preliminary plan 131.

Lot.	Name of Land.	Extent.		
		A.	R.	P.
48 ...	Hindolahena and Attikagahahena ...	21	3	9
49 ...	Attikagahahena <i>alias</i> Elikarehena ...	0	2	35
		22	2	4

Notice under "The Waste Lands Ordinances of 1897, 1899, 1900, and 1903."

TAKE notice, that unless within three months from the 8th day of April, 1904, the persons, if any, who claim any interest in the lands hereinafter mentioned or in any one or more of such lands, make claim in person or in writing to the said lands or any of them or to some interest therein to J. G. Fraser, Esq., Special Officer appointed under section 28 of "The Waste Lands Ordinances, 1897, 1899, 1900, and 1903," at his office at Hill House, Mutwal, Colombo :

Such Special Officer, in pursuance of the powers vested in him by the said Ordinances, will declare by writing under his hand that the said lands or such of them, as to which no claim has been made, are the property of the Crown.

J. G. FRASER,
Special Officer.

Description of the Lands referred to.

The following lots situated in the village of Mulatiyana in the Kandaboda pattu of the Matara District, in the Southern Province, as described in the annexed certified tracing :—

Preliminary plan 129.

Lot.	Name of Land.	Extent.	
		A.	R. P.
6	Mulatiyanamukalana...	1,330	1 33
6a	Wilaudadeniya ...	5	3 20
		1,336	1 13

and bounded as follows : on the north by the village limit of Kudapana, the village limit of Mawarala ; on the east by the village limit of Gammeddegama, Neduntennewila belonging to Crown, the village limit of Galatumba, the village limit of Neralanpitiya ; on the south by Murutuwalawatta claimed by Godawalage Babappu and others, Maramandiyahena *alias* Maramandiyawatta claimed by Dangalage Sinno, Kirillaponnage Illankanwatta claimed by Kirillaponnage Samel and others, Dolaihalawatta claimed by Dolage Babappu, Ihawalatta belonging to Godawalage Babappu Velvidane and others, Godawalagewatta claimed by Godawalage Balappu Velvidane and others, Kajugahawatta claimed by Godawalage Suba and others, Puwakpeledeniya claimed by Wikramage Don Juwanis and others, Mulandeniya claimed by Kirillaponnage Samuel, Ottuliyadda claimed by Wikramage Andrishami and others, Sapumanage Diwelwatta claimed by Samarawikrama Don Juwanis and others, T.P. 167,529, T.P. 167,530, Sapumanage Diwelwatta belonging to Crown, Morowakadeniya claimed by W. Disan and others, Dolagawakapatenuma belonging to Crown, the Mahadola, T.P. 164,878, the Mahadola, Horaketiyahena *alias* Mayitigalawatta claimed by Egoda Andrishami, Kotapolamandiyekorotua claimed by Egodawikkramage Andrishami and others, Kotapolamandiyekumbura claimed by Egodawikkramage Andrishami and others, Tengewatta claimed by Wikramage Don David, Pansalawatta claimed Mulatiyana Vihare, Paranawattā claimed by Liyanage Punchi Appu and others, the Mahadola, minor road from Mulatiyana to Urubokka, Wallagahahena claimed by W. Don David, T.P. 190,826, minor road from Mulatiyana to Urubokka, Egodahawatta belonging to H. Jayan and others, minor road from Mulatiyana to Urubokka, T.P. 192,227, minor road from Mulatiyana to Urubokka, Gonagemullewatta claimed by Liyanage Punchi Appu and others, Mekiliyagahawatta claimed by Wikramage Don Solomon and others, the minor road from Mulatiyana to Urubokka, Godawalagehena *alias* Galakaduawatta belonging to Crown, minor road from Kamburupitiya to Denagama, the village limit of Diddenipota, the village limit of Beragama ; on the west by the village limit of Gombaddala.

NOTE.—The following lots lying within the above boundaries are excluded from this notice, and their aggregate extent 11 acres 3 roods and 20 perches is not included in the acreage of 1,336 acres 1 rood and 13 perches given above :—

Preliminary plan 129.
W. L. O. S. 37.

Lot.	Name of Land.	Extent.	
		A.	R. P.
A	Galhena ...	6	1 23
B	Bibulehena ...	4	0 19
C	Sapumanagekoratua ..	1	1 18
		11	3 20

විෂය 1904ක්වූ අප්‍රේල් මස 8 වෙනි දින පටන් තුන්මාසයක් ඇතුළතදී මෙහි පහත දක්වන ඉඩම්වලට නොහොත් ඉන් එකකට නොහොත් වැඩිගණනකට යම් අයිතිවාසිකමක් තිබෙන යම් අයෙක් ඇත්නම් ඒ අග විසින් මුඩුකිම් සම්බන්ධව වර්ෂ 1897, 1899, 1900 සහ 1903 ආඥාපණවල 28 වෙනි වගන්තියේ ප්‍රකාරයට පත්කරනු ලැබූ විශේෂ මන්ත්‍රීන් වරයානන්තරයෙන්ම කොළඹ මෝදර හිල් හවුස්හි කන්තෝරුවේදී ජේ. ජී. ෆ්‍රේසර් උපනායකයන්ගේ ඉදිරිපිට ඇවිත් පෙණි සිට හෝ ලියවිල්ලකින් එකී ඉඩම්වලට නොහොත් ඊට ඇති යම් කොටසකට කිසි අයිතිවාසිකමක් පෙන්වා සිටින්නොහොත්, එකී විශේෂ මන්ත්‍රීන්වරයානන්තරයෙන්ම ඉහතකී ආඥාපණවලින් ලැබී තිබෙන බලවල ප්‍රකාරයට, අයිතිවාසිකම් නොතිරිව එකී ඉඩම් එක්කෝ එසින් අයිතිවාසිකමක් ගෙණැරඳුන්වනට නොහොත් සෑම ඉඩම් රචකයන් වන ඉඩම් හැරීමට උත්සාහයකින් තොරව ඇති ලියවිල්ලකින් උත්සාහයක් විසින් ප්‍රකාශකරණ බව මෙහි දැනගත යුතුයි.

ජේ. ජී. ෆ්‍රේසර්,
විශේෂ මන්ත්‍රීන්වරයානන්තරයෙන්.

ඉඩම්වල නොරතුරු.

දකුණු පළාතට අයිති මාතර දිස්ත්‍රික්කේ කන්දබොඩපත්තුවේ මුලතිරයාගේ ගම පිහිටා තිබෙන මිට අමුණාපු සහ රාකු සිතියම පෙහිගත වෙහි පහත දක්වන භූමිකම්, එනම් :—

මුල් සිතියම 129.

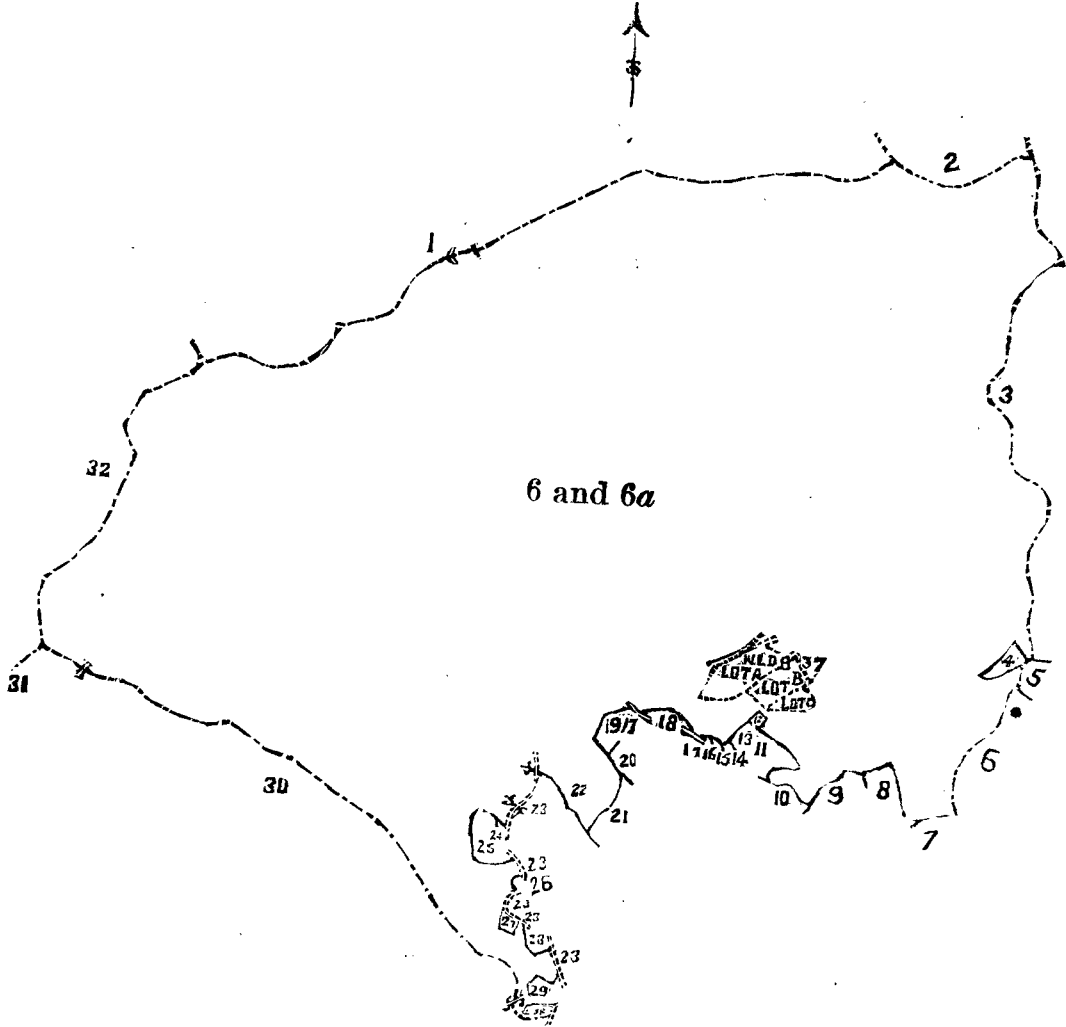
භූමිකම්පිටිය.	ඉඩමේ නම.	භූමිකරම.	
		අ.	රු. ප.
6	පුලුන්තොන්නමුකලාන	1,330	1 33
6a	පුලුඳබදෙහිය	5	3 20
		1,336	1 13

මිට මාසිම්—උතුරට කුඩාපොත්ගම්ඉමද, මාවරලේගම්ඉමද ; නැගෙනහිරට ගම්මැද්දේගම ගම්ඉමද, රචකයන්ක කැලුන්තැන්ගත්ඉමද, ගලකුමගම්ඉමද, තෙරලම්පිටියේගම්ඉමද ; දකුණට ගොඩවලගේ බඩාඅප්පු සහ තවත් අග විසින් අයිතිවාසිකම් කියන මුරුතුවලවත්තද, දන්ගලගේ සිංහෙදු විසින් අයිතිවාසිකම් කියන මාරමත්තියේගේ නොහොත් මාර මත්තියේගේ කිරිලපොහොත්ගේ සාමෙල් සහ තවත් අග විසින් අයිතිවාසිකම් කියන කිරිලපොහොත්ගේ ඉලුත්තන්

[கவனிப்பு.—மேற்சொல்லிய எல்லைகளுக்கீ குட்பட்டனவாயுள்ள கீழ்க் குறிக்குவ் கீரணித்துண்டுகள் இவ்வறிவித்தவி
னின்மும் நீக்கப்பட்டிருக்கின்றன வென்பதையும், அவைகளின் விசாலத்தொகையாரும் 11 ஏக்கர் 3 மூட்டு 20 பெட்சும்
முன்சொன்ன 1,336 ஏ.சு.கர் 1 மூட்டு 13 பெட்சுக்குள் அடங்கவில்லை என்பதையும் கவனிக்கவேண்டியது]:—

பிரதம படம் 129.

காணித்துண்டு.		காணியின் பெர்.		விசாலம்.	
W. L. O. S. 37				ஏ. ம. ப.ப.	
A	...	கல்லேனை	6 1 23
B	...	விவலேனை	4 0 19
C	...	சப்புமானகேகொறட்டுவ	1 1 18
				<hr/>	
				11 3 20	



Scale of 32 Chains to an Inch.

Situation : Mulatiyana village in Kandaboda pattuwa.

Preliminary plan 129.

Lot.	Name of Land.	Extent.
		A. R. P.
6	Mulatiyanemukalana	1,330 1 33
6a	Wilandadeniya	5 3 20
		<hr/>
		1,336 1 13

Lots excluded.

W. L. O. S. 37.

A	...	Galhena	6 1 23
B	...	Bibulehena	4 0 19
C	...	Sapumanagekoratuwa	1 1 18
				<hr/>	
				11 3 20	

Sheets O¹⁵_{XIII} and O¹⁵_{XIV}, O²⁰₁ and O²⁰₁₁

Reference to Boundaries.

Lots 6 and 6a in Preliminary Plan 129.

No.	Name of Land.	No.	Name of Land.
1	... Kudapana village limit	18	... T.P. 164,878
2	... Mawarala village limit	19	... Horaketiyeheha <i>alias</i> Mayitigalawatta
3	... Gammeddegama village limit	20	... Kotapolamandiyekoratuwa and Kotapolamandiyekumbura
4	... Neduntennewila	21	... Tengewatta, Pansalawatta, and Parana-watta
5	... Galatumba village limit	22	... Maladola
6	... Neralampitiya village limit	23	... Minor road from Mulatiyana to Uru-bokka
7	... Murutuwalawatta and Maramandiyehena <i>alias</i> Maramandiyewatta	24	... Wallagahahena
8	... Kirillaponnageillanganwatta and Dola-ihala watta	25	... T.P. 190,826
9	... Ihalawatta, Godawilagewatta, and Kajugahawatta	26	... Egodahawatta
10	... Puwakpeledeniya, Mulandeniya, and Otuliyadda	27	... T.P. 192,227
11	... Sapumanagedivelwatta	28	... Gonagemullawatta and Mekiliyagahawatta
12	... T.P. 167,529	29	... Godawilagehena <i>alias</i> Galkaduwawatta
13	... T.P. 167,530	29a	... Minor road from Kamburupitiya to Denagama
14	... Sapumanagedivelwatta	30	... Didennipota village limit
15	... Morawakadeniya	31	... Beragama village limit
16	... Dolagawakapatenuma	32	... Gombaddala village limit
17	... Mahadola		

1,879

Matara S. O. 6—1904