

Ceylon Government Gazette

Published by Authority.

No. 5,982—FRIDAY, APRIL 15, 1904.

PART I.—General : Minutes, Proclamations, Appointments,
and General Government Notifications.

PART II.—Legal and Judicial.

PART III.—Provincial Administration.

PART IV.—Land Settlement.

PART V.—Mercantile, Marine, Municipal, Local, &c.

Separate paging is given to each Part in order that it may be filed separately.

Part IV. — Land Settlement.

	PAGE	PAGE
Preliminary Notices	Final Orders ...

	...	385

FINAL ORDERS.

Order under Section 4, Sub-section (1), of "The Waste Lands Ordinances of 1897, 1899, 1900, and 1903," admitting Land to be Private Property.

In the matter of the land commonly called or known as Asweddumehena, situate in the village of Yahala-arawa in the Dehiwinipalata korale of the Udukinda division, in the Province of Uva, and of "The Waste Lands Ordinances of 1897, 1899, 1900, and 1903."

WHEREAS in pursuance of section 1 of the said Ordinances it was duly notified on the 7th day of August, One thousand Nine hundred and Three, that if no claim to the land commonly called or known as Asweddumehena, situate in the village of Yahala-arawa in the Dehiwinipalata korale of the Udukinda division, in the Province of Uva, containing in extent 2 acres and 5 perches, and shown as lot 24 in preliminary plan No. 44 and in the annexed certified tracing therefrom, was made to the Special Officer appointed under section 28 of the said Ordinances within the period of three months from the date specified in such notice, such land would be deemed the property of the Crown and dealt with on account of the Crown (*vide* notice No. 1,622) :

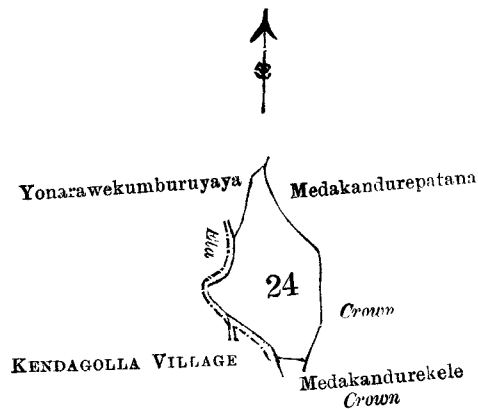
And whereas (1) Nantilledurayalage Kandegollegedera Kendi, (2) Nantilledurayalage Kandegollegedera Sodina, (3) Nantilledurayalage Kandegollegedera Rankiri, (4) Nantilledurayalage Kandegollegedera Mahimi, all of Kandagolla, made claim thereto, and I, John George Fraser, Special Officer appointed under section 28 of the said Ordinances, made due inquiry into such claim, I do hereby admit the claim of the said claimant to the said land, as more fully described herein below, under section 4, sub-section (1), of the said Ordinances.

Description of the Land referred to.

The following lot situated in the village of Yahalarawa in the Dehiwinipalata korale of the Udukinda division, in the Province of Uva, as described in the annexed certified tracing :—

Lot.	Name of Land.	Extent. A. R. P.
24	Asweddumehena	2 0 5

and bounded as follows : on the north by Yonarawekumburuyaya claimed by Ilukwattegedara Rattarana and others ; on the east by Medakandurepatana belonging to Crown ; on the south by Medakandurekele belonging



Scale of 8 Chains to an Inch.

Situation : Yahala-arawa village in Dehiwinipalata korale.

Preliminary plan 44.

Lot.	Name of Land.	Extent.
		A. R. P.
24	Asweddumehena	2 0 5

Sheet M ¹²₁₋₉

Surveyor-General's Office,
Colombo, June 16, 1903.

P. D. WARREN,
Assistant Surveyor-General.

to Crown ; on the west by the village limit of Kendagolla, Yonarawekumburuyaya claimed by Ilukwattegedara Rattarana and others, an ela.

February 16, 1904.

J. G. FRASER,
Special Officer.

Uva S.O.

Order under Section 4, Sub-section (1), of "The Waste Lands Ordinances of 1897, 1899, 1900, and 1903," admitting Land to be Private Property.

In the matter of the land commonly called or known as Tiththakohchena, situate in the village of Yahala-arawa in the Dehiwinipalata korale of the Udukinda division, in the Province of Uva, and of "The Waste Lands Ordinances of 1897, 1899, 1900, and 1903."

WHEREAS in pursuance of section 1 of the said Ordinances it was duly notified on the Seventh day of August, One thousand Nine hundred and Three, that if no claim to the land commonly called or known as Tiththakohchena, situate in the village of Yahala-arawa in the Dehiwinipalata korale of the Udukinda division, in the Province of Uva, containing in extent 3 acres, and shown as lot 32 in preliminary plan No. 44 and in the annexed certified tracing therefrom, was made to the Special Officer appointed under section 28 of the said Ordinances within the period of three months from the date specified in such notice, such land would be deemed the property of the Crown and dealt with on account of the Crown (*vide* notice No. 1,622) :

And whereas (1) Udagama Talawatte Alutgedara Kiriwante, (2) Udagama Talawatte Alutgedara Punchirala, (3) Galgewattegedara Banda, (4) Talawattegedara Siribaddena, all of Kotawera, made claim thereto, and I, John George Fraser, Special Officer appointed under section 28 of the said Ordinances, made due inquiry into such claim, I do hereby admit the claim of the said claimants to the said land, as more fully described herein below, under section 4, sub-section (1), of the said Ordinances.

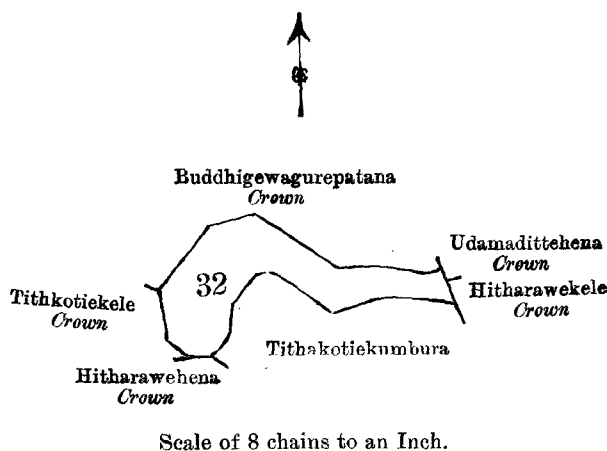
Description of the Land referred to.

The following lot situated in the village of Yahala-arawa in the Dehiwinipalata korale of the Udukinda division, in the Province of Uva, as described in the annexed certified tracing :—

Preliminary plan 44.

Lot.	Name of Land.	Extent.
		A. R. P.
32	Tiththakohchena	3 0 0

and bounded as follows : on the north by Buddhigewagurepatana belonging to Crown ; on the east by Udamadittehena belonging to Crown, Hitharawekele belonging to Crown ; on the south by Tithakohekumbura



Situation : Yahala-arawa village in Dehiwinipalata korale.

Preliminary plan 44.

Lot.	Name of Land.	Extent.
		A. R. P.
32	Tiththakohehena	3 0 0

Sheet M $\frac{12}{1-9}$

Surveyor-General's Office,
Colombo, June 16, 1903.

P. D. WARREN,
Assistant Surveyor-General.

claimed by Ihawalawatta Appu and others, Hitharawehena belonging to Crown ; on the west by Tithakohekele belonging to Crown.

February 16, 1904.

Uva S.O. 285

J. G. FRASER,
Special Officer.

Order under Section 4, Sub-section (1), of "The Waste Lands Ordinances of 1897, 1899, 1900, and 1903," admitting Land to be Private Property.

In the matter of the land commonly called or known as Panchikawattehena, situate in the village of Edandupola in the Dehiwinipalata korale of the Udukinda division, in the Province of Uva, and of "The Waste Lands Ordinances of 1897, 1899, 1900, and 1903."

WHEREAS in pursuance of section 1 of the said Ordinances it was duly notified on the Twenty-first day of August, One thousand Nine hundred and Three, that if no claim to the land commonly called or known as Panchikawattehena, situate in the village of Edandupola in the Dehiwinipalata korale of the Udukinda division, in the Province of Uva, containing in extent 1 acre and 2 roods, and shown as lot 12 in preliminary plan No. 45 and in the annexed certified tracing therefrom, was made to the Special Officer appointed under section 28 of the said Ordinances within the period of three months from the date specified in such notice, such land would be deemed the property of the Crown and dealt with on account of the Crown (*vide* notice No. 1,670) :

And whereas Weeranankaragedara Menika of Hangiliella, administrator of the estate of the late Weeranankaragedara Hudi, made claim thereto, and I, John George Fraser, Special Officer appointed under section 28 of the said Ordinances, made due inquiry into such claim, I do hereby admit the claim of the said claimant Weeranankaragedara Menika of Hangiliella, administrator of the estate of the late Weeranankaragedara Hudi, to the said land, as more fully described herein below, under section 4, sub-section (1), of the said Ordinances.

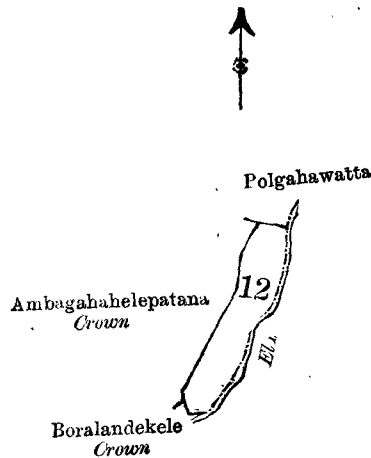
Description of the Land referred to.

The following lot situated in the village of Edandupola in the Dehiwinipalata korale of the Udukinda division, in the Province of Uva, as described in the annexed certified tracing :—

Preliminary plan 45.

Lot.	Name of Land	Extent.
		A. R. P.
12	Panchikawattehena	1 2 0

and bounded as follows : on the north by Polgahawatta claimed by Medagedara Hudi and others ; on the



Scale of 8 Chains to an Inch.

Situation : Edandupola village in Dehiwinipalata korale.

Preliminary plan 45.

Lot.	Name of Land.	Extent. A. R. P.
12	Panchikawattehena	1 2 0

Sheet M₁₋₉¹²

Surveyor-General's Office,
Colombo, June 17, 1903.

P. D. WARREN,
Assistant Surveyor-General.

east by an ela ; on the south by Boralandekele belonging to Crown ; on the west by Ambagahahelepatana belonging to Crown.

J. G. FRASER,
Special Officer.

March 1, 1904.
Uva S.O. 286

Order under Section 4, Sub-section (1) of "The Waste Lands Ordinances of 1897, 1899, 1900, and 1903," admitting Land to be Private Property.

In the matter of the land commonly called or known as Lindagawahena, situate in the village of Edandupola in the Dehiwinipalata korale of the Udukinda division, in the Province of Uva, and of "The Waste Lands Ordinances of 1897, 1899, 1900, and 1903."

WHEREAS in pursuance of section 1 of the said Ordinances it was duly notified on the Twenty-first day of August, One thousand Nine hundred and Three, that if no claim to the land commonly called or known as Lindagawahena, situate in the village of Edandupola in the Dehiwinipalata korale of the Udukinda division, in the Province of Uva, containing in extent 3 roods, and shown as lot 9 in preliminary plan No. 45 and in the annexed certified tracing therefrom, was made to the Special Officer appointed under section 28 of the said Ordinances within the period of three months from the date specified in such notice, such land would be deemed the property of the Crown and dealt with on account of the Crown (*vide* notice No. 1,670) :

And whereas Miyana Sina Surayadin of Kotuweraudagama made claim thereto, and I, John George Fraser, Special Officer appointed under section 28 of the said Ordinances, made due inquiry into such claim, I do hereby admit the claim of the said claimant to the said land, as more fully described herein below, under section 4, sub-section (1), of the said Ordinances.

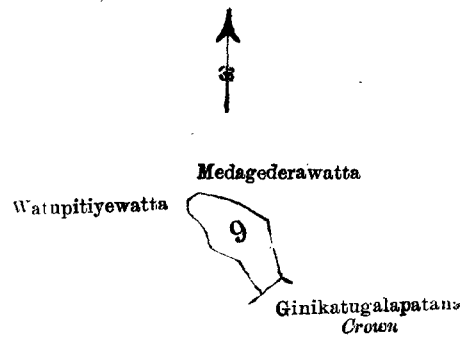
Description of the Land referred to.

The following lot situated in the village of Edandupola in the Dehiwinipalata korale of the Udukinda division, in the Province of Uva, as described in the annexed certified tracing :—

Preliminary plan 45.

Lot.	Name of Land.	Extent. A. R. P.
9	Lindagawahena	0 3 0

and bounded as follows : on the north and east by Medagedarawatta claimed by Kendagolle Samodara ; on



Scale of 8 Chains to an Inch.

Situation : Edandupola village in Dehiwinipalata korale.

Preliminary plan 45.

Lot.	Name of Land.	Extent. A. R. P.
9	Lindagawahena	0 3 0

Surveyor-General's Office,
Colombo, June 17, 1903.

Sheet M₁-9¹²

* P. D. WARREN,
Assistant Surveyor-General.

the south by Ginikatugalapatana belonging to Crown ; on the west by Watupitiyewatta claimed by Selambram.

March 1, 1904.
Uva S.O. 287

J. G. FRASER,
Special Officer.

**Order under Section 4, Sub-section (1), of "The Waste Lands Ordinances, 1897, 1899, 1900, and 1903,"
declaring the Land to be Crown Property.**

In the matter of the land commonly called or known as Ginikatugalapatana, situate in the village of Edandupola in the Dehiwinipalata korale of the Udukinda division, in the Province of Uva, and of "The Waste Lands Ordinances of 1897, 1899, 1900, and 1903."

WHEREAS in pursuance of section 1 of the said Ordinances it was duly notified on the Seventh day of August, One thousand Nine hundred and Three, that if no claim to the land commonly called or known as Ginikatugalapatana, situate in the village of Edandupola in the Dehiwinipalata korale of the Udukinda division, in the Province of Uva, containing in extent 6 acres 3 roods and 20 perches, and shown as lot 10 in preliminary plan No. 45 and in the annexed certified tracing therefrom, was made to the Special Officer appointed under section 28 of the said Ordinances within the period of three months from the date specified in such notice, such land would be deemed the property of the Crown and dealt with on account of the Crown (*vide* notice No. 1,619):

And whereas Karunaviridu Devayalage Menika of Kurakanduregama made claim thereto ; and whereas the said claimant has withdrawn his claim to the said land, I, John George Fraser, Special Officer appointed under section 28 of the said Ordinances, under and by virtue of the powers vested in me in that behalf by section 4 of the said Ordinances, do hereby on this 16th day of February, 1904, order and declare, under section 4, sub-section (1), of the said Ordinances, that the said land, as more fully described herein below, is the property of the Crown.

Description of the Land referred to.

The following lot situated in the village of Edandupola in Dehiwinipalata korale of the Udukinda division, in the Province of Uva, as described in the annexed certified tracing :—

Preliminary plan 45.

Lot.	Name of Land.	Extent. A. R. P.
10	Ginikatugalapatana	6 3 20

and bounded as follows : on the north by Lindagawahena claimed by Kendagolle Samodara, Medagedarawatta claimed by Kendagolle Samodara and others, Kosgahakumburewattehenyaya claimed by Kendagolle Samodara



Scale of 8 Chains to an Inch.

Situation : Edandupola village in Dehiwinipalata korale.

Preliminary plan 45.

Lot.	Name of Land.	Extent.
		A. R. P.
10	Ginikatugalapatana	6 3 20

Surveyor-General's Office,
Colombo, June 17, 1903.

Sheet M ¹²₁₋₉

P. D. WARREN,
Assistant Surveyor-General.

and others; on the east by a footpath, Uguressapatana belonging to Crown (P.P. 3,057⁸⁷⁹_{1/2}), a footpath; on the south by a water-course (by the village limit of Kendagolla); on the west by Watupitiyehena claimed by Godatharegedara Munasiriya, Watupitiyewatta claimed by Selambram Kangany.

February 16, 1904.

Uva S.O. 288

J. G. FRASER,
Special Officer.

Order under Section 4, Sub-section (1), of "The Waste Lands Ordinances of 1897, 1899, 1900, and 1903," admitting Land to be Private Property.

In the matter of the land commonly called or known as Mahawattehenyaya, situate in the village of Hingurugamuwa in the Dambawinipalata korale of the Udukinda division, in the Province of Uva, and of "The Waste Lands Ordinances of 1897, 1899, 1900, and 1903."

WHEREAS in pursuance of section I of the said Ordinances it was duly notified on the 12th day of June, One thousand Nine hundred and Three, that if no claim to the land commonly called or known as Mahawattehenyaya, situate in the village of Hingurugamuwa in the Dambawinipalata korale of the Udukinda division, in the Province of Uva, containing in extent 17 acres and 36 perches, and shown as lot 29 in preliminary plan No. 74 and in the annexed certified tracing therefrom, was made to the Special Officer appointed under section 28 of the said Ordinances within the period of three months from the date specified in such notice, such land would be deemed the property of the Crown and dealt with on account of the Crown (*vide* notice No. 1,547):

And whereas (1) Beeriyawattegedara Medduma, (2) Beeriyawattegedara Ukuwa, (3) Dimbulgahagedara Rankira, (4) Medagedara Balaya, (5) Hinnarangahawatte Kotuwe Kira, (6) Tibotuwattealutgedara Garu, (7) Darandawattegedara Ranni, (8) Tibotuwattealutgedara Heena, (9) Darandawattegedara Ukuwa, all of Hingurugamuwa, made claim thereto, and I, John George Fraser, Special Officer appointed under section 28 of the said Ordinances, made due inquiry into such claim; and whereas the 9th claimant, Daranda, wattedgedara Ukuwa, has withdrawn his claim thereto, I, with the consent of His Excellency the Governor, do hereby admit the claim of the said 1st, 2nd, 3rd, 4th, 5th, 6th, 7th, and 8th claimants to the said land, as more fully described herein below, under section 4, sub-section (1), of the said Ordinances.

Description of the Land referred to.

The following lot situated in the village of Hingurugamuwa in the Dambawinipalata korale of the Udukinda division, in the Province of Uva, as described in the annexed certified tracing :—

Preliminary plan 74.

Lot.	Name of Land.	Extent. A. R. P.
29	Mahawatthenyaya	17 0 36

on sheet M_{49—57}¹², and bounded as follows : on the north by Beeriyawattuyaya claimed by Beeriyagedara Ukkuwa ; on the east by Mahawelyaya belonging to Kahatagahagedara Menika and others ; on the south by



Scale of 8 Chains to an Inch.

Situation : Hingurugamuwa village in Dambawinipalata korale.

Preliminary plan 74.

Lot.	Name of Land.	Extent. A. R. P.
29	Mahawatthenyaya	17 0 36

Surveyor-General's Office,
Colombo, March 4, 1903.

Sheet M_{49—57}¹²

P. D. WARREN,
Assistant Surveyor-General.

Kalugalpottedowepatana belonging to Crown, Kalugalpotttekumbura belonging to Mahawattegedara Medduma, Kalugalpotttekumburedeniya belonging to Crown ; on the west by Kalugalpottedowepatana belonging to Crown.

February 20, 1904.
Uva S.O. 289

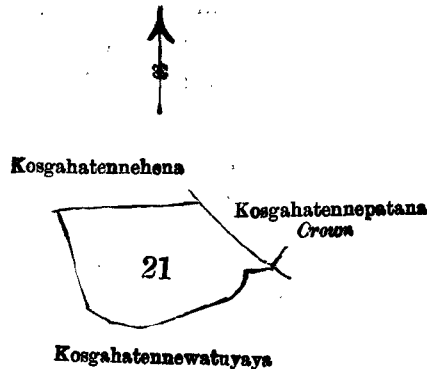
J. G. FRASER,
Special Officer.

Order under Section 4, Sub-section (1), of "The Waste Lands Ordinances of 1897, 1899, 1900, and 1903," declaring the Land to be Crown Property.

In the matter of the land commonly called or known as Kosgahatennepatana, situate in the village of Udapeellagama in the Dambawinipalata korale of the Udukinda division, in the Province of Uva, and of "The Waste Lands Ordinances of 1897, 1899, 1900, and 1903."

THE notice required by section 1 of the said Ordinances having been duly published in manner prescribed by that section in respect of the above-named land (*vide* notice No. 1,736), and a claim having been made to the said land by D. Saranankara, incumbent of Dambawinne Vihare, and the said claimant having been duly called upon by me by a notice in writing under section 4, sub-section (1), of the said Ordinances, duly served upon him, to produce before me the evidence and documents upon which he might rely in proof of his claim, and not having so appeared or produced such evidence and documents, I, John George Fraser, Special Officer

appointed under section 28 of the said Ordinances, do hereby on this First day of March, One thousand Nine hundred and Four, order and declare, under section 4, sub-section (1), of the said Ordinances, that the said land, commonly called or known as Kosgahatennapatana, situate in the village of Udapeelagama in the Dambawinipalata korale of the Udukinda division, in the Province of Uva, containing in extent 3 acres and 39 perches,



Scale of 8 Chains to an Inch.

Situation : Udapeelagama village in Dambawinipalata korale.

Preliminary plan 62.

Lot.	Name of Land.	Extent. A. R. P.
21	Kosgahatennapatana	3 0 39

Sheets M₃₃₋₄₁¹² and M₃₄₋₄₂¹²

Surveyor-General's Office,
Colombo, July 3, 1903.

P. D. WARREN,
Assistant Surveyor-General.

and shown as lot 21 in preliminary plan No. 62 and in the annexed certified tracing therefrom, and bounded as follows : on the north by Kosgahatennehena claimed by Gunaratna Banda and others ; on the east by Kosgahatennapatana belonging to Crown ; on the south and west by Kosgahatennewatuyaya claimed by Brammanagedara Dingiri Banda and others—is the property of the Crown.

March 1, 1904.
Uva S.O. 290

J. G. FRASER,
Special Officer.

Order under section 4, Sub-section (1), of "The Waste Lands Ordinances of 1897, 1899, 1900, and 1903," declaring the Land to be Crown Property.

In the matter of the land commonly called or known as Ampitigodapatana, Kudumiriswelgodapatana, situate in the village of Nawela in the Dambawinipalata korale of the Udukinda division, in the Province of Uva, and of "The Waste Lands Ordinances of 1897, 1899, 1900, and 1903."

WHEREAS in pursuance of section 1 of the said Ordinances it was duly notified on the Twenty-first day of August, One thousand Nine hundred and Three, that if no claim to the land commonly called or known as Ampitigodapatana, Kudumiriswelgodapatana, situate in the village of Nawela in the Dambawinipalata korale of the Udukinda division, in the Province of Uva, containing in extent 30 acres 1 rood and 35 perches, and shown as lot 7 in preliminary plan No. 68 and in the annexed certified tracing therefrom, was made to the Special Officer appointed under section 28 of the said Ordinances within the period of three months from the date specified in such notice, such land would be deemed the property of the Crown and dealt with on account of the Crown (*vide* notice No. 1,680) :

And whereas (1) Kapugedara Punchirala of Nawela, (2) Galpatiyagedara Kawrala, (3) Galpatiyagedara Kiriwante, (4) Galpitiyagedara Punchirala, (5) Galpitiyagedara Appuhami, all of Ittalarawa, made claim thereto ; and whereas the said claimants have withdrawn their claims to the said land, I, John George Fraser, Special Officer appointed under section 28 of the said Ordinances, under and by virtue of the powers vested in me in that behalf by section 4 of the said Ordinances, do hereby on this 18th day of February, 1904, order and declare, under section 4, sub-section (1), of the said Ordinances, that the said land, as more fully described herein below, is the property of the Crown.

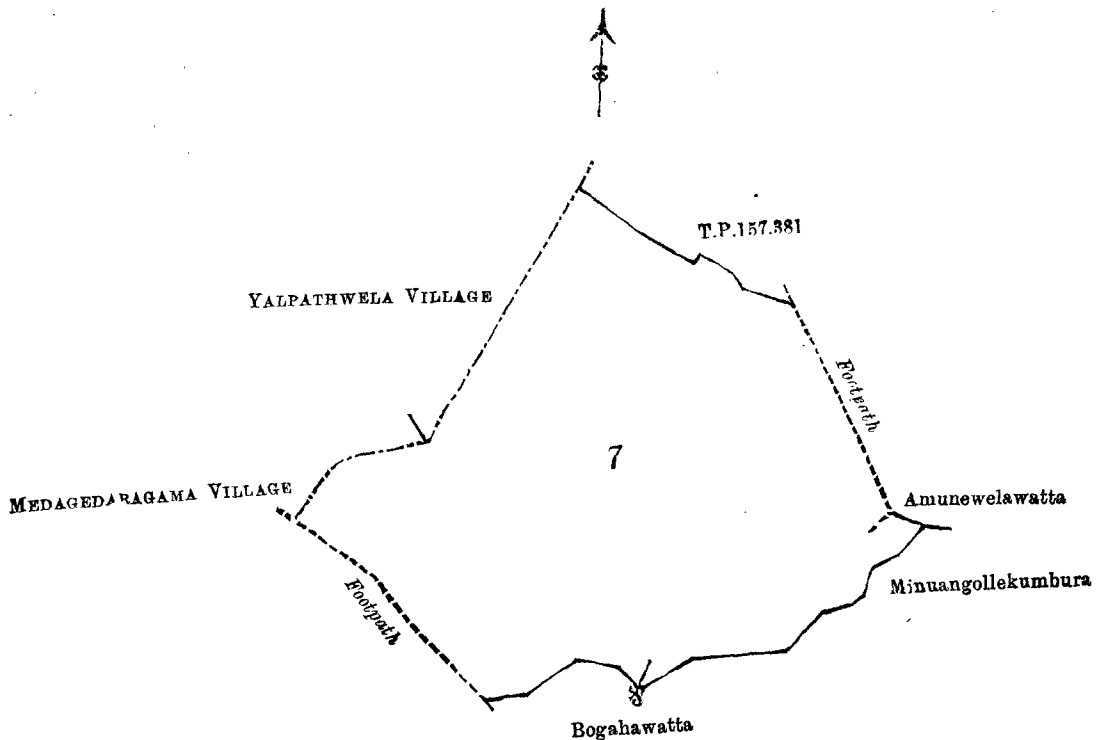
Description of the Land referred to.

The following lot situated in the village of Nawela in Dambawinipalata korale of the Udukinda division, in the Province of Uva, as described in the annexed certified tracing :—

Preliminary plan 68.

Lot.	Name of Land.	Extent.	
		A.	R. P.
7	Ampitigodapatana, Kudumiriswelgodapatana	30	1 35

and bounded as follows : on the north by Huriyagastennewatta belonging to Huriyagastennewattegedara Dingirihami and others (T.P. 157,381) ; on the east by a footpath, Amunewelawatta claimed by Hulanbadde-



Scale of 8 Chains to an Inch.

Situation : Nawela village in Dambawinipalata korale.

Preliminary plan 68.

Lot.	Name of Land.	Extent.	
		A.	R. P.
7	Ampitigodapatana, Kudumiriswelgodapatana	30	1 35
Sheets M ₁₇₋₂₅ ¹² and M ₃₃₋₄₁ ¹²			

Surveyor-General's Office,
Colombo, June 20, 1903.

P. D. WARREN,
Assistant Surveyor-General.

gedara Siyatu ; on the south by Minuangollekumbura belonging to Naya-arawe Ranhami and others, Bogahawatta claimed by Galpattiyegedara Punchirala and others, the minor road to Welimada ; on the west by the village limit of Medagedaragama, the village limit of Yalpathwela.

February 18, 1904.

J. G. FRASER,
Special Officer.

D 2

ප්‍රකාශිත ප්‍රස්ථාරයක් ලෙස පිටුපසට මුද්‍රණය කළ යුතුය

Order under Section 4, Sub-section (1), of "The Waste Lands Ordinances of 1897, 1899, 1900, and 1903," admitting Land to be Private Property.

In the matter of the land commonly called or known as Deekirillagaha-araweheyaya, situate in the village of Udapeelagama in the Dambawinipalata of the Udukinda division, in the Province of Uva, and of "The Waste Lands Ordinances of 1897, 1899, 1900, and 1903."

WHEREAS in pursuance of section 1 of the said Ordinances it was duly notified on the 11th day of September, One thousand Nine hundred and Three, that if no claim to the land commonly called or known as Deekirillagaha-araweheyaya, situate in the village of Udapeelagama in the Dambawinipalata korale of the Udukinda division, in the Province of Uva, containing in extent 2 acres and 30 perches, and shown as lot 16 in preliminary plan No. 62 and in the annexed certified tracing therefrom, was made to the Special Officer appointed under section 28 of the said Ordinances within the period of three months from the date specified in such notice, such land would be deemed the property of the Crown and dealt with on account of the Crown (*vide* notice No. 1,736):

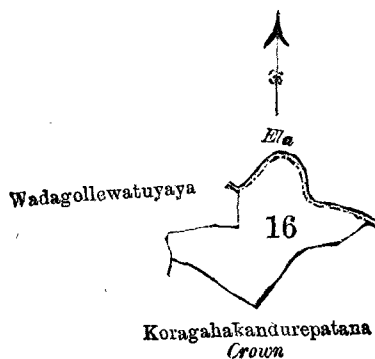
And whereas Pallewela Kammala Ranhami of Mirahawatta made claim thereto, and I, John George Fraser, Special Officer appointed under section 28 of the said Ordinances, made due inquiry into such claim, I do hereby admit the claim of the said claimant to the said land, as more fully described herein below, under section 4, sub-section (1), of the said Ordinances.

Description of the Land referred to.

The following lot situated in the village of Udapeelagama in the Dambawinipalata korale of the Udukinda division, in the Province of Uva, as described in the annexed certified tracing:—

Preliminary plan 62.

Lot.	Name of Land.	Extent.
16	Dikirillagaha-araweheyaya	2 0 30



Scale of 8 Chains to an Inch.

Situation : Udapeelagama village in Dambawinipalata korale.

Preliminary plan 62.

Lot.	Name of Land.	Extent.
16	Deekirillagaha-araweheyaya	2 0 30

Surveyor-General's Office,
Colombo, July 3, 1903.

Sheet M₃₄ 12—42

P. D. WARREN,
Assistant Surveyor-General.

and bounded as follows : on the north by an *ela* ; on the east and south by Karagahakandurepatana belonging to Crown ; on the west by Wadagollewatuyaya claimed by Wadagollegedara Ukkuhami and others.

March 1, 1904.
Uva S.O. 292

J. G. FRASER,
Special Officer.

Order under Section 4, Sub-section (1), of "The Waste Lands Ordinances of 1897, 1899, 1900, and 1903,"
admitting Land to be Private Property.

In the matter of the land commonly called or known as Egodahena, situate in the village of Karagastenna in the Dambawinipalata korale of the Udukinda division, in the Province of Uva, and of "The Waste Lands Ordinances of 1897, 1899, 1900, and 1903."

WHEREAS in pursuance of section 1 of the said Ordinances it was duly notified on the Eighteenth day of September, One thousand Nine hundred and Three, that if no claim to the land commonly called or known as Egodahena, situate in the village of Karagastenna in the Dambawinipalata korale of the Udukinda division, in the Province of Uva, containing in extent 1 acre and 20 perches, and shown as lot 11 in preliminary plan No. 70 and in the annexed certified tracing therefrom, was made to the Special Officer appointed under section 28 of the said Ordinances within the period of three months from the date specified in such notice, such land would be deemed the property of the Crown and dealt with on account of the Crown (*vide* notice No. 1,763):

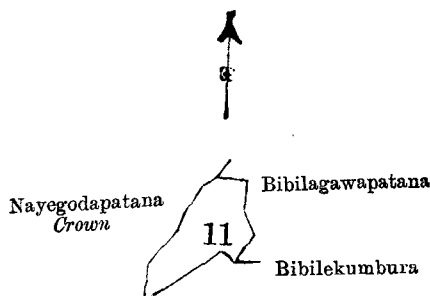
And whereas Mahagedara Patumma of Karagastenna made claim thereto, and I, John George Fraser, Special Officer appointed under section 28 of the said Ordinances, made due inquiry into such claim, I do hereby admit the claim of the said claimant to the land, as more fully described herein below, under section 4, sub-section (1), of the said Ordinances.

Description of the Land referred to.

The following lot situated in the village Karagastenna in the Dambawinipalata korale of the Udukinda division, in the Province of Uva, as described in the annexed certified tracing:—

Preliminary plan 70.

Lot.	Name of Land.	Extent A. R. P.
11	Egodahena	1 0 20



Scale of 8 Chains to an Inch.

Situation: Karagastenne village in Dambawinipalata korale.

Preliminary plan 70.

Lot.	Name of Land.	Extent A. R. P.
11	Egodahena	1 0 20

Sheet M₄₀¹¹—48

Surveyor-General's Office,
Colombo, July 2, 1903.

P. D. WARREN,
Assistant Surveyor-General.

and bounded as follows: on the north and east by Bibilagawapatana claimed by Muna Abdul Rahiman; on the south by Bibilekumbura belonging to M. Abdul Rahiman and others; on the west by Nayegodapatana belonging to Crown.

March 1, 1904.
Uva S.O. 293

J. G. FRASER,
Special Officer.

Order under Section 4, Sub-section (1), of "The Waste Lands Ordinances of 1897, 1899, 1900, and 1903,"
declaring the Land to be Crown Property.

In the matter of the land commonly called or known as Mirahata-arawehena, situate in the village of Nawela in the Dambawinipalata korale of the Udukinda division, in the Province of Uva, and of "The Waste Lands Ordinances of 1897, 1899, 1900, and 1903."

WHEREAS in pursuance of section 1 of the said Ordinances it was duly notified on the Twenty-first day of August, One thousand Nine hundred and Three, that if no claim to the land commonly called or known as Mirahata-arawehena, situate in the village of Nawela in the Dambawinipalata korale of the Udukinda division, in the Province of Uva, containing in extent 1 acre 2 roods and 30 perches, and shown as lot 5 in preliminary plan No. 68 and in the annexed certified tracing therefrom, was made to the Special Officer appointed under section 28 of the said Ordinances within the period of three months from the date specified in such notice, such land would be deemed the property of the Crown and dealt with on account of the Crown (*vide* notice No. 1,682):

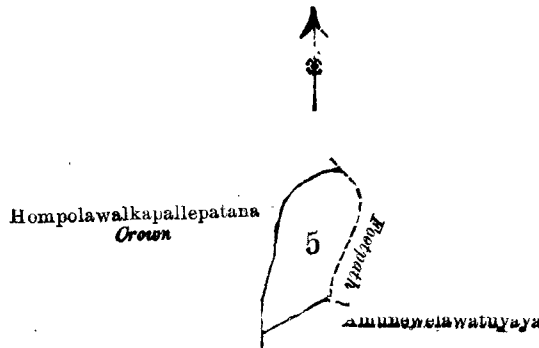
And whereas Himbiliyagahakumburegedara Punchirala *alias* Idamegedara Punchirala of Ithalarawa made claim thereto; and whereas the said claimant has withdrawn his claim to the said land, I, John George Fraser, Special Officer appointed under section 28 of the said Ordinances, under and by virtue of the powers vested in me in that behalf by section 4 of the said Ordinances, do hereby on this 1st day of March, 1904, order and declare, under section 4, sub-section (1), of the said Ordinances, that the said lands, as more fully described herein below, is the property of the Crown.

Description of the Land referred to.

The following lot situated in the village of Nawela in the Dambawinipalata korale of the Udukinda division, in the Province of Uva, as described in the annexed certified tracing:—

Lot.	Name of Land.	Extent.
5	Mirahata-arawehena	1 2 30

and bounded as follows: on the north by Hompolawalkapallepatana belonging to Crown; on the east by a



Scale of 8 Chains to an Inch.

Situation: Nawela village in Dambawinipalata korale.

Lot.	Name of Land.	Extent.
5	Mirahata-arawehena	1 2 30

Sheet M₁₇¹²—25

Surveyor-General's Office,
Colombo, June 20, 1903.

P. D. WARREN,
Assistant Surveyor-General.

footpath; on the south by Amunewelawattuyaya claimed by Hulanbadgededara Punchirala and others; on the west by Hompolawalkapallepatana belonging to Crown.

March 1, 1904.

J. G. FRASER,
Special Officer.

Uva S.O. 294

Order under Section 4, Sub-section (1), of "The Waste Lands Ordinances of 1897, 1899, 1900, and 1903," declaring the Land to be Crown Property.

In the matter of the land commonly called or known as Galpattiyetennapatana, situate in the village of Nawela in the Dambawinipalata korale of the Udukinda division, in the Province of Uva, and of "The Waste Lands Ordinances of 1897, 1899, 1900, and 1903."

WHEREAS in pursuance of section 1 of the said Ordinances it was duly notified on the Twenty-first day of August, One thousand Nine hundred and Three, that if no claim to the land commonly called or known as Galpattiyetennapatana, situate in the village of Nawela in the Dambawinipalata korale of the Udukinda division, in the Province of Uva, containing in extent 200 acres and 5 perches, and shown as lot 11 in preliminary plan No. 68 and in the annexed certified tracing therefrom, was made to the Special Officer appointed under section 28 of the said Ordinances within the period of three months from the date specified in such notice, such land would be deemed the property of the Crown and dealt with on account of the Crown (*vide* notice No. 1,680):

And whereas (1) Galpatiyagedara Kawrala, (2) Galpatiyagedara Kiriwante, (3) Galpatiyagedara Punchirala, and (4) Galpatiyagedara Appubami, all of Ittalarawa, made claim thereto; and whereas the said claimants have withdrawn their claims to the said land, I, John George Fraser, Special Officer appointed under section 28 of the said Ordinances, under and by virtue of the powers vested in me in that behalf by section 4 of the said Ordinances, do hereby on this 18th day of February, 1904, order and declare, under section 4, sub-section (1), of the said Ordinances, that the said land, as more fully described herein below, is the property of the Crown.

Description of the Land referred to.

The following lot situated in the village of Nawela in Dambawinipalata korale of the Udukinda division, in the Province of Uva, as described in the annexed certified tracing:—

Preliminary plan 68.

Lot.	Name of Land.	Extent.		
		A.	R.	P.
11	Galpattiyetennapatana	200	0	5

and bounded as follows: on the north by Mudunpitakolahena claimed by Idamegedara Vidane and others, a footpath, Amunewelawattuyaya claimed by Hulanbaddegedara Siyatu and others, the Nawalakumburuyaya belonging to Idamegedara Kudarala and others, the Nawalakandura, Nilwelbeddekumbura belonging to Ulpotakumburegedara Vidane and others, an ela, Ulpotekumburewattuyaya claimed by Ulpotekumburegedara Vidane; on the east by the village limit of Yalkumbura, the village limit of Kotakitula; on the south by the village limit of Kotakitula; on the west by the Nawalekandura, Ittawelarawa belonging to R. Loku Banda and others, Galpattiyetenna claimed by Meena Kader, a footpath, Galpattiyewattuyaya claimed by Boralande Ranhami and others.

NOTE.—The following lot lying within the above boundaries is excluded from this order, and its extent 1 acre and 5 perches is not included in the acreage of 200 acres and 5 perches given above:—

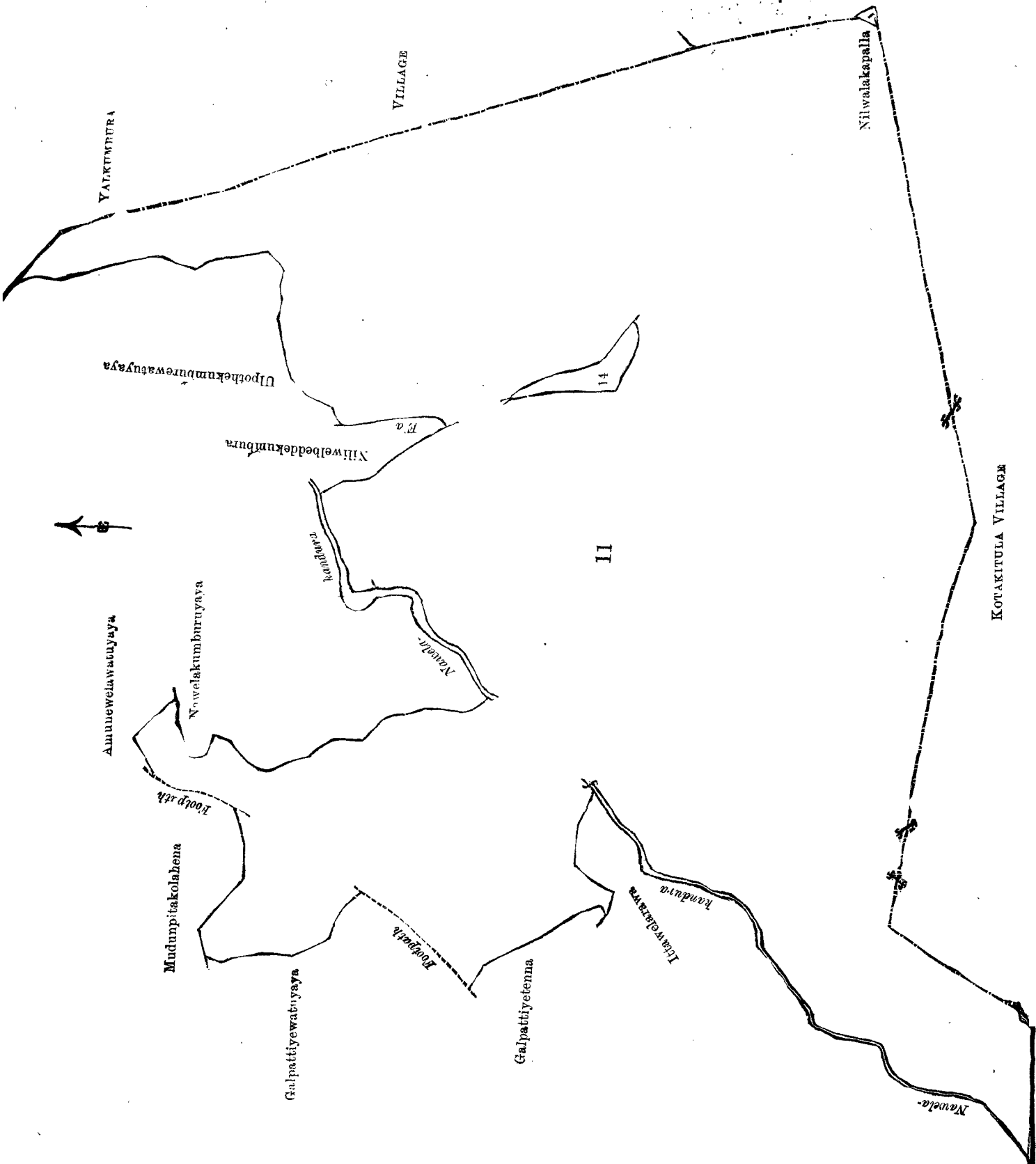
Preliminary plan 68.

Lot.	Name Land.	Extent.		
		A.	R.	P.
14	Nilwelbeddekumbura	1	0	5

February 18, 1904.

J. G. FRASER,
Special Officer.

[For Tracing see page 398.]



Scale of 8 Chains to an Inch.

Situation : Nawela village in Dambawinipala korale.

Preliminary plan 68.

Lot.	Name of Land.	Extent. A. R. P.
11	Galpattiyettenepatana	200 0 5
<i>Lot excluded.</i>		
14	Nelwelbeddekumbura	1 0 5

Surveyor-General's Office,
Colombo, June 20, 1903.

Sheets M₁₂¹⁷⁻²⁵ and M₁₂³³⁻⁴¹

P. D. WARREN,
Assistant Surveyor-General.

Uva S.O. 295

Order under Section 4, Sub-section (1), of "The Waste Lands Ordinances of 1897, 1899, 1900, and 1903," admitting Land to be Private Property.

In the matter of the land commonly called or known as Watupitiyehena, situate in the village of Edandupola in the Dehiwinipalata korale of the Udukinda division, in the Province of Uva, and of "The Waste Lands Ordinances of 1897, 1899, 1900, and 1903."

WHEREAS in pursuance of section 1 of the said Ordinances it was duly notified on the 21st day of August, One thousand Nine hundred and Three, that if no claim to the land commonly called or known as Watupitiyehena, situate in the village of Edandupola in the Dehiwinipalata korale of the Udukinda division, in the Province of Uva, containing in extent 1 acre 1 rood and 10 perches, and shown as lot 11 in preliminary plan 45 and in the annexed certified tracing therefrom, was made to the Special Officer appointed under section 28 of the said Ordinances within the period of three months from the date specified in such notice, such land would be deemed the property of the Crown and dealt with on account of the Crown (*vide* notice No. 1,670):

And whereas Nantillekepanikkiyalage Rattarana of Ellukwatte made claim thereto, and I, John George Fraser, Special Officer appointed under section 28 of the said Ordinances, made due inquiry into such claim, I do hereby admit the claim of the said claimant to the said land, as more fully described herein below, under section 4, sub-section (1), of the said Ordinances.

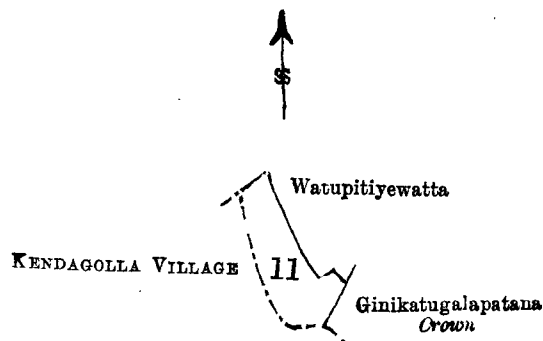
Description of the Land referred to.

The following lot situated in the village of Edandupola in Dehiwinipalalata korale of the Udukinda division, in the Province of Uva, as described in the annexed certified tracing :—

Preliminary plan 45.

Lot.	Name of Land.	Extent. A. R. P.
11	Watupitiyehena	1 1 10

and bounded as follows : on the north by Watupitiywatta belonging to Selambram and Perumi ; on the east



Scale of 8 Chains to an Inch.

Situation : Edandupola village in Dehiwinipalata korale.

Preliminary plan 45.

Lot.	Name of Land.	Extent. A. R. P.
11	Watupitiyehena	1 1 10

Surveyor-General's Office,
Colombo, June 17, 1903.

Sheet M₁¹²—9

P. D. WARREN,
Assistant Surveyor-General.

by Watupitiywatta belonging to ditto, Ginikatugalapatana belonging to Crown ; on the south and west by the village limit of Kendagolla.

March 1, 1904.
Uva, S.O. 296

J. G. FRASER,
Special Officer.

Order under Section 4, Sub-section (1), of "The Waste Lands Ordinances of 1897, 1899, 1900, and 1903," declaring the Lands to be Crown Property.

In the matter of the lands commonly called or known as Welearawattehenyaya and Galwattehena, situate in the village of Kotakitula in the Dambawinipalata korale of the Udukinda division, in the Province of Uva, and of "The Waste Lands Ordinances of 1897, 1899, 1900, and 1903."

WHEREAS in pursuance of section 1 of the said Ordinances it was duly notified on the Fourth day of September, One thousand Nine hundred and Three, that if no claim to the lands commonly called or known as Welearawattehenyaya and Galwattehena, situate in the village of Kotakitula in the Dambawinipalata korale of the Udukinda division, in the Province of Uva, containing in extent 3 acres 1 rood and 28 perches, and shown as lots 13 and 5 in preliminary plan No. 69 and in the annexed certified tracings therefrom, was made to the Special Officer appointed under section 28 of the said Ordinances within the period of three months from the date specified in such notice, such lands would be deemed the property of the Crown and dealt with on account of the Crown (*vide* notice No. 1,715):

And whereas (1) Meddewattegedara Kiriwante, (2) Kosgaha-arawe Keerala, both of Kotakitula, made claim thereto; and whereas the said claimants have withdrawn their claims to the said lands, I, John George Fraser, Special Officer appointed under section 28 of the said Ordinances, under and by virtue of the powers vested in me in that behalf by section 4 of the said Ordinances, do hereby on this 1st day of March, 1904, order and declare, under section 4, sub-section (1), of the said Ordinances, that the said lands, as more fully described herein below, are the property of the Crown.

Description of the Lands referred to.

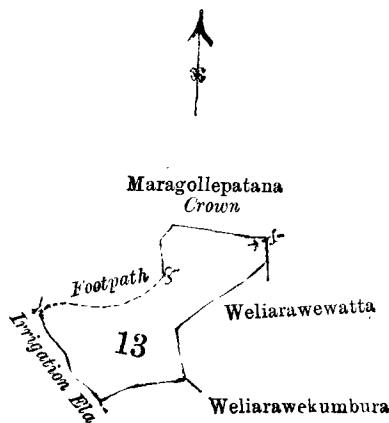
The following lots situated in the village of Kotakitula in the Dambawinipalata korale of the Udukinda division, in the Province of Uva, as described in the annexed certified tracings:—

I.

Preliminary plan 69.

Lot.	Name of Land.	Extent. A. R. P.
13	Welearawattehenyaya	3 0 8

and bounded on the north by a footpath, Maragollepatana belonging to Crown; on the east by Weliarawewatta



Scale of 8 Chains to an Inch.

Situation: Kotakitula village in Dambawinipalata korale.

Preliminary plan 69.

Lot.	Name of Land.	Extent. A. R. P.
13	Weliarawattehenyaya	3 0 8

Sheet M₃₃¹²—41

Surveyor-General's Office,
Colombo, July 4, 1903.

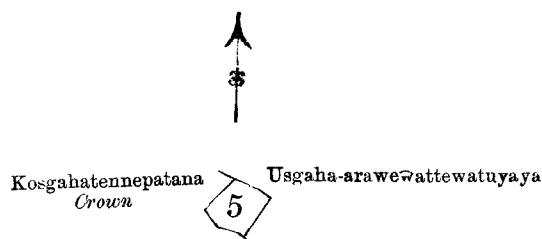
P. D. WARREN,
Assistant Surveyor-General.

claimed by Mirahawatta Tikiri Banda; on the south by Weliarawekumbura belonging to ditto; on the west by an irrigation ela.

II.
Preliminary plan 69.

Lot.	Name of Land.	Extent. A. R. P.
5	Galwattehena	0 1 20

and bounded on the north and east by Usgaha-arawewattewattuyaya claimed by Usgaha-arawewattegedara



Scale of 8 Chains to an Inch.

Situation : Kotakitula village in Dambawinipalata korale.
Preliminary plan 69.

Lot.	Name of Land.	Extent. A. R. P.
5	Galwattehena	0 1 20

Sheet M₃₃¹²—41

Surveyor-General's Office,
Colombo, July 4, 1903.

P. D. WARREN,
Assistant Surveyor-General

Kirala and others ; south and west by Kosgahatennepatana belonging to Crown.

March 1, 1904.
Uva S.O. 297

J. G. FRASER,
Special Officer.

Order under Section 4, Sub-section (1), of "The Waste Lands Ordinances of 1897, 1899, 1900, and 1903," declaring the Lands to be Crown Property.

In the matter of the lands commonly called or known as Kosgahatenna, Mahatennenpatana, Maragollepatana, &c., situate in the village of Kotakitula in the Dambawinipalata korale of the Udukinda division, in the Province of Uva, and of "The Waste Lands Ordinances of 1897, 1899, 1900, and 1903."

WHEREAS in pursuance of section 1 of the said Ordinances it was duly notified on the Fourth day of September, One thousand Nine hundred and Three, that if no claim to the lands commonly called or known as Kosgahatenna, Mahatennenpatana, Maragollepatana, &c., situate in the village of Kotakitula in the Dambawinipalata korale of the Udukinda division, in the Province of Uva, containing in extent 424 acres 2 roods and 33 perches, and shown as lots 3, 19, 21, 22, and 2 in preliminary plan No. 69 and in the annexed certified tracings therefrom, was made to the Special Officer appointed under section 28 of the said Ordinances within the period of three months from the date specified in such notice, such lands would be deemed the property of the Crown and dealt with on account of the Crown (*vide* notice No. 1,714) :

And whereas Mirahawatte Mutu Banda of Mirahawatte made claim thereto ; and whereas the said claimant has withdrawn his claim to the said lands, I, John George Fraser, Special Officer appointed under section 28 of the said Ordinances, under and by virtue of the powers vested in me in that behalf by section 4 of the said Ordinances, do hereby on this 1st day of March, 1904, order and declare, under section 4, sub-section (1), of the said Ordinances, that the said lands, as more fully described herein below, are the property of the Crown.

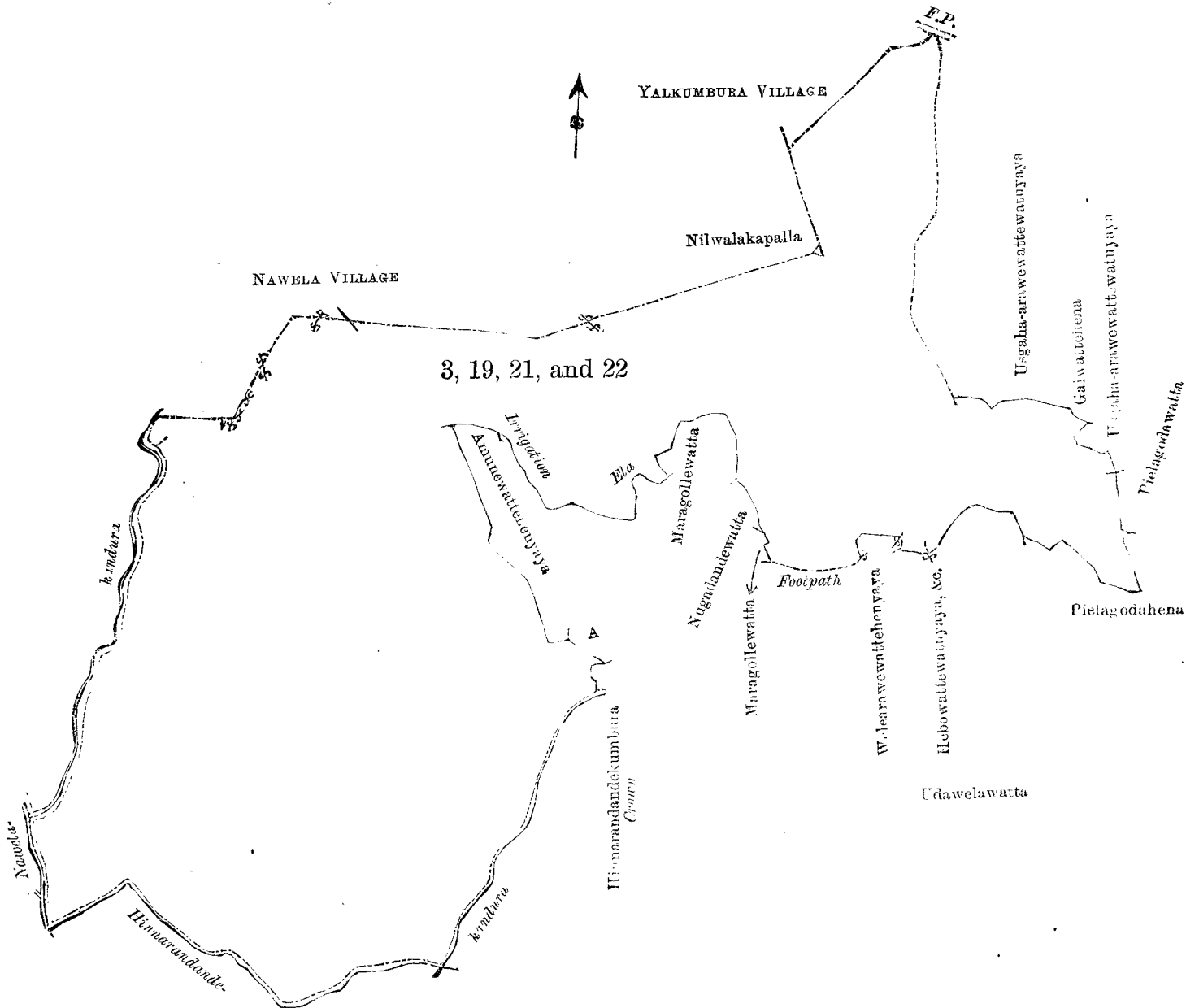
Description of the Lands referred to.

The following lots situated in the village of Kotakitula in the Dambawinipalata korale of the Udukinda division, in the Province of Uva, as described in the annexed certified tracings :—

I.
Preliminary plan 69.

Lot.	Name of Land.	Extent. A. R. P.
3	Kosgahatenna, Mahatennenpatana, Maragollepatana, Kolongaha-agalepatana	406 3 30
19	Diyalunেকে	5 1 28
21	Kiridonappattiyedeniya	0 0 35
22	Madaranulpotedeniya	0 0 20
		412 2 33

and bounded as follows : on the north by the village limit of Nawela, the village limit of Yalkumbura, a footpath; on the east by the footpath to Diyatalawa, Usgaha-arawewattewattuyaya claimed by Usgaha-arawewattagedara Kirala and others, Galwattehenena claimed by Medawattagedara Kiriwante, Usgaha-arawewattewattuyaya claimed by Usgaha-arawewattagedara Kirala and others, Pailagodawatta claimed by Karpankankani, Pailagodahena claimed by Kannappa Chetty ; on the south by Pailagodahena claimed by ditto, Hebodawatte-



Scale of 16 Chains to an Inch.

Situation : Kotakitula village in Dambawinipalata korale.

Preliminary plan 69.

Lot.	Name of Land.	Exten	
		A.	R. P.
3	Kosgahatenne, &c.	406	3 30
19	Deyalunkele	5	1 28
21	Kiridonapattiyedeniya	0	0 35
22	Madaranulpotedeniya	0	0 20
		412	2 33

Surveyor-General's Office,
Colombo, July 4, 1903.

Sheet M₃₃₋₄₁¹²

P. D. WARREN,
Assistant Surveyor-General.

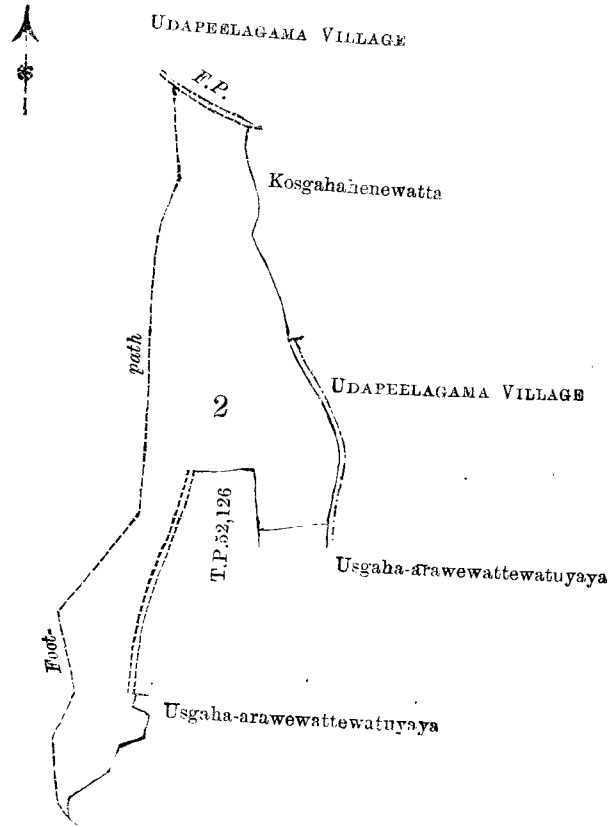
wattuyaya claimed by Idrus Lebbe and others, Weliarawewatta claimed by Mirahawatte Tikiri Banda, Weliarawewattehenyaya claimed by Pakir Tambi and others, a footpath, Maragollewatta claimed by Wiranaya and others, Nugadandewatta claimed by Brammanawattagedara Raturala, Maragollewatta claimed by Wiranaya and others, an irrigation ela, Amunewattchenyaya claimed by Galpattiyegedara Kawrala and others, Udawelawatta claimed by ditto, Hinnarandandekumbura belonging to Crown, the Hinnarandandekandura ; on the west by the Nawelakandura.

II.

Preliminary plan 69.

Lot.	Name of Land.	Extent.	
		A.	R. P.
2	Kosgahatenna	12	0 0

and bounded as follows : on the north by the village limit of Udapeelegama (a footpath) ; on the east by Kosgahahenewatta claimed by Kannappa Chetty, the village limit of Udapeelagama ; on the south by Usgaha-arawewattewattuyaya claimed by Usgaha-arawegedara Kirala and others, Kosgahatennewatta belonging to



Scale of 8 Chains to an Inch.

Situation : Kotakitula village in Dambawinipalata korale.

Preliminary plan 69.

Lot.	Name of Land.	Extent.	
		A.	R. P.
2	Kosgahatenna	12	0 0

Surveyor-General's Office,
Colombo, July 4, 1903.

Sheet M₃₃ 12-41

P. D. WARREN,
Assistant Surveyor-General.

Brammanagedara Dingiriappu and others (T.P. 52,126), Usgaha-arawewattewattuyaya claimed by Usgaha-arawewattededara Kirala and others ; on the west by the Gansabhawa road to Diytalawa.

March 1, 1904.
Uva S.O. 298

J. G. FRASER,
Special Officer.

Order under Section 4, Sub-section (1), of "The Waste Lands Ordinances of 1897, 1899, 1900, and 1903," admitting Land to be Private Property.

In the matter of the land commonly called or known as Aradekehena and Hittarawehena, situate in the village of Yahala-arawa in the Dehiwinipalata korale of the Udukinda division, in the Province of Uva, and of "The Waste Lands Ordinances of 1897, 1899, 1900, and 1903."

WHEREAS in pursuance of section 1 of the said Ordinances it was duly notified on the Fourteenth day of August, One thousand Nine hundred and Three, that if no claim to the land commonly called or known as Aradekehena and Hittarawehena, situate in the village of Yahala-arawa in the Dehiwinipalata korale of the Udukinda division, in the Province of Uva, containing in extent 7 acres 2 roods and 27 perches, and shown as lot 30 in preliminary plan No. 44 and in the annexed certified tracing therefrom, was made to the Special Officer appointed under section 28 of the said Ordinances within the period of three months from the date specified in such notice, such land would be deemed the property of the Crown and dealt with on account of the Crown (*vide* notice No. 1,653):

And whereas (1) Hitarawegedara Agampodilage Punchi Hatha, (2) Hitarawegedara Agampodilage Rambandia, (3) Hitarawegedara Agampodilage Mahimi, all of Kurakandura, (4) Bodayabaduge Pavistinu Perera of Dawetegama, (5) Damugaswatta Nantillaka Panikkayalage Punchi Hatha of Yahala-arawa, (6) Damugaswatta Nantillaka Panikkayalage Thubi of Yahala-arawa, (7) Uda-arawegedara Gonkarayalage Baddara made clame thereto, and I, John George Fraser, Special Officer appointed under section 28 of the said Ordinances, made due inquiry into such claim, I do hereby admit the claim of the said claimants to the said land, as more fully described herein below, under section 4, sub-section (1), of the said Ordinances.

Description of the Land referred to.

The land commonly called or known as Aradekehena and Hittarawehena, situate in the village of Yahala-arawa in the Dehiwinipalata korale of the Udukinda division of the Province of Uva, containing in extent 7 acres 2 roods and 27 perches, shown as lot 30 in preliminary plan 44 and in the annexed certified



Scale of 8 Chains to an Inch.

Situation : Yahala-arawa village in Dehiwinipalata korale.

Preliminary plan 44.

Lot.	Name of Land.	Extent. A. R. P.
30	Aradekehena and Hitharawehena	7 2 27

Surveyor-General's Office,
Colombo, June 6, 1903.

Sheet M 12
1-9

P. D. WARREN,
Assistant Surveyor-General.

tracing therefrom, and bounded as follows : on the north by Buddhigewagurepatana belonging to Crown, Yahala-arawewattuyaya claimed by Yahalarawegedara Menika and others; on the east by the Tithakokkandura, Aradekekumburuyaya claimed by Alahawatte Mahima and others, Hitharawewatta claimed by Ganegoda Kiriwante; on the south by a footpath; on the west by Hitharawehenyaya belonging to Crown, Hitharawekele belonging to Crown, an ela, Hitharawekele belonging to Crown, Buddhigewagurehena belonging to Crown.

February 16, 1904.
Uva S.O. 299

J. G. FRASER,
Special Officer.

Order under Section 4, Sub-section (1), of "The Waste Lands Ordinances of 1897, 1899, 1900, and 1903,"
admitting Lands to be Private Property.

In the matter of the lands commonly called or known as Uhanakumbura, Galpottewatta, and Bogaha-arawehena, situate in the village of Gotuwela in the Kumbalwela korale of the Yatikinda division, in the Province of Uva, and of "The Waste Lands Ordinances of 1897, 1899, 1900, and 1903."

WHEREAS in pursuance of section 1 of the said Ordinances it was duly notified on the Fifth day of June, One thousand Nine hundred and Three, that if no claim to the lands commonly called or known as Uhanakumbura, Galpottewatta, and Bogaha-arawehena, situate in the village of Gotuwela in the Kumbalwela korale of the Yatikinda division, in the Province of Uva, containing in extent 6 acres 1 rood and 30 perches, and shown as lots 14c, 14e, and 14f in preliminary plan No. 2 and in the annexed certified tracings therefrom, was made to the Special Officer appointed under section 28 of the said Ordinances within the period of three months from the date specified in such notice, such lands would be deemed the property of the Crown and dealt with on account of the Crown (*vide* notice No. 1,534):

And whereas Uhanakumburegedara Dantuwa of Gotuwelagama made claim thereto, and I, John George Fraser, Special Officer appointed under section 28 of the said Ordinances, made due inquiry into such claim, I do hereby admit the claim of the said claimant to the said lands, as more fully described herein below, under section 4, sub-section (1), of the said Ordinances.

Description of the Lands referred to.

The following lots situated in the village of Gotuwela in the Kumbalwela korale of the Yatikinda division, in the Province of Uva, as described in the annexed certified tracings:—

Preliminary plan No. 2.

Lot.	Name of Land.	Extent.	
		A.	R. P.
14c	Uhanakumbura	3	0 25

and bounded as follows: on the north by Uhanakumburapatana belonging to the Crown; on the east by Uhanakumburapatana belonging to the Crown, Yatiturahena belonging to Crown, Bogaha-arawehena



Situation: Gotuwela village.

Preliminary plan 2.

Lot.	Name of Land.	Extent.	
		A.	R. P.
14c	Uhanakumbura	3	0 25

Surveyor-General's Office,
Colombo, November 24, 1903.

Sheet M ¹²
23-30

P. D. WARREN,
Assistant Surveyor-General.

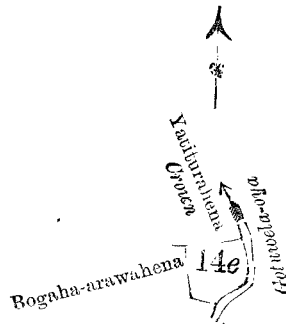
belonging to Uhanakumbura Dantua; on the south by Uhanakumburawatta belonging to Uhanakumburegedara Dantua; and on the west by Uhanakumburapatana belonging to Crown.

II.

Preliminary plan No. 2.

Lot.	Name of Land.	Extent.
A. R. P.		
14e	Galpottewatta	0 2 5

and bounded as follows : on the north by Yatiturahena belonging to the Crown ; on the east by the



Situation : Gotuwela village.

Preliminary plan 2.

Lot.	Name of Land	Extent.
A. R. P.		
14e	Galpottewatta	0 2 5

Surveyor-General's Office,
Colombo, November 24, 1903.

Sheet M 12
23—30

P. D. WARREN,
Assistant Surveyor-General.

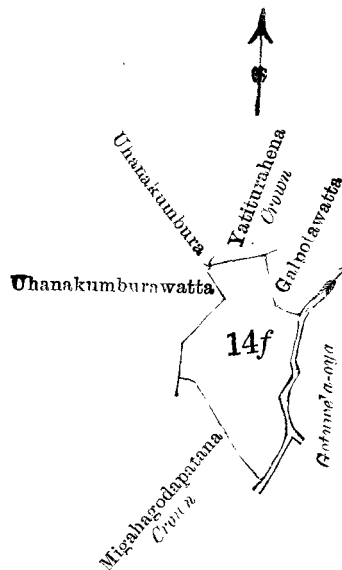
Gotuwela-oya ; on the south and west by Bogaha-arawahena belonging to Uhanakumburegedara Dantua.

III.

Preliminary plan No. 2.

Lot.	Name of Land.	Extent.
A. R. P.		
14f	Bogaha-arawahena	2 3 0

and bounded as follows : on the north by Uhanakumbura belonging to Uhanakumburegedara Dantua, Yatiturahena belonging to the Crown, Galpottewatta belonging to Uhanakumburegedara Dantua ; on the east by



Situation : Gotuwela village.

Preliminary plan 2.

Lot.	Name of Land	Extent.
A. R. P.		
14f	Bogaha-arawahena	2 3 0

Surveyor-General's Office,
Colombo, November 24, 1903.

P. D. WARREN,
Assistant surveyor-General.

the Gotuwela-oya ; on the south by Migahagodapatana belonging to the Crown ; and on the west by Uhanakumburawatta belonging to Uhanakumburegedara Dantua.

March 5, '904.
Uva S.O. 300

J. G. FRASER,
Special Officer.

Order under Section 4, Sub-section (1), of "The Waste Lands Ordinances of 1897, 1899, 1900, and 1903,"
declaring the Lands to be Crown Property.

In the matter of the lands commonly called or known as Kotikawehenepatana, Kiridonapattiyedeniya, Madaranulpotedeniya, and Kiridonapattiyepatana, &c., situate in the village of Pidakumbura in the Dambawinipalata korale of the Udukinda division, in the Province of Uva, and of "The Waste Lands Ordinances of 1897, 1899, 1900, and 1903."

WHEREAS in pursuance of section 1 of the said Ordinances it was duly notified on the Eleventh day of September, One thousand Nine hundred and Three, that if no claim to the lands commonly called or known as Kotikawehenepatana, Kiridonapattiyedeniya, Madaranulpotedeniya, and Kiridonapattiyepatana, &c., situate in the village of Pidakumbura in the Dambawinipalata korale of the Udukinda division, in the Province of Uva, containing in extent 92 acres and 31 perches, and shown as lots 16, 19, 20, 21, 22 in preliminary plan No. 71 and in the annexed certified tracing therefrom, was made to the Special Officer appointed under section 28 of the said Ordinances within the period of three months from the date specified in such notice, such lands would be deemed the property of the Crown and dealt with on account of the Crown (*vide* notice No. 1,749) :

And whereas (1) Pidakumburegedara Medduma, (2) Pidakumburegedara Puncheda (3) Pillekadegedara Muttamma, (4) Pidakumburegedara Indara for and on behalf of Pidakumburegedara Ango, and (5) Arawegedara Garu, all of Pidakumbura, made claim thereto; and whereas the said claimants have withdrawn their claims to the said lands, I, John George Fraser, Special Officer appointed under section 28 of the said Ordinances, under and by virtue of the powers vested in me in that behalf by section 4 of the said Ordinances, do hereby on the 1st day of March, 1904, order and declare, under section 4, sub-section (1), of the said Ordinances, that the said lands, as more fully described herein below, are the property of the Crown.

Description of Lands referred to.

The following lots situated in the village of Pidakumbura in the Dambawinipalata korale of the Udukinda division, in the Province of Uva, as described in the annexed certified tracing :—

Preliminary plan 71.

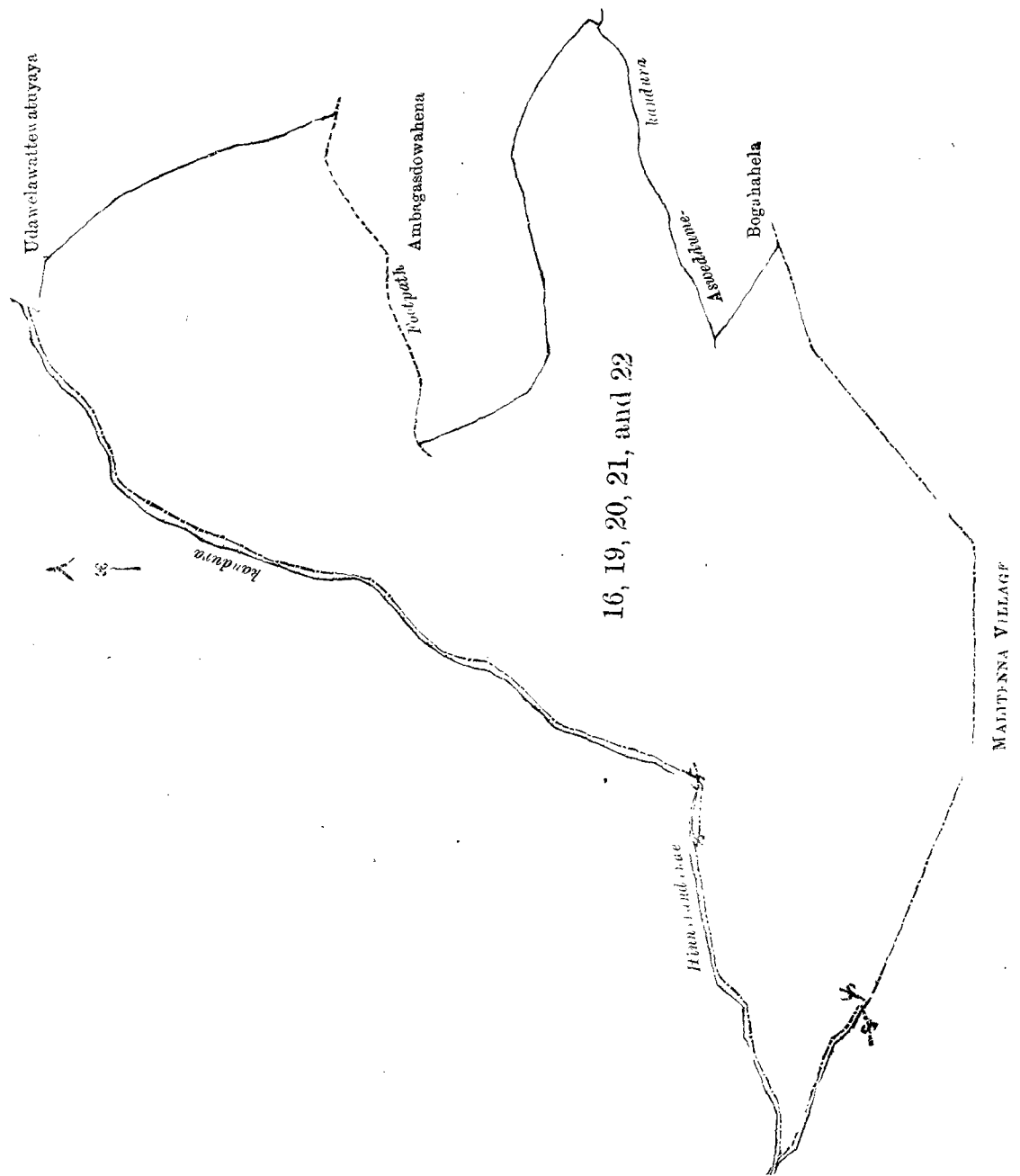
Lot.	Name of Land.	Extent.		
		A.	R.	P.
16	Kotikawehenepatana	2	0	10
19	Kiridonapattiyedeniya	0	1	0
20	Do.	0	1	20
21	Madaranulpotedeniya	2	1	26
22	Kiridonapattiyepatana, &c.	87	0	15
		<hr/>		
		92	0	31

and bounded as follows : on the north by the Hinnarandandekandura; on the east by Udawelawattewattuyaya claimed by Mohammod Meedin and others, the footpath to Gurutalawa, Dowekele belonging to Crown, Ambagasdowehena claimed by Puncheduraya and others, the Asweddumekandura, Bogahahela claimed by Pidarawegedara Menika and others; on the south by the village limit of Malitenna; on the west by the village limit of Kotakitula, the Hinnarandandekandura.

March 1, 1904.

J. G. FRASER,
Special Officer.

[For Tracing see page 408.]



Scale of 8 Chains to an Inch.

Situation : Pidakumbura village in Dambawinipalata korale.

Preliminary plan 71.

Lot.	Name of Land.	Extent. A. R. P.
16	Kotikaweheneapatana	2 0 10
19	Kiridonapattiyedeniya	0 1 0
20	Do.	0 1 20
21	Madaranulpotedeniya	2 1 26
22	Kiridonapattiyepatana, &c.	87 0 15
		<hr/> 92 0 31

Sheet M₃₃₋₄₁¹²

Surveyor-General's Office,
Colombo, July 2, 1903.

Uva S.O. 301

P. D. WARREN,
Assistant Surveyor-General.

Order under Section 4, Sub-section (1), of "The Waste Lands Ordinances of 1897, 1899, 1900, and 1903," admitting Land to be Private Property.

In the matter of the land commonly called or known as Kandekumburehenyaya, situate in the village of Koskanuwa in the Dambawinipalata korale of the Udukinda division, in the Province of Uva, and of "The Waste Lands Ordinances of 1897, 1899, 1900, and 1903."

WHEREAS in pursuance of section 1 of the said Ordinances it was duly notified on the Fourteenth day of August, One thousand Nine hundred and Three, that if no claim to the land commonly called or known as Kandekumburehenyaya, situate in the village of Koskanuwa in the Dambawinipalata korale of the Udukinda division, in the Province of Uva, containing in extent 11 acres 1 rood and 30 perches, and shown as lot 14 in preliminary plan No. 54 and in the annexed certified tracing therefrom, was made to the Special Officer appointed under section 28 of the said Ordinances within the period of three months from the date specified in such notice, such land would be deemed the property of the Crown and dealt with on account of the Crown (*vide* notice No. 1,654):

And whereas (1) Ratnayaka Mudiyansele Vidane, (2) Ratnayaka Mudiyansele Appuhami, (3) Ratnayaka Mudiyansele Panchirala, (4) Gurukanduregedara Ratta, all of Koskanuwa, (5) Agatekumburegedara Ratnayaka Mudiyansele Ukku Banda, (6) Agatekumburegedara Ratnayaka Mudiyansele Appuhami, both of Koskanuwelagama, (7) Koskanuwe Ukku Banda, (8) Dulgahakotuwe Ratnayaka Mudiyansele Banda, both of Koskanuwa, (9) Muhandiramgedara Rammenika, (10) Muhandiramgedara Dingiri Menika, both of Idamegama, made claim thereto, and I, John George Fraser, Special Officer appointed under section 28 of the said Ordinances, made due inquiry into such claim; and whereas the said 4th and 8th claimants have withdrawn their claim to the said land, I, with the consent of His Excellency the Governor, do hereby admit the claim of the said 1st, 2nd, 3rd, 5th, 6th, 7th, 9th, and 10th claimants to the said land, as more fully described herein below, under section 4, sub-section (1), of the said Ordinances.

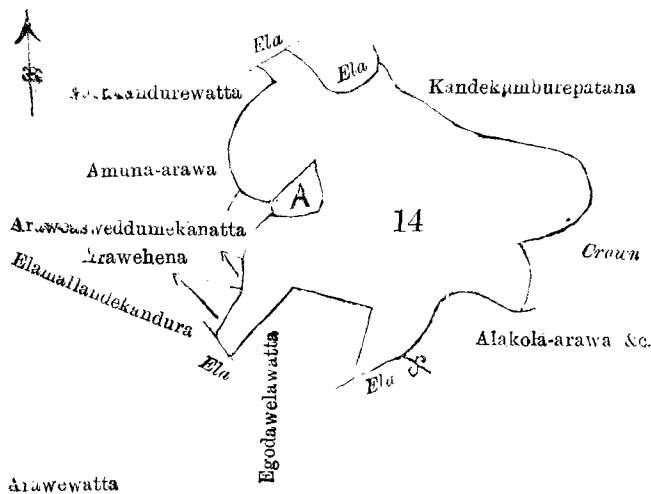
Description of the Land referred to.

The following lot situated in the village of Koskanuwa in the Dambawinipalata korale of the Udukinda division, in the Province of Uva, as described in the annexed certified tracing:—

Preliminary plan 54.

Lot.	Name of Land.	Extent.		
		A.	R.	P.
14	Kandekumburehenyaya	11	1	30

and bounded as follows: on the north by an ela, Kandekumburepatana belonging to Crown; on the east by Kandekumburepatana belonging to Crown; on the south by Alakola-arawa belonging to Galpottegedara



Scale of 8 Chains to an Inch.

Situation: Koskanuwa village in Dambawinipalata korale.

Preliminary plan 54.

Lot.	Name of Land.	Extent.		
		A.	R.	P.
14	Kandekumburehena, &c.	11	1	30

Surveyor-General's Office,
Colombo, June 15, 1903.

Sheet M 12
18—26

P. D. WARREN,
Assistant Surveyor-General.

Huduhena and others, an ela, Egodawelawatta claimed by Ukku Banda and others, the Elamallandekandura; on the west by Arawehena claimed by Agatakumburegedara Ukkuhami, Araweaswedumekanatta claimed by ditto, Amunearawa belonging to Galahitiyawattegedara Kiri Banda and others, Arawewatta claimed by Agatakumburegedara Kiri Banda, Amunuarawa belonging to Galahitiyawatte Kiri Banda and others, Gurukandurewatta claimed by Gurukanduregedara Ratta and others.

March 11, 1904.

Uva S.O. 302

J. G. FRASER,
Special Officer.

Order under Section 2 of "The Waste Lands Ordinances of 1897, 1899, 1900, and 1903," declaring Land to be Crown Property.

In the matter of the land commonly called or known as Udayalkumburepatana, situate in the village of Yalkumbura in the Dambawinipalata korale of the Udukinda division, in the Province of Uva, and of "The Waste Lands Ordinances of 1897, 1899, 1900, and 1903."

THE notice required by section 1 of "The Waste Lands Ordinances of 1897, 1899, 1900, and 1903," having been duly published in manner prescribed by that section in respect of the above-named land (*vide* notice No. 1,692), and no claim having been made to the said land or to any interest therein within the period of three months from the date specified in the said notice, I, John George Fraser, Special Officer appointed under section 28 of the said Ordinances, under and by virtue of the powers vested in me in that behalf by section 2 of the said Ordinances, do hereby on this 1st day of March, 1904, order and declare that the said land, as more fully described herein below, situate in the village of Yalkumbura in the Dambawinipalata korale of the Udukinda division, in the Province of Uva, and shown as lot 21 in preliminary plan No. 61 and in the annexed certified tracing therefrom, and containing in extent 4 acres and 10 perches, is the property of the Crown.

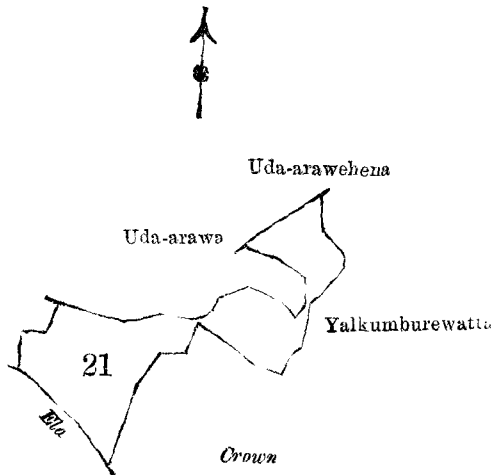
Description of the Land referred to.

The following lot situated in the village of Yalkumbura in the Dambawinipalata korale of the Udukinda division, in the Province of Uva, as described in the annexed certified tracing :—

Preliminary plan 61.

Lot.	Name of Land.	Extent.
		A. R. P.
21	Udayalkumburepatana	4 0 10

and bounded as follows : on the north by Uda-arawa belonging to Rambukpota Ratemahatmaya and



Scale of 8 Chains to an Inch.

Situation : Yalkumbura village in Dambawinipalata korale.

Preliminary plan 61.

Lot.	Name of Land.	Extent.
		A. R. P.
21	Udayalkumburepatana	4 0 10

Sheet M₁₇₋₂₅¹²

Surveyor-General's Office,
Colombo, June 20, 1903.

P. D. WARREN,
Assistant Surveyor-General.

others, Uda-arawahena claimed by Hulanbaddegedara Siyatu and others ; on the east and south by Yalkumburepatana belonging to Crown ; on the west by an ela, Udayalkumburewatta claimed by Rambukpota Ratemahatmaya and others.

The 1st day of March, 1904.

Uva S.O. 303

J. G. FRASER,
Special Officer.

Order under Section 4, Sub-section (1), of "The Waste Lands Ordinances of 1897, 1899, 1900, and 1903," admitting Land to be Private Property.

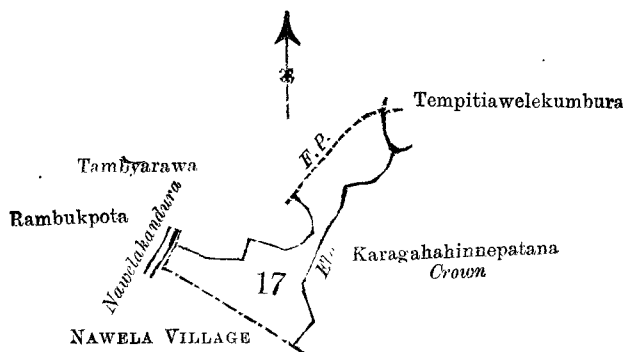
In the matter of the land commonly called or known as Tambyarawepatana, situate in the village of Yalkumbura in the Dambawinipalata korale of the Udukinda division, in the Province of Uva, and of "The Waste Lands Ordinances of 1897, 1899, 1900, and 1903."

WHEREAS in pursuance of section 1 of the said Ordinances it was duly notified on the Twenty-eighth day of August, One thousand Nine hundred and Three, that if no claim to the land commonly called or known as Tambyarawepatana, situate in the village of Yalkumbura in the Dambawinipalata korale of the Udukinda division, in the Province of Uva, containing in extent 2 acres and 2 roods, and shown as lot 17 in preliminary plan No. 61 and in the annexed certified tracing therefrom, was made to the Special Officer appointed under section 28 of the said Ordinances within the period of three months from the date specified in such notice, such land would be deemed the property of the Crown and dealt with on account of the Crown (*vide* notice No. 1,690) :

And whereas (1) Punchi Banda Katugaha, (2) Tikiri Banda Katugaha, (3) Rambukpota Katugaha Punchi Kumarihami, (4) Rambukpota Katugaha Tikiri Kumarihami, (5) Ulpotekumbura Dingirihami Gamarala made claim thereto, and I, John George Fraser, Special Officer appointed under section 28 of the said Ordinances, made due inquiry into such claim, I, with the consent of His Excellency the Governor, do hereby admit the claim of the said claimants to the said land, as more fully described herein below, under section 4, sub-section (1), of the said Ordinances.

Description of the Land referred to.

The land commonly called or known as Tambyarawepatana, situate in the village of Yalkumbura in the Dambawinipalata korale of the Udukinda division, in the Province of Uva, containing in extent 2 acres and 2 roods, shown as lot 17 in preliminary plan No. 61 and in the annexed certified tracing



Scale of 8 Chains to an Inch.

Situation : Yalkumbura village in Dambawinipalata korale.

Preliminary plan 61.

Lot.	Name of Land.	Extent.
		A. R. P.
17	Tambyarawepatana	2 2 0

Sheet M₁₇₋₂₅¹²

Surveyor-General's Office,
Colombo, June 20, 1903.

P. D. WARREN,
Assistant Surveyor-General.

therefrom, and bounded as follows : on the north by Tambiarawa belonging to Rambukpota Rate-mahatmaya and others, a footpath ; on the east by Tempitiyawelekumbura belonging to Kabilidowe Appuhami and others, an ela (Karagahahinnepatana belonging to Crown); on the south by the village limit of Nawela ; on the west by the Nawelakandura.

March 11, 1904.
Uva S.O. 304

J. G. FRASER,
Special Officer.

Order under Section 4, Sub-section (1), of "The Waste Lands Ordinances of 1897, 1899, 1900, and 1903,"
declaring the Land to be Crown Property.

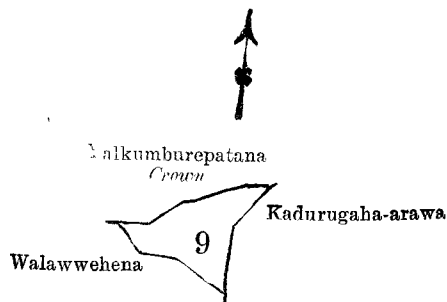
In the matter of the land commonly called or known as Walawwepatana, situate in the village of Yalkumbura in the Dambawinipalata korale of the Udukinda division, in the Province of Uva, and of "The Waste Lands Ordinances of 1897, 1899, 1900, and 1903."

WHEREAS in pursuance of section 1 of the said Ordinances it was duly notified on the Twenty-eighth day of August, One thousand Nine hundred and Three, that if no claim to the land commonly called or known as Walawwepatana, situate in the village of Yalkumbura in Dambawinipalata korale of the Udukinda division, in the Province of Uva, containing in extent 1 acre and 30 perches, and shown as lot 9 in preliminary plan No. 61 and in the annexed certified tracing therefrom, was made to the Special Officer appointed under section 28 of the said Ordinances within the period of three months from the date specified in such notice, such land would be deemed the property of the Crown and dealt with on account of the Crown (*vide* notice No. 1,690) :

And whereas Punchi Banda Katugaha made claim thereto ; and whereas the said claimant has withdrawn his claim to the said land, I, John George Fraser, Special Officer appointed under section 28 of the said Ordinances, under and by virtue of the powers vested in me in that behalf by section 4 of the said Ordinances, do hereby on this 11th day of March, 1904, order and declare, under section 4, sub-section (1), of the said Ordinances, that the said land, as more fully described herein below, is the property of the Crown.

Description of the Land referred to.

The land commonly called or known as Walawwepatana, situate in the village of Yalkumbura in the Dambawinipalata korale of the Udukinda division, in the Province of Uva, containing in extent 1 acre and 30 perches, shown as lot 9 in preliminary plan No. 61 and in the annexed certified tracing



Scale of 8 Chains to an Inch.

Situation : Yalkumbura village in Udukinda division of Dambawinipalata korale.

Lot.	Preliminary plan 61.				Extent. A. R. P.
	Name of Land.				
9	Walawwepatana	1 0 30

Surveyor-General's Office,
Colombo, February 18, 1904.

Sheet M₁₇-25¹²

P. D. WARREN,
Assistant Surveyor-General.

therefrom, and bounded as follows : on the north by Yalkumburapatana belonging to Crown ; on the east by Kadurugaha-arawa claimed by Bambukpota Ratemahatmaya and others ; on the south and west by Walawwehena belonging to Punchi Banda Katugaha and others.

March 11, 1904.
Uva S.O. 305

J. G. FRASER,
Special Officer.

Order under Section 4, Sub-section (1), of "The Waste Lands Ordinances of 1897, 1899, 1900, and 1903,"
admitting Land to be Private Property.

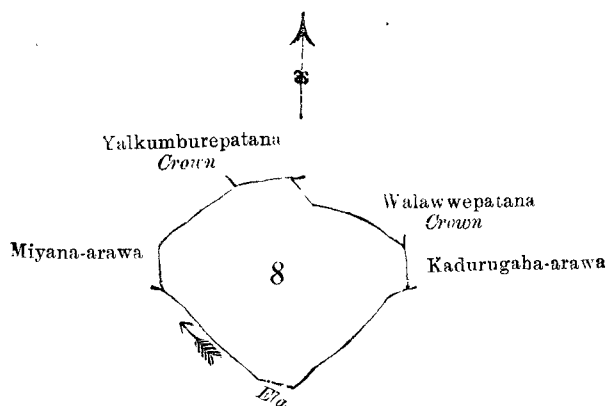
In the matter of the land commonly called or known as Walawwehena, situate in the village of Yalkumbura in the Dambawinipalata korale of the Udukinda division, in the Province of Uva, and of "The Waste Lands Ordinances of 1897, 1899, 1900, and 1903."

WHEREAS in pursuance of section 1 of the said Ordinances it was duly notified on the Twenty-eighth day of August, One thousand Nine hundred and Three, that if no claim to the land commonly called or known as Walawwehena, situate in the village of Yalkumbura in the Dambawinipalata korale of the Udukinda division, in the Province of Uva, containing in extent 5 acres 3 roods and 30 perches, and shown as lot 8 in preliminary plan No. 61 and in the annexed certified tracing therefrom, was made to the Special Officer appointed under section 28 of the said Ordinances within the period of three months from the date specified in such notice, such land would be deemed the property of the Crown and dealt with on account of the Crown (*vide* notice No. 1,690):

And whereas (1) Punchi Banda Katugaha, (2) Tikiri Banda Katugaha, (3) Rambukpota Katugaha Punchi Kumarihami, and (4) Rambukpota Katugaha Tikiri Kumarihami made claim thereto, and I, John George Fraser, Special Officer appointed under section 28 of the said Ordinances, made due inquiry into such claim, I, with the consent of His Excellency the Governor, do hereby admit the claim of the said claimants to the said land, as more fully described herein below, under section 4, sub-section (1), of the said Ordinances.

Description of the Land referred to.

The land commonly called or known as Walawwehena, situate in the village of Yalkumbura in the Dambawinipalata korale of the Udukinda division, in the Province of Uva, containing in extent 5 acres 3 roods and 30 perches, and shown as lot 8 in preliminary plan No. 61 and in the annexed certified tracing therefrom, and bounded as follows: on the north by Yalkumburepatana belonging



Scale of 8 Chains to an Inch.

Situation: Yalkumbura village in Udukinda division of Dambawinipalata korale.

Preliminary plan 61.

Lot.	Name of Land.	Extent.
		A. R. P.
8	Walawwehena	5 3 30

Sheet M₁₇₋₂₅¹²

Surveyor-General's Office,
Colombo, February 18, 1904.

P. D. WARRÉN,
Assistant Surveyor-General.

to Crown, Walawwepatana belonging to Crown; on the east by Kadurugaha-arawa claimed by Rambukpota Ratemahatmaya and others; on the south by an ela; and on the west by Miyana-arawa claimed by Rambukpota Ratemahatmaya and others.

March 11, 1904.
Uva S.O. 306

J. G. FRASER,
Special Officer.

Order under Section 4, Sub-section (1), of "The Waste Lands Ordinances of 1897, 1899, 1900, and 1903," admitting Land to be Private Property.

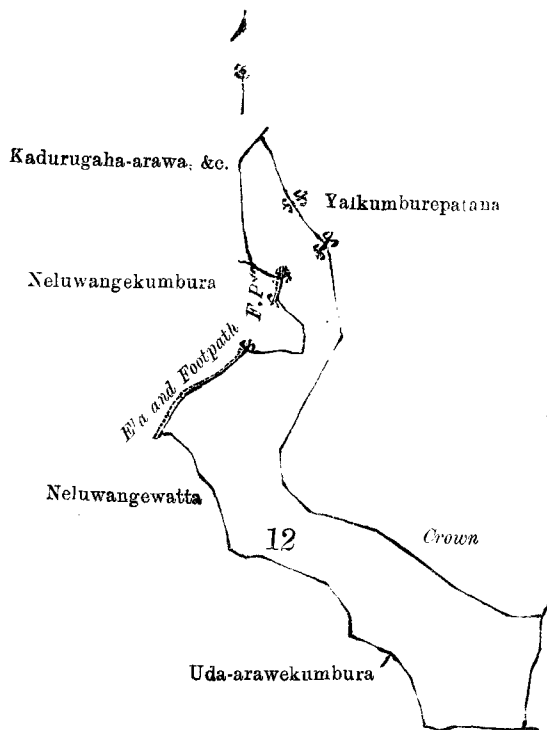
In the matter of the land commonly called or known as Kurundugasdowepatana, situate in the village of Yalkumbura in the Dambawinipalata korale of the Udukinda division, in the Province of Uva, and of "The Waste Lands Ordinances of 1897, 1899, 1900, and 1903."

WHEREAS in pursuance of section 1 of the said Ordinances it was duly notified on the Twenty-eighth day of August, One thousand Nine hundred and Three, that if no claim to the land commonly called or known as Kurundugasdowepatana, situate in the village of Yalkumbura in the Dambawinipalata korale of the Udukinda division, in the Province of Uva, containing in extent 10 acres, and shown as lot 12 in preliminary plan No. 61 and in the annexed certified tracing therefrom, was made to the Special Officer appointed under section 28 of the said Ordinances within the period of three months from the date specified in such notice, such land would be deemed the property of the Crown and dealt with on account of the Crown (*vide* notice No. 1,691):

And whereas (1) Punchi Banda Katugaha, (2) Rambukpota Katugaha Punchedi Kumarihami, (3) Tikiri Banda Katugaha, (4) Rambukpota Katugaha Tikiri Kumarihami made claim thereto, and I, John George Fraser, Special Officer appointed under section 28 of the said Ordinances, made due inquiry into such claim, I, with the consent of His Excellency the Governor, do hereby admit the claim of the said claimants to the said land, as more fully described herein below, under section 4, sub-section (1), of the said Ordinances.

Description of the Land referred to.

The land commonly called or known as Kurundugasdowepatana, situated in the village of Yalkumbura in the Dambawinipalata korale of the Udukinda division, in the Province of Uva, containing in extent 10 acres, shown as lot 12 in preliminary plan No. 61 and in the annexed certified tracing therefrom, and bounded as follows: on the north by Kadurugaha-arawa belonging to Rambukpota Ratemahatmaya and others; on the east by Yalkumburepatana belonging to Crown,



Scale of 8 Chains to an Inch.

Situation: Yalkumbura village in Dambawinipalata korale.

Lot.	Name of Land.	Extent. A. R. P.
12	Kurundugasdowepatana	10 0 0

Surveyor-General's Office,
Colombo, June 20, 1903.

Sheet M₁₇ 12—25

P. D. WARREN,
Assistant Surveyor-General.

Uda-arawehena claimed by Hulanbadgedara Siyatu and others; on the south by Uda-arawekumbura belonging to Rambukpota Ratemahatmaya and others; on the west by Neluwangiyewatta claimed by Rambukpota Ratemahatmaya and others, an ela, a footpath, Neluwangiyekumbura belonging to T. B. Katugaha Ratemahatmaya.

March 10, 1904.
Uva S.O. 307

J. G. FRASER,
Special Officer.

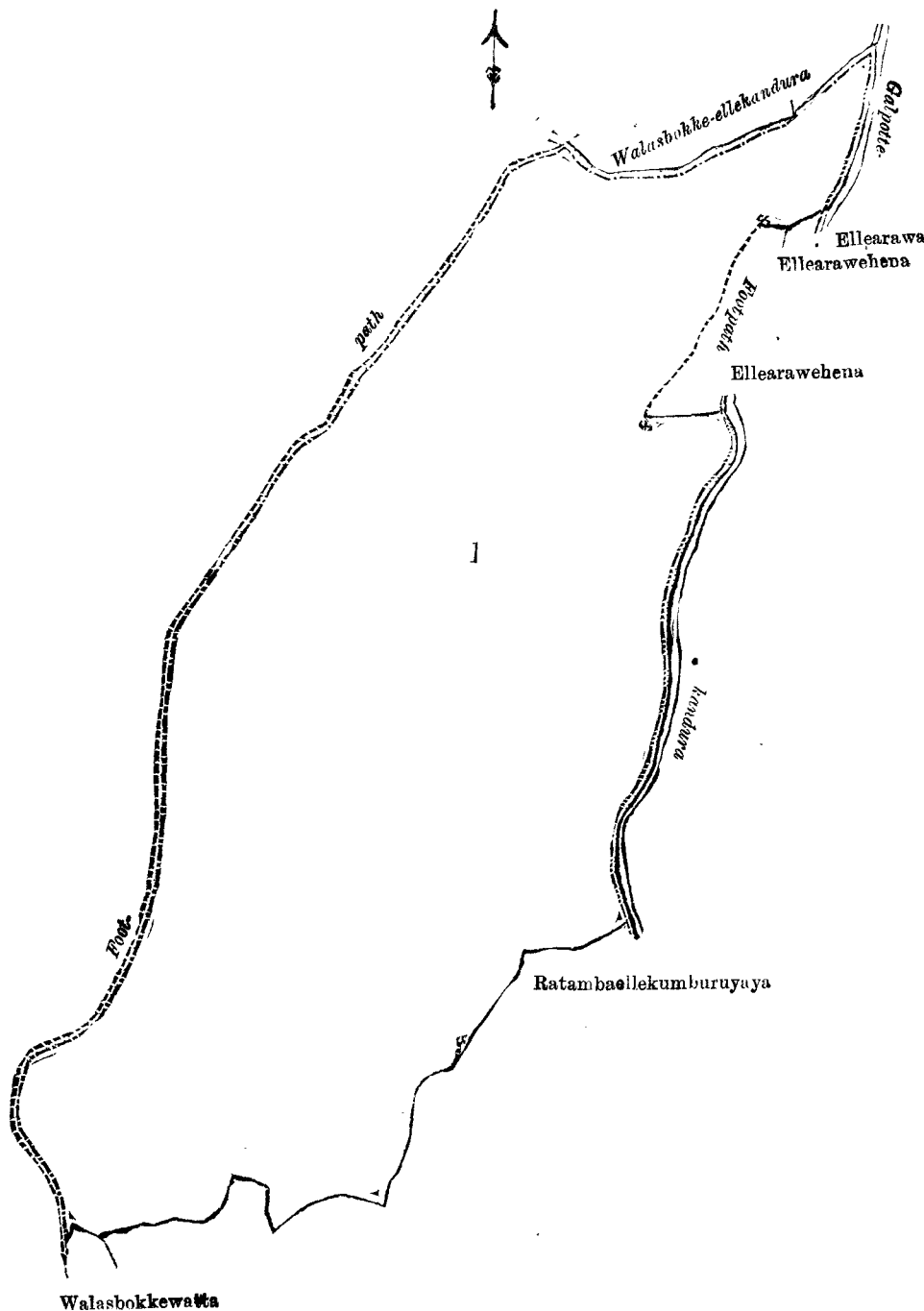
Order under Section 2, of "The Waste Lands Ordinances of 1897, 1899, 1900, and 1903,"
declaring Land to be Crown Property.

In the matter of the land commonly called or known as Walasbokke-ellepatana, situate in the village of Kabillegama in the Udapalata korale of the Udukinda division, in the Province of Uva, and of "The Waste Lands Ordinances of 1897, 1899, 1900, and 1903."

THE notice required by section 1 of "The Waste Lands Ordinances of 1897, 1899, 1900, and 1903," having been duly published in manner prescribed by that section in respect of the above-named land (*vide* notice No. 1,707), and no claim having been made to the said land or to any interest therein within the period of three months from the date specified in the said notice, I, John George Fraser, Special Officer appointed under section 28 of the said Ordinances, under and by virtue of the powers vested in me in that behalf by section 2 of the said Ordinances, do hereby on this 1st day of March, 1904, order and declare that the said land, as more fully described herein below, situate in the village of Kabillegama in the Udapalata korale of the Udukinda division, in the Province of Uva, and shown as lot 1 in preliminary plan No. 65 and in the annexed certified tracing therefrom, and containing in extent 83 acres 3 roods and 20 perches, is the property of the Crown.

Description of the Land referred to.

The land commonly called or known as Walasbokke-ellepatana, situate in the village of Kabillegama in Udapalata korale of the Udukinda division, in the Province of Uva, containing in



Scale of 8 Chains to an Inch.

Situation : Kabillegama village in Udaalata korale.

Preliminary plan 65.

Lot.	Name of Land.	Extent. A. R. P.
1 ...	Walasbokke-ellepatana ...	83 3 20

Surveyor-General's Office,
Colombo, June 29, 1903.

Sheet M₂₄¹¹—32

P. D. WARREN,
Assistant Surveyor-General.

extent 83 acres 3 roods and 20 perches, shown as lot 1 in preliminary plan No. 65 and in the annexed certified tracing therefrom, and bounded as follows : on the north by the Walasbokke-ellekandura (the village limit of Agampodigama); on the east by the Galpottেকandura, Ellearawa claimed by Tetigahagedara Suddana, Ellearawehena claimed by ditto and others, a footpath, Ellearawehena claimed by Tetigahagedara Suddana and others, the Galpottেকandura; on the south by Ratambaellekumburuyaya claimed by Kudagediyegedara Siridara and others, Walasbokkewatta claimed by Palleulpotegedara Punchi Kira; on the west by a footpath (the village limit of Gannekumburegama).

The 1st day of March, 1904.
Uva S.O. 308

J. G. FRASER,
Special Officer.

Order under Section 2 of "The Waste Lands Ordinances of 1897, 1899, 1900, and 1903," declaring Land to be Crown Property.

In the matter of the land commonly called or known as Dimbulgashulahepatana and Huriyagastennepatana, situate in the village of Diwitotawela in the Dambawinipalata korale of the Udukinda division, in the Province of Uva, and of "The Waste Lands Ordinances of 1897, 1899, 1900, and 1903."

THE notice required by section 1 of "The Waste Lands Ordinances of 1897, 1899, 1900, and 1903," having been duly published in manner prescribed by that section in respect of the above-named land (*vide* notice No. 1,751), and no claim having been made to the said land or to any interest therein within the period of three months from the date specified in the said notice, I, John George Fraser, Special Officer appointed under section 28 of the said Ordinances, under and by virtue of the powers vested in me in that behalf by section 2 of the said Ordinances, do hereby on this 1st day of March, 1904, order and declare that the said land, as more fully described herein below, situate in the village of Diwitotawela in the Dambawinipalata korale of the Udukinda division, in the Province of Uva, and shown as lot 7 in preliminary plan No. 55 and in the annexed certified tracing therefrom, and containing in extent 168 acres 2 roods and 1 perch, is the property of the Crown.

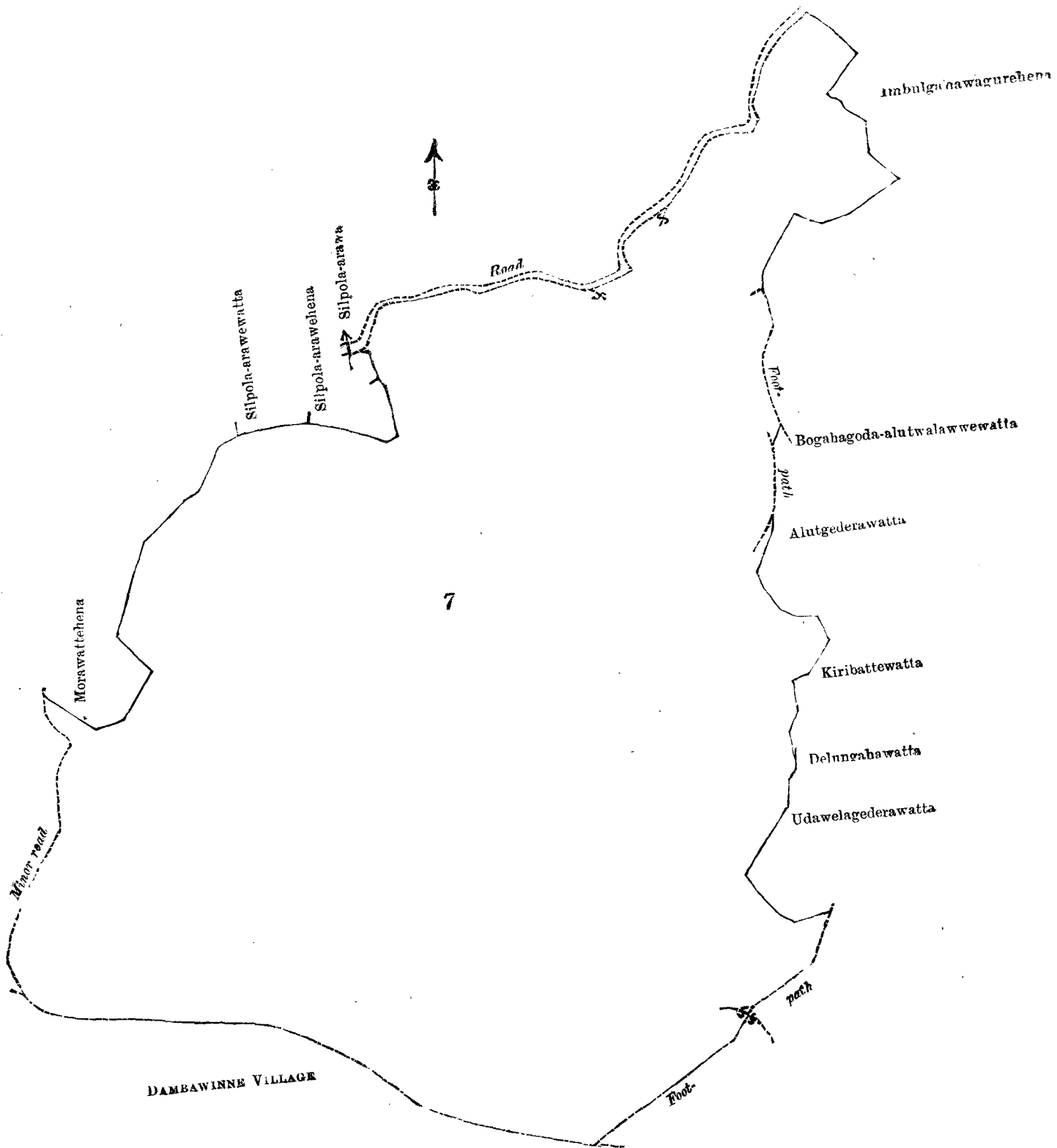
Description of the Land referred to.

The land commonly called or known as Dimbulgashulahepatana and Huriyagastennepatana, situate in the village of Diwitotawela in Dambawinipalata korale of the Udukinda division, in the Province of Uva, containing in extent 168 acres 2 roods and 1 perch, shown as lot 7 in preliminary plan 55 and in the annexed certified tracing therefrom, and bounded as follows : on the north by Silpola-arawewatta claimed by Silpola-arawepela Bilinduwa Hulawaliya, Silpola-arawehena claimed by ditto, Silpola-arawa claimed by ditto, the high road from Nuwara Eliya to Badulla; on the east by Imbulgahawagurehena claimed by Diwitotawela Loku Banda, a footpath, Bogahagoda-alutwalawewatta claimed by Diwitotawela Punchi Banda Lekama, Alutgedarawatta claimed by Diwitotawela Loku Banda, late Korala, Kiribattewatta claimed by ditto, Delungahawatta claimed by ditto, Udawelagedarawatta claimed by Udawelagedara Huduhami and others, a footpath; on the south by the village limit of Dambawinna; on the west by the minor road from Bandarawela to Welimada, Morawattehena claimed by Diwitotawela Loku Banda, late Korala.

The 1st day of March, 1904.

J. G. FRASER,
Special Officer.

[For Tracing see page 417.]



Scale of 8 Chains to an Inch.
 Situation : Diwitotawala village in Dambawinipalata korale.
 Preliminary plan 55.

Lot.	Name of Land.	Extent. A. R. P.
7 ...	Dimbulgashulahepatana and Huriyagastennepatana ...	168 2 1

Sheets M₂₄₋₃₂¹¹ and M₁₇₋₂₅¹²

Surveyor-General's Office,
 Colombo, June 29, 1903.

P. D. WARREN,
 Assistant Surveyor-General.

Uva S.O. 309

Order under Section 4, Sub-section (1), of "The Waste Lands Ordinances of 1897, 1899, 1900, and 1903," admitting Land to be Private Property.

In the matter of the land commonly called or known as Kudugalehenyaya, situate in the village of Edandupola in the Dehiwinipalata korale of the Udukinda division, in the Province of Uva, and of "The Waste Lands Ordinances of 1897, 1899, 1900, and 1903."

WHEREAS in pursuance of section 1 of the said Ordinances it was duly notified on the Twenty-first day of August, One thousand Nine hundred and Three, that if no claim to the land commonly called or known as Kudugalehenyaya, situate in the village of Edandupola in the Dehiwinipalata korale of the Udukinda division, in the Province of Uva, containing in extent 2 acres 2 roods and 25 perches, and shown as lot 3 in preliminary plan No. 45 and in the annexed certified tracing therefrom, was made to the Special Officer appointed under section 28 of the said Ordinances within the period of three months from the date specified in such notice, such land would be deemed the property of the Crown and dealt with on account of the Crown (*vide* notice No. 1,670):

And whereas Edurupolagedara Rankiriya of Yahala-arawa made claim thereto, and I, John George Fraser, Special Officer appointed under section 28 of the said Ordinances, made due inquiry into such claim, I do hereby admit the claim of the said claimant to the said land, as more fully described herein below, under section 4, sub-section (1), of the said Ordinances.

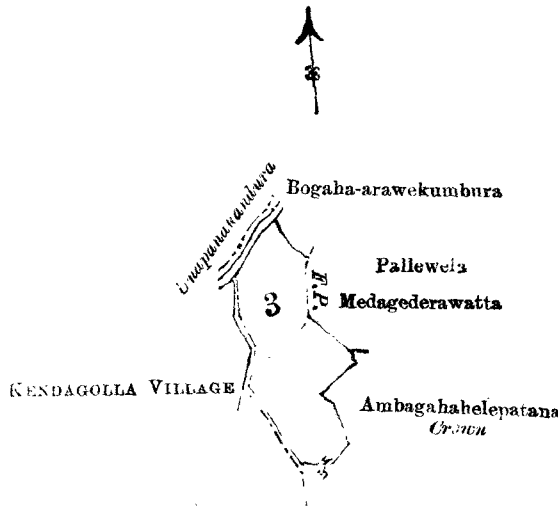
Description of the Land referred to.

The following lot situated in the village of Edandupola in Dehiwinipalata korale of the Udukinda division, in the Province of Uva, as described in the annexed certified tracing :—

Preliminary plan 45.

Lot.	Name of Land.	Extent. A. R. P.
3	Kudugalehenyaya	2 2 25

and bounded as follows : on the north by the Udapanakandura, Bogaha-arawekumbura claimed by Medagedara Samodara and others ; on the east by a footpath, Pallewelamedagederawatta claimed by Medagedera Hudi and



Scale of 8 Chains to an Inch.

Situation : Edandupola village in Dehiwinipalata korale.

Preliminary plan 45.

Lot.	Name of Land.	Extent. A. R. P.
3	Kudugalehenyaya	2 2 25

Sheet O₁¹²—19

Surveyor-General's Office,
Colombo, June 17, 1903.

P. D. WARREN,
Assistant Surveyor-General.

others, Ambagahahelepatana belonging to Crown ; on the south by Ambagahahelepatana belonging to Crown ; on the west by the village limit of Kendagolla.

March 1, 1904.

J. G. FRASER,
Special Officer.

**Order under Section 2 of "The Waste Lands Ordinances of 1897, 1899, 1900, and 1903,"
declaring Lands to be Crown Property.**

In the matter of the lands commonly called or known as Gatahanepotapatana, Kirimetiyekele, Medahinna, and Gedarakumburekele, &c., situate in the village of Ketakale in the Dambawinipalata korale of the Udukinda division, in the Province of Uva, and of "The Waste Lands Ordinances of 1897, 1899, 1900, and 1903."

THE notice required by section 1 of "The Waste Lands Ordinances of 1897, 1899, 1900, and 1903," having been duly published in manner prescribed by that section in respect of the above-named lands (*vide* notice No. 1,741), and no claim having been made to the said lands or to any interest therein within the period of three months from the date specified in the said notice, I, John George Fraser, Special Officer appointed under section 28 of the said Ordinances, under and by virtue of the powers vested in me in that behalf by section 2 of the said Ordinances, do hereby on this 1st day of March, 1904, order and declare that the said lands, as more fully described herein below, situate in the village of Ketakale in the Dambawinipalata korale of the Udukinda division, in the Province of Uva, and shown as lots 2, 10, 13, 16, and 21 in preliminary plan No. 56 and in the annexed certified tracings therefrom, and containing in extent 195 acres 2 roods and 25 perches, are the property of the Crown.

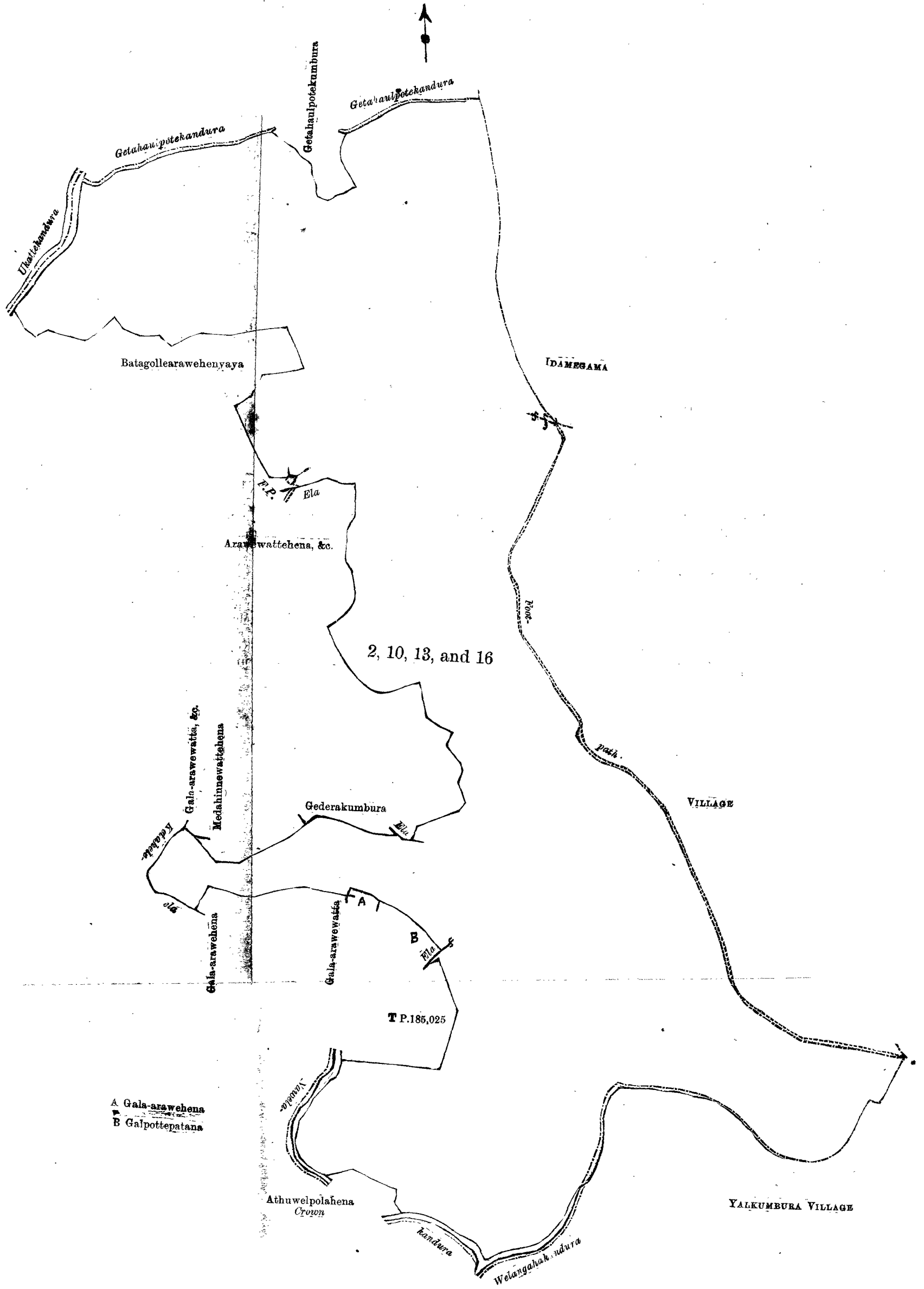
Description of the Lands referred to.

The following lots situated in the village of Ketakale in the Dambawinipalata korale of the Udukinda division, in the Province of Uva, as described in the annexed certified tracings:—

		I.			Extent.		
		Preliminary plan 56.			A. R. P.		
Lot.		Name of Land.			A.	R.	P.
2	...	Gatahanepotapatana	189	0	20
10	...	Kirimetiyekele	0	3	30
13	...	Medahinna	0	2	20
16	...	Gedarakumburekele	3	2	0
					<hr/>	<hr/>	<hr/>
					194	0	30

and bounded as follows: on the north by the Getahaulpatekandure, Getahaulpotekumbura claimed by Iluktalawegedara Keerala, the Getahaulpotekandura, the village limit of Puhulpole; on the east by the village limit of Idamegama; on the south by the village limit of Yakumbura, the Welangahakandura, the Nawelakandura, Atuwelpolahena belonging to Crown; on the west by the Nawelakandura, Atuwelpolawatta (T.P. 185,025), a water-course, Galpottapatana claimed by Ketakale Loku Banda, late Korala and others, Gala-arawehena claimed by Ketakale Banda and others, Gala-arawewatta claimed by Banda and others, Gala-arawehena claimed by Wearawe Banda and others, the Ketakale-ela, Gala-arawewattuyaya claimed by Ketakale Banda and others, Medahinnewattehena claimed by Ketakale Banda and others, Gedarakumbura claimed by Rattearawe Kawrala and others, a water-course, Arawewattahenyaya claimed by Ketakale Loku Bandara, late Korala, and others, a water-course, a footpath, Batagollearawehenyaya claimed by Batagollearawe Punchirala and others the Ukattakandura.

[For Tracing see page 420.]



A Gala-arawehena
 B Galpottepatana

Scale of 8 Chains to an Inch.

Situation : Ketakela village in Dambawinipalata korale.

Preliminary plan 56.

Lot.	Name of Land.	Extent.	
		A.	R. P.
2	Gatanepotapatana	189	0 20
10	Kirimetiya	0	3 30
13	Medahinna	0	2 20
16	Gedarakumburekele	3	2 0
		194	0 30

Surveyor-General's Office,
Colombo, July 4, 1903.

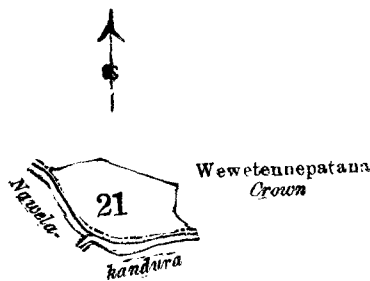
P. D. WARREN,
Assistant Surveyor-General.

II.

Preliminary plan 56.

Lot.	Name of Land.	Extent	
		A.	R. P.
21	Attuwalpolahena	1	1 35

and bounded as follows : on the north and east by Wewetennepatana belonging to Crown ; on the



Scale of 8 Chains to an Inch.

Situation : Ketakela village in Dambawinipalata korale.

Preliminary plan 56.

Lot.	Name of Land.	Extent.	
		A.	R. P.
21	Atuwalpolahena	1	1 35

Sheet M¹²₁₇₋₂₅

Surveyor-General's Office,
Colombo, July 4, 1903.

P. D. WARREN,
Assistant Surveyor-General.

south and west by the Nawalekandura.

March 1, 1904.
Uva S.O. 311

J. G. FRASER,
Special Officer.

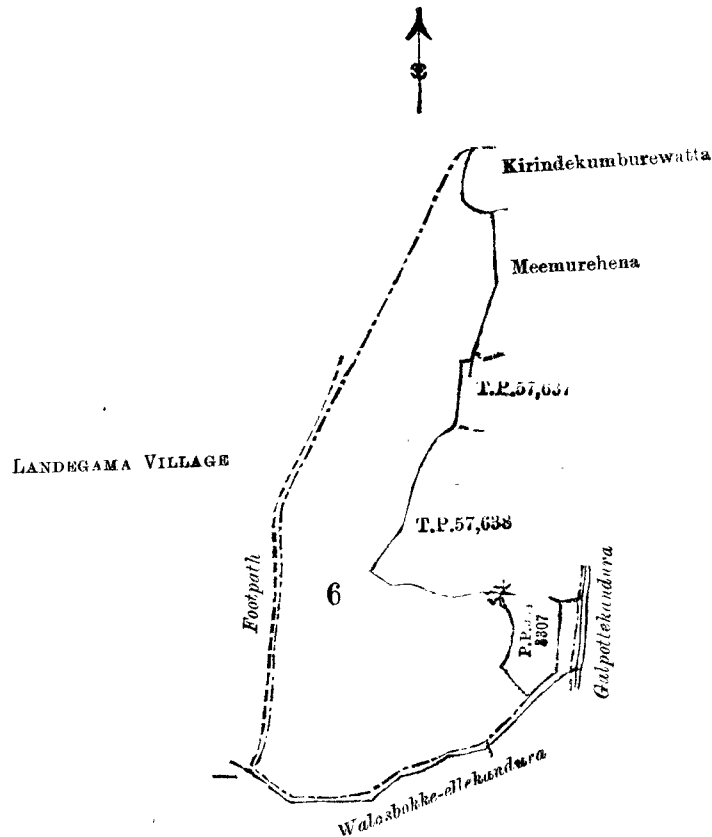
Order under Section 2 of "The Waste Lands Ordinances of 1897, 1899, 1900, and 1903," declaring Land to be Crown Property.

In the matter of the land commonly called or known as Meemurepatana, situate in village of Aganpodigama in the Udapalata korale of the Udukinda division, in the Province of Uva, and of "The Waste Lands Ordinances of 1897, 1899, 1900, and 1903."

THE notice required by section 1 of "The Waste Lands Ordinances of 1897, 1899, 1900, and 1903," having been duly published in manner prescribed by that section in respect of the above-named land (*vide* notice No. 1,675), and no claim having been made to the said land or to any interest therein within the period of three months from the date specified in the said notice, I, John George Fraser, Special Officer appointed under section 28 of the said Ordinances, under and by virtue of the powers vested in me in that behalf by section 2 of the said Ordinances, do hereby on this 1st day of March, One thousand Nine hundred and Four, order and declare that the said land, as more fully described herein below, situate in the village of Aganpodigama in the Udapalata korale of the Udukinda division, in the Province of Uva, and shown as lot 6 in preliminary plan No. 58 and in the annexed certified tracing therefrom, and containing in extent 15 acres 2 roods and 9 perches, is the property of the Crown.

Description of the Land referred to.

The land commonly called or known as Meemurepatana, situate in the village of Agampodigama in the Udapalata korale of the Udukinda division, in the Province of Uva, containing in extent 15 acres 2 roods and 9 perches, shown as lot 6 in preliminary plan No. 58 and in the annexed certified



Scale of 8 Chains to an Inch.

Situation: Agampodigama village in Udapalata korale.

Lot.	Name of Land.	Extent.
Preliminary plan 58.		
A. R. P.		
6	Meemurepatana	15 2 9

Surveyor-General's Office, Colombo, June 18, 1903. Sheet M₂₄¹¹-32 P. D. WARREN, Assistant Surveyor-General.

tracing therefrom, and bounded as follows: on the north by Kiridekumburewatta claimed by Kiridekumburewattedgedara Kaluwa Kattadiya; on the east by Meemurehena claimed by Kiridekumburewattedgedara Menika and others, Meemurewatta (T.P. 57,637) and (T.P. 57,638), P.P. 3,307⁹⁶⁴, the Galpottakandura; on the south by the Walasbokke-ellekandura (the village limit of Kabillegama); on the west by a footpath, the village limit of Landegama.

The 1st day of March, 1904.
Uva S.O. 312

J. G. FRASER,
Special Officer.

Order under Section 2 of "The Waste Lands Ordinances of 1897, 1899, 1900, and 1903," declaring
Lands to be Crown Property.

In the matter of the lands commonly called or known as Meemurehena and Udademodarahena, situate in the village of Aganpodigama in the Udapalata korale of the Udukinda division, in the Province of Uva, and of "The Waste Lands Ordinances of 1897, 1899, 1900, and 1903."

THE notice required by section 1 of "The Waste Lands Ordinances of 1897, 1899, 1900, and 1903," having been duly published in manner prescribed by that section in respect of the above-named lands (*vide* notice No. 1,674), and no claim having been made to the said lands or to any interest therein within the period of three months from the date specified in the said notice, I, John George Fraser, Special Officer appointed under section 28 of the said Ordinances, under and by virtue of the powers vested in me in that behalf by section 2 of the said Ordinances, do hereby on this 1st day of March, 1904, order and declare that the said lands, as more fully described herein below, situate in the village of Aganpodigama in the Udapalata korale of the Udukinda division, in the Province of Uva, and shown as lots 7 and 1 in preliminary plan No. 58 and in the annexed certified tracings therefrom, and containing in extent 3 acres and 22 perches, are the property of the Crown.

Description of the Lands referred to.

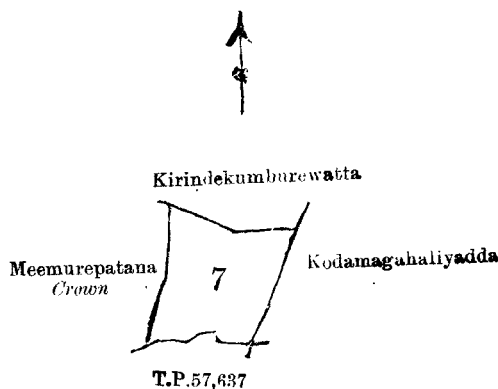
The following lots situate in the village of Agampodigama in the Udapalata korale of the Udukinda division, in the Province of Uva, as described in the annexed certified tracings:—

I.

Preliminary plan 58.

Lot.	Name of Land.	Extent.
		A. R. P.
7	Meemurehena	2 1 30

and bounded as follows: on the north by Kirindekumburewatta claimed by Kirindekumburewatte-



Scale of 8 Chains to an Inch.

Preliminary plan 58.

Situation: Agampodigama village in Udapalata korale.

Lot.	Name of Land.	Extent.
		A. R. P.
7	Meemurehena	2 1 30

Sheet M₂₄¹¹-32

Surveyor-General's Office,
Colombo, June 18, 1903.

P. D. WARREN,
Assistant-Surveyor General.

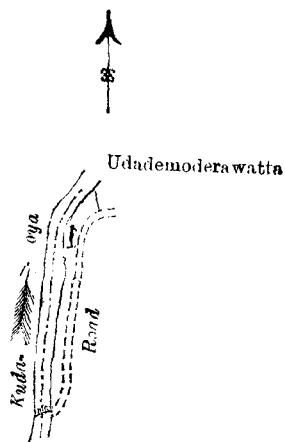
gedara Kaluwa Kattadiya; on the east by Kodamagahaliyadda claimed by Kirindekumbure Menika and others; on the south by Meemurewatta sold by Crown to Doragodakumbure Rankiriya (T.P. 57,637); on the west by Meemurepatana belonging to Crown.

II.

Preliminary plan 58.

Lot.	Name of Land.	Extent. A. R. P.
1	Udademodarahena	0 2 32

and bounded as follows: on the north by Udademodarawatta claimed by Divela Anthonige Juan



Scale of 8 Chains to an Inch.

Preliminary plan 58.

Lot.	Name of Land.	Situation: Agampodigama village in Udalalata kooale.	Extent. A. R. P.
1	Udademodarahena		0 2 32

Sheet M₂₄₋₃₂¹¹

Surveyor-General's Office,
Colombo, June 18, 1903.

P. D. WARREN,
Assistant Surveyor-General.

Appu; on the east and south by the high road from Nuwara Eliya to Badulla; on the west by the Kuda-oya.

The 1st day of March, 1904.

Uva S.O. 313

J. G. FRASER,
Special Officer.

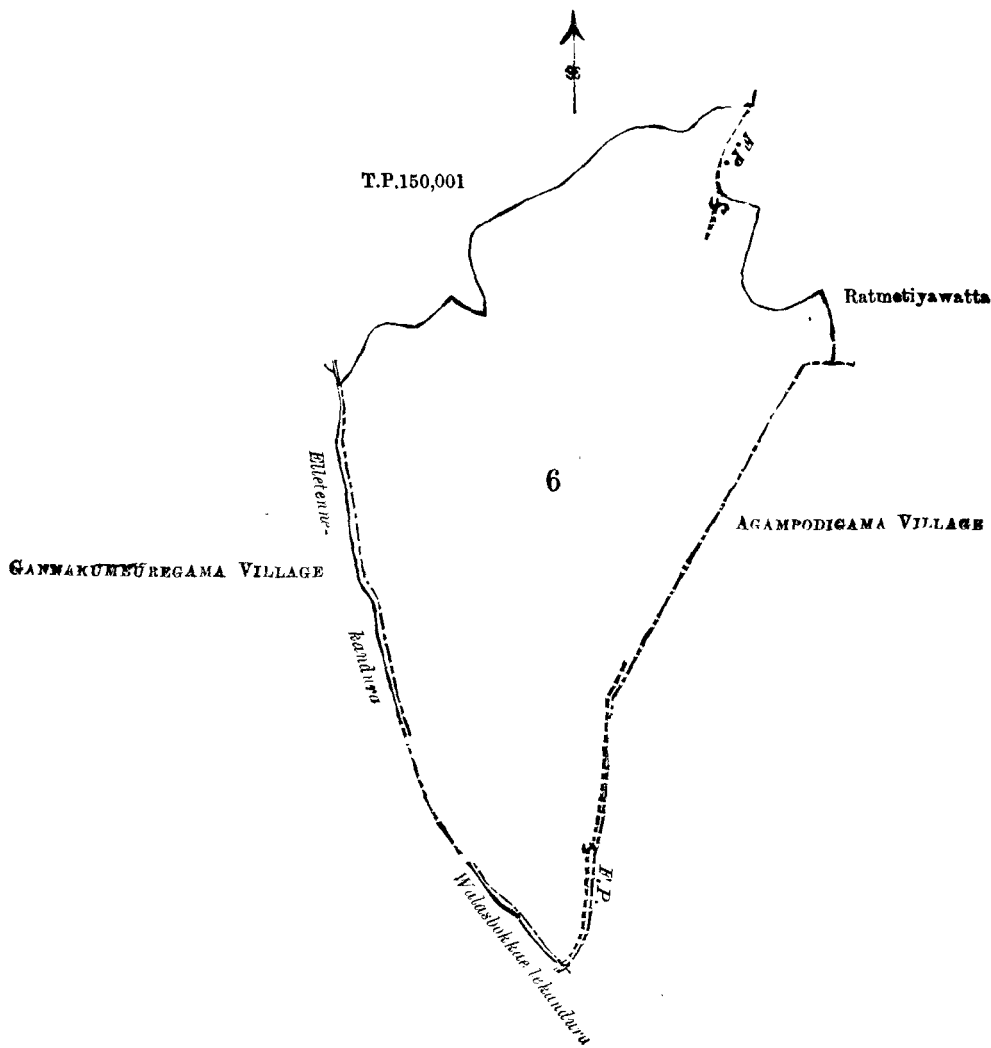
**Order under Section 2 of "The Waste Lands Ordinances of 1897, 1899, 1900, and 1903," declaring
Land to be Crown Property.**

In the matter of the land commonly called or known as *Ratnetiyapatana*, situate in the village of Landegama in the Udalalata korale of the Udukinda division, in the Province of Uva, and of "The Waste Lands Ordinances of 1897, 1899, 1900, and 1903."

THE notice required by section 1 of "The Waste Lands Ordinances of 1897, 1899, 1900, and 1903," having been duly published in manner prescribed by that section in respect of the above-named land (*vide* notice No. 1,681), and no claim having been made to the said land or to any interest therein within the period of three months from the date specified in the said notice, I, John George Fraser, Special Officer appointed under section 28 of the said Ordinances, under and by virtue of the powers vested in me in that behalf by section 2 of the said Ordinances, do hereby on this 1st day of March, 1904, order and declare that the said land, as more fully described herein below, situate in the village of Landegama in the Udalalata korale of the Udukinda division, in the Province of Uva, and shown as lot 6 in preliminary plan No. 57 and in the annexed certified tracing therefrom, and containing in extent 39 acres 2 roods and 12 perches, is the property of the Crown.

Description of the Land referred to.

The land commonly called or known as Ratmetiyapatana, situate in the village of Landegama in Udapalata korale of the Udukinda division, in the Province of Uva, containing in extent 3⁰ acres 2 roods and 12 perches, shown as lot 6 in preliminary plan No. 57 and in the annexed certified tracing therefrom, and



Scale of 8 Chains to an Inch.

Situation : Landegama village in Udapalata korale.

Preliminary plan 57.

Lot.	Name of Land.	Extent. A. R. P.
6	Ratmetiyapatana	39 2 12

Sheet M₂₄¹¹—32

Surveyor-General's Office,
Colombo, June 18, 1903.

P. D. WARREN,
Assistant Surveyor-General.

bounded as follows : on the north by Sanduwahena (T.P. 150,001) ; on the east by a footpath, Ratmetiyawatta claimed by Ratmetiyegedara Wattuwa and others, the village limit of Agampodigama, a footpath ; on the south by the Walasbokke-ellekandura ; on the west by the village limit of Gannekumburegama, the Elletennekandura.

The 1st day of March, 1904.
Uva S.O. 314

J. G. FRASER,
Special Officer.

Order under Section 2 of "The Waste Lands Ordinances of 1897, 1899, 1900, and 1903," declaring
Lands to be Crown Property.

In the matter of the lands commonly called or known as Ratalagollepatana *alias* Udaratalagollehena and Ratalagollehena, situate in the village of Mirahawatta in the Dambawinipalata korale of the Udukinda division, in the Province of Uva, and of "The Waste Lands Ordinances of 1897, 1899, 1900, and 1903."

THE notice required by section 1 of "The Waste Lands Ordinances of 1897, 1899, 1900, and 1903," having been duly published in manner prescribed by that section in respect of the above-named lands (*vide* notice No. 1,719), and no claim having been made to the said lands or to any interest therein within the period of three months from the date specified in the said notice, I, John George Fraser, Special Officer appointed under section 28 of the said Ordinances, under and by virtue of the powers vested in me in that behalf by section 2 of the said Ordinances, do hereby on this 1st day of March, 1904, order and declare that the said lands, as more fully described herein below, situate in the village of Mirahawatta in the Dambawinipalata korale of the Udukinda division, in the Province of Uva, and shown as lots 5 and 3 in preliminary plan No. 63 and in the annexed certified tracings therefrom, and containing in extent 6 acres 2 roods and 25 perches, are the property of the Crown.

Description of the Lands referred to.

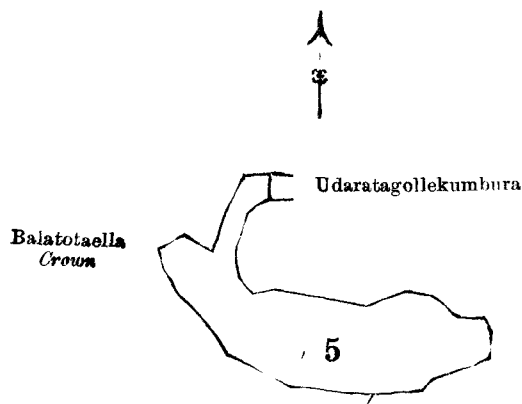
The following lots situated in the village of Mirahawatta in the Dambawinipalata korale of the Udukinda division, in the Province of Uva, as described in the annexed certified tracings:—

I.

Preliminary plan 63.

Lot.	Name of Land.	Extent. A. R. P.
5 ...	Ratalagollepatana <i>alias</i> Udaratalagollehena ...	4 3 20

and bounded as follows: on the north and east by Udaratalagollekumbura claimed by Badalgedara



Scale of 8 Chains to an Inch.

Situation: Mirahawatta village in Dambawinipalata korale.

Preliminary plan 63.

Lot.	Name of Land.	Extent. A. R. P.
5 ...	Udaratalagollehena <i>alias</i> Ratalagollepatana ...	4 3 20

Sheet M₁₈¹²—26

Surveyor-General's Office.
Colombo, July 8, 1903.

P. D. WARREN,
Assistant Surveyor-General.

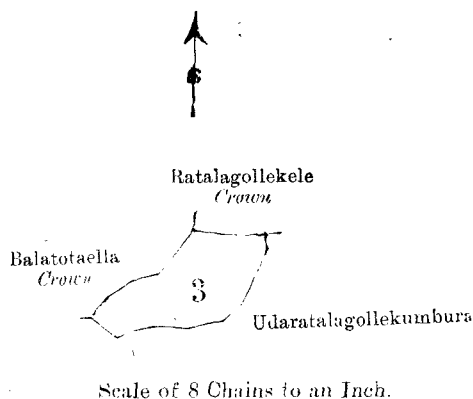
Sendinaide and others; on the south and west by Balatotaella belonging to Crown.

II.

Preliminary plan 63.

Lot.	Name of Land.	Extent.
3	Ratalagollehena	1 3 5

and bounded as follows : on the north by Ratalagollekele belonging to Crown ; on the east and south



Situation : Mirahawatta village in Dambawinipalata korale.

Preliminary plan 63.

Lot.	Name of Land.	Extent.
3	Ratalagollehena	1 3 5

Sheet M₁₈¹²-26

Surveyor-General's Office,
Colombo, July 8, 1903.

P. D. WARREN,
Assistant Surveyor-General.

by Udaratalagollekumbura belonging to Badalgedara Sendinaide and others ; on the west by Balatotaella belonging to Crown.

The 1st day of March, 1904.

Uva S.O. 315

J. G. FRASER,
Special Officer.

Order under Section 2 of "The Waste Lands Ordinances of 1897, 1899, 1900, and 1903," declaring Lands to be Crown Property.

In the matter of the lands commonly called or known as Dawatagoda, Dawataellekehena, and Angurubedda, situate in the village of Dawatagama in the Dehiwinipalata korale of the Udukinda division, in the Province of Uva, and of "The Waste Lands Ordinances of 1897, 1899, 1900, and 1903."

THE notice required by section 1 of "The Waste Lands Ordinances of 1897, 1899, 1900, and 1903," having been duly published in manner prescribed by that section in respect of the above-named lands (*vide* notice No. 1,754), and no claim having been made to the said lands or to any interest therein within the period of three months from the date specified in the said notice, I, John George Fraser, Special Officer appointed under section 28 of the said Ordinances, under and by virtue of the powers vested in me in that behalf by section 2 of the said Ordinances, do hereby on this 1st day of March, 1904, order and declare that the said lands, as more fully described herein below, situate in the village of Dawatagama in the Dehiwinipalata korale of the Udukinda division, in the Province of Uva, and shown as lots 1, 11, and 15 in preliminary plan No. 43 and in the annexed certified tracing therefrom, and containing in extent 259 acres 1 rood and 28 perches, are the property of the Crown.

Description of the Lands referred to.

The following lots situated in the village of Dawatagama in the Dehiwinipalata korale of the Udukinda division, in the Province of Uva, as described in the annexed certified tracing :—

I.

Preliminary plan 43.

Lot.	Name of Land.	Extent.		
		A.	R.	P.
1	Dawatagoda	255	2	38
11	Dawataellekelehenena	0	3	10
15	Angurubedda	2	3	20
		<u>259</u>	<u>1</u>	<u>28</u>

and bounded as follows : on the north by the Ambagollekandura, the village limit of Udaperuwegama ; on the east by the Uma-oya, Yapulassebena claimed by Dowegeedara Kirihata, Yapalessekumbura claimed by Dowegeedara Kirihata and others, the Uma-oya, Rambukpotahena claimed by Dawatagedara Menika and others ; on the south by the Uruellegalakandura (the village limit of Ulugala) ; on the west by Bokotutenna claimed by Kodikaragedara Puchihata and others, Egodagedarawatta claimed by B. Paustinu Perera and others, Dandugalahena claimed by Waragahawatta Kirihata and others, a footpath, Dandugalehena claimed by Waragahawatte Kirihata and others, a stream.

NOTE.—The following lots lying within the above-named boundaries are excluded from this order, and their aggregate acreage, viz., 14 acres 1 rood and 15 perches, is not included in the acreage of 259 acres 1 rood and 28 perches given above :—

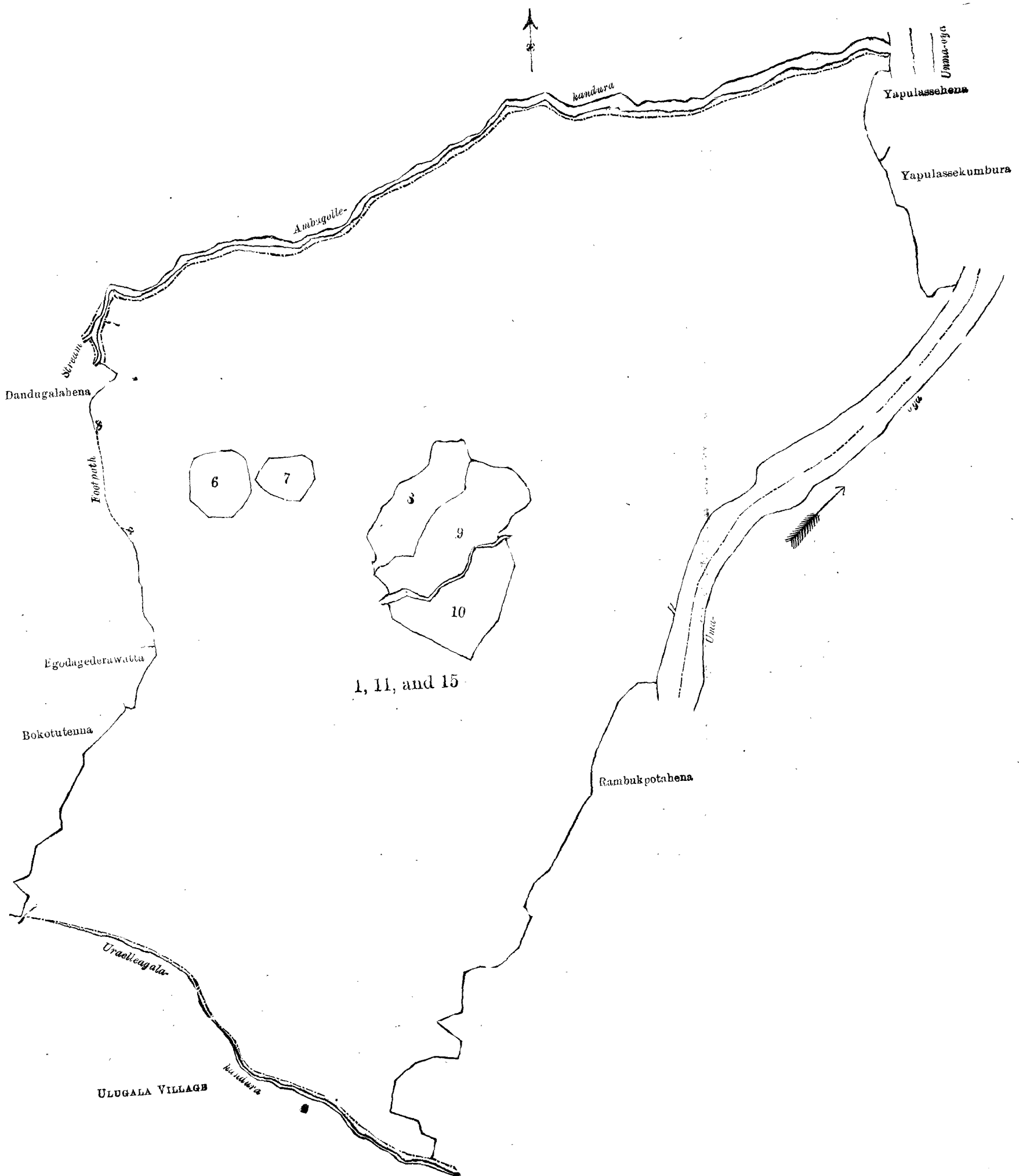
Preliminary plan 43.

Lot.	Name of Land.	Extent.		
		A.	R.	P.
6	Galpattitenna	1	3	5
7	Do.	1	0	0
8	Aluambagahawattehena	3	0	20
9	Dawataellekumbura	4	2	30
10	Dawataellehena	3	3	0
		<u>14</u>	<u>1</u>	<u>15</u>

March 1, 1904.

J. G. FRASER,
Special Officer.

[For Tracing see page 429.]



Scale of 8 Chains to an Inch.

Situation : Dawatagama village in Dehiwinipalata korale.
Preliminary plan 43.

Lot.	Name of Land.	Extent.	
		A.	R. P.
1	Dawatagoda	255	2 38
11	Dawataellekelehena	0	3 10
15	Angurubedda	2	3 20
		259	1 28
<i>Lots excluded.</i>			
6	Galpatitenna	1	3 5
7	Do.	1	0 0
8	Aluambagahawattehena	3	0 20
9	Dawataellekumbura	4	2 30
10	Dawataellehena	3	3 0
		14	1 15

Sheets M₁₀₋₅₈⁷ and M₂₋₁₀¹²

Surveyor-General's Office,
Colombo, July 4, 1903.

Uvaa S O. 316

P. D. WARREN,
Assistant Surveyor-General.

Order under Section 4, Sub-section (1), of "The Waste Lands Ordinances of 1897, 1899, 1900, and 1903," declaring the Lands to be Crown Property.

In the matter of the lands commonly called or known as Agatawelapatana, Agatawelapatanehena, and Agatawelahena, situate in the village of Puhulpala in the Dambawinipalata korale of the Udukinda division in the Province of Uva, and of "The Waste Lands Ordinances of 1897, 1899, 1900, and 1903."

WHEREAS in pursuance of section 1 of the said Ordinances it was duly notified on the Twenty-eighth day of August, One thousand Nine hundred and Three, that if no claim to the lands commonly called or known as Agatawelapatana, Agatawelapatanehena, and Agatawelahena, situate in the village of Puhulpala in the Dambawinipalata korale of the Udukinda division, in the Province of Uva, containing in extent 178 acres 2 roods and 1 perch, and shown as lots 5, 1, and 4 in preliminary plan No. 52 and in the annexed certified tracings therefrom, was made to the Special Officer appointed under section 28 of the said Ordinances within the period of three months from the date specified in such notice, such lands would be deemed the property of the Crown and dealt with on account of the Crown (*vide* notice No. 1,701):

And whereas Mahagedara Tennakon Mudiyauselage Appuhami made claim thereto; and whereas the said claimant has withdrawn his claim to the said lands, I, John George Fraser, Special Officer appointed under section 28 of the said Ordinances, under and by virtue of the powers vested in me in that behalf by section 4 of the said Ordinances, do hereby on this 1st day of March, 1904, order and declare, under section 4, sub-section (1), of the said Ordinances, that the said lands, as more fully described herein below, are the property of the Crown.

Description of the Lands referred to.

The following lots situated in the village of Puhulpala in the Dambawinipalata korale of the Udukinda division of the Province of Uva, as described in the annexed certified tracings:—

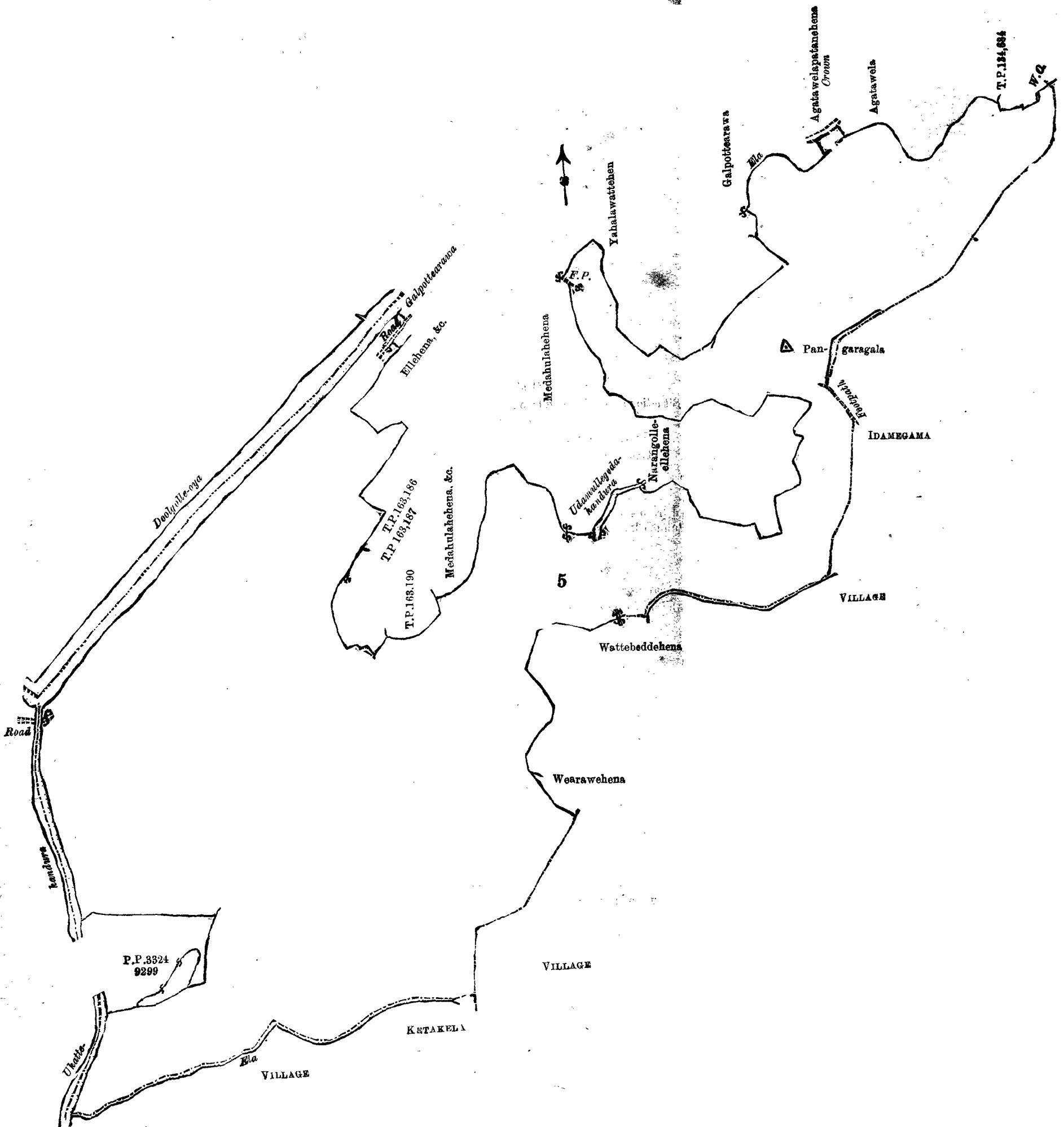
I.

Preliminary plan 52.

Lot.	Name of Land.	Extent.	
		A.	R. P.
5	Agatawelapatana	172	0 21

and bounded as follows: on the north by Yahalawattehena claimed by Idamegedara Kiriwante and others, Galpottearawa claimed by Medagedara Lokumenika and others, an ela, Galpottearawa claimed by ditto, the high road from Nuwara Eliya to Badulla (Agatawalapatanehena belonging to Crown), Agatawela claimed by Idamegedara Kiriwante and others, Agatewatta (T.P. 134,684); on the east by the village limit of Idamegama, Watubeddehena claimed by Pallegedara Kiriwanthe and others, Wearawehena claimed by Wearawegedara Huduappu, the village limit of Idamegama; on the south by the village limit of Ketakele; on the west by the Ukattakandura (T.P. 3,324/9,299), the Ukattakandura, the Doolgolle-oya, Galpottearawa claimed by Medagedara Muttumenika and others, Elehenyaya claimed by Mahagedara Punchirala, Pillearawehena claimed by Medagedara Muttumenika and others, Gombeddehena (T.P. 163,186), (T.P. 163,187), and (T.P. 163,190), Uddendumalitta (T.P. 163,189), Medahulahenyaya claimed by Appuhami Arachchi of Puhulpala and others, the Udumullegodakandura, Narangolle-ellehena claimed by Idamegedara Kiriwanthe and others, Medahulalahena claimed by Appuhami Arachchi of Puhulpala, a footpath.

[For Tracing see page 431.]



Scale of 8 Chains to an Inch.

Situation : Puhulpala village in Dambawinipalata korale.
Preliminary plan 52.

Lot.	Name of Land.	Extent.
5	Agatawelapatana	172 0 21

Sheets M₁₋₉¹² and M₁₇₋₂₅¹²

Surveyor-General's Office,
Colombo, June 23, 1903.

P. D. WARREN,
Assistant Surveyor-General.
D 9

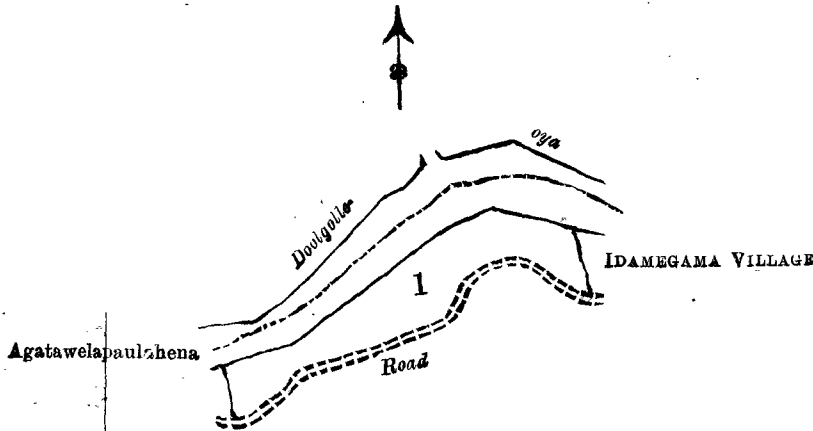
II.

Preliminary plan 52.

Extent.
A. R. P.

Lot.	Name of Land.	Extent.
1 ...	Agatawelapatanehena ...	3 2 10

and bounded as follows : on the north by the Doolgolle-oya ; on the east by the village limit of Idamegama ;



Scale of 8 Chains to an Inch.

Situation : Puhulpala village in Dambawinipalata korale.

Preliminary plan 52.

Extent.
A. R. P.

Lot.	Name of Land.	Extent.
1 ...	Agatawelapatanehena ...	3 2 10

Surveyor-General's Office,
Colombo, June 23, 1903.

Sheet M₁₋₉¹²

P. D. WARREN,
Assistant Surveyor-General.

on the south by the high road from Nuwara Eliya to Badulla ; on the west by Agatawelapaulahena claimed by Appuhami Arachchi of Puhulpala.

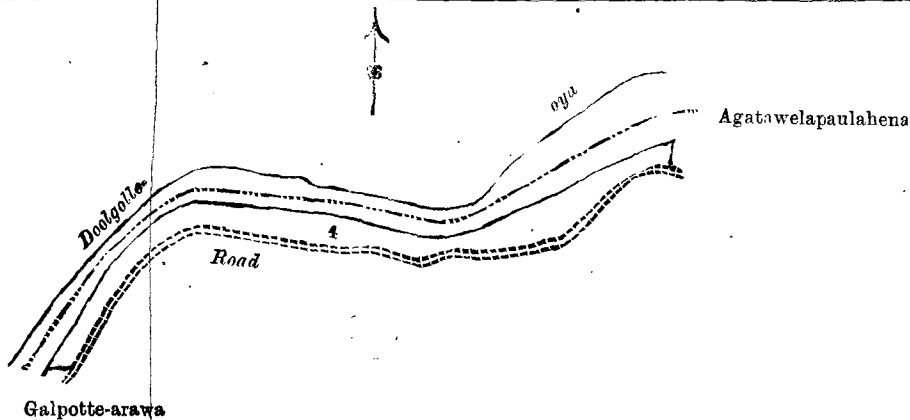
III.

Preliminary plan 52.

Extent.
A. R. P.

Lot.	Name of Land.	Extent.
4 ...	Agatawelahena ...	2 3 10

and bounded as follows : on the north by the Doolgolle-oya ; on the east by Agatawelapaulahena claimed by



Scale of 8 Chains to an Inch.

Situation : Puhulpala village in Dambawinipalata korale.

Preliminary plan 52.

Extent.
A. R. P.

Lot.	Name of Land.	Extent.
4 ...	Agatawelahena ...	2 3 10

Surveyor-General's Office,
Colombo, June 23, 1903.

Sheet M₁₋₉¹²

P. D. WARREN,
Assistant Surveyor-General.

Appuhami Arachchi of Puhulpala ; on the south by the high road from Nuwara Eliya to Badulla ; on the west by Galpottearawa claimed by Medagedara Mutumenika and others.

J. G. FRASER,
Special Officer.

March 1, 1904.

Uva S.O.

Order under Section 2 of "The Waste Lands Ordinances of 1897, 1899, 1900, and 1903," declaring
Land to be Crown Property.

In the matter of the land commonly called or known as Nugagaha-arawepatana, situate in the village of Udapeellagama in the Dambawinipalata korale of the Udukinda division, in the Province of Uva, and of "The Waste Lands Ordinances of 1897, 1899, 1900, and 1903."

THE notice required by section 1 of "The Waste Lands Ordinances of 1897, 1899, 1900, and 1903," having been duly published in manner prescribed by that section in respect of the above-named land (*vide* notice No. 1,736), and no claim having been made to the said land or to any interest therein within the period of three months from the date specified in the said notice, I, John George Fraser, Special Officer appointed under section 28 of the said Ordinances, under and by virtue of the powers vested in me in that behalf by section 2 of the said Ordinances, do hereby on this 1st day of March, 1904, order and declare, that the said land, as more fully described herein below, situate in the village of Udapeellagama in the Dambawinipalata korale of the Udukinda division, in the Province of Uva, and shown as lot 5a in preliminary plan No. 62 and in the annexed certified tracing therefrom, and containing in extent 2 acres, is the property of the Crown.

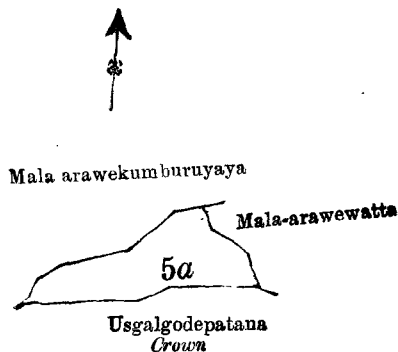
Description of the Land referred to.

The following lot situated in the village of Udapeellagama in the Dambawinipalata korale of the Udukinda division, in the Province of Uva, as described in the annexed certified tracing :—

Preliminary plan 62.

Lot.	Name of Land.	Extent. A. R. P.
5a	Nugagaha-arawepatana	2 0 0

and bounded as follows : on the north by Malarawekumburuyaya belonging to Malarawegedara Siyatu and



Scale of 8 Chains to an Inch.

Situation : Udapeelagama village in Udukinda division of Dambawinipalata korale.

Preliminary plan 62.

Lot.	Name of Land.	Extent. A. R. P.
5a	Nugagaha-arawepatana	2 0 0

Surveyor-General's Office,
Colombo, July 3, 1903.

Sheet M₃₃₋₄₁¹²

P. D. WARREN,
Assistant Surveyor-General.

others ; on the east by Malarawewatta claimed by Weerai and others ; on the south by Usgalgodepatana belonging to Crown ; on the west by Malarawekumburuyaya belonging to Malarawegedara Siyatu and others.

The 1st day of March, 1904.

Uva S.O. 318

J. G. FRASER,
Special Officer.

Order under Section 2 of "The Waste Lands Ordinances of 1897, 1899, 1900, and 1903," declaring
Land to be Crown Property.

In the matter of the land commonly called or known as Waturemagettenehena, situate in the village of Kendagolla in the Dehiwinipalata korale of the Udukinda division, in the Province of Uva, and of "The Waste Lands Ordinances of 1897, 1899, 1900, and 1903."

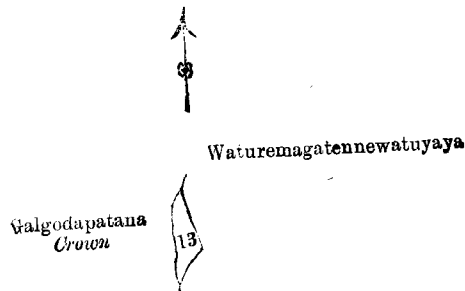
THE notice required by section 1 of "The Waste Lands Ordinances of 1897, 1899, 1900, and 1903," having been duly published in manner prescribed by that section in respect of the above-named land (*vide* notice No. 1,729), and no claim having been made to the said land or to any interest therein within the period of three months from the date specified in the said notice, I, John George Fraser, Special Officer appointed under section 28 of the said Ordinances, under and by virtue of the powers vested in me in that behalf by section 2 of the said Ordinances, do hereby on this 1st day of March, 1904, order and declare that the said land, as more fully described herein below, situate in the village of Kendagolla in the Dehiwinipalata korale of the Udukinda division, in the Province of Uva, and shown as lot 13 in the preliminary plan No. 46 and in the annexed certified tracing therefrom, and containing in extent 35 perches, is the property of the Crown.

Description of the Land referred to.

The following lot situated in the village of Kendagolla in the Dehiwinipalata korale of the Udukinda division of the Province of Uva, as described in the annexed certified tracing:—

Preliminary plan 46.

Lot.	Name of land.	Extent.
		A. R. P.
13 ...	Waturemagettenehena ...	0 0 35



Scale of 8 Chains to an Inch.

Situation: Kendagolla village in Dehiwinipalata korale.

Preliminary plan 46.

Lot.	Name of Land.	Extent.
		A. R. P.
13 ...	Waturemagatennehena ...	0 0 35

Surveyor-General's Office,
Colombo, July 3, 1903.

Sheet M₁-9

P. D. WARREN,
Assistant Surveyor-General.

and bounded as follows: on the north, east, and south by Waturamagatennewattuyaya claimed by Kendagolle Kendi and others; on the west by Galgodapatana belonging to Crown.

J. G. FRASER,
Special Officer.

The 1st day of March, 1904.

Uva S.O. 319

Order under Section 2 of "The Waste Lands Ordinances of 1897, 1899, 1900, and 1903," declaring Lands to be Crown Property.

In the matter of the lands commonly called or known as Ankelinagodahenyaya, Yatalearawemulla, situate in the village of Pidakumbura in the Dambawinipalata korale of the Udukinda division, in the Province of Uva, and of "The Waste Lands Ordinances of 1897, 1899, 1900, and 1903."

THE notice required by section 1 of "The Waste Lands Ordinances of 1897, 1899, 1900, and 1903," having been duly published in manner prescribed by that section in respect of the above-named lands (*vide* notice No. 1,747), and no claim having been made to the said lands or to any interest therein within the period of three months from the date specified in the said notice, I, John George Fraser, Special Officer appointed under section 28 of the said Ordinances, under and by virtue of the powers vested in me in that behalf by section 2 of the said Ordinances, do hereby on this First day of March, 1904, order and declare that the said lands, as more fully described herein below, situate in the village of Pidakumbura in the Dambawinipalata korale of the Udukinda division, in the Province of Uva, and shown as lots 10 and 12 in preliminary plan No. 71 and in the annexed certified tracings therefrom, and containing in extent 4 acres 2 roods and 30 perches, are the property of the Crown.

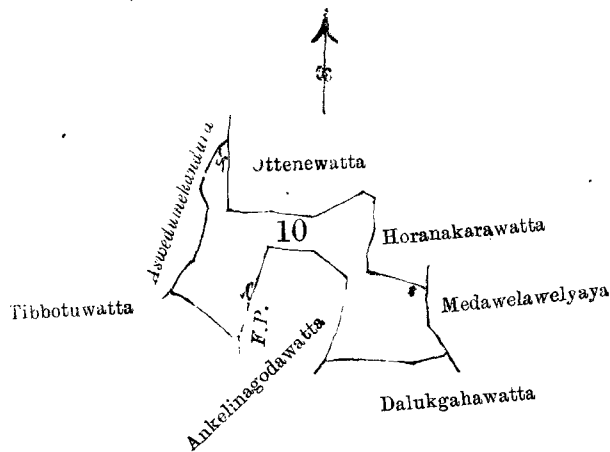
Description of the Lands referred to.

The following lots situated in the village of Pidakumbura in the Dambawinipalata korale of the Udukinda division, in the Province of Uva, as described in the annexed certified tracings:—

Preliminary plan 71.

Lot.	Name of Land.	Extent. A. R. P.
10	Ankelinagodahenyaya	3 3 30

and bounded as follows: on the north by Ottenewatta claimed by Muttaiah and others, Horanakarawatta claimed by Sawundiram Pullai; on the east by Medawelawelyaya belonging to Brammanagedara Punchirala



Scale of 8 Chains to an Inch.

Situation: Pidakumbura village in Dambawinipalata korale.

Preliminary plan 71.

Lot.	Name of Land.	Extent. A. R. P.
10	Ankelinagodahenyaya	3 3 30

Sheet M₃₃¹²—41

Surveyor-General's Office,
Colombo, July 2, 1903.

P. D. WARREN,
Assistant Surveyor-General.

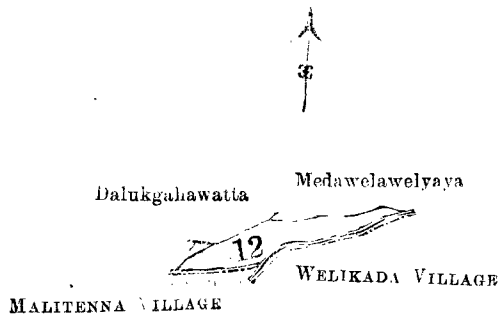
and others; on the south by Dalukgahawatta claimed by Dalukgahawattegedara Kira, Ankelinagodawatta claimed by Rewata Unnanse, a footpath, Tibbotuwatta claimed by Siadoris Appu and others; on the west by the Asweddumekandura.

II.

Preliminary plan 71.

Lot.	Name of Land.	Extent.	
		A.	R. P.
12	Yatalearawemulla	0	3 0

and bounded as follows: on the north by Dalukgahawatta claimed by Dalukgahawatte Kira and others; Madawelawelyaya belonging to Brammanagedara Punchirala and others; on the east by Medawelawelyaya



Scale of 8 Chains to an Inch.

Situation: Pidakumbura village in Dambawinipalata korale.

Preliminary plan 71.

Lot.	Name of Land.	Extent.	
		A.	R. P.
12	Yatalearawemulla	0	3 0

Sheet M₃₃₋₄₁¹²

Surveyor-General's Office,
Colombo, July 2, 1903.

P. D. WARREN,
Assistant Surveyor-General.

belonging to ditto; on the south by the village limit of Welikada, the village limit of Malitenna; on the west by the village limit of Malitenna.

March 1, 1904.

Uva S.O. 320

J. G. FRASER,
Special Officer.

Order under Section 4, Sub-section (1), of "The Waste Lands Ordinances of 1897, 1899, 1900, and 1903."

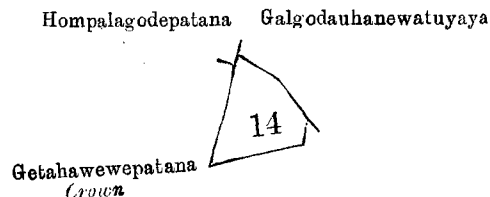
In the matter of the land commonly called or known as Galkotuwehena, situate in the village of Kontahela in the Mahapalata korale of the Udukinda division, in the Province of Uva, and of "The Waste Lands Ordinances of 1897, 1899, 1900, and 1903."

WHEREAS in pursuance of section 1 of the said Ordinances it was duly declared and notified on the Twelfth day of June, One thousand Nine hundred and Three, that if no claim to the land commonly called or known as Galkotuwehena, situate in the village of Kontahela in the Mahapalata korale of the Udukinda division, in the Province of Uva, containing in extent 1 acre and 31 perches, and shown as lot 14 in preliminary plan No. 76, was made to the Special Officer appointed under section 28 of the said Ordinances within the period of three months from the date specified in the said notice, such land would be deemed the property of the Crown and dealt with on account of the Crown (*vide* notice No 1,552):

And whereas (1) Matetille Appuhami Gamarala, (2) Matetille Siribaddana, (3) Pahaliyamulle Huduhami, all of Mahapalata, made claim thereto, and I, John George Fraser, Special Officer appointed under section 18 of the said Ordinances, made due inquiry into such claim; and whereas I and the said claimants have come to an agreement in writing concerning the said land, under section 4, sub-section (1), of the said Ordinances:

And whereas it was ordered, in pursuance of the agreement afore-mentioned, that the said (1) Matetille Appuhami Gamarala, (2) Matetille Siribaddana, and (3) Pahaliyamulle Huduhami should pay to the Government Agent at Badulla a sum of Fifteen Rupees (Rs. 15) as purchase amount for the said land on or before the 31st day of January, One thousand Nine hundred and Four, and thereupon the claimants should be declared to be the purchasers of the said land commonly called or known as Galkotuwehena, situate in the village of Kontahela in the Mahapalata korale of the Udukinda division, in the Province of Uva, containing in extent 1 acre and 31 perches, shown as lot 14 in preliminary plan No. 76 and in the annexed certified tracing therefrom, and bounded as follows: on the north by Galgodauhanewatuyaya claimed by Galgodauhanewatte Kiriwante

and others; on the east by Galgodauhanewatuyaya claimed by Galgodauhanewatte Kiriwante and others, Getahawewepatana belonging to the Crown; on the south by Getahawewepatana belonging to the Crown;



Scale of 8 Chains to an Inch.

Situation: Kontahela village in Mahapalata korale.

Preliminary plan 76.

Lot.	Name of Land.	Extent. A. R. P.
14	Galkotuwehena	1 0 31

Surveyor-General's Office,
Colombo, February 18, 1904.

Sheet M₃₄¹²—42

P. D. WARREN,
Assistant Surveyor-General.

and on the west by Getahawewepatana belonging to the Crown, and Hompalagodepatana belonging to Matetille Appuhami Gamarala.

And whereas the said claimants have failed to pay the purchase amount agreed upon on the due date the said land is hereby declared to be the property of the Crown in pursuance of the agreement aforementioned.

March 2, 1904.

Uva S. O. 321

J. G. FRASER,
Special Officer.

Order under Section 2 of "The Waste Lands Ordinances of 1897, 1899, 1900, and 1903," declaring Lands to be Crown Property.

In the matter of the lands commonly called or known as Paretotapatanyaya, Tumbeddekele, and Dunuhingehena, situate in the village of Paretota in the Dehiwinipalata korale of the Udukinda division, in the Province of Uva, and of "The Waste Lands Ordinances of 1897, 1899, 1900, and 1903."

THE notice required by section 1 of "The Waste Lands Ordinances of 1897, 1899, 1900, and 1903," having been duly published in manner prescribed by that section in respect of the above-named lands (*vide* notice No 1,676), and no claim having been made to the said lands or to any interest therein within the period of three months from the date specified in the said notice, I, John George Fraser, Special Officer appointed under section 28 of the said Ordinances, under and by virtue of the powers vested in me in that behalf by section 2 of the said Ordinances, do hereby on this 1st day of March, 1904, order and declare that the said lands, as more fully described herein below, situate in the village of Paretota in the Dehiwinipalata korale of the Udukinda division, in the Province of Uva, and shown as lots 1, 2, and 7 in preliminary plan No. 49 and in the annexed certified tracings therefrom, and containing in extent 122 acres and 2 roods, are the property of the Crown.

Description of the Lands referred to.

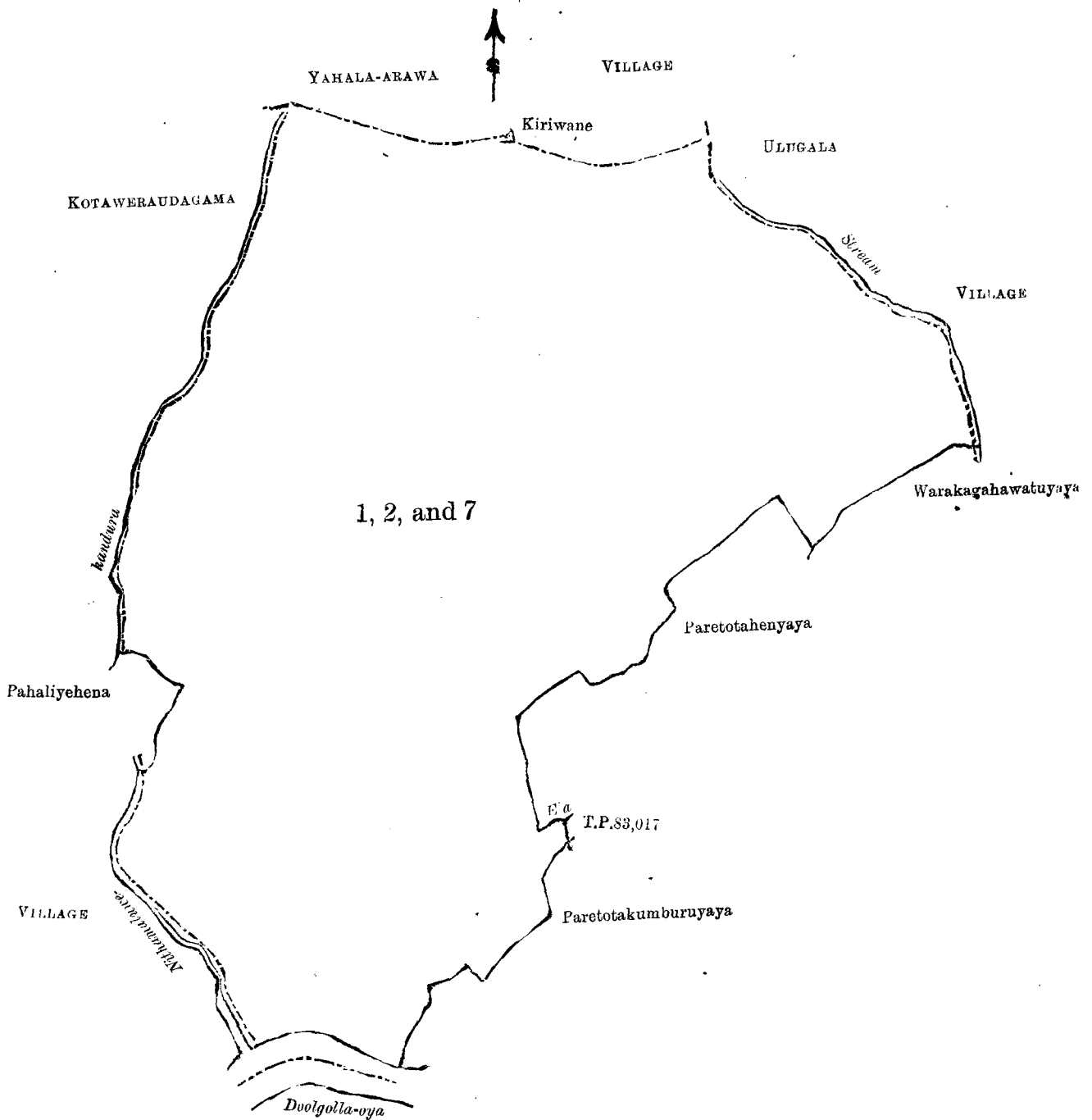
The following lots situated in the village of Paretota in the Dehiwinipalata korale of the Udukinda division, in the Province of Uva, as described in the annexed certified tracing:—

Preliminary plan 49.

Lot.	Name of Land.	Extent. A. R. P.
1	Paretotapatanyaya	115 2 5
2	Tumbeddekele	1 0 15
7	Dunuhingehena	5 3 20
		<u>122 2 0</u>

and bounded as follows: on the north by the village limit of Yahala-arawa, the village limit of Ulugala; on the east by a stream, Warakagahawattuyaya claimed by Ulugala Vihare, Paretotahenyaya

claimed by ditto, an ela, Paretotakumburuyaya (T.P. 83,017) ; on the south by Paretotakumburuyaya claimed by Ulugala Vihare, the Doolgolle-oya ; on the west by the Nittamaluwekandura, the village



Scale of 8 Chains to an Inch.

Situation : Paratota village in Dehiwinipalata korale.

Preliminary plan 49.

Lot.	Name of Land.	Extent. A. R. P.
1	Paratotapatanyaya	115 2 5
2	Tunbeddekele	1 0 15
7	Dunuhingehena	5 3 20
		122 2 0

Surveyor-General's Office,
Colombo, June 22, 1903.

Sheets M₁ 12 and M₂ 12
1-9 and 2-10

P. D. WARREN,
Assistant Surveyor-General.

limit of Kotawera Udagama, Pahatiyehena claimed by Yahala-arawegedara Badderala and others, the Nittamaluwekandura, the village limit of Kotawera Udagama.

The 1st day of March, 1904.

J. G. FRASER,
Special Officer.

Uva S.O. 322

**Order under Section 2 of "The Waste Lands Ordinances of 1897, 1899, 1900, and 1903,"
declaring Lands to be Crown Property.**

In the matter of the lands commonly called or known as Kukurumanketiyemukalana, Undupiyaliagodamukalana, Kukurumanketiyepoodama, Kudahinnehelamukalana, situate in the village of Gampaha in the Kandapola korale of the Wellawaya division, in the Province of Uva, and of "The Waste Lands Ordinances of 1897, 1899, 1900, and 1903."

THE notice required by section 1 of "The Waste Lands Ordinances of 1897, 1899, 1900, and 1903," having been duly published in manner prescribed by that section in respect of the above-named lands (*vide* notice No. 1,712), and no claim having been made to the said lands or to any interest therein within the period of three months from the date specified in the said notice, I, John George Fraser, Special Officer appointed under section 28 of the said Ordinances, under and by virtue of the powers vested in me in that behalf by section 2 of the said Ordinances, do hereby on this 1st day of March, 1904, order and declare that the said lands, as more fully described herein below, situate in the village of Gampaha in the Kandapola korale of the Wellawaya division, in the Province of Uva, and shown as lots 6, 7, 9, and 10 in preliminary plan No. 1 and in the annexed certified tracing therefrom, and containing in extent 253 acres 3 roods 34 perches, are the property of the Crown.

Description of the Lands referred to.

The following lots situated in the village of Gampaha in the Kandapola korale of the Wellawaya division, in the Province of Uva, as described in the annexed certified tracing:—

Preliminary plan 1.

Lot.	Name of Land.	Extent.		
		A.	R.	P.
6	Kukurumanketiyemukalana	64	3	20
7	Undupiyaliagodamukalana	78	1	16
9	Kukurumanketiyepoodama	22	3	20
10	Kudahinnabelamukalana	87	3	18
		<hr/> 253 3 34 <hr/>		

and bounded as follows: on the north by Watagodahinnepatana belonging to Crown; on the east by the boundary of the Wellawaya korale, the Bibilihelakandura, Kammallandehena claimed by Malattewela Lekama, the Mala-ara; on the south by Kalaweltennepatana belonging to Crown; on the west by Watagodahinnepatana belonging to Crown, the road from Koslanda to Wellawaya, Watagodahinnepatana belonging to Crown.

NOTE.—The following lot lying within the above-named boundaries is excluded from this order, and its extent 2 roods and 20 perches is not included in the acreage of 253 acres 3 roods and 34 perches given above:—

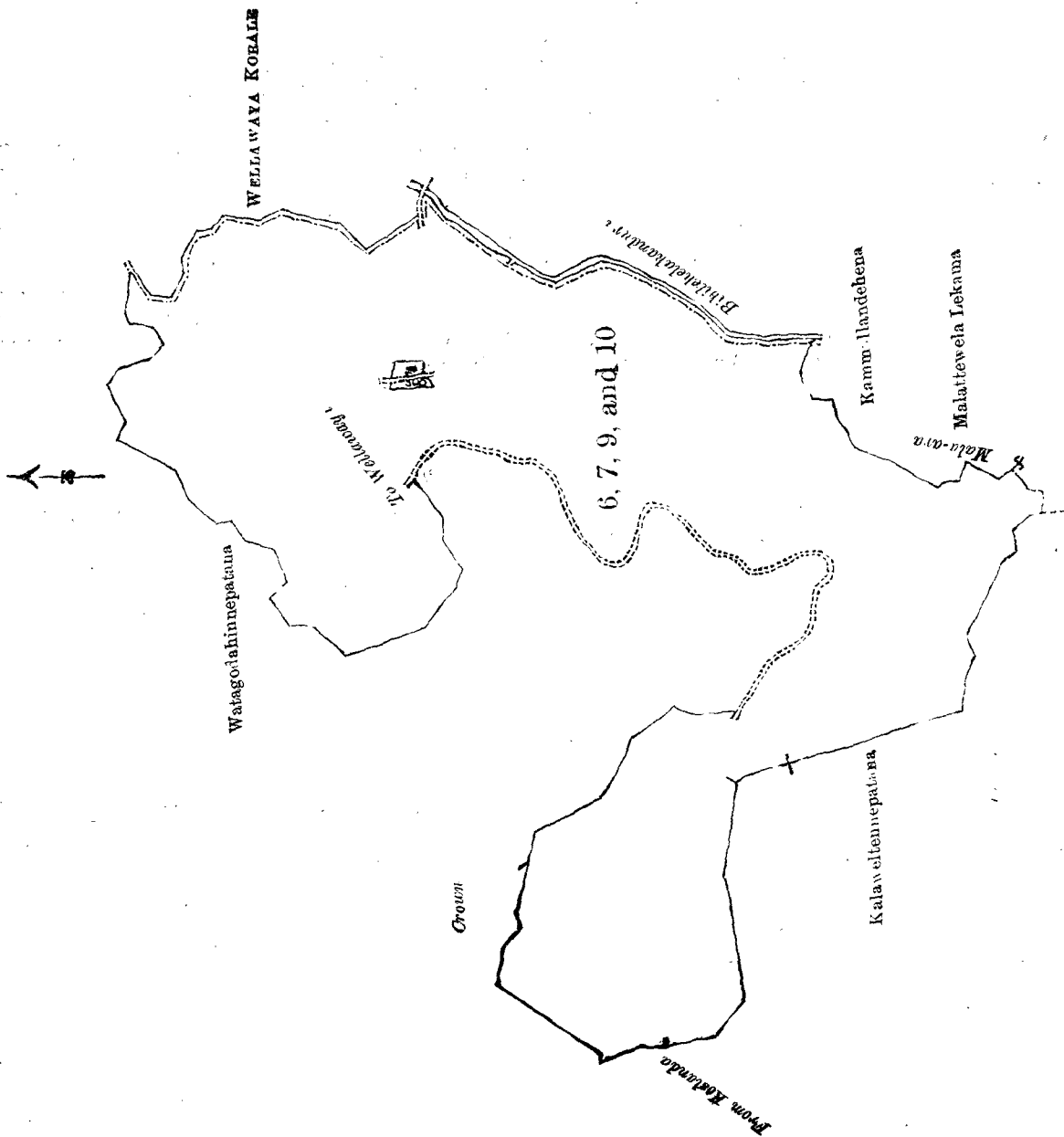
Preliminary plan 1.

Lot.	Name of Land.	Extent.		
		A.	R.	P.
8	Public Works Department lines	0	2	20

J. G. FRASER,
Special Officer.

The 1st day of March, 1904.

[For Tracing see page 440]



Scale of 16 Chains to an Inch.

Situation : Gampaha village in Wellawaya division of Kandapola korale.

Preliminary plan 1.

Lot.	Name of Land.	Extent.
		A. R. P.
6	Kukurumanketiyemukalana	64 3 20
7	Undoopiyaliagodamukalana	78 1 16
9	Kukurumanketiyapoodama	22 3 20
10	Kudahinnahelamukalana	87 3 18
		<hr/>
		253 3 34
		<hr/>
8	<i>Lot excluded.</i>	0 2 20

Sheets D and B.

Surveyor-General's Office,
Colombo, January 23, 1903.
Uva S.O. 323

P. D. WARREN,
for Surveyor-General.

Order under Section 2 of "The Waste Lands Ordinances of 1897, 1899, 1900, and 1903," declaring Lands to be Crown Property.

In the matter of the lands commonly called or known as Mahapitahadeniya, situate in the village of Pidakumbura in the Dambawinipalata korale of the Udukinda division, in the Province of Uva, and of "The Waste Lands Ordinances of 1897, 1899, 1900, and 1903."

THE notice required by section 1 of "The Waste Lands Ordinances of 1897, 1899, 1900, and 1903," having been duly published in manner prescribed by that section in respect of the above-named lands (*vide* notice No. 1,749), and no claim having been made to the said lands or to any interest therein within the period of three months from the date specified in the said notice, I, John George Fraser, Special Officer appointed under section 28 of the said Ordinances, under and by virtue of the powers vested in me in that behalf by section 2 of the said Ordinances, do hereby on this First day of March, 1904, order and declare that the said lands, as more fully described herein below, situate in the village of Pidakumbura in the Dambawinipalata korale of the Udukinda division, in the Province of Uva, and shown as lots 3 and 4 in preliminary plan No. 71 and in the annexed certified tracings therefrom, and containing in extent 3 acres 2 roods and 3 perches, are the property of the Crown.

Description of the Lands referred to.

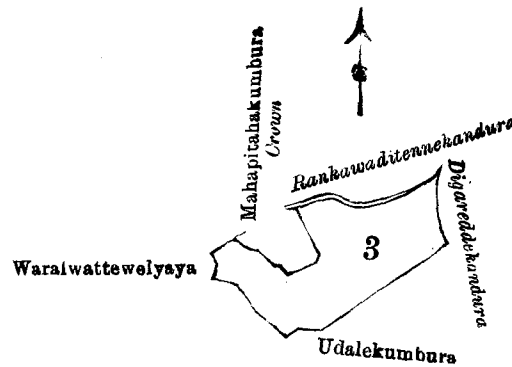
The following lots situated in the village of Pidakumbura in the Dambawinipalata korale of the Udukinda division, in the Province of Uva, as described in the annexed certified tracings:—

I.

Preliminary plan 71.

Lot.	Name of Land.	Extent.		
		A.	R.	P.
3	Mahapitahadeniya	3	0	5

and bounded as follows: on the north by Mahapitahakumbura belonging to Crown, the Rankawadi-
ennekandura; on the east by the Digareddekandura; on the south by Udalekumbura belonging to



Scale of 8 Chains to an Inch.

Situation: Pidakumbura village in Dambawinipalata korale.

Preliminary plan 71.

Lot.	Name of Land.	Extent.		
		A.	R.	P.
3	Mahapitahadeniya	3	0	5

Sheets M₃₃₋₁₂ and M₃₄₋₁₂

Surveyor-General's Office,
Colombo, July 2, 1903.

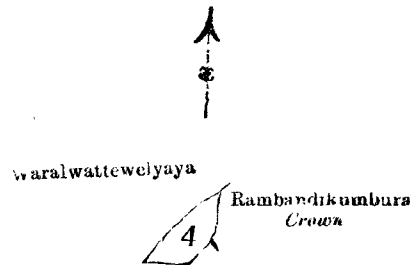
P. D. WARREN,
Assistant Surveyor-General.

Brammanagedara Dingiriappu and others; on the west by Waralwattewelyaya belonging to Waral-
wattededara Heen Kira and others.

II.
Preliminary plan 71.

Lot.	Name of Land.	Extent. A. R. P.
4	Mahapitahadeniya	0 1 38

and bounded as follows : on the north by Waralwattewelyaya belonging to Waralwattegedara Heen



Scale of 8 Chains to an Inch.

Situation : Pidakumbura village in Dambawinipalata korale.

Preliminary plan 71.

Lot.	Name of Land.	Extent. A. R. P.
4	Mahapitahadeniya	0 1 38

Sheet M₃₄₋₄₂¹²

Surveyor-General's Office,
Colombo, July 2, 1903.

P. D. WARREN,
Assistant Surveyor-General.

Kira and others ; on the east by Rambandikumbura belonging to Crown ; on the south and west by Waralwattewelyaya belonging to Waralwattegedara Heen Kira and others.

March 1, 1904.
Uva S.O. 324

J. G. FRASER,
Special Officer.

Order under Section 4, Sub-section (1), of "The Waste Lands Ordinances of 1897, 1899, 1900, and 1903," declaring the Land to be Crown Property.

In the matter of the land commonly called or known as Egodahahena, situate in the village of Urumutta in the Gangaboda pattu of the Matara District, in the Southern Province, and of "The Waste Lands Ordinances of 1897, 1899, 1900, and 1903."

WHEREAS in pursuance of section 1 of the said Ordinances it was duly notified on the Seventh day of August, One thousand Nine hundred and Three, that if no claim to the land commonly called or known as Egodahahena, situate in the village of Urumutta in the Gangaboda pattu of the Matara District, in the Southern Province, containing in extent 2 acres and 3 perches, and shown as lot 37 in preliminary plan No. 68 and in the annexed certified tracing therefrom, was made to the Special Officer appointed under section 28 of the said Ordinances within the period of three months from the date specified in such notice, such land would be deemed the property of the Crown and dealt with on account of the Crown (*vide* notice No. 1,612):

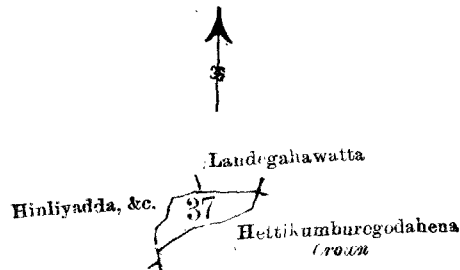
And whereas (1) Pilippuhaluge Karonchina, (2) Vidane Pedige Pinoris, both of Urumutta, made claim thereto ; and whereas the said claimants have withdrawn their claims to the said land, I, John George Fraser, Special Officer appointed under section 28 of the said Ordinances, under and by virtue of the powers vested in me in that behalf by section 4 of the said Ordinances, do hereby on this 18th day of February, 1904, order and declare, under section 4, sub-section (1), of the said Ordinances, that the said land, as more fully described herein below, is the property of the Crown.

Description of the Land referred to.

The following lot situated in the village of Urumutta in the Gangaboda pattu of the Matara District in the Southern Province, as described in the annexed certified tracing :—

Preliminary plan 68.

Lot.	Name of Land.	Extent.
		A. R. P.
37	Egodahahena	2 0 3



Scale of 16 Chains to an Inch.

Situation : Urumutta village in Gangaboda pattuwa.

Preliminary plan 68.

Lot.	Name of Land.	Extent.
		A. R. P.
37	Egodahahena	2 0 3

Sheet O¹⁹
IV.

Surveyor-General's Office,
Colombo, May 19, 1903.

P. D. WARREN,
Assistant Surveyor-General.

and bounded as follows : on the north and east by Landegahawatta claimed by Pilippuhaluge Karonchina and others ; on the south by Hettikumburegodahena belonging to Crown ; on the west by Hinliyadda claimed by Giruwage Lokuhami and others, Kalugalakumbura claimed by Pilippuhaluge Karonchina and others.

February 18, 1904.

Matara S.O. 1,095

J. G. FRASER,
Special Officer.

Order under Section 4, Sub-section (1), of "The Waste Lands Ordinances of 1897, 1899, 1900, and 1903," declaring Lands to be Crown Property.

In the matter of the lands commonly called or known as Deniyehena, Miminiketiyahena, and Galamunagodahena, situate in the village of Urumutta in the Gangaboda pattu of the Matara District, in the Southern Province, and of "The Waste Lands Ordinances of 1897, 1899, 1900, and 1903."

WHEREAS in pursuance of section 1 of the said Ordinances it was duly notified on the Seventh day of August, One thousand Nine hundred and Three, that if no claim to the lands commonly called or known as Deniyehena, Miminiketiyahena, and Galamunagodahena, situate in the village of Urumutta in the Gangaboda pattu of the Matara District, in the Southern Province, containing in extent 7 acres 1 rood and 19 perches, and shown as lots 2, 71, and 119 in preliminary plan No. 68 and in the annexed certified tracings therefrom, was made to the Special Officer appointed under section 28 of the said Ordinances within the period of three months from the date specified in such notice, such lands would be deemed the property of the Crown and dealt with on account of Crown (*vide* notice No. 1,613):

And whereas (1) Mallika Achchige Don Andris Appu of Urumutta, (2) Mallika Achchige Don Andris Appu of Dematapassa, and (3) Jasin Arachchige Adrian Appu of Urumutta made claim thereto ; and whereas the said claimants have withdrawn their claims to the said lands, I, John George Fraser, Special Officer appointed under section 28 of the said Ordinances, under and by virtue of the powers vested in me in that behalf by section 4 of the said Ordinances, do hereby on this 9th day of March, 1904, order and declare, under section 4, sub-section (1), of the said Ordinances, that the said lands, as more fully described herein below, are the property of the Crown.

Description of Lands referred to.

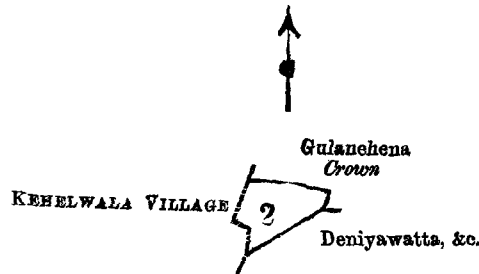
The following lots situated in the village of Urumutta in the Gangaboda pattu of the Matara District, in the Southern Province, as described in the annexed certified tracings :—

I.

Preliminary plan 68.

Lot.	Name of Land.	Extent. A. R. P.
2	Deniyahena	2 3 23

on sheet O ¹⁹ IV, and bounded as follows : on the north and east by Gulanehena belonging to Crown ; on the



Scale of 16 Chains to an Inch.

Situation : Urumutta village in Gangaboda pattuwa.

Preliminary plan 68.

Lot.	Name of Land.	Extent. A. R. P.
2	Deniyehena	2 3 23

Surveyor-General's Office,
Colombo, May 19, 1903.

Sheet O ¹⁹ IV.

P. D. WARREN,
Assistant Surveyor-General.

south by Deniyewatta belonging to Manage Babune and others ; on the west by the village limit of Kehelwala.

II.

Preliminary plan 68.

Lot.	Name of Land.	Extent. A. R. P.
71	Miminiketiyaehena	3 1 10

on sheet O ¹⁹ V, and bounded as follows : on the north by Miminiketiyeawatta claimed by M. Don Andiris and others ; on the east by Etambagahahena belonging to Crown ; on the south by Ihalawattedeniya claimed by



Scale of 16 Chains to an Inch.

Situation : Urumutta village in Gangaboda pattuwa.

Preliminary plan 68.

Lot.	Name of Land.	Extent. A. R. P.
71	Miminiketiyeahena	3 1 10

Surveyor-General's Office,
Colombo, May 19, 1903.

Sheet O ¹⁹ IV.

P. D. WARREN,
Assistant Surveyor-General.


M. Don Juwanis and others, Niyakolaketiyeahena belonging to Crown ; on the west by Niyakolaketiyeahena belonging to Crown.

III.

Preliminary plan 68.

Lot.	Name of Land.	Extent. A. R. P.
119 ...	Galamunagodahena...	... 1 0 26

on sheet O²⁰_I, and bounded as follows : on the north by Galamunagodawatta claimed by Gamage Hinnappu



Scale of 16 Chains to an Inch.

Situation : Urumutta village in Gangaboda pattuwa.

Preliminary plan 68.

Lot.	Name of Land.	Extent. A. R. P.
119 ...	Galamunagodahena 1 0 26

Surveyor-General's Office,
Colombo, May 19, 1903.

Sheet O²⁰_I.

P. D. WARREN,
Assistant Surveyor-General.

and others ; on the east by Medilla claimed by Hewahalpege Don Bastian and others ; on the south and west by Galamunekumbura claimed by Gammedge Punchi Appu and others.

The 9th day of March, 1904.

Matara S.O. 1,096

J. G. FRASER,
Special Officer.

**Order under Section 4, Sub-section (1), of "The Waste Lands Ordinances of 1897, 1899, 1900, and 1903,"
declaring the Land to be Crown Property.**

In the matter of the land commonly called or known as Delgahahena, situate in the village of Rotumba in the Morawak korale of the Matara District, in the Southern Province, and of "The Waste Lands Ordinances of 1897, 1899, 1900, and 1903."

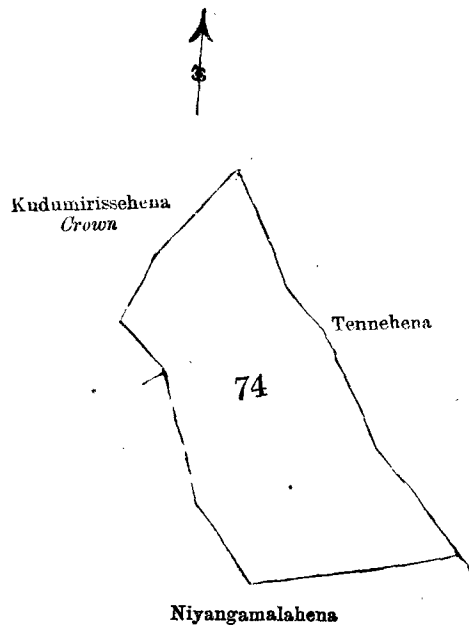
WHEREAS in pursuance of section 1 of the said Ordinances it was duly notified on the Thirteenth day of March, One thousand Nine hundred and Three, that if no claim to the land commonly called or known as Delgahahena, situate in the village of Rotumba in the Morawak korale of the Matara District, in the Southern Province, containing in extent 11 acres and 2 roods, and shown as lot 74 in preliminary plan No. 44 and in the annexed certified tracing therefrom, was made to the Special Officer appointed under section 28 of the said Ordinances within the period of three months from the date specified in such notice, such land would be deemed the property of the Crown and dealt with on account of the Crown (*vide* notice No. 1,385) :

And whereas (1) Jasin Kandege Don Thomis, Vel-vidane of Rotumba, (2) Singappulige Don Andris of Rotumba, (3) Don Hendrick Sepala Ratnayaka of Rotumba, (4) Mailanperumage Anohamy of Rotumba, (5) Singappuli Liyanage Nikulas of Rotumba, (6) Singappuli Liyanage Don Davit of Kandamaditta, (7) Singappuli Liyanage Babahami of Rotumba, (8) Singappuli Liyanage Hinhami of Siyambalagoda, (9) Mailanperumage Punchi Babahami of Rotumba, (10) Ratnayaka Welege Don Hendrik of Rotumba made claim thereto; and whereas the said claimants have withdrawn their

claims to the said land, I, John George Fraser, Special Officer appointed under section 28 of the said Ordinances, under and by virtue of the powers vested in me in that behalf by section 4 of the said Ordinances, do hereby on this Ninth day of March, 1904, order and declare, under section 4, sub-section (1), of the said Ordinances, that the said land, as more fully described herein below, is the property of the Crown.

Description of the Land referred to.

The land commonly called or known as Delgahahena, situate in the village of Rotumba in the Morawak korale of the Matara District, in the Southern Province, containing in extent 11 acres and 2 roods, shown as lot 74 in sheet O₃₅₋₄₃¹⁵ and preliminary plan No. 44 and in the annexed certified tracing therefrom, and bounded as follows: on the north by Kudumirissehena belonging



Scale of 8 Chains to an Inch.

Situation : Rotumba village in Morawak korale.

Preliminary plan 44.

Lot.	Name of Land.	Extent. A. R. P.
74	Delgahahena	11 2 0

Cadastral sheet O₃₅₋₄₃¹⁵

Surveyor-General's Office,
Colombo, November 29, 1902.

P. D. WARREN,
Assistant Surveyor-General.

to Crown; on the east by Tennehena claimed by Mailamperumage Punchi Baba and others; on the south and west by Niyangamalahena claimed by Abeyawikkrama Gama-achehige Pedris.

March 9, 1904.

Matara S.O. 1,097

J. G. FRASER,
Special Officer.

Order under Section 4, Sub-section (1), of "The Waste Lands Ordinances of 1897, 1899, 1900, and 1903," admitting Land to be Private Property.

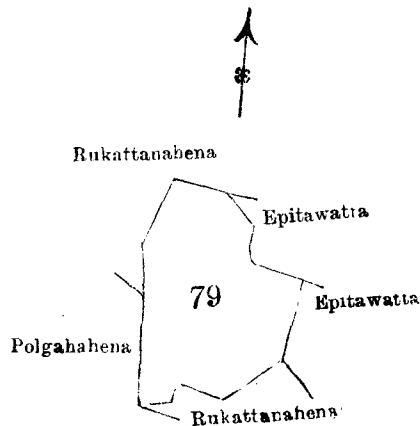
In the matter of the land commonly called or known as Rukkattanahena, situate in the village of Rotumba in the Morawak korale of the Matara District, in the Southern Province, and of "The Waste Lands Ordinances of 1897, 1899, 1900, and 1903."

WHEREAS in pursuance of section 1 of the said Ordinances it was duly notified on the Thirteenth day of March, One thousand Nine hundred and Three, that if no claim to the land commonly called or known as Rukkattanahena, situate in the village of Rotumba in the Morawak korale of the Matara District, in the Southern Province, containing in extent 4 acres 1 rood and 22 perches, and shown as lot 79 in preliminary plan No. 44 and in the annexed certified tracing therefrom, was made to the Special Officer appointed under section 28 of the said Ordinances within the period of three months from the date specified in such notice, such land would be deemed the property of the Crown and dealt with on account of the Crown (*vide* notice No. 1,395):

And whereas (1) Singappulige Don Andris of Rotumba, (2) Mailauperumage Anohami of Rotumba, (3) Singappuliyanaage Nikulas of Rotumba, (4) Singappuliyanaage Don Davith of Kandamaditta, (5) Singappuliyanaage Babahami of Rotumba, (6) Singappuliyanaage Hinhami of Siyambalagoda, (7) Mailanperumage Punchi Babahami of Rotumba, (8) Ratnayakawelege Don Hendrick of Rotumba, and (9) Jasiukandege Don Thomis of Rotumba made claim thereto, and I, John George Fraser, Special Officer appointed under section 28 of the said Ordinances, made due inquiry into such claim, I, with the consent of His Excellency the Governor, do hereby admit the claim of the said claimants to the said land, as more fully described herein below, under section 4, sub-section (1), of the said Ordinances.

Description of the Land referred to.

The land commonly called or known as Rukkattanahena, situated in the village of Rotumba in the Morawak korale of the Matara District, in the Southern Province, containing in extent 4 acres 1 rood and 22 perches, shown as lot 79 in sheet O_{35—43}¹⁵ and preliminary plan No. 44, and in the annexed certified tracing



Scale of 8 Chains to an Inch.

Situation: Rotumba village in Morawak korale.

Preliminary plan 44.

Lot.	Name of Land.	Extent.
79	Rukkattanahena	4 1 22

Surveyor-General's Office,
Colombo, November 29, 1902.

Cadastral sheet O_{35—43}¹⁵

P. D. WARREN,
Assistant Surveyor-General.

therefrom, and bounded as follows: on the north by Rukkattanahena claimed by Mailamperumage Punchi Babahami and others; on the east by Epitawatta claimed by ditto; on the south by Rukkattanahena claimed by Jasin Kandege Don Thomis and others; on the west by Polgahahena claimed by ditto, Rukkattanahena claimed by Mailamperumage Punchi Babahami and others.

March 9, 1904.

Matara S.O. 1,098

J. G. FRASER,
Special Officer.

Order under Section 4, Sub-section (1), of "The Waste Lands Ordinances of 1897, 1899, 1900, and 1903,"
declaring the Land to be Crown Property.

In the matter of the land commonly called or known as Elagawawattelanda, Mahaweweaddaralanda, &c., situate in the village of Wanduruppe in the Magam pattu of the Hambantota District, in the Southern Province, and of "The Waste Lands Ordinances of 1897, 1899, 1900, and 1903."

THE notice required by section 1 of the said Ordinances having been duly published in manner prescribed by that section in respect of the above-named land (*vide* notice No. 1,483), and a claim having been made to the said land by (1) Don Mathes de Silva Baboris Ratnatunga, Notary Public, practising in the Giruwa Pattus East and West and living at Aranwella, (2) Don Hendrick Rajapaksa Ratnayaka of Tanamalwila in Badulla District; and whereas the claim made by the first claimant having been withdrawn, and the said second claimant having been duly called upon me by a notice in writing under section 4, sub-section (1), of the said Ordinances duly served upon him, to produce before me the evidence and documents upon which he might rely in proof of his claim, and not having so appeared or produced such evidence and documents, I, John George Fraser, Special Officer appointed under section 28 of the said Ordinances, do hereby on this 10th day of March, One Thousand Nine hundred and Four, order and declare, under section 4, sub-section (1), of the said Ordinances, that the said land, commonly called or known as Elagawawattelanda, Mahaweweaddaralanda, &c., situate in the village of Wanduruppe in the Magam pattu of the Hambantota District, in the Southern Province, containing in extent 79 acres 2 roods and 10 perches,



Scale of 16 Chains to an Inch.

Situation : Wanduruppa village in Magam pattu, Hambantota District, Southern Province.

Lot.	Name of Land	Extent. A. R. P.
3	Elagawawattelanda, Mahaweweddaralanda, &c.	79 2 10

Surveyor-General Office,
Colombo, February 29, 1904.

Cadastral 16 Chain sheets P 17 VII. & P 17 XI.

P. D. WARREN,
Assistant Surveyor General.

and shown as lot 3 in preliminary plan No. 62 and in the annexed certified tracing therefrom, and bounded as follows : on the north by the village limit of Walawe ; on the east by the village limit of Walawe, Wanduruppewewekumbura claimed by Baboris Ratnatunga and others, Wanduruppewewelanda claimed by W. L. H. Kumarihami and others, Wanduruppewewekumbura claimed by Baboris Ratnatunga and others ; on the south by Guwewekumbura claimed by Don Davit Abeyagunawardena and others, Mahaweweaddaralanda claimed by Don Mathes de Silva Baboris Ratnatunga, Notary Public of Aranwella ; on the west by a footpath, Kudugewatta claimed by S. Appu, Ramasamywatta claimed by W. L. H. Kumarihami and others, Sarappugewatuyaya claimed by Casim Mudaliyar and others, the road from Wanduruppe to Koggala, Galkanuwatuyaya claimed by Anarasinge and others, Sarappugewatuyaya claimed by Casim Mudaliyar and others—is the property of the Crown.

The 10th day of March, 1904.

Hambantota S.O. 73

J. G. FRASER,
Special Officer.

Order under Section 2 of "The Waste Lands Ordinances of 1897, 1899, and 1900," declaring
Land to be Crown Property.

In the matter of the land commonly called and known as Mayilawewa, situated in the village of Mayilawewa in Rajakumarawanni Pattu of the Puttalam Pattu Division of Puttalam, District, in the North-Western Province, and of "The Waste Lands Ordinances of 1897, 1899, and 1900."

THE notice required by section 1 of "The Waste Lands Ordinances of 1897, 1899, and 1900," having been duly published in manner prescribed by that section in respect of the above-named land (*vide* notice No. 1,605), and no claim having been made to the said land or to any interest therein within the period of three months from the date specified in the said notice, I, Herbert Rayner Freeman, Assistant Government Agent for the Puttalam District of the North-Western Province, under and by virtue of the powers vested in me in that behalf by section 2 of the said Ordinances, do hereby on this 26th day of November, 1903, order and declare that the said land, as more fully described herein below, situate in the village of Mayilawewa in the Rajakumarawanni Pattu of the Puttalam Pattu Division of the Puttalam District, in the North-Western Province, and shown as lots T 470 and T 470 $\frac{1}{2}$ in Preliminary Plan No. 1,124 and in the annexed certified tracing therefrom, and containing in extent about 61 acres 2 roods and 4 perches, is the property of the Crown.

Description of the Land referred to.

Preliminary plan 1,124.

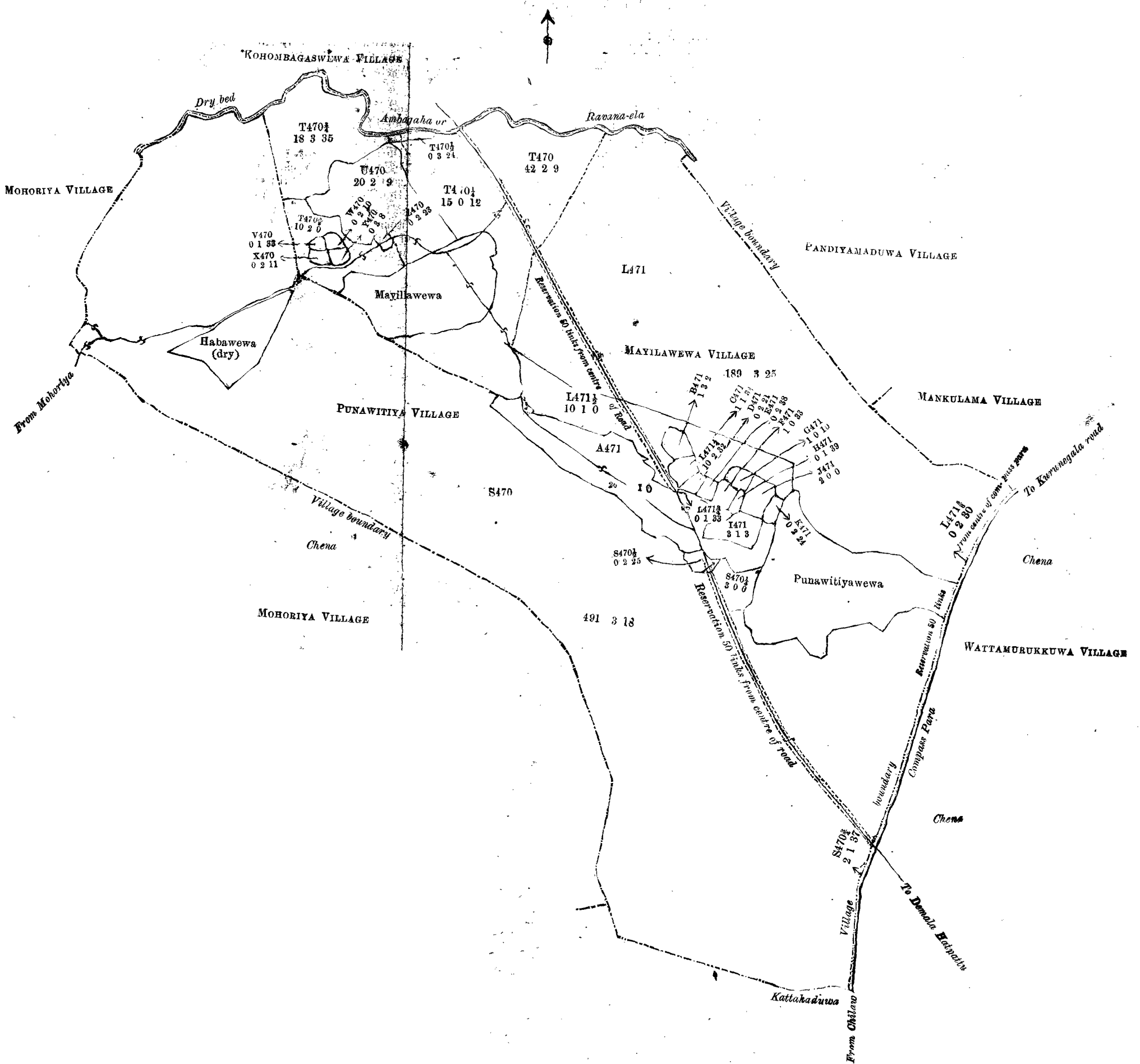
Lot.	Name of Land.	Extent.		
		A.	R.	P.
T 470	Mayilawewa	42	2	9
T 470 $\frac{1}{2}$	Do	18	3	35

each of which is bounded as follows: lot 470, north by Ambagaha-ela or Ravana-ela; south by lot $\frac{1,124}{A471}$ Punawitiya (V. Ranhami and several others), lot $\frac{1,124}{S470}$ Punawitiya (V. Ranhami and several others); east by lot $\frac{1,124}{L471}$ Punawitiyakele (the villagers) and L471 $\frac{1}{2}$ Palugahahenyaya belonging to Crown; west by reservation path and Mayilawewa, lot 470 $\frac{1}{4}$; north by Ambagaha-ela or Ravana-ela; south by $\frac{1,124}{T470\frac{1}{2}}$ Pahalahenyaya belonging to Crown; east by $\frac{1,124}{Y470}$ Mayilawewa-kumbura belonging to villagers; west by $\frac{1,124}{S470}$ Punawitiya (V. Ranhami and others.)

H. R. FREEMAN,
Assistant Government Agent.

The 26th day of November, 1903.

[For Tracing see page 450.]



Scale of 16 Chains to an Inch.

Situation: Mayilawewa village in Rajakumarawanni Pattuwa of Puttalam.

Preliminary Plan 1,124.

Lot.	Name of Land	Extent.
		A. R. P.
T 470	Mayilawewa...	42 2 9
T 470 $\frac{1}{2}$	Do	18 3 35

Preliminary Plan of 31 allotments of land situated in the villages Punawitiya and Mayilawewa in Rajakumarawanni Pattu of Puttalam, in the District of Puttalam, North-Western Province.
 About one-half mile north of the 13th milepost on the minor road from Namadewa to Andigama and about 7 miles east of the 16th milepost on the main road from Puttalam to Chilaw.

Surveyor-General's Office,
 Colombo, May 11, 1886.

P. D. WARREN,
 for Surveyor-General.